

11/27/2015



Idaho
Transportation
Department

CASSIA COUNTY ROAD & BRIDGE MAP BOOK



PREPARED BY THE Idaho Transportation Department | jhill









		4	5				
		6		7	8		
		9	10	11			
			12	13			
		14					
		15	16				
17	18	19	20	21			
22	23	24	25	26	27	28	
29	30	31	32	33	34	35	

CASSIA COUNTY
 ROAD & BRIDGE
 LOCATOR GRID
 MAP BOOK
 PAGE NUMBERS




Legend














LRI - Road Pay Weight

PayWeight

-  0.5
-  2
-  Earth
-  Gravel
-  F-Asphalt/oil treated gravel less than 1"
-  G-1-Road or Cold Plant mix Asphalt
-  G-2-Hot mix asphalt pavement
-  J-Other (e.g., concrete, cobble stone or brick surface)

Status

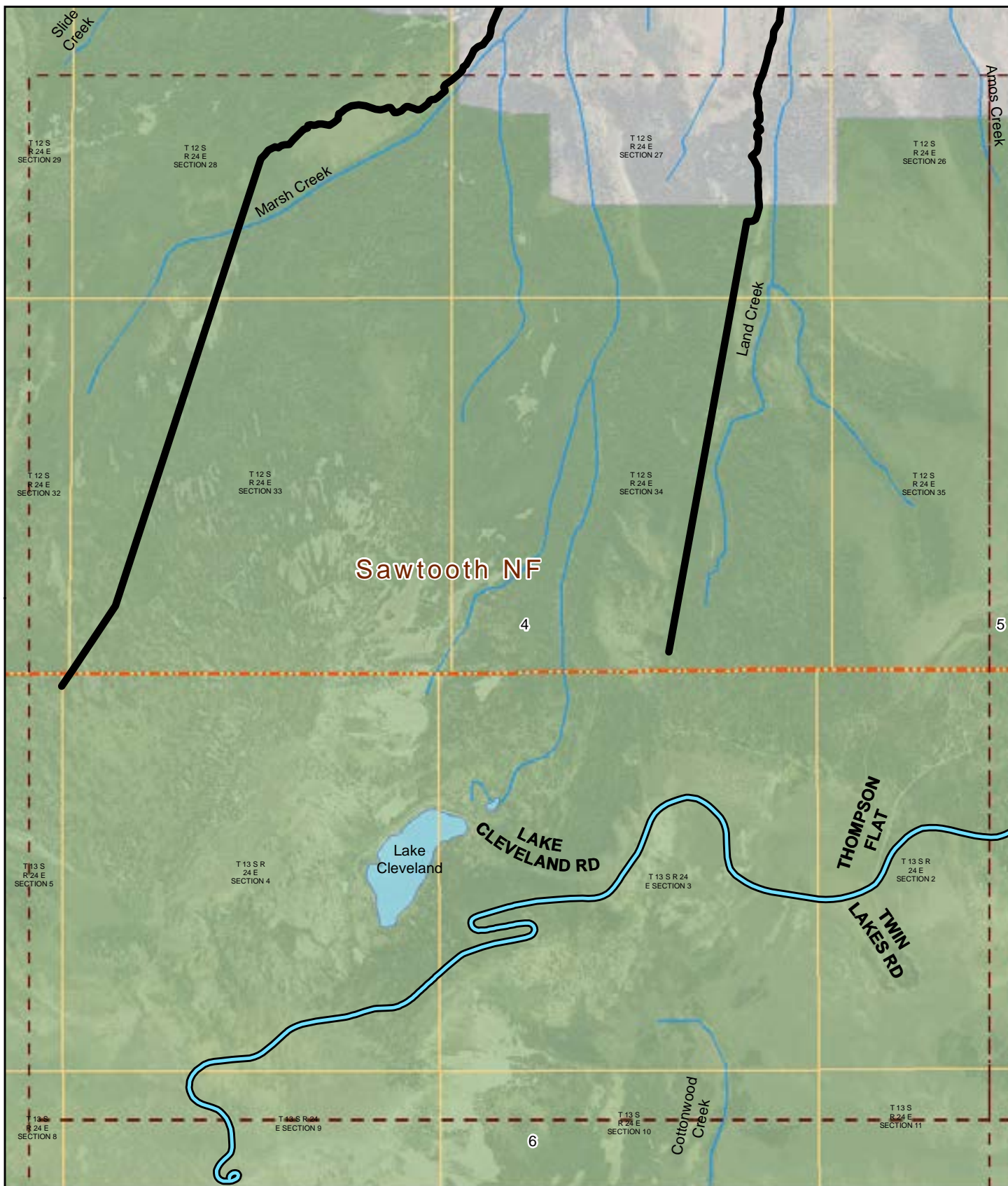
-  UNIMPROVED
-  GNIS - Summit/Peak
-  airport

-  cemetery
-  range
-  island
-  MapGrids
-  HighwayDistrict
-  State
-  County
-  City
-  Section
-  Waterbody
-  River
-  USFS LANDS
-  LRS - Routes

Coordinate System: NAD 1983 Idaho TM
Projection: Transverse Mercator
Datum: North American 1983
False Easting: 2,500,000.0000
False Northing: 1,200,000.0000
Central Meridian: -114.0000
Scale Factor: 0.9996
Latitude Of Origin: 42.0000
Units: Meter

PREPARED BY THE
IDAHO TRANSPORTATION DEPARTMENT
IN COOPERATION WITH THE
U.S. DEPARTMENT OF TRANSPORTATION
FEDERAL HIGHWAY ADMINISTRATION

The Idaho Transportation Department (ITD) provides this information, including geographic data and any associated metadata "as is" without warranty of any kind, including but not limited to its completeness, fitness for a particular use, or accuracy of content, positional or otherwise. It is the sole responsibility of the user to determine the accuracy or usability of any information, data or metadata for his or her own purposes. In no event shall ITD have any liability whatsoever for damages of any kind arising out of the use of or reliance on the information, geographic data or metadata. In providing this information, data, metadata, or access to such, ITD assumes no obligation to assist the user in the use of such or in the development, use, or maintenance of any applications applied to or associated with such.



ITD MAP DISCLAIMER:

The Idaho Transportation Department (ITD) provides this information, including geographic data and any associated metadata "as is" without warranty of any kind, including but not limited to its completeness, fitness for a particular use, or accuracy of content, positional or otherwise. It is the sole responsibility of the user to determine the accuracy or usability of any information, data or metadata for his, or her, own purposes. In no event shall ITD have any liability whatsoever for damages of any kind arising out of the use of or reliance on the information, geographic data or metadata. In providing this information, data, metadata, or access to such, ITD assumes no obligation to assist the user in the use of such or in the development, use, or maintenance of any applications applied to or associated with such.

2015 ROAD SURFACE MAP

CASSIA

COUNTY ROAD & BRIDGE

CASSIA COUNTY, IDAHO

Prepared by the Idaho Transportation Department in cooperation with the U.S. Department of Transportation Federal Highway Administration



0 miles

0.5

1

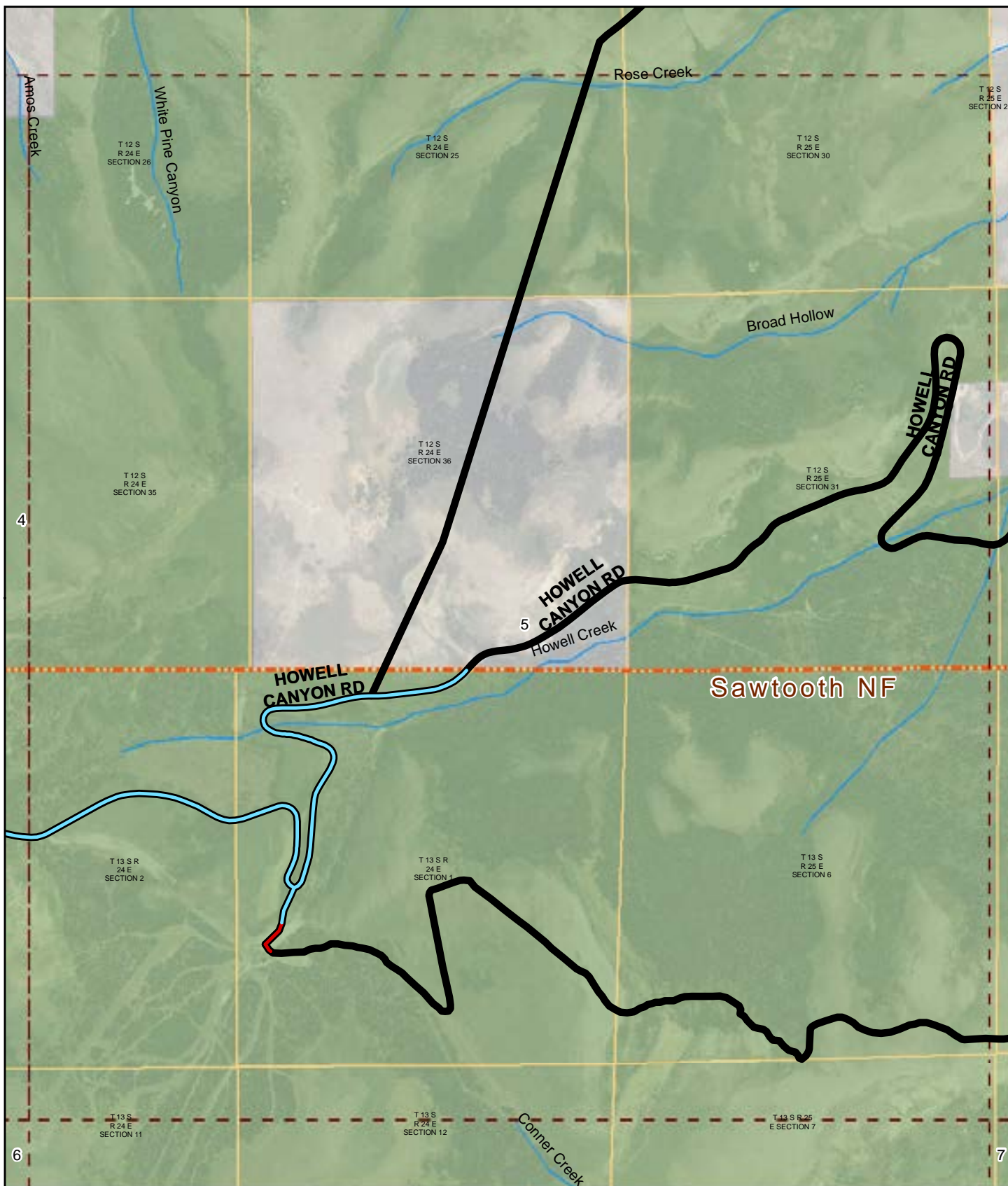
Document Path: W:\LocalRds\RoadSurface\Projects\RoadSurface-08.5x11.mxd

Page: 4 of 35

Map Date: 11/27/2015

LRI Revised: 10/31/2015





ITD MAP DISCLAIMER:

The Idaho Transportation Department (ITD) provides this information, including geographic data and any associated metadata "as is" without warranty of any kind, including but not limited to its completeness, fitness for a particular use, or accuracy of content, positional or otherwise. It is the sole responsibility of the user to determine the accuracy or usability of any information, data or metadata for his, or her, own purposes. In no event shall ITD have any liability whatsoever for damages of any kind arising out of the use of or reliance on the information, geographic data or metadata. In providing this information, data, metadata, or access to such, ITD assumes no obligation to assist the user in the use of such or in the development, use, or maintenance of any applications applied to or associated with such.

Document Path: W:\LocalRds\RoadSurface\Projects\RoadSurface-08.5x11.mxd

2015 ROAD SURFACE MAP

CASSIA

COUNTY ROAD & BRIDGE

CASSIA COUNTY, IDAHO

Prepared by the Idaho Transportation Department in cooperation with the U.S. Department of Transportation Federal Highway Administration

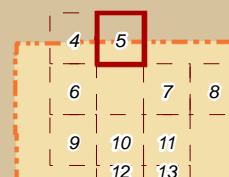


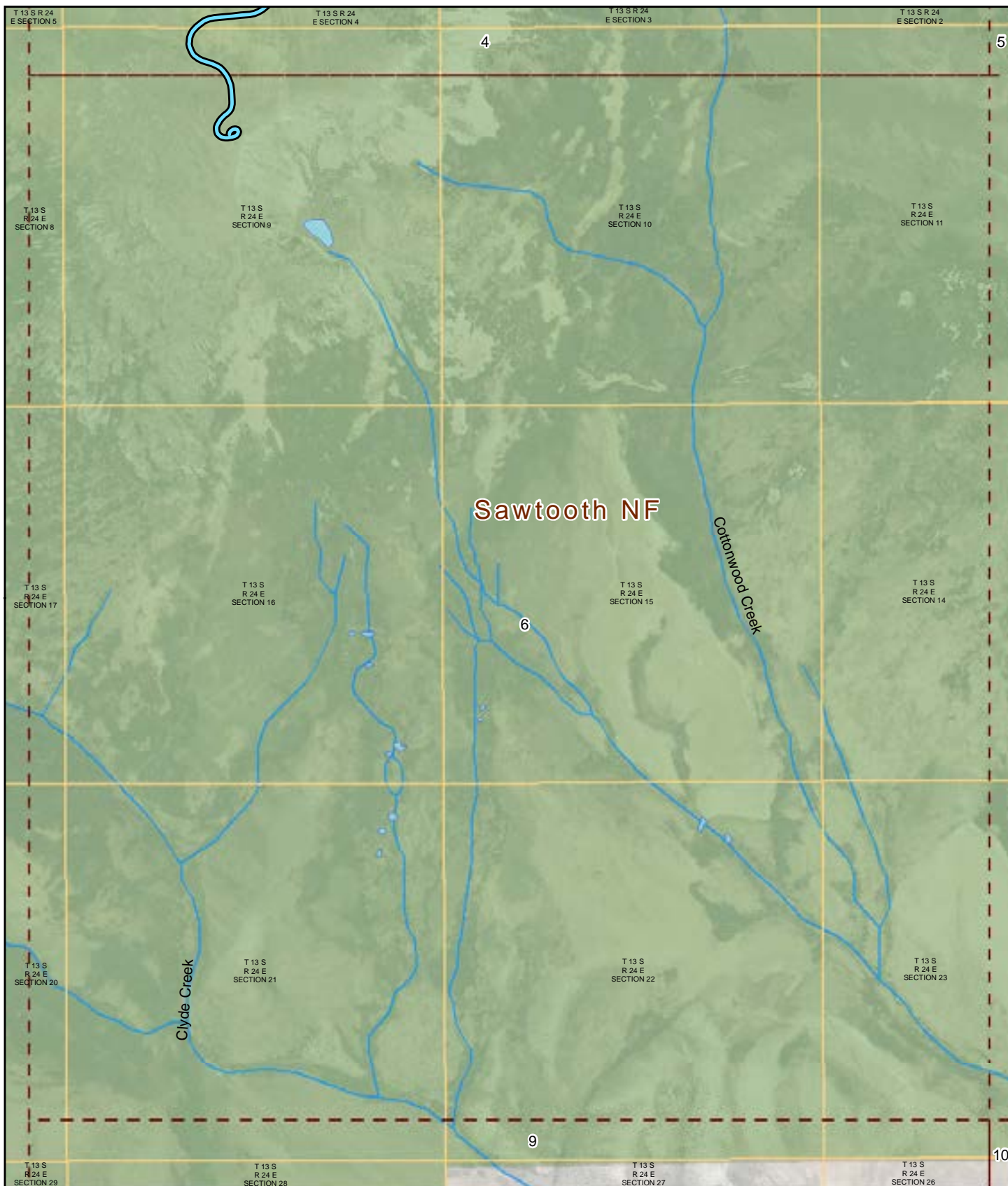
0 0.5 1 miles

Page: 5 of 35

Map Date: 11/27/2015

LRI Revised: 10/31/2015





ITD MAP DISCLAIMER:

The Idaho Transportation Department (ITD) provides this information, including geographic data and any associated metadata "as is" without warranty of any kind, including but not limited to its completeness, fitness for a particular use, or accuracy of content, positional or otherwise. It is the sole responsibility of the user to determine the accuracy or usability of any information, data or metadata for his, or her, own purposes. In no event shall ITD have any liability whatsoever for damages of any kind arising out of the use of or reliance on the information, geographic data or metadata. In providing this information, data, metadata, or access to such, ITD assumes no obligation to assist the user in the use of such or in the development, use, or maintenance of any applications applied to or associated with such.

2015 ROAD SURFACE MAP

CASSIA

COUNTY ROAD & BRIDGE

CASSIA COUNTY, IDAHO

Prepared by the Idaho Transportation Department in cooperation with the U.S. Department of Transportation Federal Highway Administration



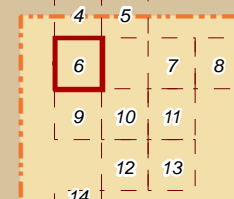
0 0.5 1 miles

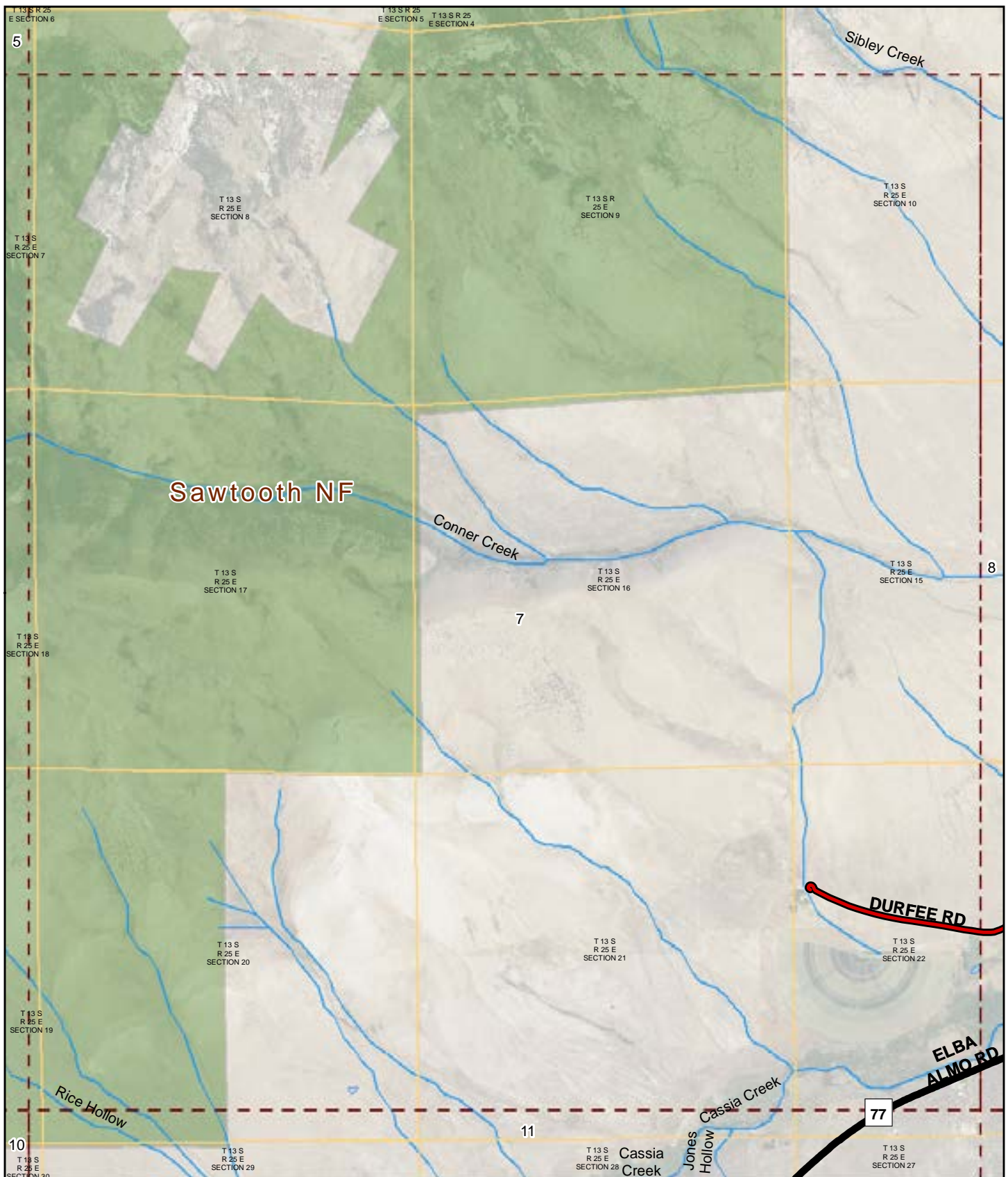
Document Path: W:\LocalRds\RoadSurface\Projects\RoadSurface-08.5x11.mxd

Page: 6 of 35

Map Date: 11/27/2015

LRI Revised: 10/31/2015





ITD MAP DISCLAIMER:

The Idaho Transportation Department (ITD) provides this information, including geographic data and any associated metadata "as is" without warranty of any kind, including but not limited to its completeness, fitness for a particular use, or accuracy of content, positional or otherwise. It is the sole responsibility of the user to determine the accuracy or usability of any information, data or metadata for his, or her, own purposes. In no event shall ITD have any liability whatsoever for damages of any kind arising out of the use of or reliance on the information, geographic data or metadata. In providing this information, data, metadata, or access to such, ITD assumes no obligation to assist the user in the use of such or in the development, use, or maintenance of any applications applied to or associated with such.

**2015 ROAD SURFACE MAP
CASSIA
COUNTY ROAD & BRIDGE
CASSIA COUNTY, IDAHO**

Prepared by the Idaho Transportation Department in cooperation with the U.S. Department of Transportation Federal Highway Administration



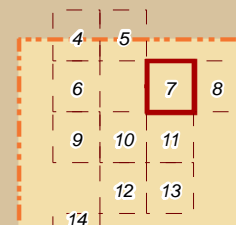
0 0.5 1
miles

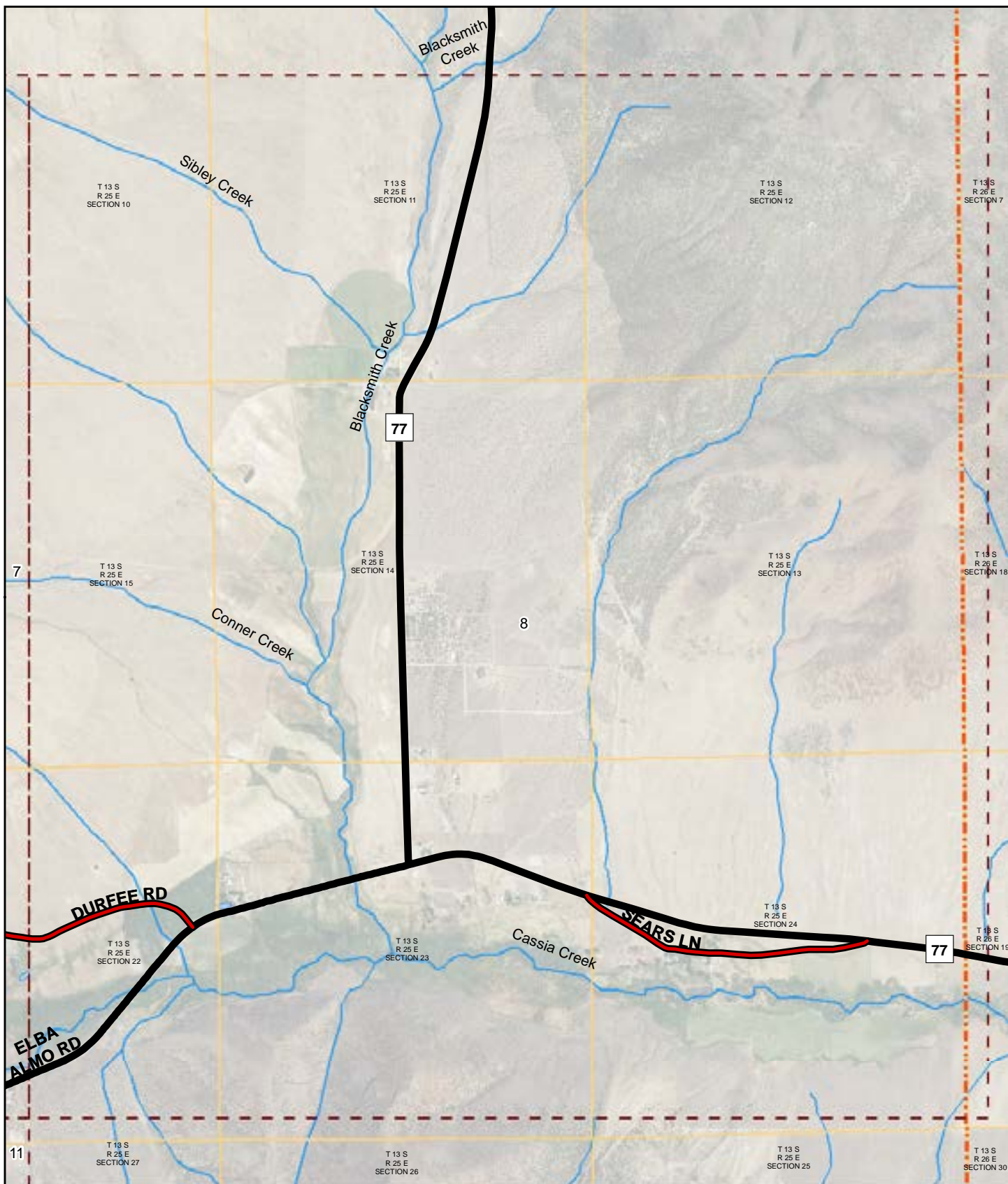
Document Path: W:\LocalRds\RoadSurface\Projects\RoadSurface-08.5x11.mxd

Page: 7 of 35

Map Date: 11/27/2015

LRI Revised: 10/31/2015





ITD MAP DISCLAIMER:

The Idaho Transportation Department (ITD) provides this information, including geographic data and any associated metadata "as is" without warranty of any kind, including but not limited to its completeness, fitness for a particular use, or accuracy of content, positional or otherwise. It is the sole responsibility of the user to determine the accuracy or usability of any information, data or metadata for his, or her, own purposes. In no event shall ITD have any liability whatsoever for damages of any kind arising out of the use of or reliance on the information, geographic data or metadata. In providing this information, data, metadata, or access to such, ITD assumes no obligation to assist the user in the use of such or in the development, use, or maintenance of any applications applied to or associated with such.

Document Path: W:\LocalRds\RoadSurface\Projects\RoadSurface-08.5x11.mxd

2015 ROAD SURFACE MAP

CASSIA

COUNTY ROAD & BRIDGE

CASSIA COUNTY, IDAHO

Prepared by the Idaho Transportation Department in cooperation with the U.S. Department of Transportation Federal Highway Administration

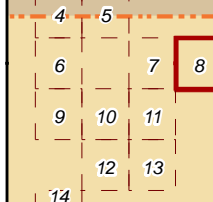


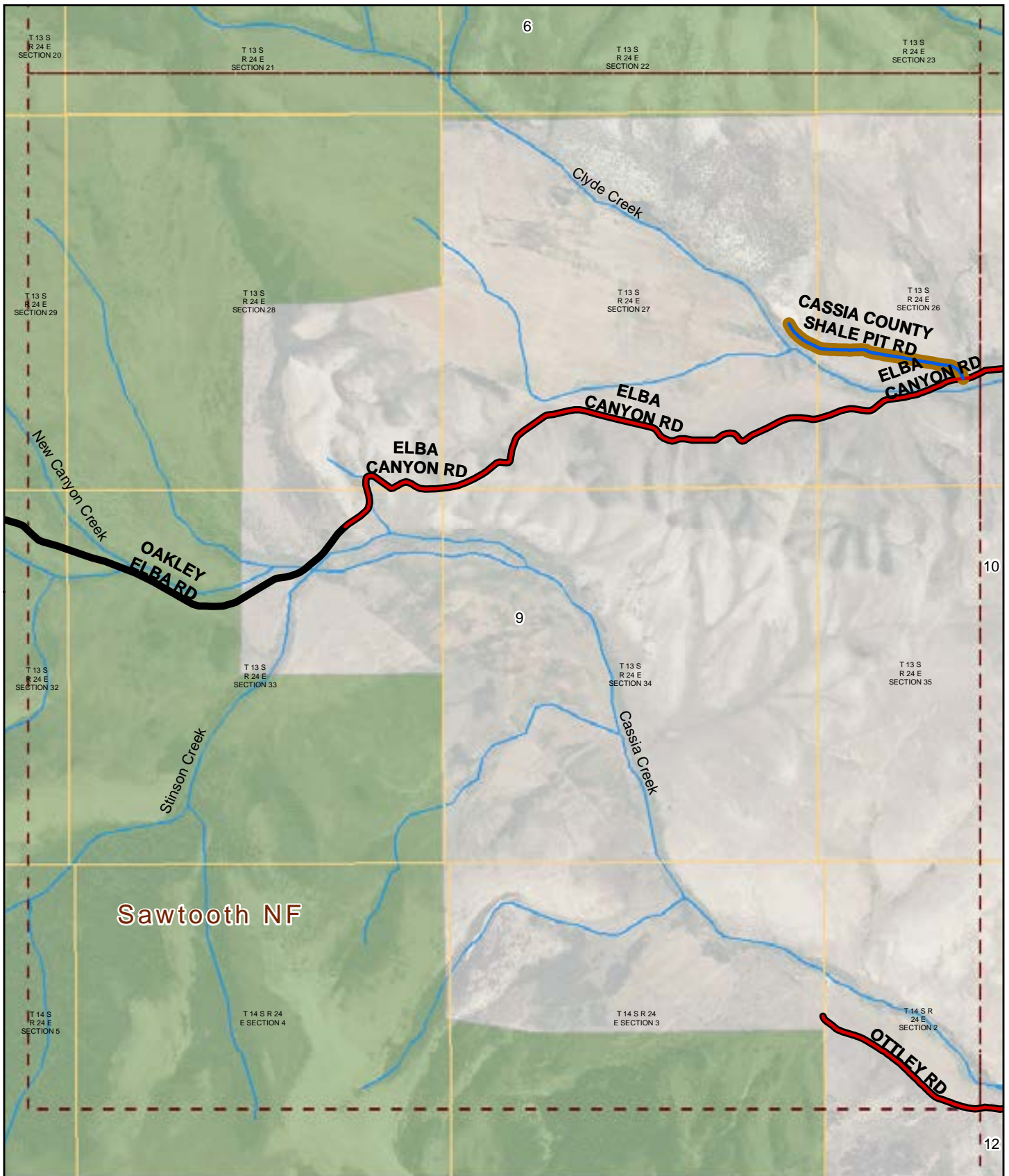
0 0.5 1 miles

Page: 8 of 35

Map Date: 11/27/2015

LRI Revised: 10/31/2015





ITD MAP DISCLAIMER:

The Idaho Transportation Department (ITD) provides this information, including geographic data and any associated metadata "as is" without warranty of any kind, including but not limited to its completeness, fitness for a particular use, or accuracy of content, positional or otherwise. It is the sole responsibility of the user to determine the accuracy or usability of any information, data or metadata for his, or her, own purposes. In no event shall ITD have any liability whatsoever for damages of any kind arising out of the use of or reliance on the information, geographic data or metadata. In providing this information, data, metadata, or access to such, ITD assumes no obligation to assist the user in the use of such or in the development, use, or maintenance of any applications applied to or associated with such.

Document Path: W:\LocalRds\RoadSurface\Projects\RoadSurface-08.5x11.mxd

2015 ROAD SURFACE MAP

CASSIA

COUNTY ROAD & BRIDGE

CASSIA COUNTY, IDAHO

Prepared by the Idaho Transportation Department in cooperation with the U.S. Department of Transportation Federal Highway Administration

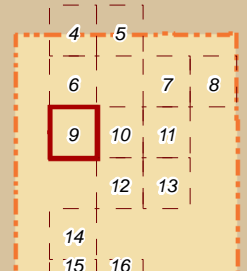


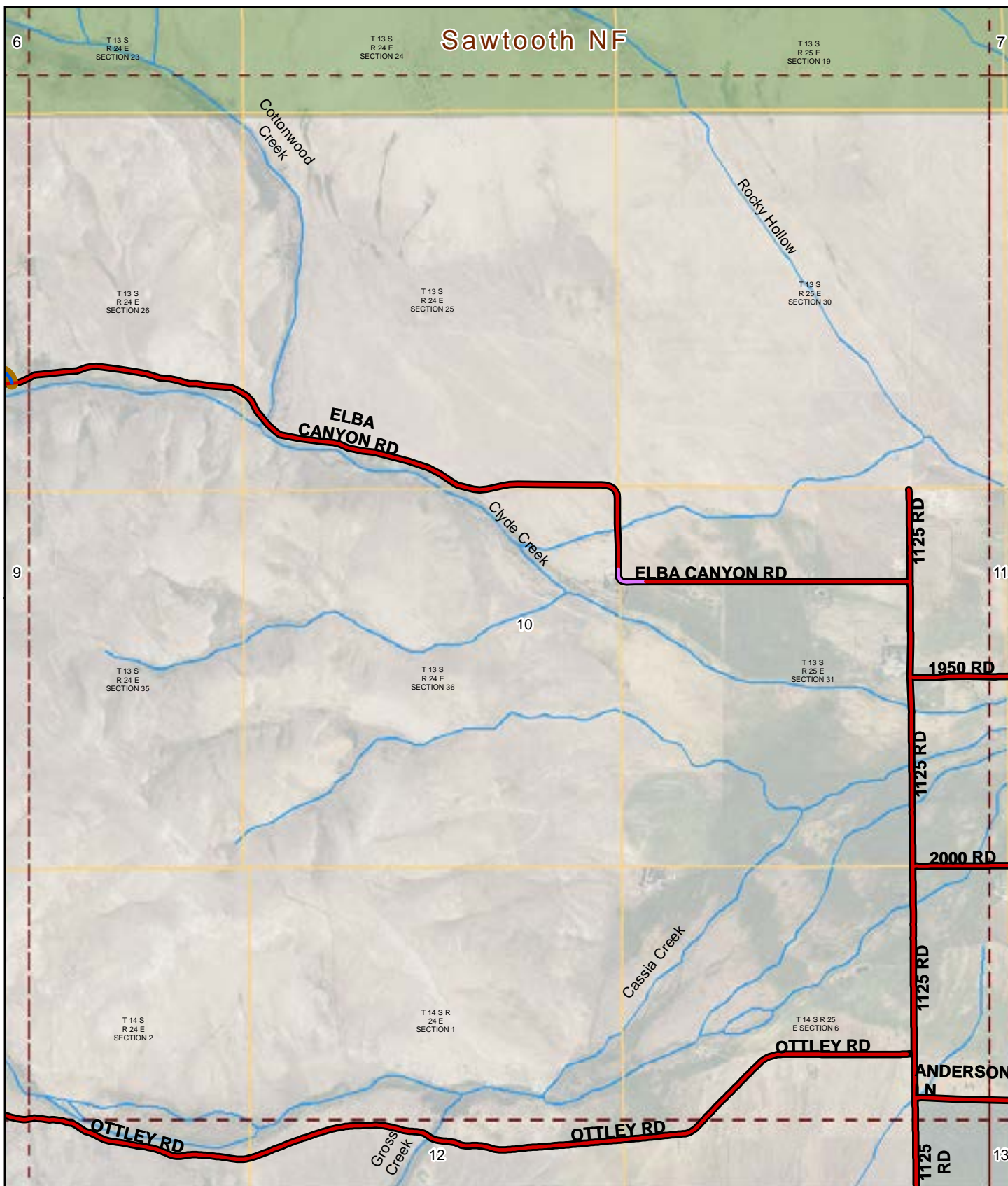
0 0.5 1 miles

Page: 9 of 35

Map Date: 11/27/2015

LRI Revised: 10/31/2015





ITD MAP DISCLAIMER:

The Idaho Transportation Department (ITD) provides this information, including geographic data and any associated metadata "as is" without warranty of any kind, including but not limited to its completeness, fitness for a particular use, or accuracy of content, positional or otherwise. It is the sole responsibility of the user to determine the accuracy or usability of any information, data or metadata for his, or her, own purposes. In no event shall ITD have any liability whatsoever for damages of any kind arising out of the use of or reliance on the information, geographic data or metadata. In providing this information, data, metadata, or access to such, ITD assumes no obligation to assist the user in the use of such or in the development, use, or maintenance of any applications applied to or associated with such.

Document Path: W:\LocalRds\RoadSurface\Projects\RoadSurface-08.5x11.mxd

2015 ROAD SURFACE MAP

CASSIA

COUNTY ROAD & BRIDGE

CASSIA COUNTY, IDAHO

Prepared by the Idaho Transportation Department in cooperation with the U.S. Department of Transportation Federal Highway Administration

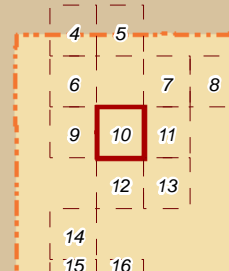


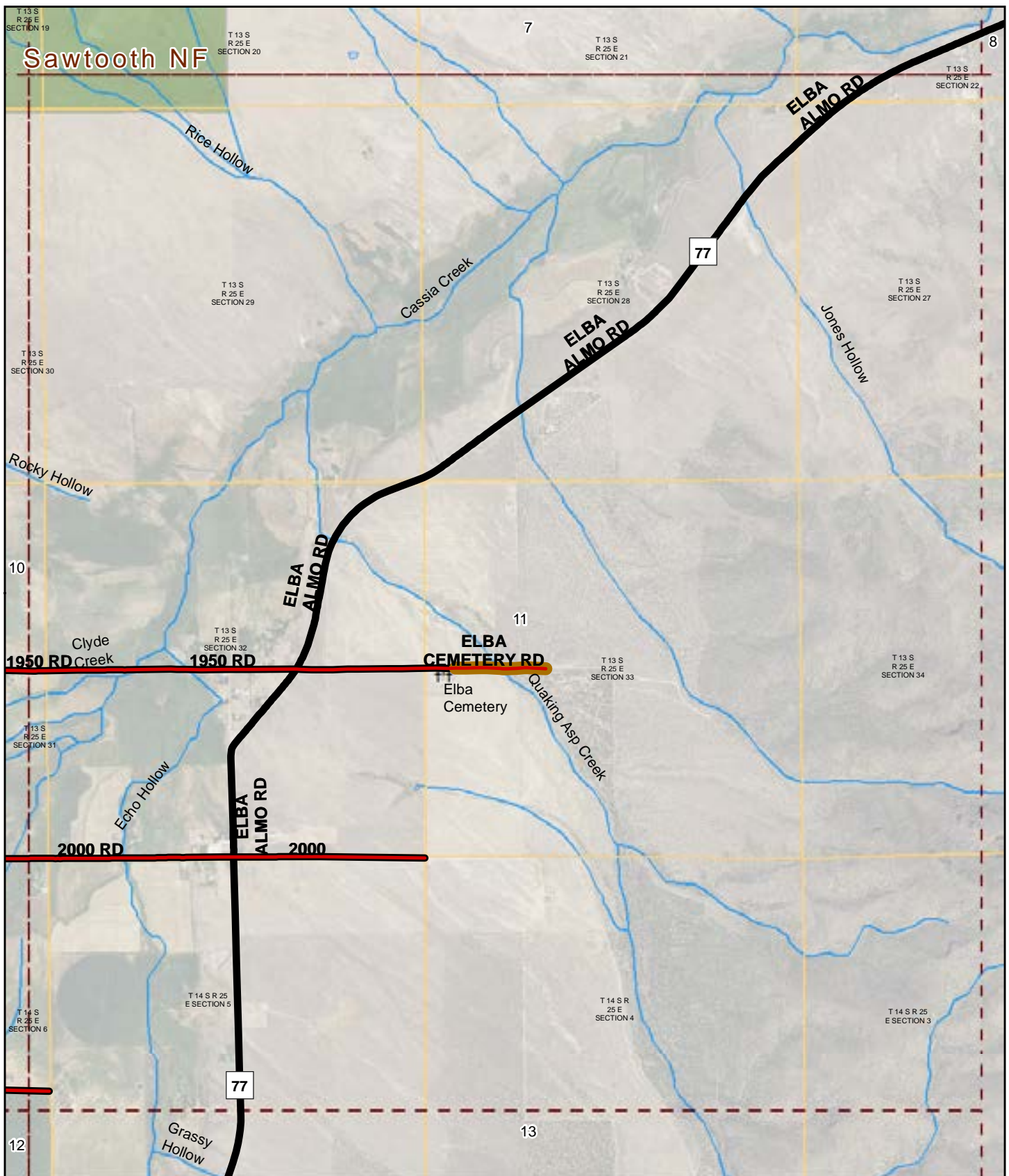
0 0.5 1 miles

Page: 10 of 35

Map Date: 11/27/2015

LRI Revised: 10/31/2015





ITD MAP DISCLAIMER:

The Idaho Transportation Department (ITD) provides this information, including geographic data and any associated metadata "as is" without warranty of any kind, including but not limited to its completeness, fitness for a particular use, or accuracy of content, positional or otherwise. It is the sole responsibility of the user to determine the accuracy or usability of any information, data or metadata for his, or her, own purposes. In no event shall ITD have any liability whatsoever for damages of any kind arising out of the use of or reliance on the information, geographic data or metadata. In providing this information, data, metadata, or access to such, ITD assumes no obligation to assist the user in the use of such or in the development, use, or maintenance of any applications applied to or associated with such.

Document Path: W:\LocalRds\RoadSurface\Projects\RoadSurface-08.5x11.mxd

**2015 ROAD SURFACE MAP
CASSIA
COUNTY ROAD & BRIDGE
CASSIA COUNTY, IDAHO**

Prepared by the Idaho Transportation Department in cooperation with the U.S. Department of Transportation Federal Highway Administration

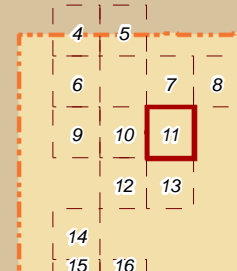


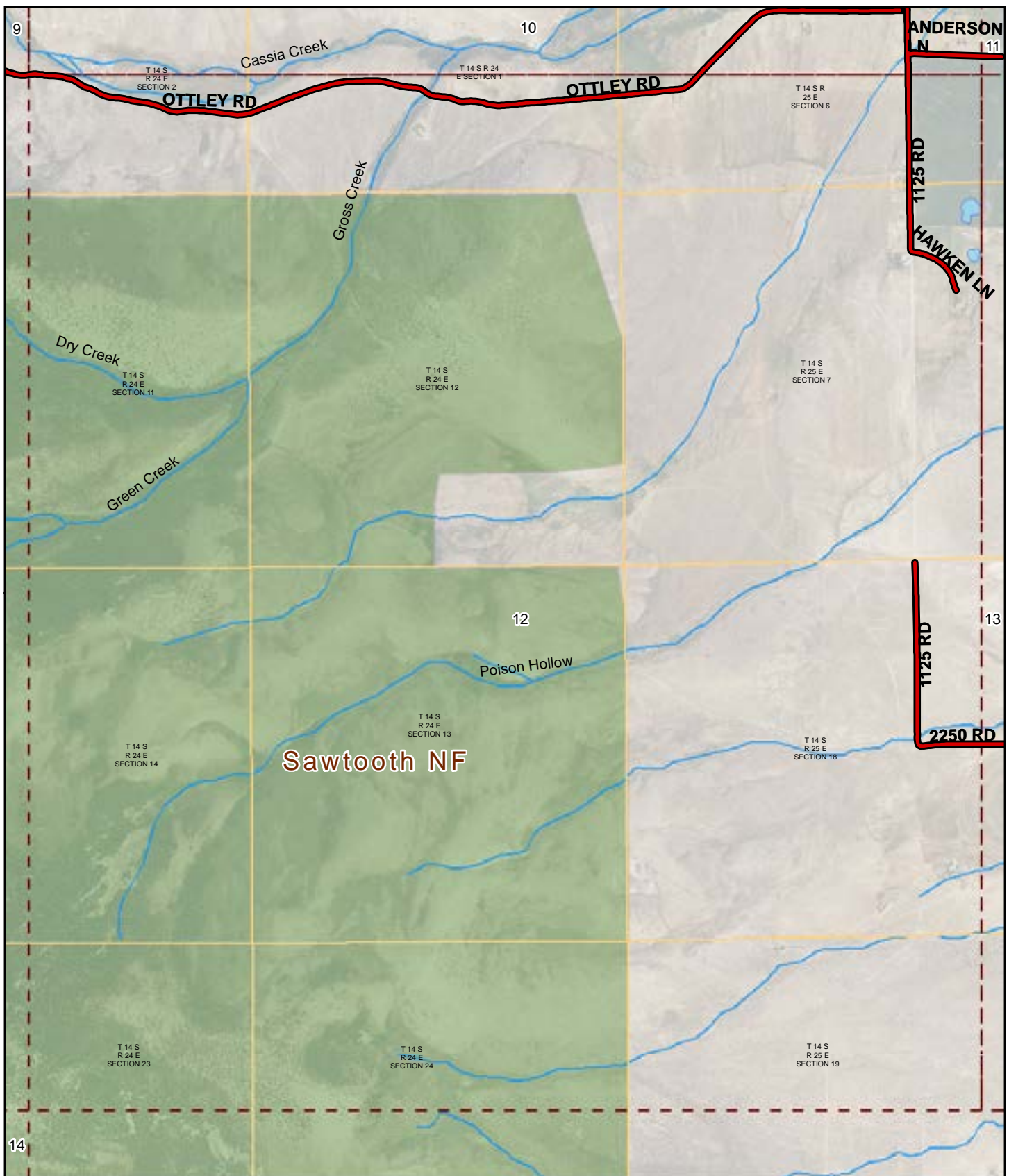
0 0.5 1
miles

Page: 11 of 35

Map Date: 11/27/2015

LRI Revised: 10/31/2015





ITD MAP DISCLAIMER:

The Idaho Transportation Department (ITD) provides this information, including geographic data and any associated metadata "as is" without warranty of any kind, including but not limited to its completeness, fitness for a particular use, or accuracy of content, positional or otherwise. It is the sole responsibility of the user to determine the accuracy or usability of any information, data or metadata for his, or her, own purposes. In no event shall ITD have any liability whatsoever for damages of any kind arising out of the use of or reliance on the information, geographic data or metadata. In providing this information, data, metadata, or access to such, ITD assumes no obligation to assist the user in the use of such or in the development, use, or maintenance of any applications applied to or associated with such.

Document Path: W:\LocalRds\RoadSurface\Projects\RoadSurface-08.5x11.mxd

2015 ROAD SURFACE MAP

CASSIA

COUNTY ROAD & BRIDGE

CASSIA COUNTY, IDAHO

Prepared by the Idaho Transportation Department in cooperation with the U.S. Department of Transportation Federal Highway Administration

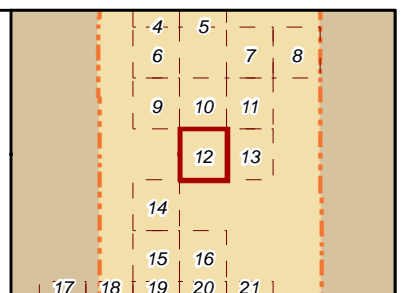


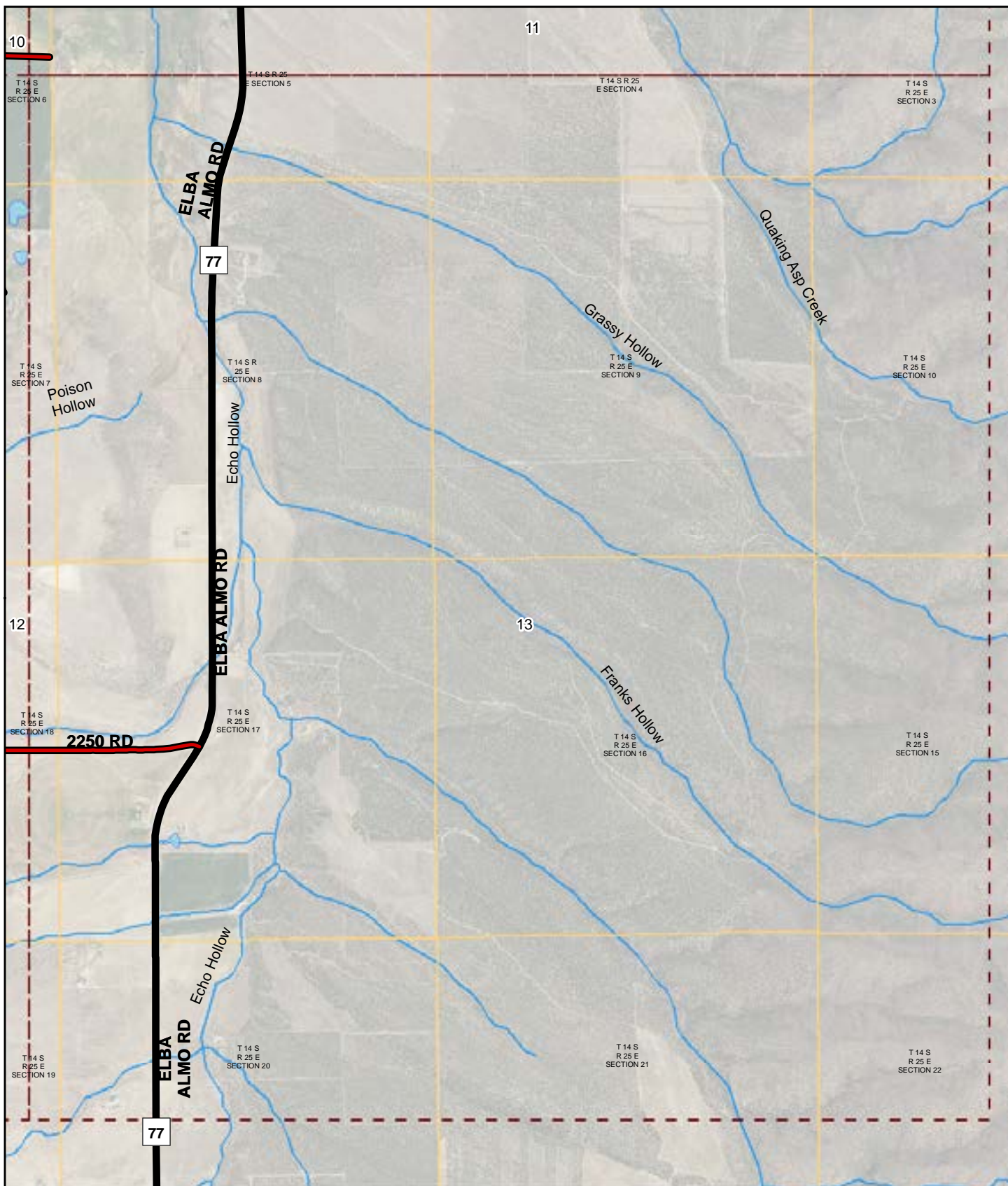
0 0.5 1 miles

Page: 12 of 35

Map Date: 11/27/2015

LRI Revised: 10/31/2015





ITD MAP DISCLAIMER:

The Idaho Transportation Department (ITD) provides this information, including geographic data and any associated metadata "as is" without warranty of any kind, including but not limited to its completeness, fitness for a particular use, or accuracy of content, positional or otherwise. It is the sole responsibility of the user to determine the accuracy or usability of any information, data or metadata for his, or her, own purposes. In no event shall ITD have any liability whatsoever for damages of any kind arising out of the use of or reliance on the information, geographic data or metadata. In providing this information, data, metadata, or access to such, ITD assumes no obligation to assist the user in the use of such or in the development, use, or maintenance of any applications applied to or associated with such.

Document Path: W:\LocalRds\RoadSurface\Projects\RoadSurface-08.5x11.mxd

2015 ROAD SURFACE MAP

CASSIA

COUNTY ROAD & BRIDGE

CASSIA COUNTY, IDAHO

Prepared by the Idaho Transportation Department in cooperation with the U.S. Department of Transportation Federal Highway Administration



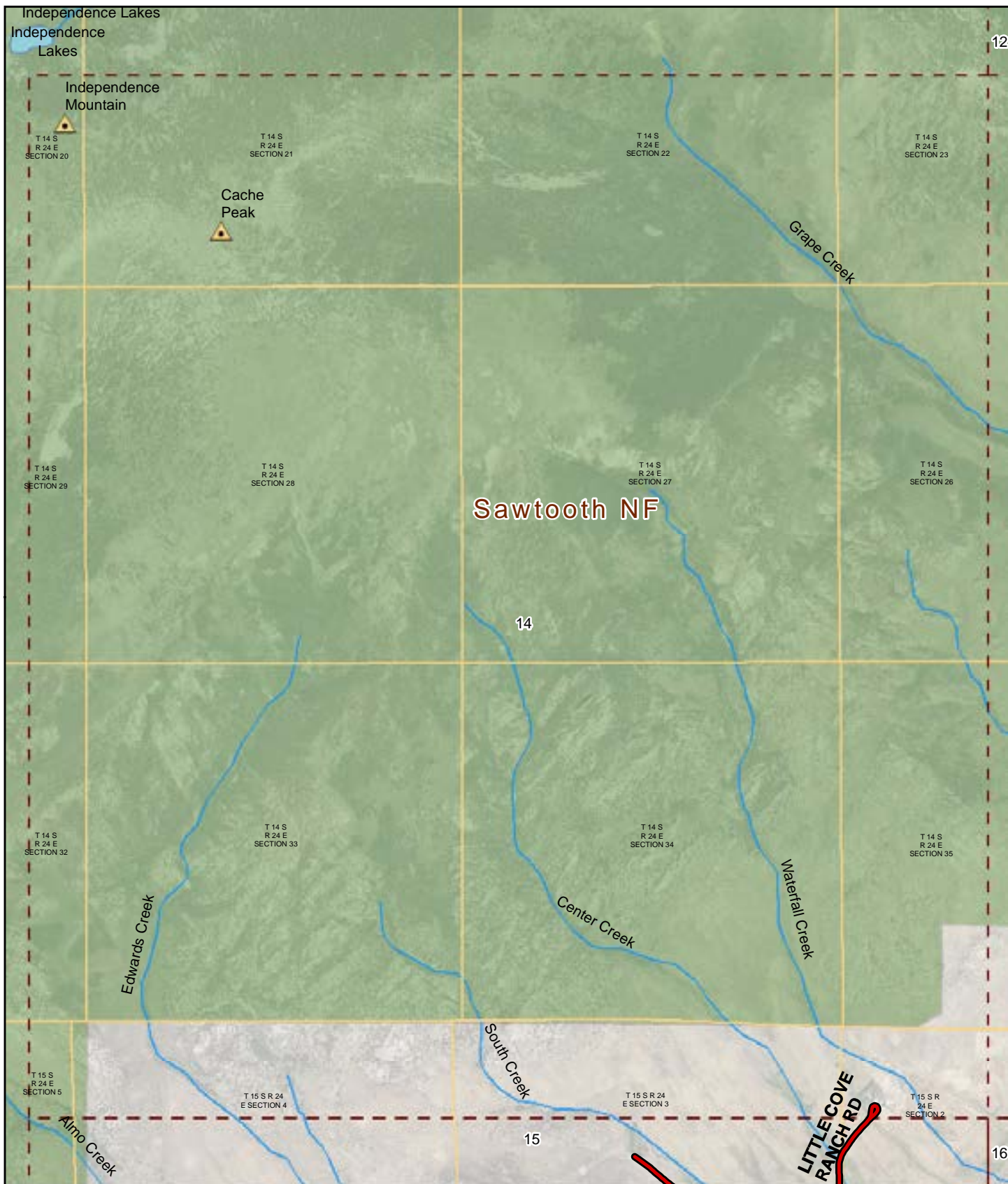
0 0.5 1 miles

Page: 13 of 35

Map Date: 11/27/2015

LRI Revised: 10/31/2015





ITD MAP DISCLAIMER:

The Idaho Transportation Department (ITD) provides this information, including geographic data and any associated metadata "as is" without warranty of any kind, including but not limited to its completeness, fitness for a particular use, or accuracy of content, positional or otherwise. It is the sole responsibility of the user to determine the accuracy or usability of any information, data or metadata for his, or her, own purposes. In no event shall ITD have any liability whatsoever for damages of any kind arising out of the use of or reliance on the information, geographic data or metadata. In providing this information, data, metadata, or access to such, ITD assumes no obligation to assist the user in the use of such or in the development, use, or maintenance of any applications applied to or associated with such.

Document Path: W:\LocalRds\RoadSurface\Projects\RoadSurface-08.5x11.mxd

2015 ROAD SURFACE MAP

CASSIA

COUNTY ROAD & BRIDGE

CASSIA COUNTY, IDAHO

Prepared by the Idaho Transportation Department in cooperation with the U.S. Department of Transportation Federal Highway Administration

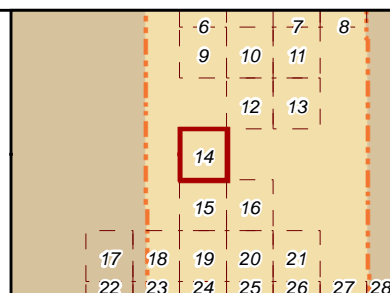


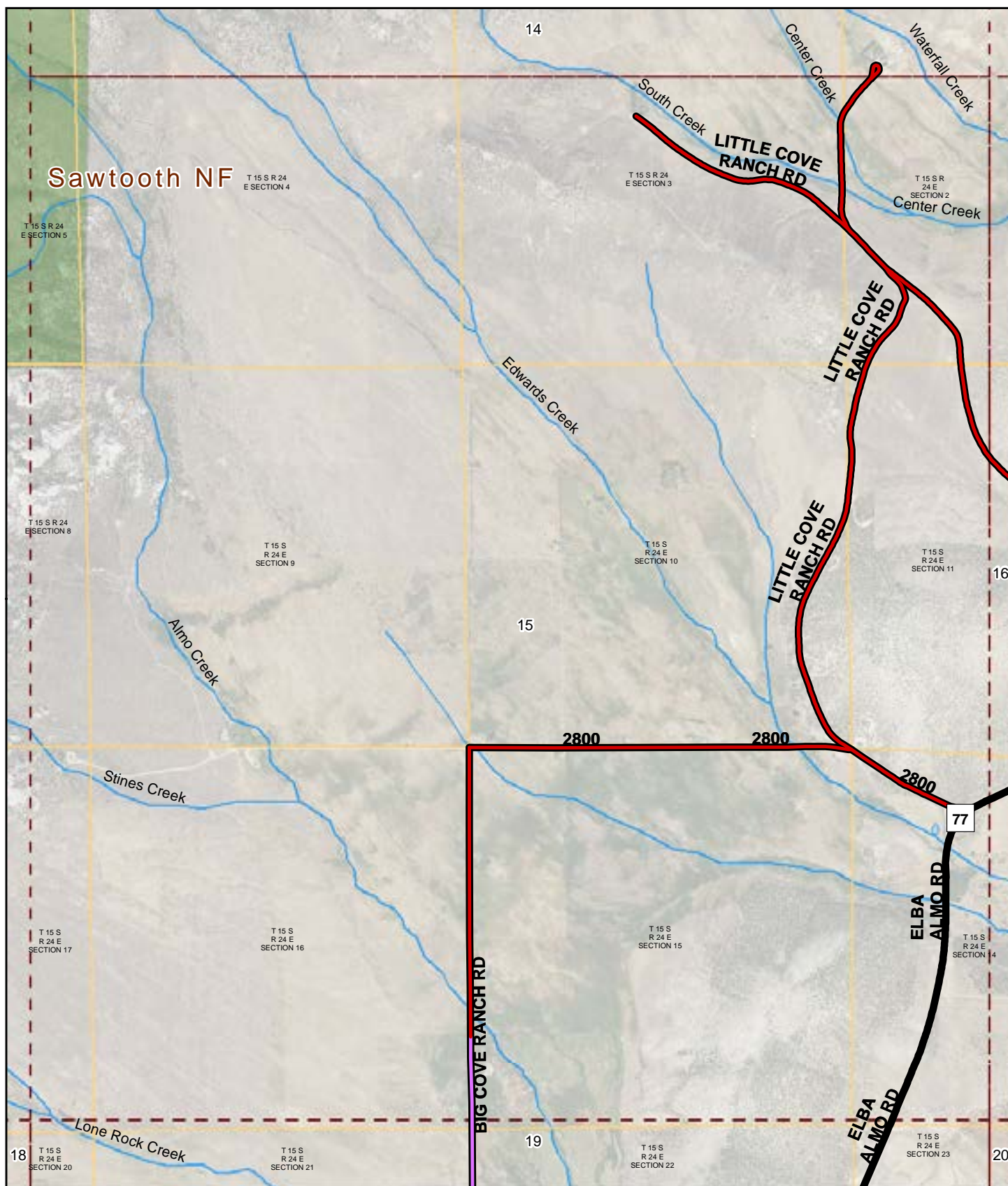
0 0.5 1 miles

Page: 14 of 35

Map Date: 11/27/2015

LRI Revised: 10/31/2015





ITD MAP DISCLAIMER:

The Idaho Transportation Department (ITD) provides this information, including geographic data and any associated metadata "as is" without warranty of any kind, including but not limited to its completeness, fitness for a particular use, or accuracy of content, positional or otherwise. It is the sole responsibility of the user to determine the accuracy or usability of any information for their intended purposes. In no event shall ITD have any liability whatsoever for damages of any kind arising out of the use of or reliance on the information, geographic data or metadata. In providing this information, data, metadata, or access to such, ITD assumes no obligation to update, improve, or maintain the information, development, use, or maintenance of any applications applied to or associated with such.

2015 ROAD SURFACE MAP

CASSIA

COUNTY ROAD & BRIDGE

CASSIA COUNTY, IDAHO


Prepared by the Idaho Transportation Department in
cooperation with the U.S. Department of Transportation
Federal Highway Administration



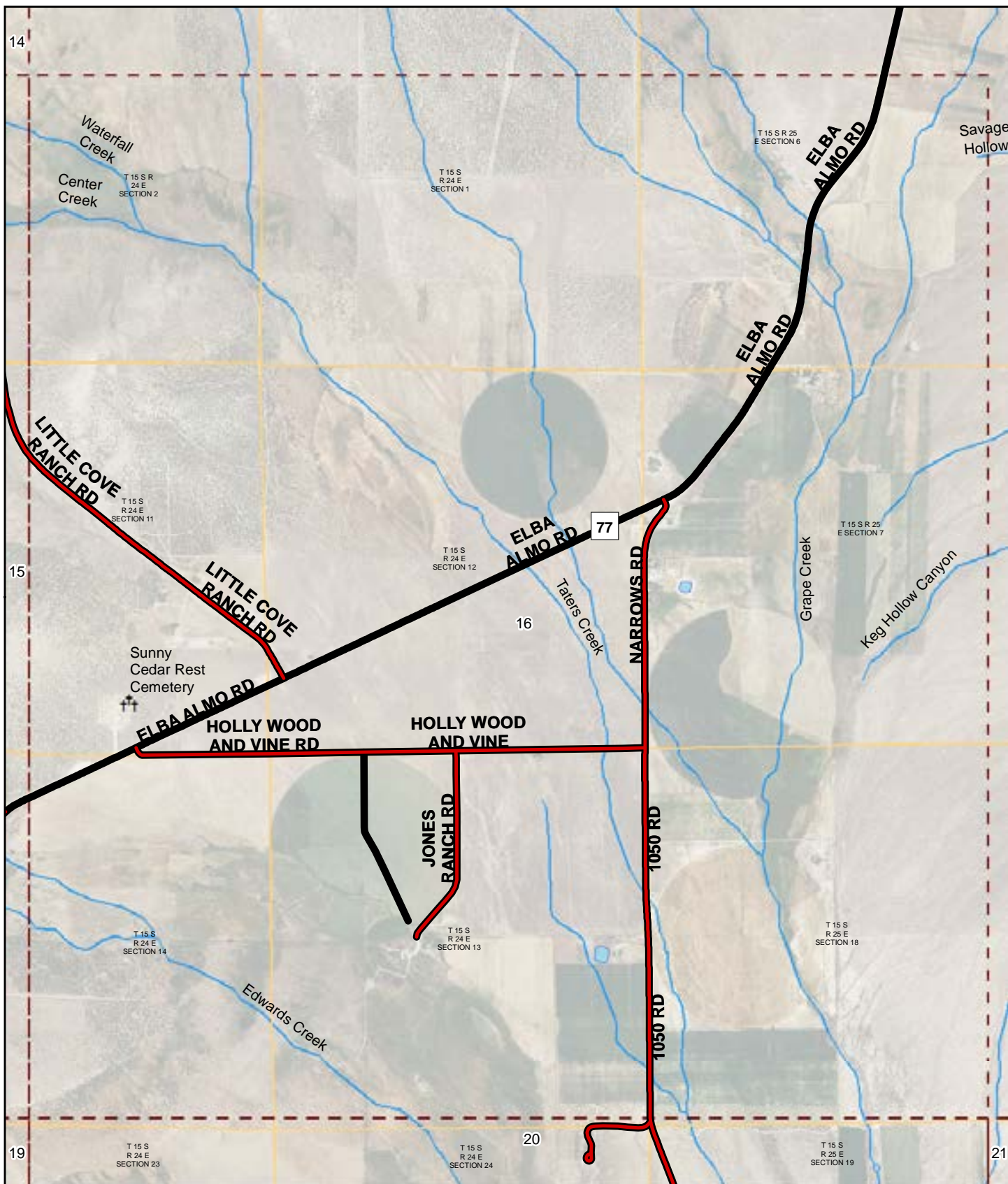
Page: 15 of 35

Map Date: 11/27/2015

LRI Revised: 10/31/2015



		9	10	11		
			12	13		
		14				
		15	16			
17	18	19	20	21		
22	23	24	25	26	27	28
29	30	31	32	33	34	35



ITD MAP DISCLAIMER:

The Idaho Transportation Department (ITD) provides this information, including geographic data and any associated metadata "as is" without warranty of any kind, including but not limited to its completeness, fitness for a particular use, or accuracy of content, positional or otherwise. It is the sole responsibility of the user to determine the accuracy or usability of any information, data or metadata for his, or her, own purposes. In no event shall ITD have any liability whatsoever for damages of any kind arising out of the use of or reliance on the information, geographic data or metadata. In providing this information, data, metadata, or access to such, ITD assumes no obligation to assist the user in the use of such or in the development, use, or maintenance of any applications applied to or associated with such.

2015 ROAD SURFACE MAP

CASSIA

COUNTY ROAD & BRIDGE

CASSIA COUNTY, IDAHO

Prepared by the Idaho Transportation Department in cooperation with the U.S. Department of Transportation Federal Highway Administration

Page: 16 of 35

Map Date: 11/27/2015

LRI Revised: 10/31/2015



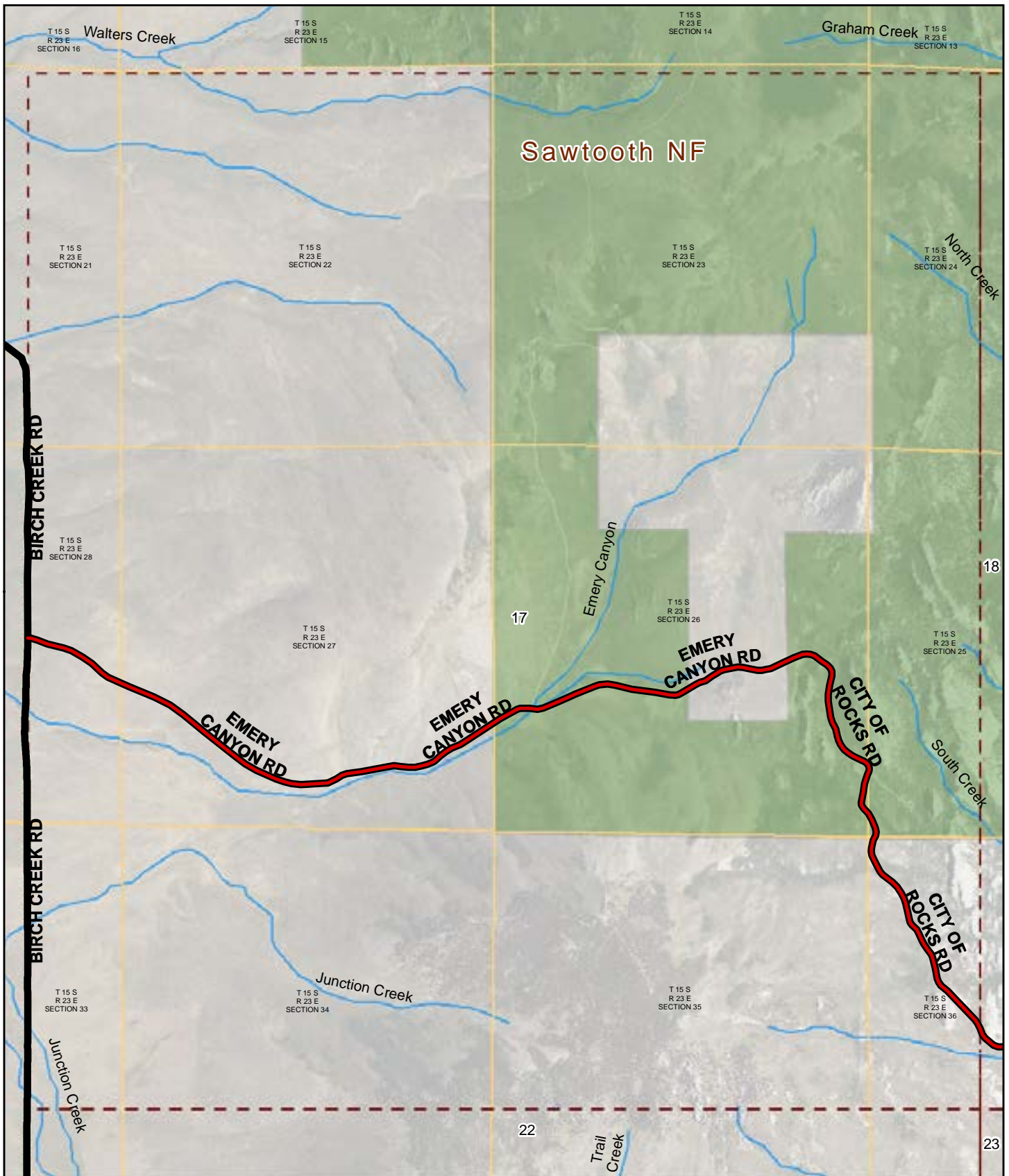
0 miles

0.5

1

Document Path: W:\LocalRds\RoadSurface\Projects\RoadSurface-08.5x11.mxd

			9	10	11				
				12	13				
			14						
			15	16					
17	18	19	20	21					
22	23	24	25	26	27	28			
29	30	31	32	33	34	35			



ITD MAP DISCLAIMER:

The Idaho Transportation Department (ITD) provides this information, including geographic data and any associated metadata "as is" without warranty of any kind, including but not limited to its completeness, fitness for a particular use, or accuracy of content, positional or otherwise. It is the sole responsibility of the user to determine the accuracy or usability of any information, data or metadata for his, or her, own purposes. In no event shall ITD have any liability whatsoever for damages of any kind arising out of the use of or reliance on the information, geographic data or metadata. In providing this information, data, metadata, or access to such, ITD assumes no obligation to assist the user in the use of such or in the development, use, or maintenance of any applications applied to or associated with such.

2015 ROAD SURFACE MAP

CASSIA

COUNTY ROAD & BRIDGE

CASSIA COUNTY, IDAHO

Prepared by the Idaho Transportation Department in cooperation with the U.S. Department of Transportation Federal Highway Administration



0 0.5 1 miles

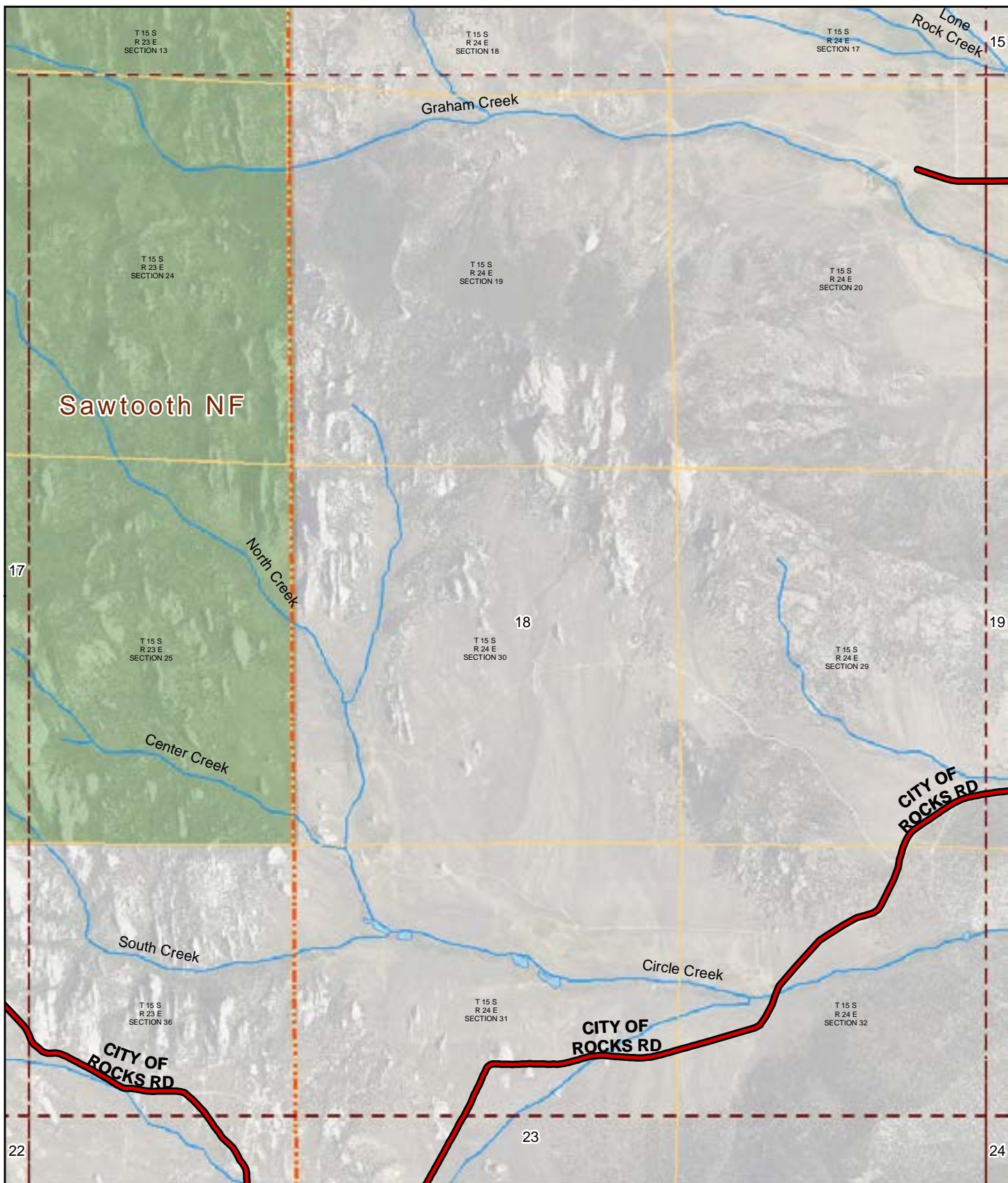
Document Path: W:\LocalRds\RoadSurface\Projects\RoadSurface-08.5x11.mxd

Page: 17 of 35

Map Date: 11/27/2015

LRI Revised: 10/31/2015

			12	13
			14	
			15	16
17	18	19	20	21
22	23	24	25	26
29	30	31	32	33



ITD MAP DISCLAIMER:

The Idaho Transportation Department (ITD) provides this information, including geographic data and any associated metadata "as is" without warranty of any kind, including but not limited to its completeness, fitness for a particular use, or accuracy of content, positional or otherwise. It is the sole responsibility of the user to determine the accuracy or usability of any information, data or metadata for his, or her, own purposes. In no event shall ITD have any liability whatsoever for damages of any kind arising out of the use of or reliance on the information, geographic data or metadata. In providing this information, data, metadata, or access to such, ITD assumes no obligation to assist the user in the use of such or in the development, use, or maintenance of any applications applied to or associated with such.

Document Path: W:\LocalRds\RoadSurface\Projects\RoadSurface-08.5x11.mxd

**2015 ROAD SURFACE MAP
CASSIA
COUNTY ROAD & BRIDGE
CASSIA COUNTY, IDAHO**

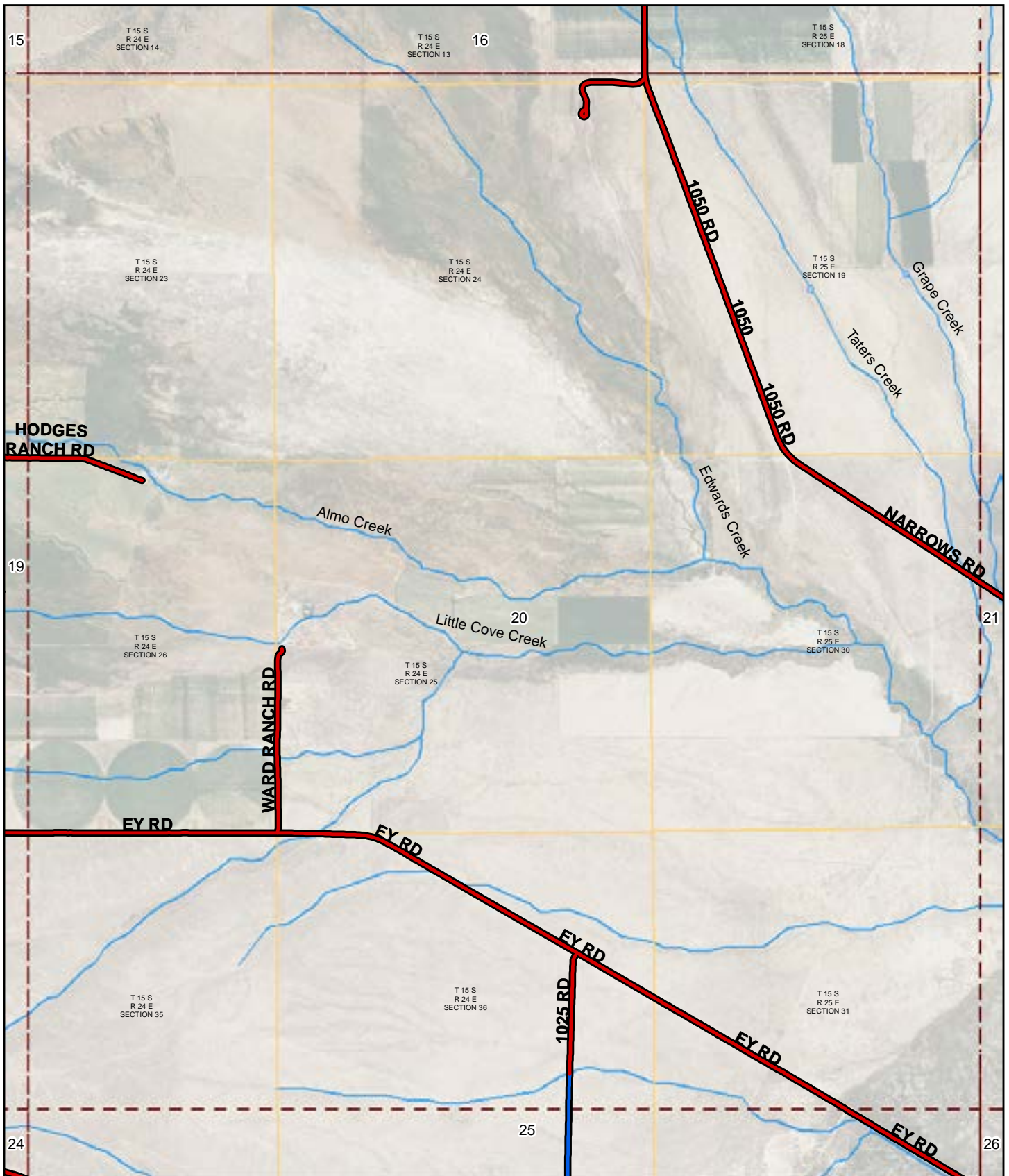
Prepared by the Idaho Transportation Department in cooperation with the U.S. Department of Transportation Federal Highway Administration

Page: 18 of 35
Map Date: 11/27/2015
LRI Revised: 10/31/2015



0 0.5 1
miles





ITD MAP DISCLAIMER:

The Idaho Transportation Department (ITD) provides this information, including geographic data and any associated metadata "as is" without warranty of any kind, including but not limited to its completeness, fitness for a particular use, or accuracy of content, positional or otherwise. It is the sole responsibility of the user to determine the accuracy or usability of any information, data or metadata for his, or her, own purposes. In no event shall ITD have any liability whatsoever for damages of any kind arising out of the use of or reliance on the information, geographic data or metadata. In providing this information, data, metadata, or access to such, ITD assumes no obligation to assist the user in the use of such or in the development, use, or maintenance of any applications applied to or associated with such.

Document Path: W:\LocalRds\RoadSurface\Projects\RoadSurface-08.5x11.mxd

2015 ROAD SURFACE MAP

CASSIA

COUNTY ROAD & BRIDGE

CASSIA COUNTY, IDAHO

Prepared by the Idaho Transportation Department in cooperation with the U.S. Department of Transportation Federal Highway Administration



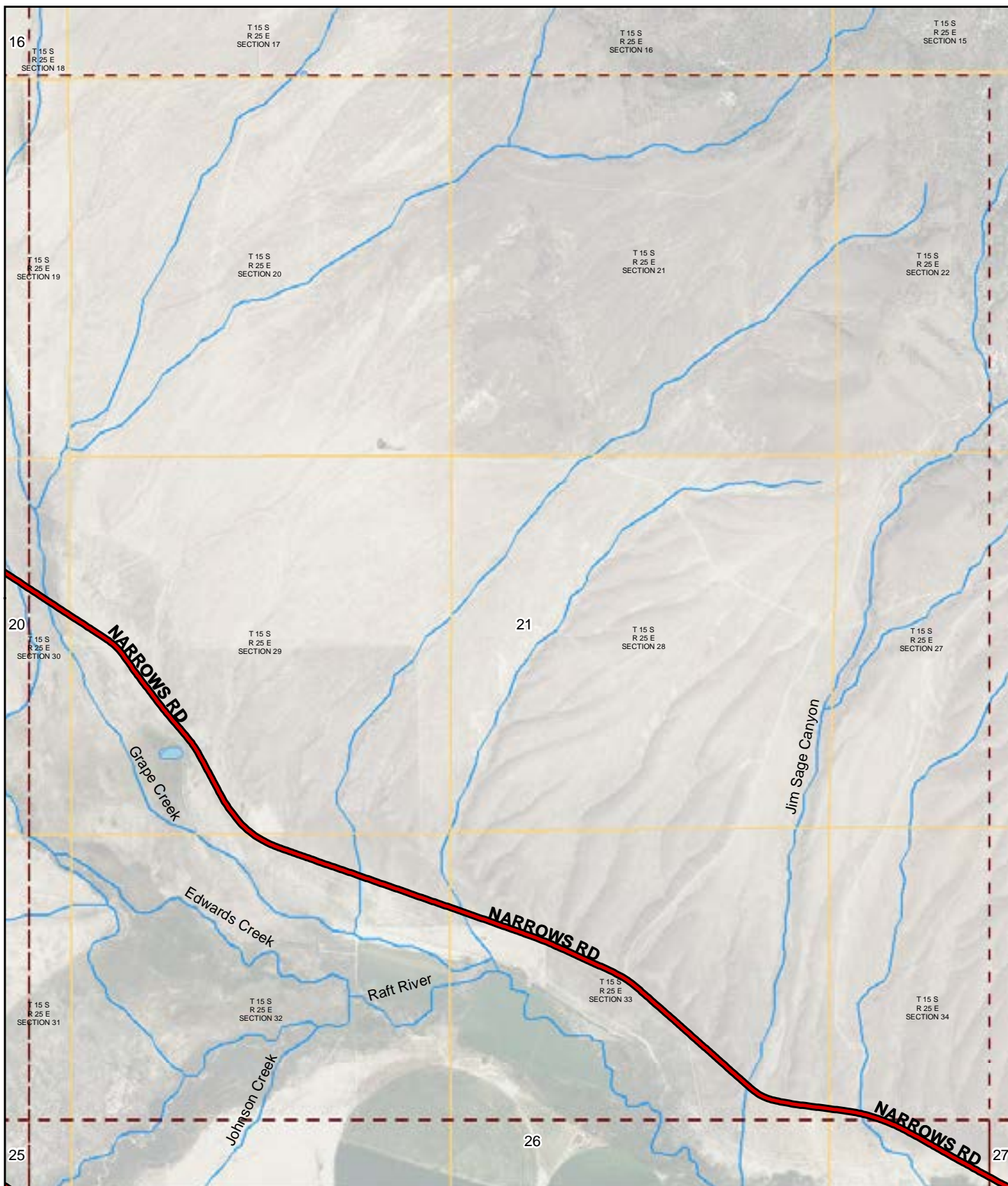
0 0.5 1 miles

Page: 20 of 35

Map Date: 11/27/2015

LRI Revised: 10/31/2015

			12	13		
			14			
			15	16		
17	18	19	20	21		
22	23	24	25	26	27	28
29	30	31	32	33	34	35



ITD MAP DISCLAIMER:

The Idaho Transportation Department (ITD) provides this information, including geographic data and any associated metadata "as is" without warranty of any kind, including but not limited to its completeness, fitness for a particular use, or accuracy of content, positional or otherwise. It is the sole responsibility of the user to determine the accuracy or usability of any information, data or metadata for his, or her, own purposes. In no event shall ITD have any liability whatsoever for damages of any kind arising out of the use of or reliance on the information, geographic data or metadata. In providing this information, data, metadata, or access to such, ITD assumes no obligation to assist the user in the use of such or in the development, use, or maintenance of any applications applied to or associated with such.

2015 ROAD SURFACE MAP

CASSIA

COUNTY ROAD & BRIDGE

CASSIA COUNTY, IDAHO

Prepared by the Idaho Transportation Department in cooperation with the U.S. Department of Transportation Federal Highway Administration



Page: 21 of 35

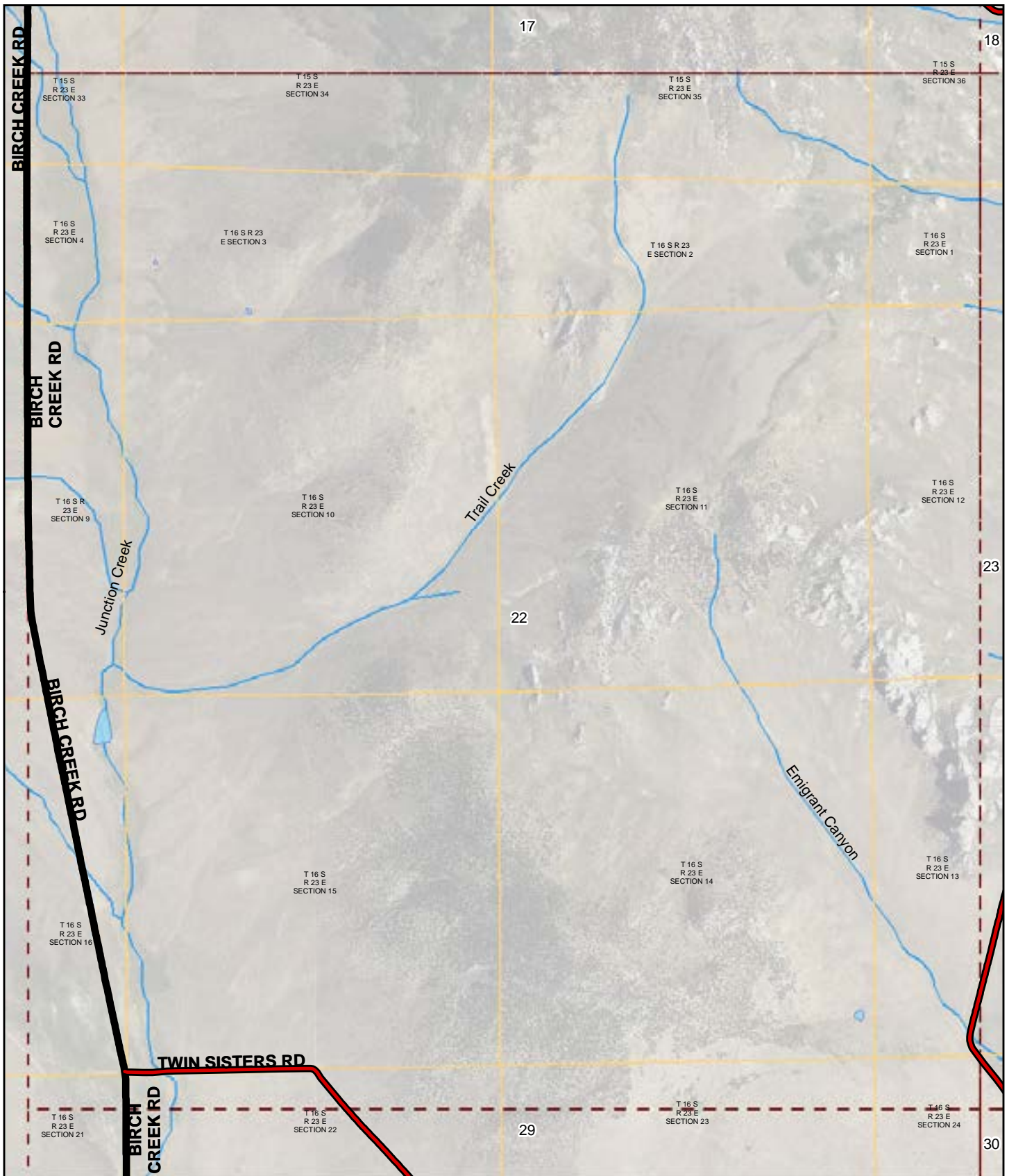
Map Date: 11/27/2015

LRI Revised: 10/31/2015

0 0.5 1 miles

Document Path: W:\LocalRds\RoadSurface\Projects\RoadSurface-08.5x11.mxd

				12	13		
			14				
			15	16			
17	18	19	20	21			
22	23	24	25	26	27	28	
29	30	31	32	33	34	35	



ITD MAP DISCLAIMER:

The Idaho Transportation Department (ITD) provides this information, including geographic data and any associated metadata "as is" without warranty of any kind, including but not limited to its completeness, fitness for a particular use, or accuracy of content, positional or otherwise. It is the sole responsibility of the user to determine the accuracy or usability of any information, data or metadata for his, or her, own purposes. In no event shall ITD have any liability whatsoever for damages of any kind arising out of the use of or reliance on the information, geographic data or metadata. In providing this information, data, metadata, or access to such, ITD assumes no obligation to assist the user in the use of such or in the development, use, or maintenance of any applications applied to or associated with such.

2015 ROAD SURFACE MAP

CASSIA

COUNTY ROAD & BRIDGE

CASSIA COUNTY, IDAHO

Prepared by the Idaho Transportation Department in cooperation with the U.S. Department of Transportation Federal Highway Administration



0 miles

0.5

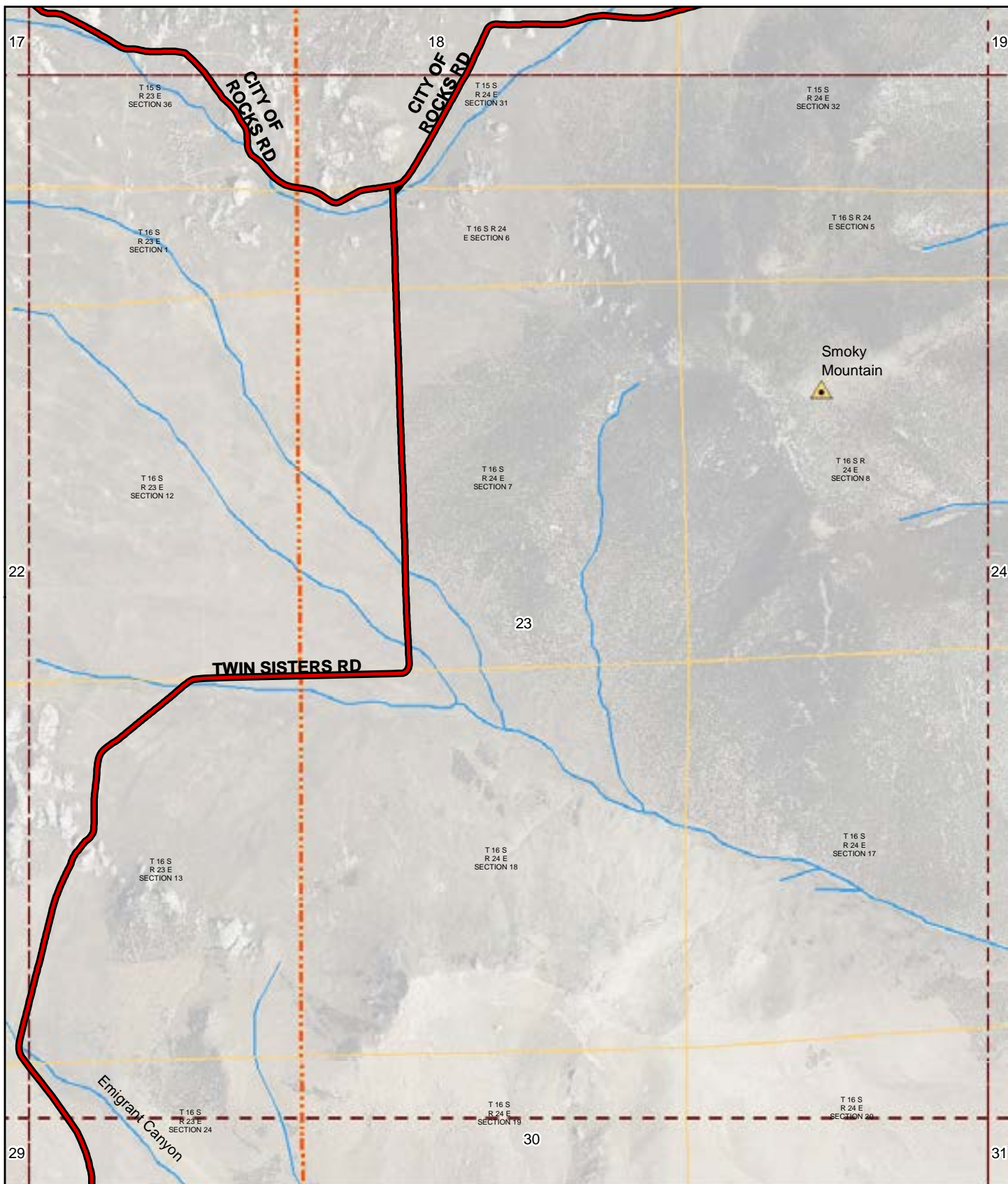
1

Page: 22 of 35

Map Date: 11/27/2015

LRI Revised: 10/31/2015

		14		
		15	16	
17	18	19	20	21
22	23	24	25	26
29	30	31	32	33



ITD MAP DISCLAIMER:

The Idaho Transportation Department (ITD) provides this information, including geographic data and any associated metadata "as is" without warranty of any kind, including but not limited to its completeness, fitness for a particular use, or accuracy of content, positional or otherwise. It is the sole responsibility of the user to determine the accuracy or usability of any information, data or metadata for his, or her, own purposes. In no event shall ITD have any liability whatsoever for damages of any kind arising out of the use of or reliance on the information, geographic data or metadata. In providing this information, data, metadata, or access to such, ITD assumes no obligation to assist the user in the use of such or in the development, use, or maintenance of any applications applied to or associated with such.

Document Path: W:\LocalRds\RoadSurface\Projects\RoadSurface-08.5x11.mxd

2015 ROAD SURFACE MAP

CASSIA

COUNTY ROAD & BRIDGE

CASSIA COUNTY, IDAHO

Prepared by the Idaho Transportation Department in cooperation with the U.S. Department of Transportation Federal Highway Administration



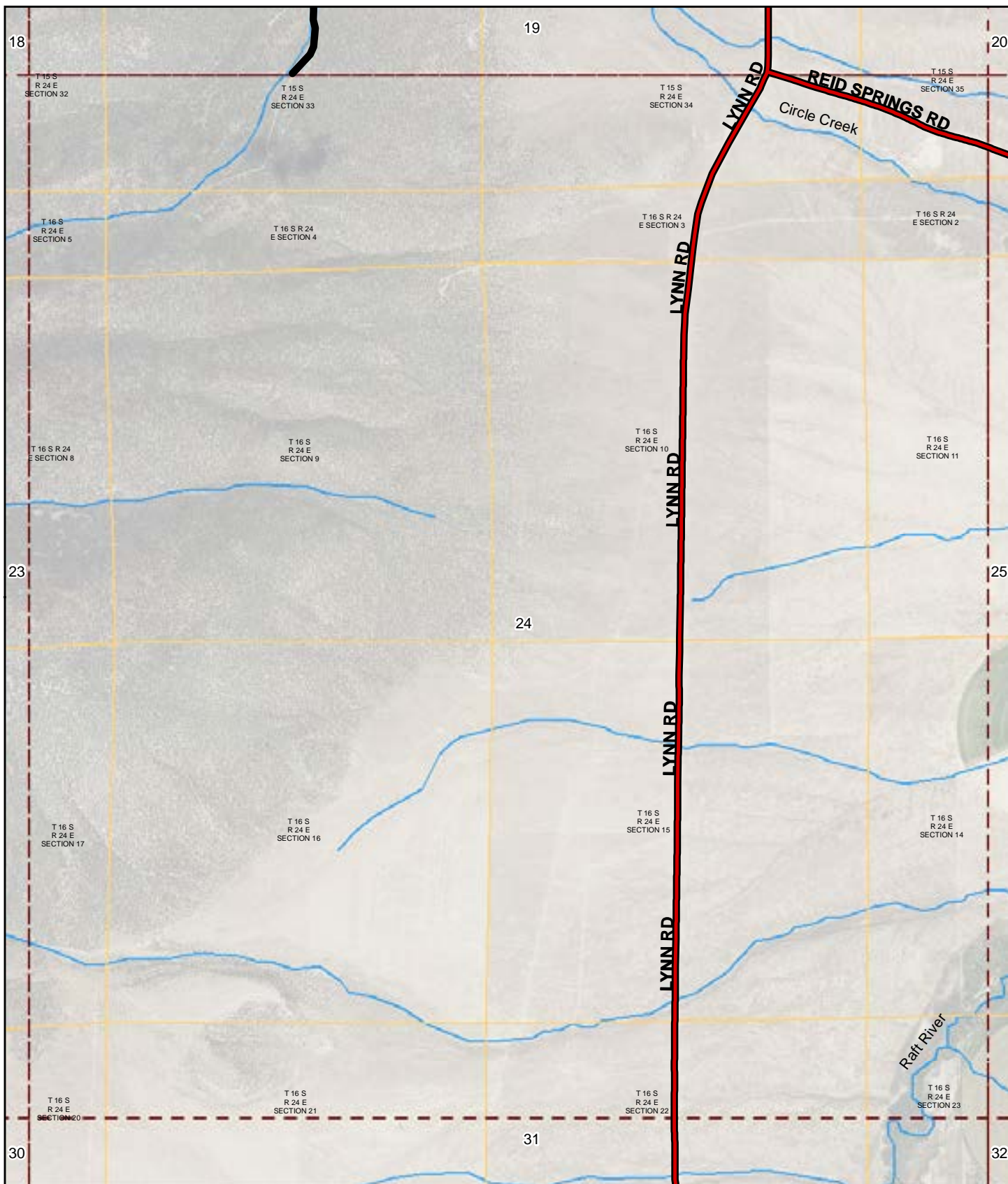
0 0.5 1 miles

Page: 23 of 35

Map Date: 11/27/2015

LRI Revised: 10/31/2015





ITD MAP DISCLAIMER:

The Idaho Transportation Department (ITD) provides this information, including geographic data and any associated metadata "as is" without warranty of any kind, including but not limited to its completeness, fitness for a particular use, or accuracy of content, positional or otherwise. It is the sole responsibility of the user to determine the accuracy or usability of any information, data or metadata for his, or her, own purposes. In no event shall ITD have any liability whatsoever for damages of any kind arising out of the use of or reliance on the information, geographic data or metadata. In providing this information, data, metadata, or access to such, ITD assumes no obligation to assist the user in the use of such or in the development, use, or maintenance of any applications applied to or associated with such.

2015 ROAD SURFACE MAP

CASSIA

COUNTY ROAD & BRIDGE

CASSIA COUNTY, IDAHO

Prepared by the Idaho Transportation Department in cooperation with the U.S. Department of Transportation Federal Highway Administration

Page: 24 of 35

Map Date: 11/27/2015

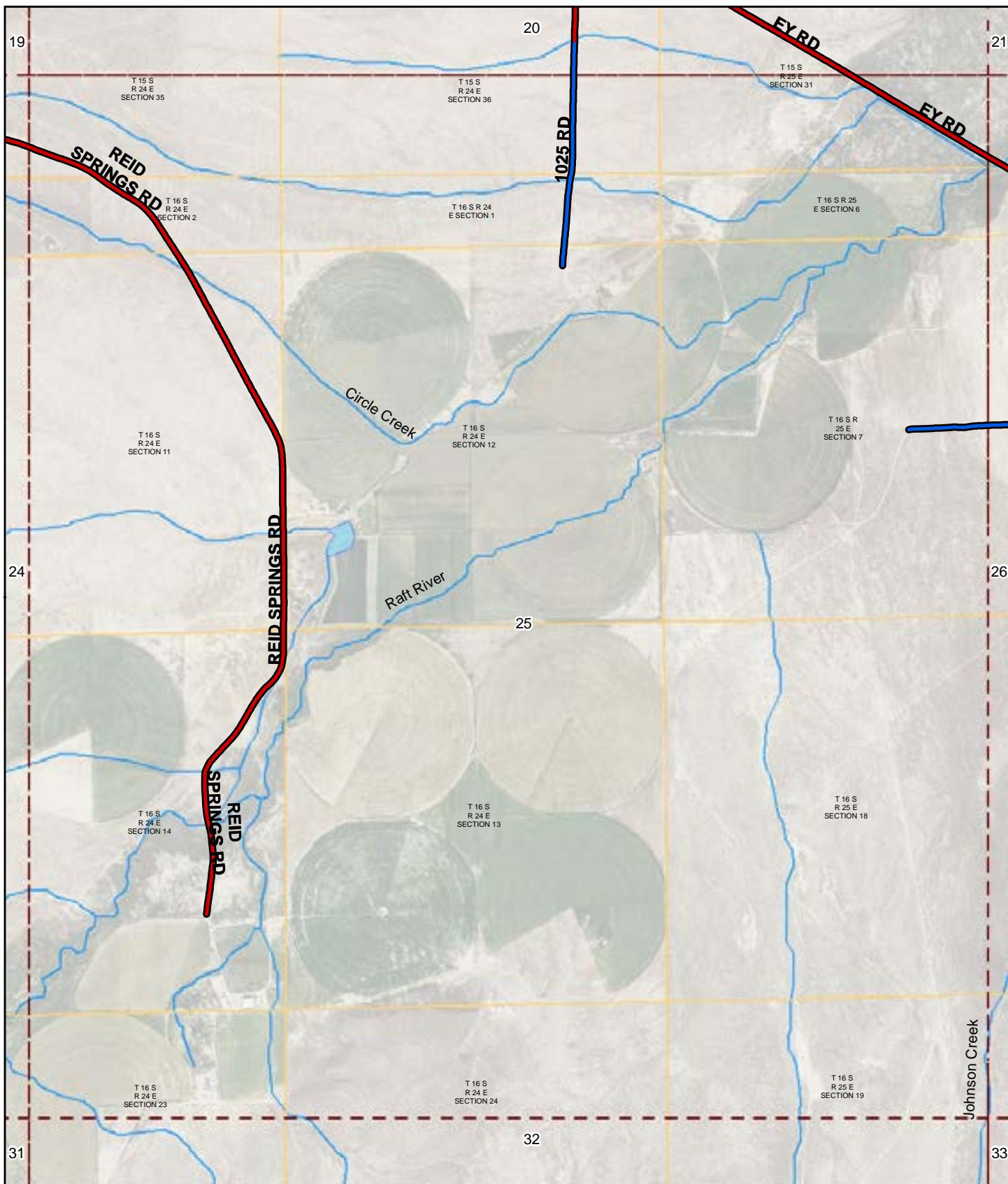
LRI Revised: 10/31/2015



0 0.5 1
miles

Document Path: W:\LocalRds\RoadSurface\Projects\RoadSurface-08.5x11.mxd

		14					
		15	16				
17	18	19	20	21			
22	23	24	25	26	27	28	
29	30	31	32	33	34	35	



ITD MAP DISCLAIMER:

The Idaho Transportation Department (ITD) provides this information, including geographic data and any associated metadata "as is" without warranty of any kind, including but not limited to its completeness, fitness for a particular use, or accuracy of content, positional or otherwise. It is the sole responsibility of the user to determine the accuracy or usability of any information, data or metadata for his, or her, own purposes. In no event shall ITD have any liability whatsoever for damages of any kind arising out of the use of or reliance on the information, geographic data or metadata. In providing this information, data, metadata, or access to such, ITD assumes no obligation to assist the user in the use of such or in the development, use, or maintenance of any applications applied to or associated with such.

Document Path: W:\LocalRds\RoadSurface\Projects\RoadSurface-08.5x11.mxd

2015 ROAD SURFACE MAP

CASSIA

COUNTY ROAD & BRIDGE

CASSIA COUNTY, IDAHO

Prepared by the Idaho Transportation Department in cooperation with the U.S. Department of Transportation Federal Highway Administration



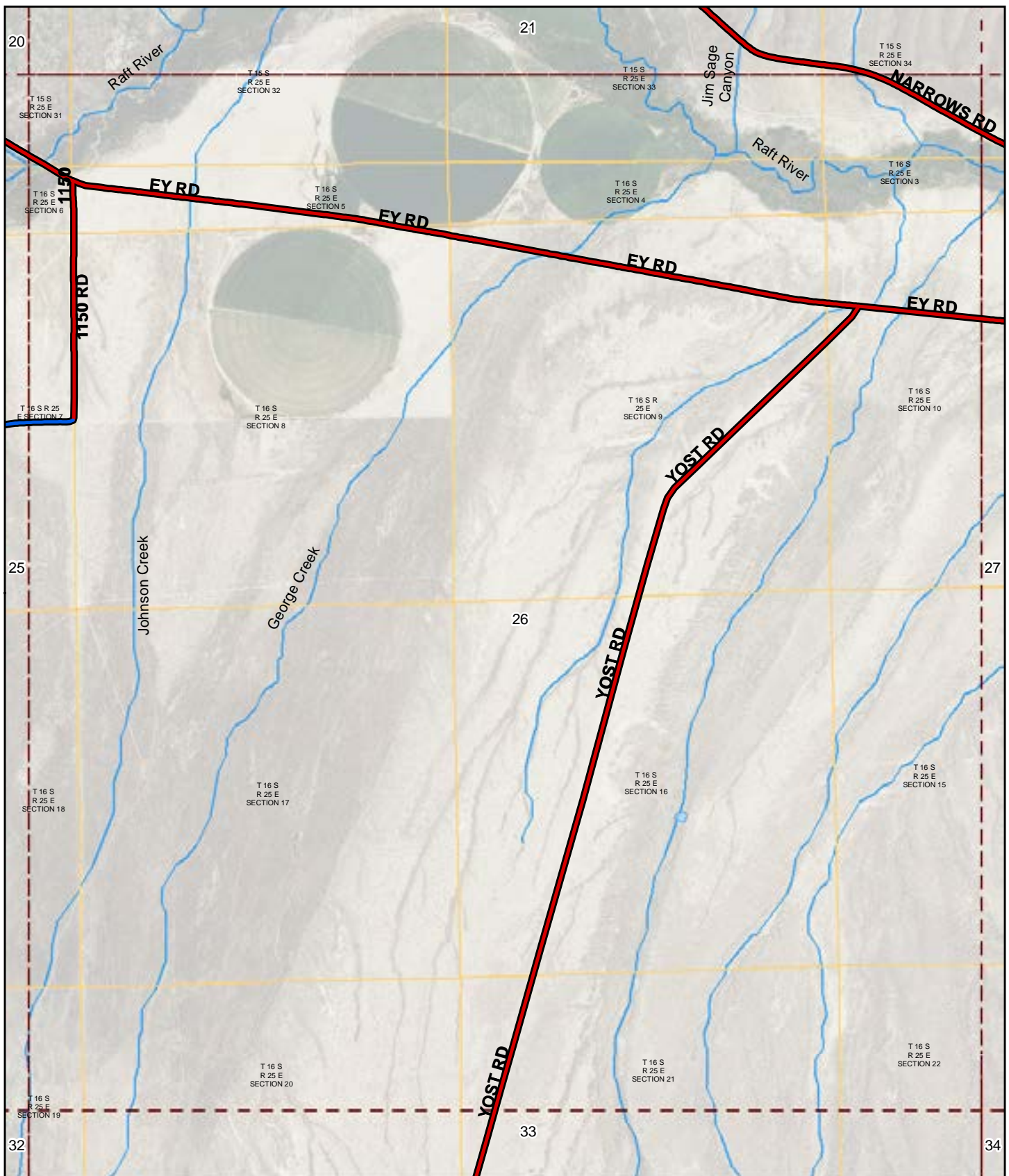
0 0.5 1 miles

Page: 25 of 35

Map Date: 11/27/2015

LRI Revised: 10/31/2015

			14				
			15	16			
17	18	19	20	21			
22	23	24	25	26	27	28	
29	30	31	32	33	34	35	



ITD MAP DISCLAIMER:

The Idaho Transportation Department (ITD) provides this information, including geographic data and any associated metadata "as is" without warranty of any kind, including but not limited to its completeness, fitness for a particular use, or accuracy of content, positional or otherwise. It is the sole responsibility of the user to determine the accuracy or usability of any information, data or metadata for his, or her, own purposes. In no event shall ITD have any liability whatsoever for damages of any kind arising out of the use of or reliance on the information, geographic data or metadata. In providing this information, data, metadata, or access to such, ITD assumes no obligation to assist the user in the use of such or in the development, use, or maintenance of any applications applied to or associated with such.

Document Path: W:\LocalRds\RoadSurface\Projects\RoadSurface-08.5x11.mxd

2015 ROAD SURFACE MAP

CASSIA

COUNTY ROAD & BRIDGE

CASSIA COUNTY, IDAHO

Prepared by the Idaho Transportation Department in cooperation with the U.S. Department of Transportation Federal Highway Administration



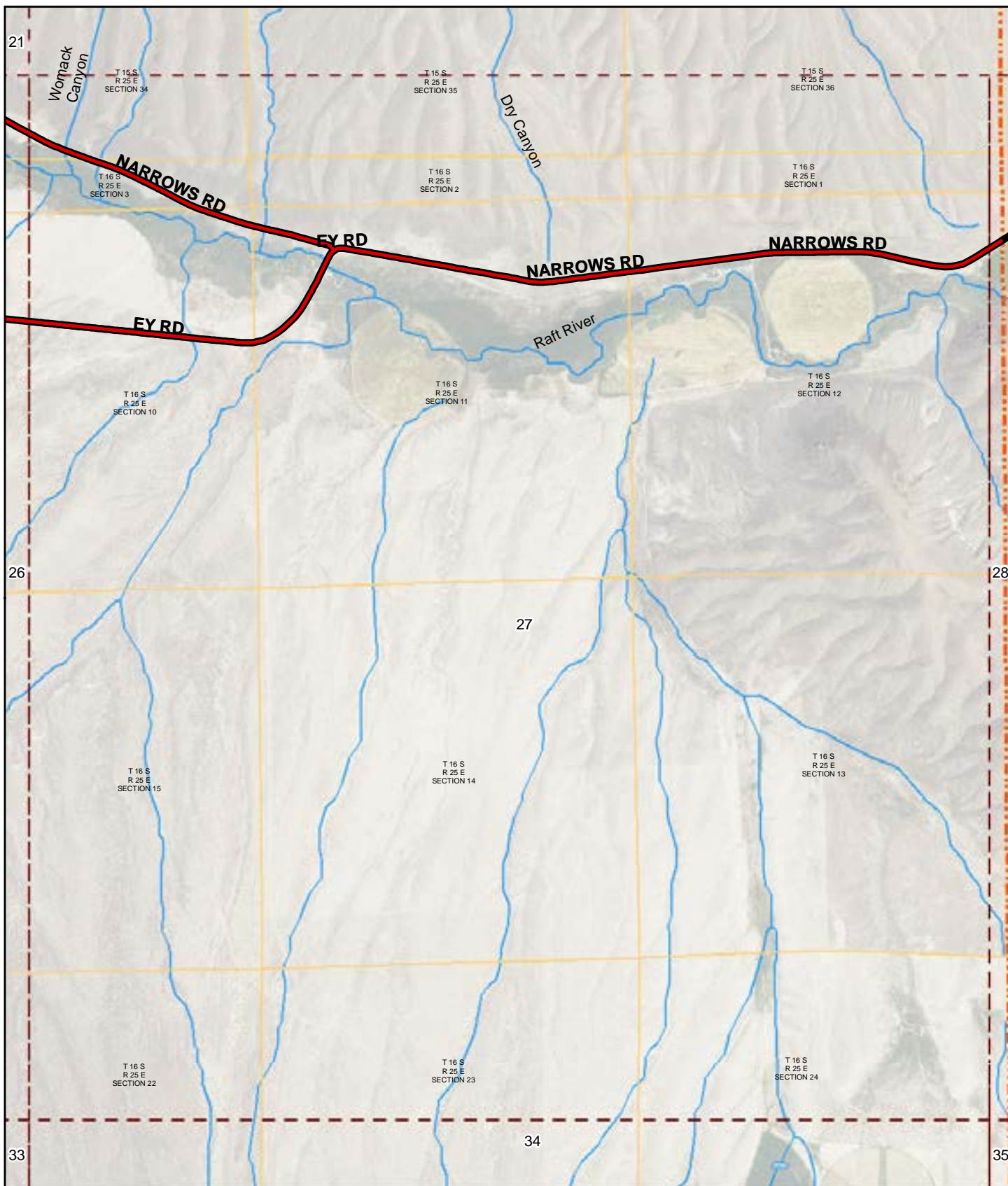
0 0.5 1 miles

Page: 26 of 35

Map Date: 11/27/2015

LRI Revised: 10/31/2015

			14			
			15	16		
17	18	19	20	21		
22	23	24	25	26	27	28
29	30	31	32	33	34	35



ITD MAP DISCLAIMER:

The Idaho Transportation Department (ITD) provides this information, including geographic data and any associated metadata "as is" without warranty of any kind, including but not limited to its completeness, fitness for a particular use, or accuracy of content, positional or otherwise. It is the sole responsibility of the user to determine the accuracy or usability of any information, data or metadata for his, or her, own purposes. In no event shall ITD have any liability whatsoever for damages of any kind arising out of the use of or reliance on the information, geographic data or metadata. In providing this information, data, metadata, or access to such, ITD assumes no obligation to assist the user in the use of such or in the development, use, or maintenance of any applications applied to or associated with such.

Document Path: W:\LocalRds\RoadSurface\Projects\RoadSurface-08.5x11.mxd

2015 ROAD SURFACE MAP

CASSIA

COUNTY ROAD & BRIDGE

CASSIA COUNTY, IDAHO

Prepared by the Idaho Transportation Department in cooperation with the U.S. Department of Transportation Federal Highway Administration



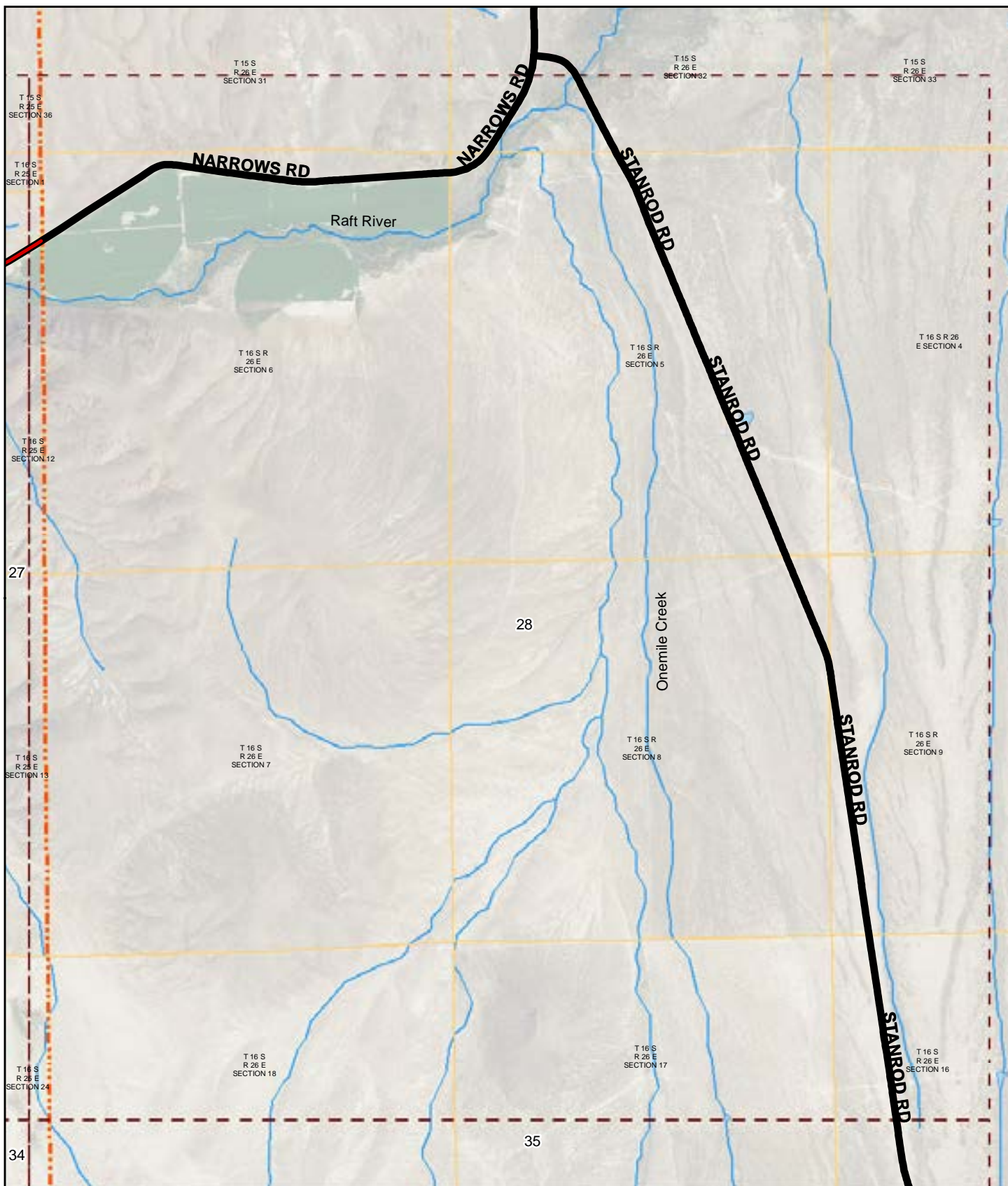
0 0.5 1 miles

Page: 27 of 35

Map Date: 11/27/2015

LRI Revised: 10/31/2015

	14					
	15	16				
18	19	20	21			
23	24	25	26	27	28	
30	31	32	33	34	35	



ITD MAP DISCLAIMER:

The Idaho Transportation Department (ITD) provides this information, including geographic data and any associated metadata "as is" without warranty of any kind, including but not limited to its completeness, fitness for a particular use, or accuracy of content, positional or otherwise. It is the sole responsibility of the user to determine the accuracy or usability of any information, data or metadata for his, or her, own purposes. In no event shall ITD have any liability whatsoever for damages of any kind arising out of the use of or reliance on the information, geographic data or metadata. In providing this information, data, metadata, or access to such, ITD assumes no obligation to assist the user in the use of such or in the development, use, or maintenance of any applications applied to or associated with such.

2015 ROAD SURFACE MAP

CASSIA

COUNTY ROAD & BRIDGE

CASSIA COUNTY, IDAHO

Prepared by the Idaho Transportation Department in cooperation with the U.S. Department of Transportation Federal Highway Administration



Page: 28 of 35

Map Date: 11/27/2015

LRI Revised: 10/31/2015

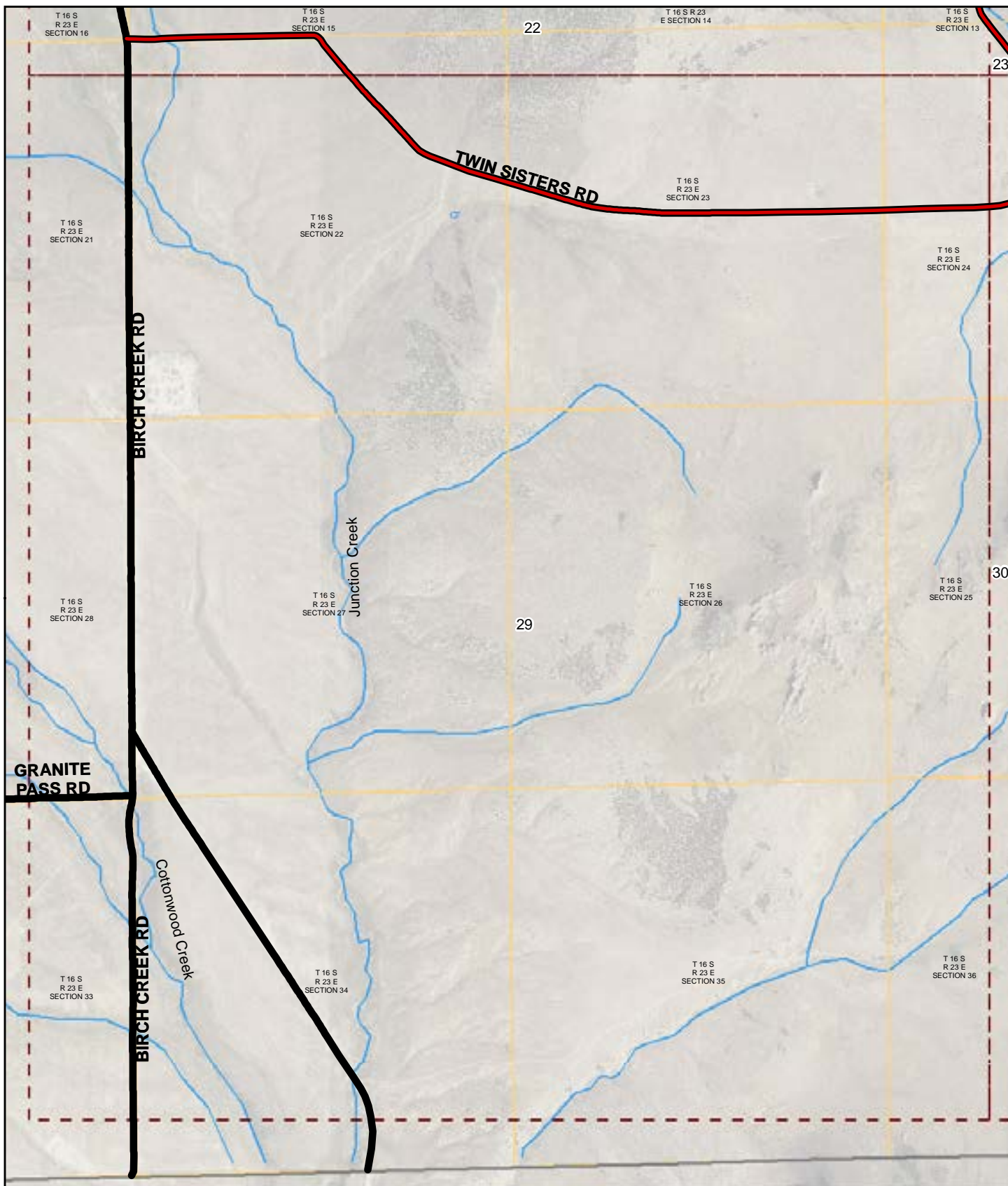
0 miles

0.5

1

Document Path: W:\LocalRds\RoadSurface\Projects\RoadSurface-08.5x11.mxd

14	15	16	17	18
19	20	21	22	23
24	25	26	27	28
31	32	33	34	35



ITD MAP DISCLAIMER:

The Idaho Transportation Department (ITD) provides this information, including geographic data and any associated metadata "as is" without warranty of any kind, including but not limited to its completeness, fitness for a particular use, or accuracy of content, positional or otherwise. It is the sole responsibility of the user to determine the accuracy or usability of any information, data or metadata for his, or her, own purposes. In no event shall ITD have any liability whatsoever for damages of any kind arising out of the use of or reliance on the information, geographic data or metadata. In providing this information, data, metadata, or access to such, ITD assumes no obligation to assist the user in the use of such or in the development, use, or maintenance of any applications applied to or associated with such.

2015 ROAD SURFACE MAP

CASSIA

COUNTY ROAD & BRIDGE

CASSIA COUNTY, IDAHO

Prepared by the Idaho Transportation Department in cooperation with the U.S. Department of Transportation Federal Highway Administration

Page: 29 of 35

Map Date: 11/27/2015

LRI Revised: 10/31/2015



0 miles

0.5

1

Document Path: W:\LocalRds\RoadSurface\Projects\RoadSurface-08.5x11.mxd

		15	16	
17	18	19	20	21
22	23	24	25	26
29	30	31	32	33



ITD MAP DISCLAIMER:

The Idaho Transportation Department (ITD) provides this information, including geographic data and any associated metadata "as is" without warranty of any kind, including but not limited to its completeness, fitness for a particular use, or accuracy of content, positional or otherwise. It is the sole responsibility of the user to determine the accuracy or usability of any information, data or metadata for his, or her, own purposes. In no event shall ITD have any liability whatsoever for damages of any kind arising out of the use of or reliance on the information, geographic data or metadata. In providing this information, data, metadata, or access to such, ITD assumes no obligation to assist the user in the use of such or in the development, use, or maintenance of any applications applied to or associated with such.

Document Path: W:\LocalRds\RoadSurface\Projects\RoadSurface-08.5x11.mxd

2015 ROAD SURFACE MAP

CASSIA

COUNTY ROAD & BRIDGE

CASSIA COUNTY, IDAHO

Prepared by the Idaho Transportation Department in cooperation with the U.S. Department of Transportation Federal Highway Administration



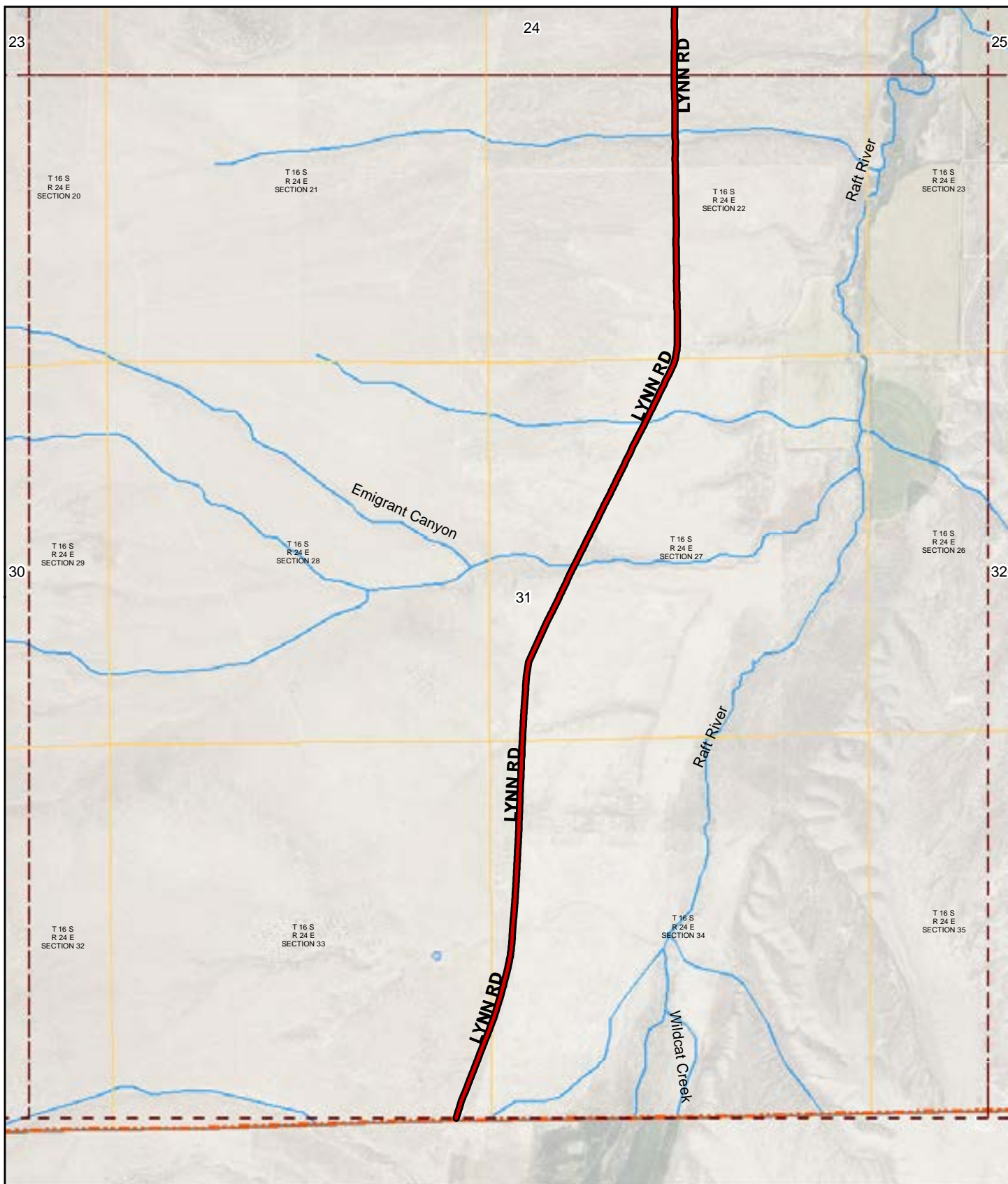
0 0.5 1 miles

Page: 30 of 35

Map Date: 11/27/2015

LRI Revised: 10/31/2015

		15	16	
17	18	19	20	21
22	23	24	25	26
27	28	29	30	31
32	33	34		



ITD MAP DISCLAIMER:

The Idaho Transportation Department (ITD) provides this information, including geographic data and any associated metadata "as is" without warranty of any kind, including but not limited to its completeness, fitness for a particular use, or accuracy of content, positional or otherwise. It is the sole responsibility of the user to determine the accuracy or usability of any information, data or metadata for his, or her, own purposes. In no event shall ITD have any liability whatsoever for damages of any kind arising out of the use of or reliance on the information, geographic data or metadata. In providing this information, data, metadata, or access to such, ITD assumes no obligation to assist the user in the use of such or in the development, use, or maintenance of any applications applied to or associated with such.

2015 ROAD SURFACE MAP

CASSIA

COUNTY ROAD & BRIDGE

CASSIA COUNTY, IDAHO

Prepared by the Idaho Transportation Department in cooperation with the U.S. Department of Transportation Federal Highway Administration

Page: 31 of 35

Map Date: 11/27/2015

LRI Revised: 10/31/2015



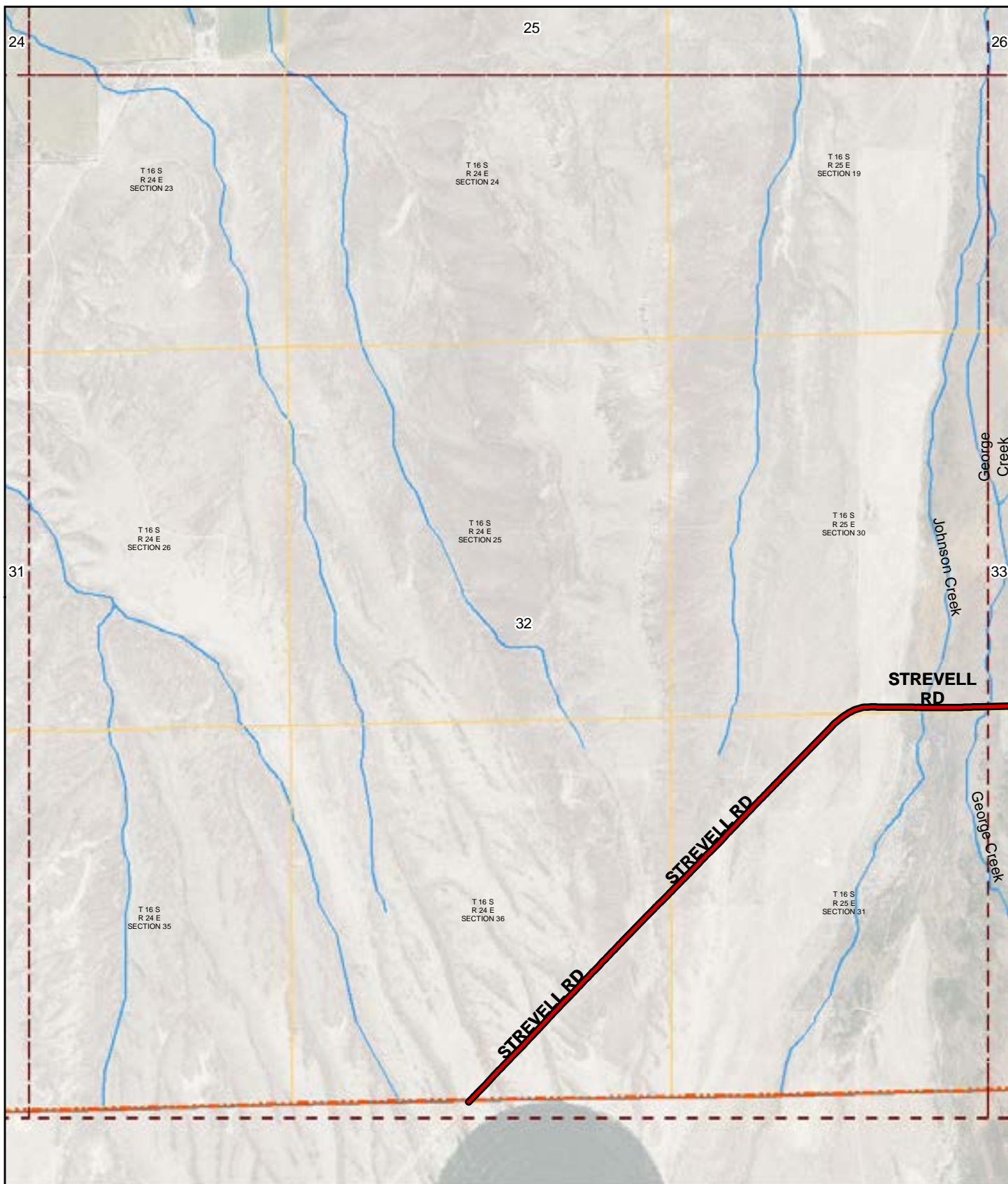
0 miles

0.5

1

Document Path: W:\LocalRds\RoadSurface\Projects\RoadSurface-08.5x11.mxd

		15	16			
17	18	19	20	21		
22	23	24	25	26	27	28
29	30	31	32	33	34	35



ITD MAP DISCLAIMER:

The Idaho Transportation Department (ITD) provides this information, including geographic data and any associated metadata "as is" without warranty of any kind, including but not limited to its completeness, fitness for a particular use, or accuracy of content, positional or otherwise. It is the sole responsibility of the user to determine the accuracy or usability of any information, data or metadata for his, or her, own purposes. In no event shall ITD have any liability whatsoever for damages of any kind arising out of the use of or reliance on the information, geographic data or metadata. In providing this information, data, metadata, or access to such, ITD assumes no obligation to assist the user in the use of such or in the development, use, or maintenance of any applications applied to or associated with such.

Document Path: W:\LocalRds\RoadSurface\Projects\RoadSurface-08.5x11.mxd

2015 ROAD SURFACE MAP CASSIA COUNTY ROAD & BRIDGE CASSIA COUNTY, IDAHO

Prepared by the Idaho Transportation Department in cooperation with the U.S. Department of Transportation Federal Highway Administration



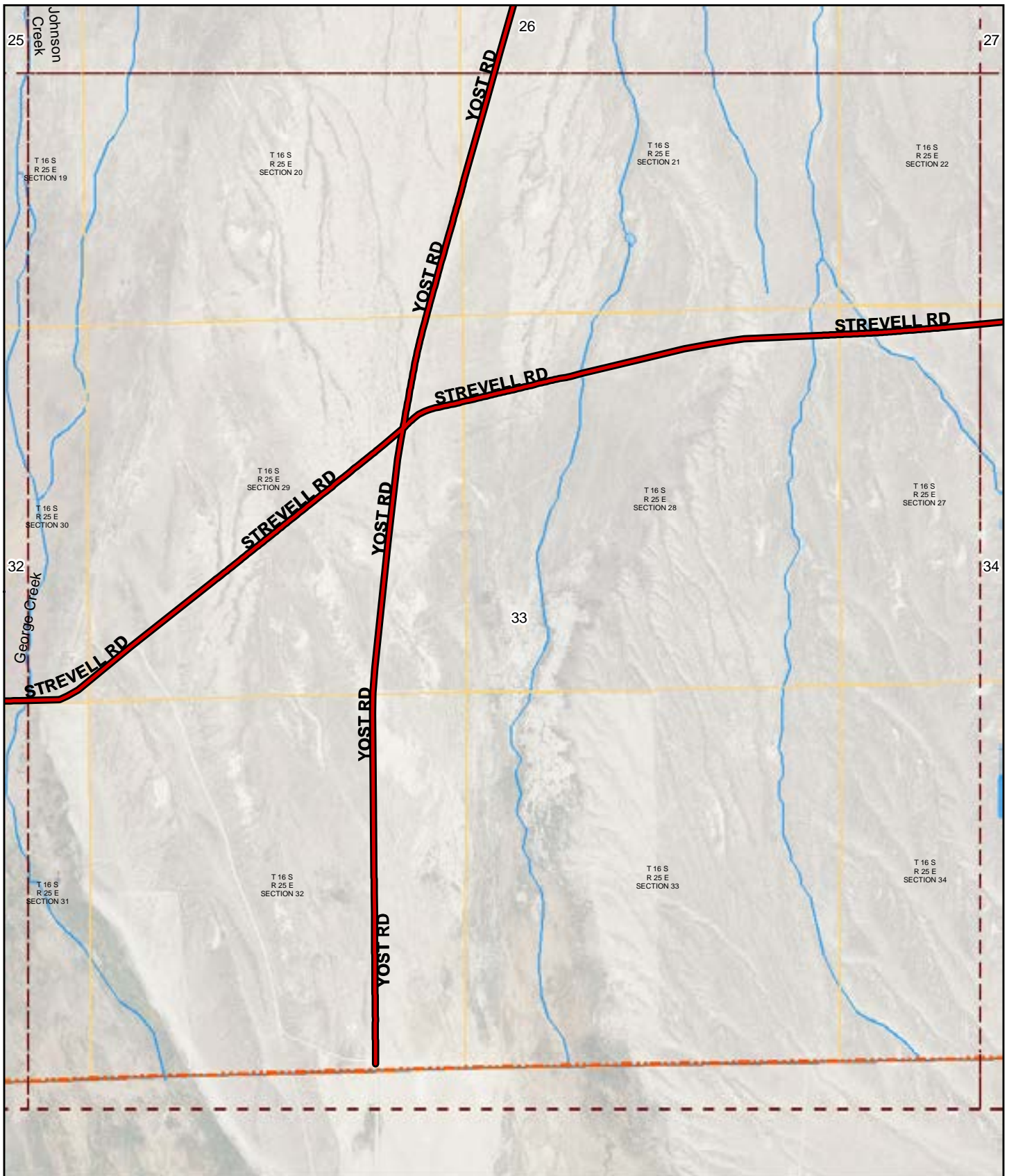
0 0.5 1 miles

Page: 32 of 35

Map Date: 11/27/2015

LRI Revised: 10/31/2015

			15	16		
17	18	19	20	21		
22	23	24	25	26	27	28
29	30	31	32	33	34	35



ITD MAP DISCLAIMER:

The Idaho Transportation Department (ITD) provides this information, including geographic data and any associated metadata "as is" without warranty of any kind, including but not limited to its completeness, fitness for a particular use, or accuracy of content, positional or otherwise. It is the sole responsibility of the user to determine the accuracy or usability of any information, data or metadata for his, or her, own purposes. In no event shall ITD have any liability whatsoever for damages of any kind arising out of the use of or reliance on the information, geographic data or metadata. In providing this information, data, metadata, or access to such, ITD assumes no obligation to assist the user in the use of such or in the development, use, or maintenance of any applications applied to or associated with such.

2015 ROAD SURFACE MAP

CASSIA

COUNTY ROAD & BRIDGE

CASSIA COUNTY, IDAHO

Prepared by the Idaho Transportation Department in cooperation with the U.S. Department of Transportation Federal Highway Administration



Page: 33 of 35

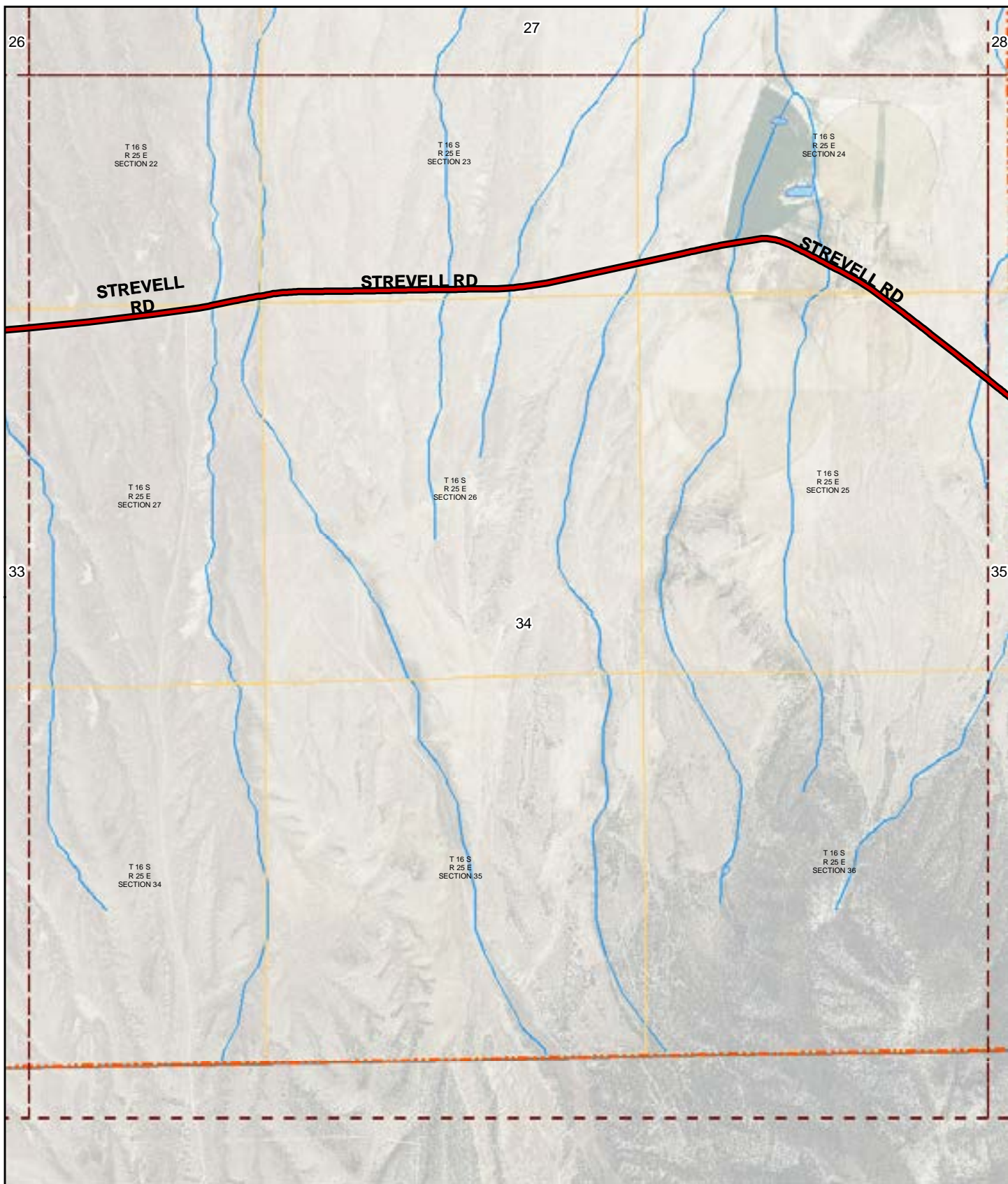
Map Date: 11/27/2015

LRI Revised: 10/31/2015

0 0.5 1
miles

Document Path: W:\LocalRds\RoadSurface\Projects\RoadSurface-08.5x11.mxd

			15	16		
17	18	19	20	21		
22	23	24	25	26	27	28
29	30	31	32	33	34	35



ITD MAP DISCLAIMER:

The Idaho Transportation Department (ITD) provides this information, including geographic data and any associated metadata "as is" without warranty of any kind, including but not limited to its completeness, fitness for a particular use, or accuracy of content, positional or otherwise. It is the sole responsibility of the user to determine the accuracy or usability of any information, data or metadata for his, or her, own purposes. In no event shall ITD have any liability whatsoever for damages of any kind arising out of the use of or reliance on the information, geographic data or metadata. In providing this information, data, metadata, or access to such, ITD assumes no obligation to assist the user in the use of such or in the development, use, or maintenance of any applications applied to or associated with such.

2015 ROAD SURFACE MAP

CASSIA

COUNTY ROAD & BRIDGE

CASSIA COUNTY, IDAHO

Prepared by the Idaho Transportation Department in cooperation with the U.S. Department of Transportation Federal Highway Administration



Page: 34 of 35

Map Date: 11/27/2015

LRI Revised: 10/31/2015

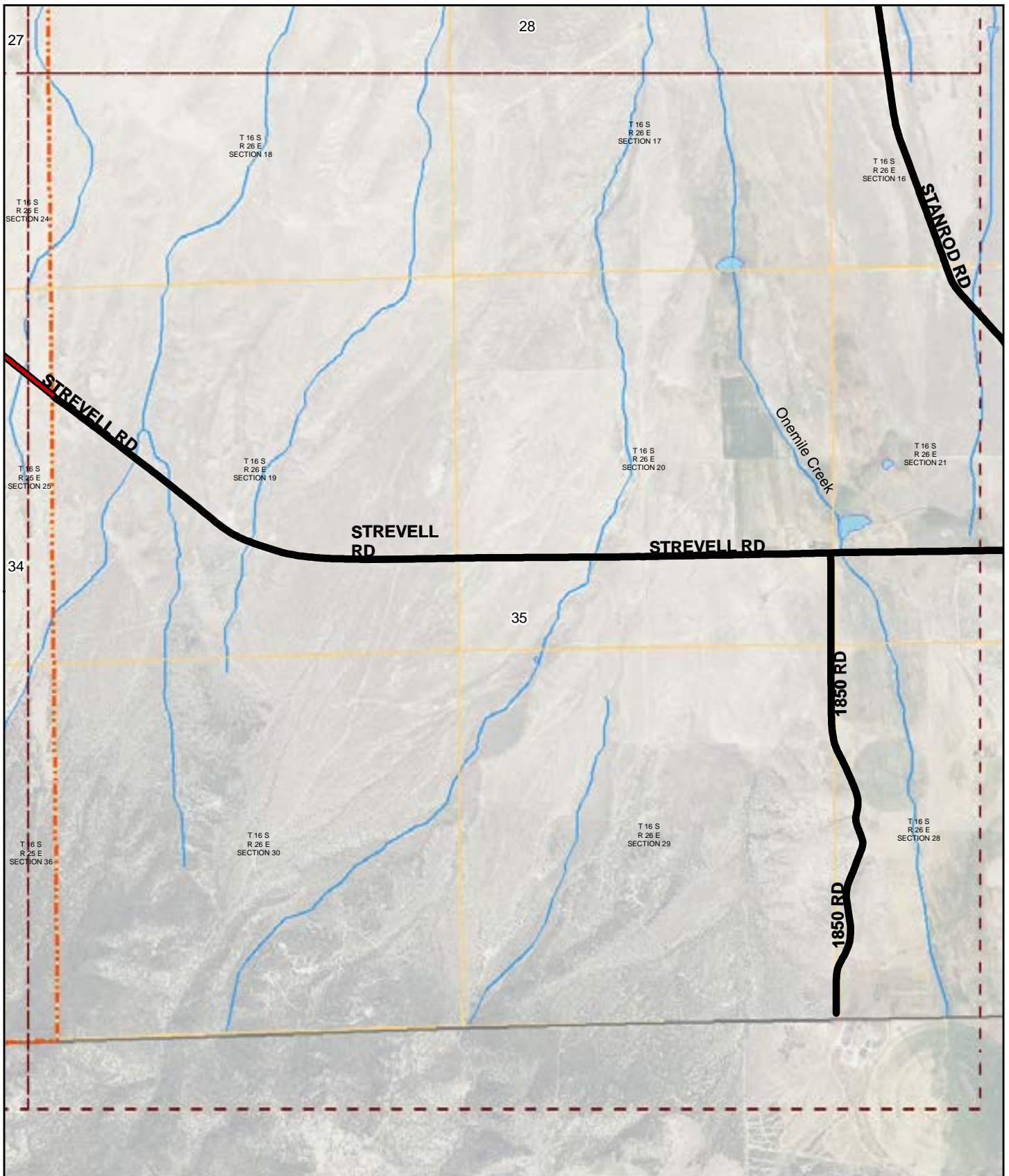
miles 0

0.5

1

Document Path: W:\LocalRds\RoadSurface\Projects\RoadSurface-08.5x11.mxd

	15	16			
18	19	20	21		
23	24	25	26	27	28
30	31	32	33	34	35



ITD MAP DISCLAIMER:

The Idaho Transportation Department (ITD) provides this information, including geographic data and any associated metadata "as is" without warranty of any kind, including but not limited to its completeness, fitness for a particular use, or accuracy of content, positional or otherwise. It is the sole responsibility of the user to determine the accuracy or usability of any information, data or metadata for his, or her, own purposes. In no event shall ITD have any liability whatsoever for damages of any kind arising out of the use of or reliance on the information, geographic data or metadata. In providing this information, data, metadata, or access to such, ITD assumes no obligation to assist the user in the use of such or in the development, use, or maintenance of any applications applied to or associated with such.

Document Path: W:\LocalRds\RoadSurface\Projects\RoadSurface-08.5x11.mxd

2015 ROAD SURFACE MAP CASSIA COUNTY ROAD & BRIDGE CASSIA COUNTY, IDAHO

Prepared by the Idaho Transportation Department in cooperation with the U.S. Department of Transportation Federal Highway Administration



0 0.5 1 miles

Page: 35 of 35
Map Date: 11/27/2015
LRI Revised: 10/31/2015

15	16	17	18	19
19	20	21	22	23
24	25	26	27	28
31	32	33	34	35