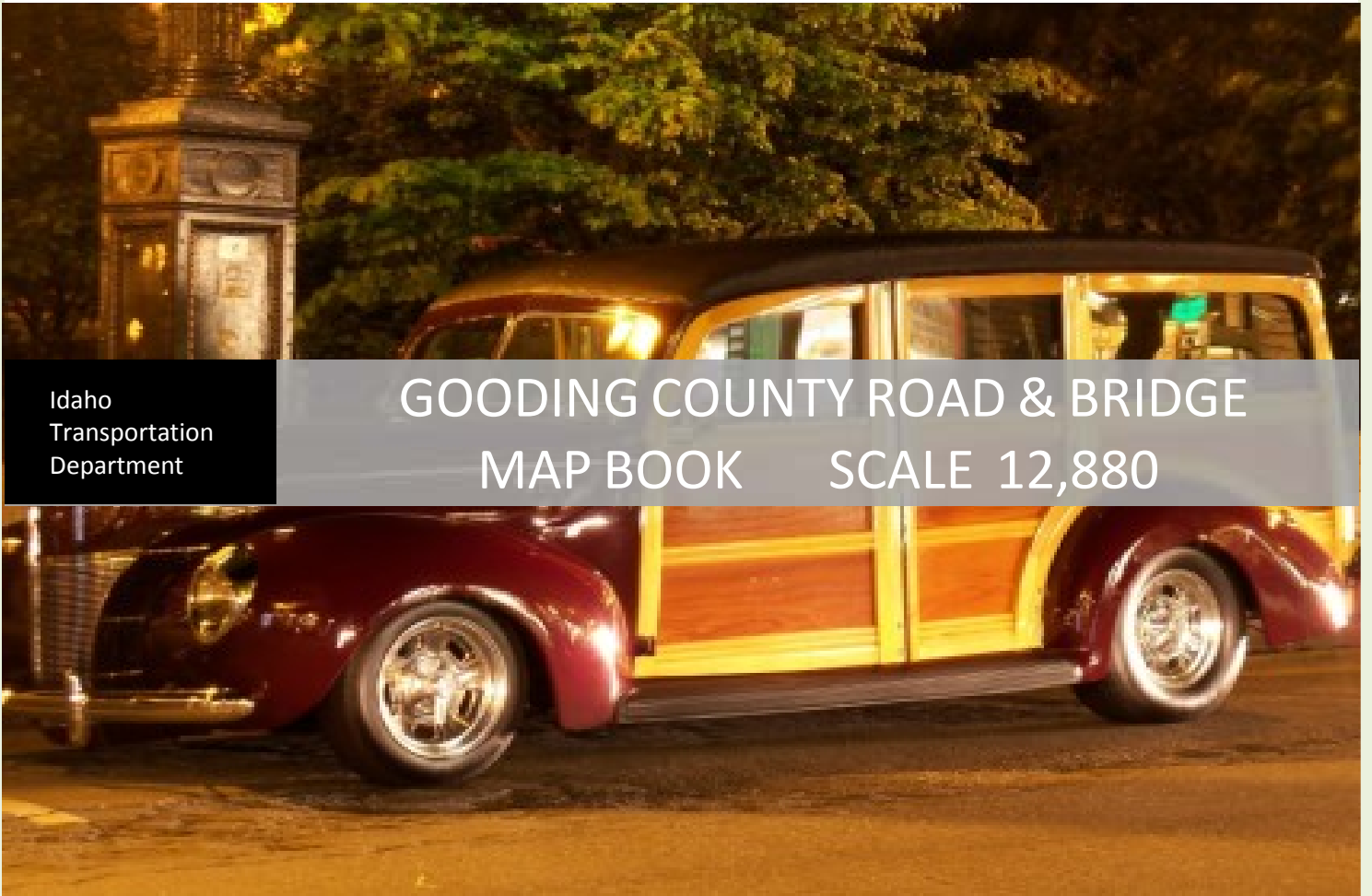


2/24/2016

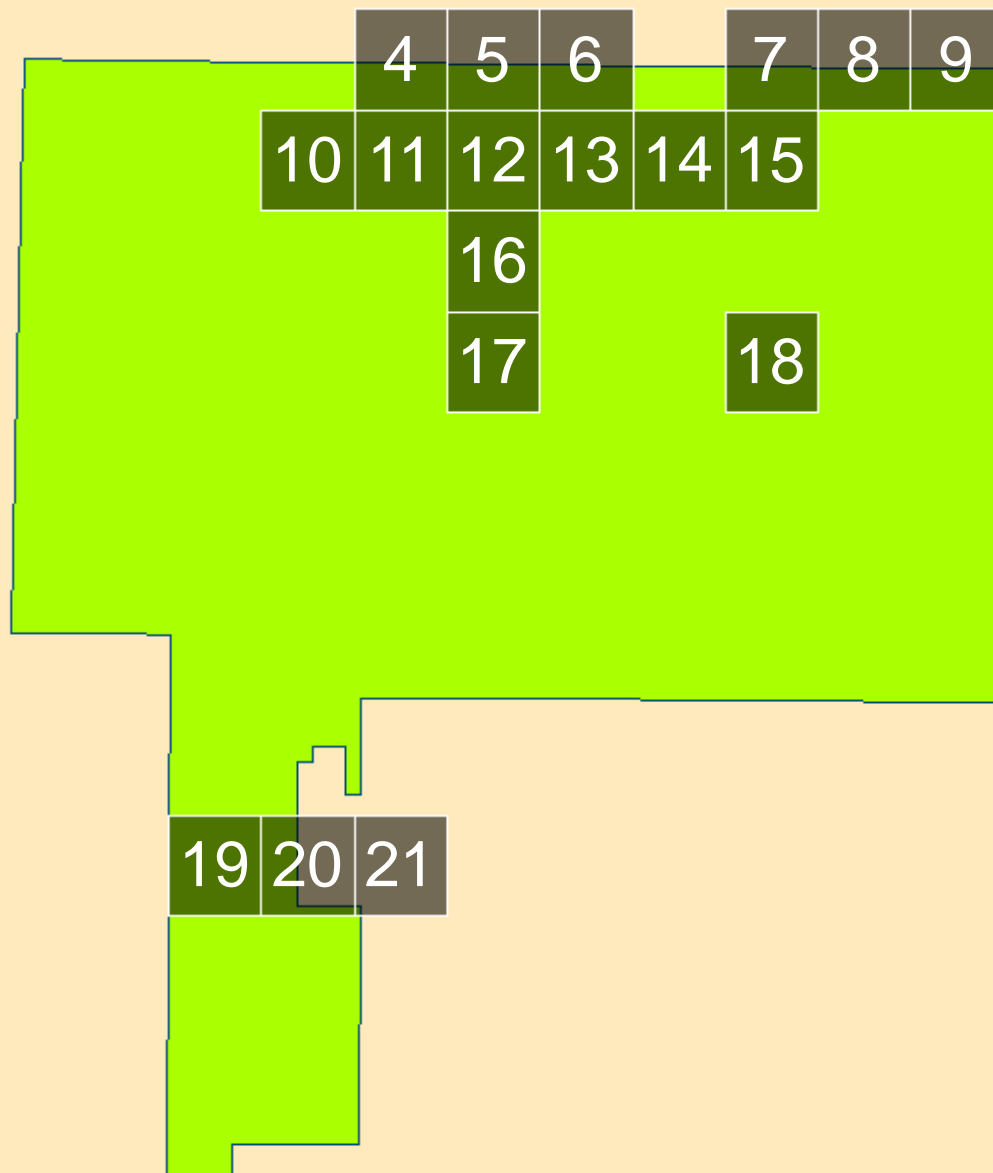


Idaho
Transportation
Department


GOODING COUNTY ROAD & BRIDGE MAP BOOK SCALE 12,880



PREPARED BY THE Idaho Transportation Department | jhill



**GOODING COUNTY
ROAD & BRIDGE
LOCATOR GRID
MAP BOOK
PAGE NUMBERS**



Coordinate System: NAD 1983 Idaho TM
 Projection: Transverse Mercator
 Datum: North American 1983
 False Easting: 2,500,000.0000
 False Northing: 1,200,000.0000
 Central Meridian: -114.0000
 Scale Factor: 0.9996
 Latitude Of Origin: 42.0000
 Units: Meter









PREPARED BY THE
 IDAHO TRANSPORTATION DEPARTMENT
 IN COOPERATION WITH THE
 U.S. DEPARTMENT OF TRANSPORTATION
 FEDERAL HIGHWAY ADMINISTRATION

The Idaho Transportation Department (ITD) provides this information, including geographic data and any associated metadata "as is" without warranty of any kind, including but not limited to its completeness, fitness for a particular use, or accuracy of content, positional or otherwise. It is the sole responsibility of the user to determine the accuracy or usability of any information, data or metadata for his or her own purposes. In no event shall ITD have any liability whatsoever for damages of any kind arising out of the use of or reliance on the information, geographic data or metadata. In providing this information, data, metadata, or access to such, ITD assumes no obligation to assist the user in the use of such or in the development, use, or maintenance of any applications applied to or associated with such.




Legend














LRI - Road Pay Weight

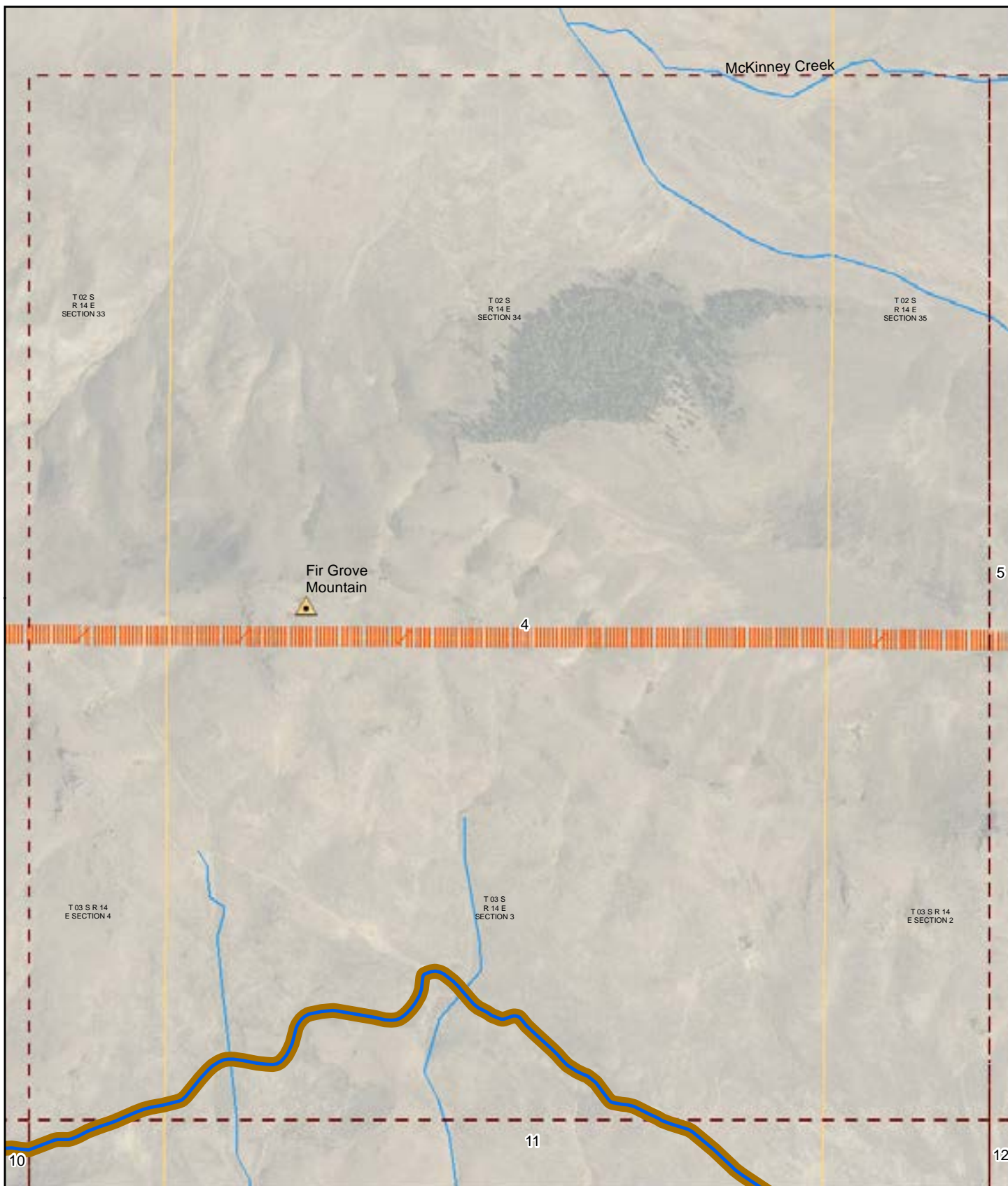
Pay Weight

-  0.5
-  2
-  Earth
-  Gravel
-  F-Asphalt/oil treated gravel less than 1"
-  G-1-Road or Cold Plant mix Asphalt
-  G-2-Hot mix asphalt pavement
-  J-Other (e.g., concrete, cobble stone or brick surface)

Status

-  UNIMPROVED
-  GNIS - Summit/Peak
-  airport

-  cemetery
-  range
-  island
-  Map Grids
-  Road Agency Boundary
-  State
-  County
-  City
-  Section
-  Waterbody
-  River
-  USFS LANDS
-  LRS - Routes



ITD MAP DISCLAIMER:

The Idaho Transportation Department (ITD) provides this information, including geographic data and any associated metadata "as is" without warranty of any kind, including but not limited to its completeness, fitness for a particular use, or accuracy of content, positional or otherwise. It is the sole responsibility of the user to determine the accuracy or usability of any information, data or metadata for his, or her, own purposes. In no event shall ITD have any liability whatsoever for damages of any kind arising out of the use of or reliance on the information, geographic data or metadata. In providing this information, data, metadata, or access to such, ITD assumes no obligation to assist the user in the use of such or in the development, use, or maintenance of any applications applied to or associated with such.

Document Path: W:\LocalRds\RoadSurface\Projects\RoadSurface-08.5x11.mxd

2015 ROAD SURFACE MAP

GOODING

COUNTY ROAD & BRIDGE

GOODING COUNTY, IDAHO

Prepared by the Idaho Transportation Department in cooperation with the U.S. Department of Transportation Federal Highway Administration

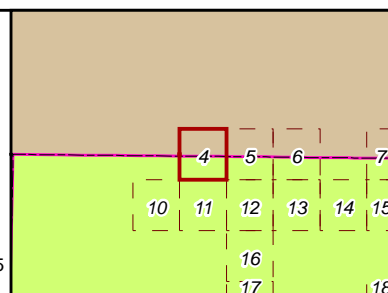
Page: 4 of 21

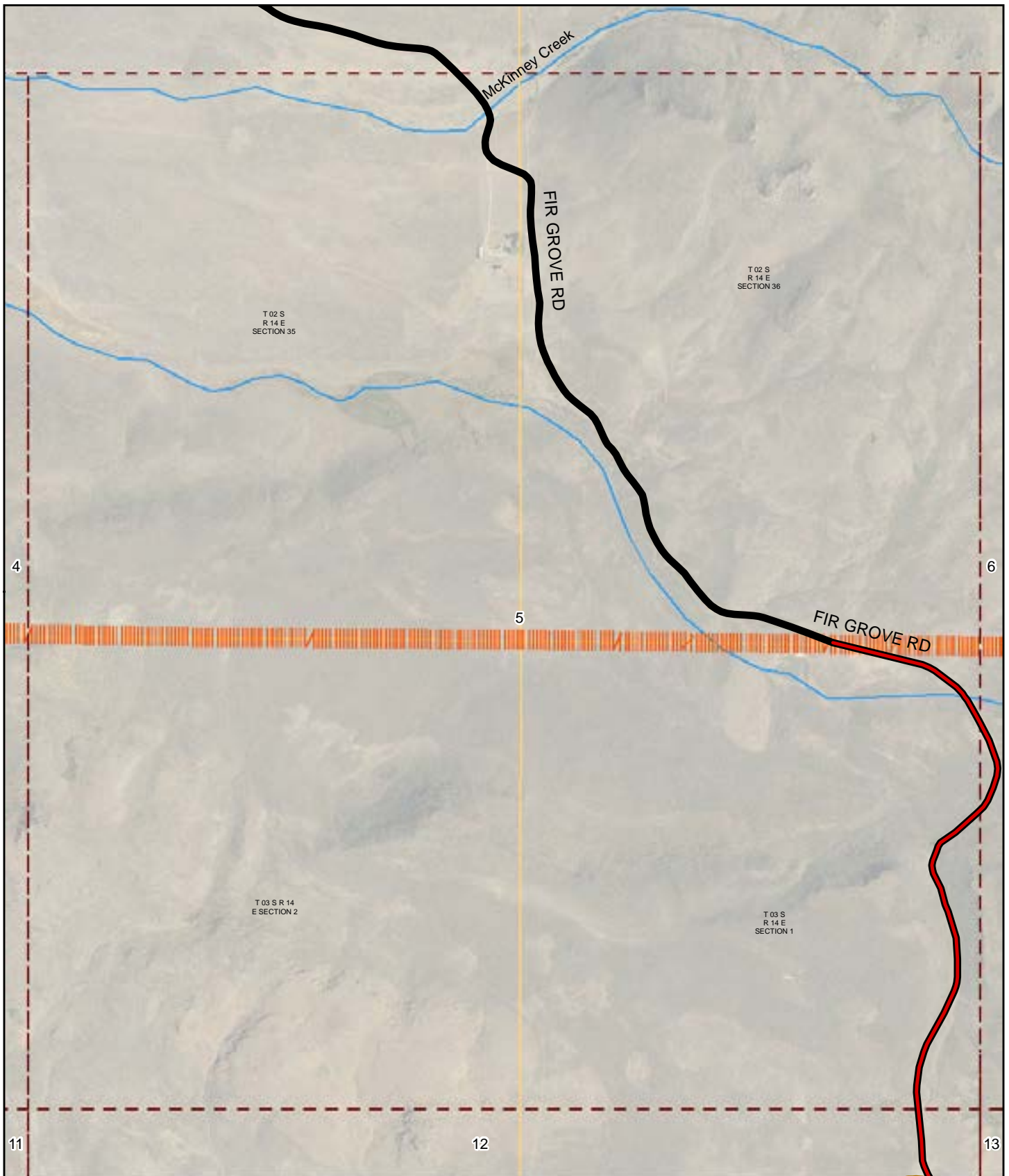
Map Date: 2/24/2016

LRI Revised: 10/31/2015



0 0.25 0.5 miles





ITD MAP DISCLAIMER:

The Idaho Transportation Department (ITD) provides this information, including geographic data and any associated metadata "as is" without warranty of any kind, including but not limited to its completeness, fitness for a particular use, or accuracy of content, positional or otherwise. It is the sole responsibility of the user to determine the accuracy or usability of any information, data or metadata for his, or her, own purposes. In no event shall ITD have any liability whatsoever for damages of any kind arising out of the use of or reliance on the information, geographic data or metadata. In providing this information, data, metadata, or access to such, ITD assumes no obligation to assist the user in the use of such or in the development, use, or maintenance of any applications applied to or associated with such.

Document Path: W:\LocalRds\RoadSurface\Projects\RoadSurface-08.5x11.mxd

**2015 ROAD SURFACE MAP
GOODING
COUNTY ROAD & BRIDGE
GOODING COUNTY, IDAHO**

Prepared by the Idaho Transportation Department in cooperation with the U.S. Department of Transportation Federal Highway Administration

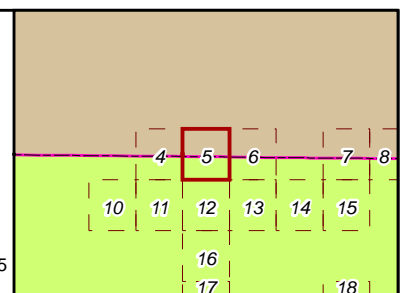
Page: 5 of 21

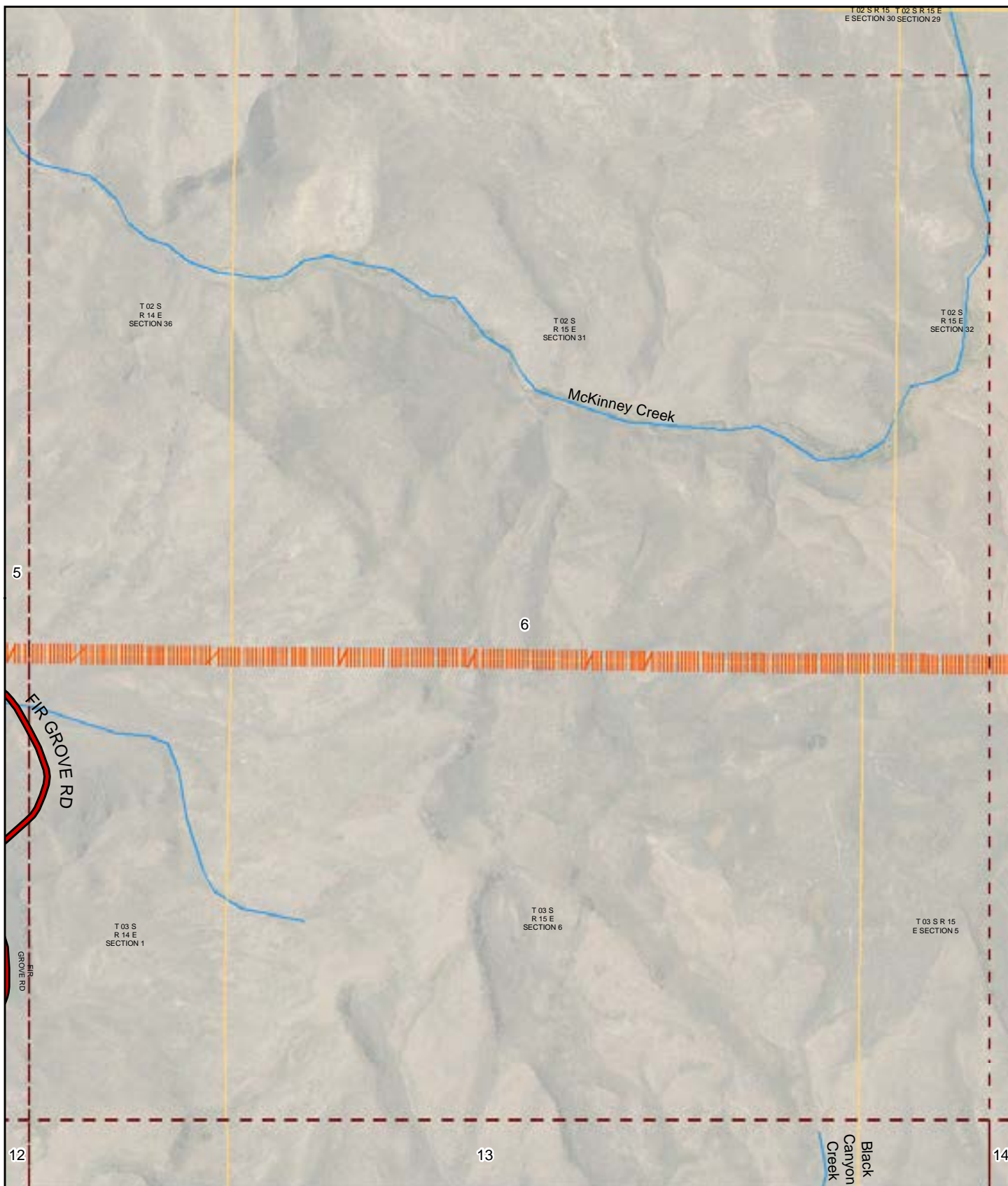
Map Date: 2/24/2016

LRI Revised: 10/31/2015



0 0.25 0.5
miles





ITD MAP DISCLAIMER:

The Idaho Transportation Department (ITD) provides this information, including geographic data and any associated metadata "as is" without warranty of any kind, including but not limited to its completeness, fitness for a particular use, or accuracy of content, positional or otherwise. It is the sole responsibility of the user to determine the accuracy or usability of any information, data or metadata for his, or her, own purposes. In no event shall ITD have any liability whatsoever for damages of any kind arising out of the use of or reliance on the information, geographic data or metadata. In providing this information, data, metadata, or access to such, ITD assumes no obligation to assist the user in the use of such or in the development, use, or maintenance of any applications applied to or associated with such.

Document Path: W:\LocalRds\RoadSurface\Projects\RoadSurface-08.5x11.mxd

**2015 ROAD SURFACE MAP
GOODING
COUNTY ROAD & BRIDGE
GOODING COUNTY, IDAHO**

Prepared by the Idaho Transportation Department in cooperation with the U.S. Department of Transportation Federal Highway Administration

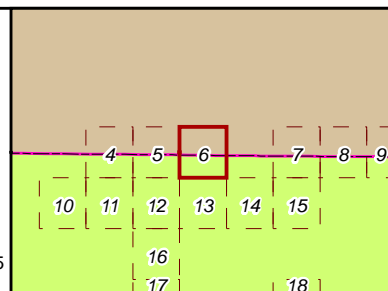
Page: 6 of 21

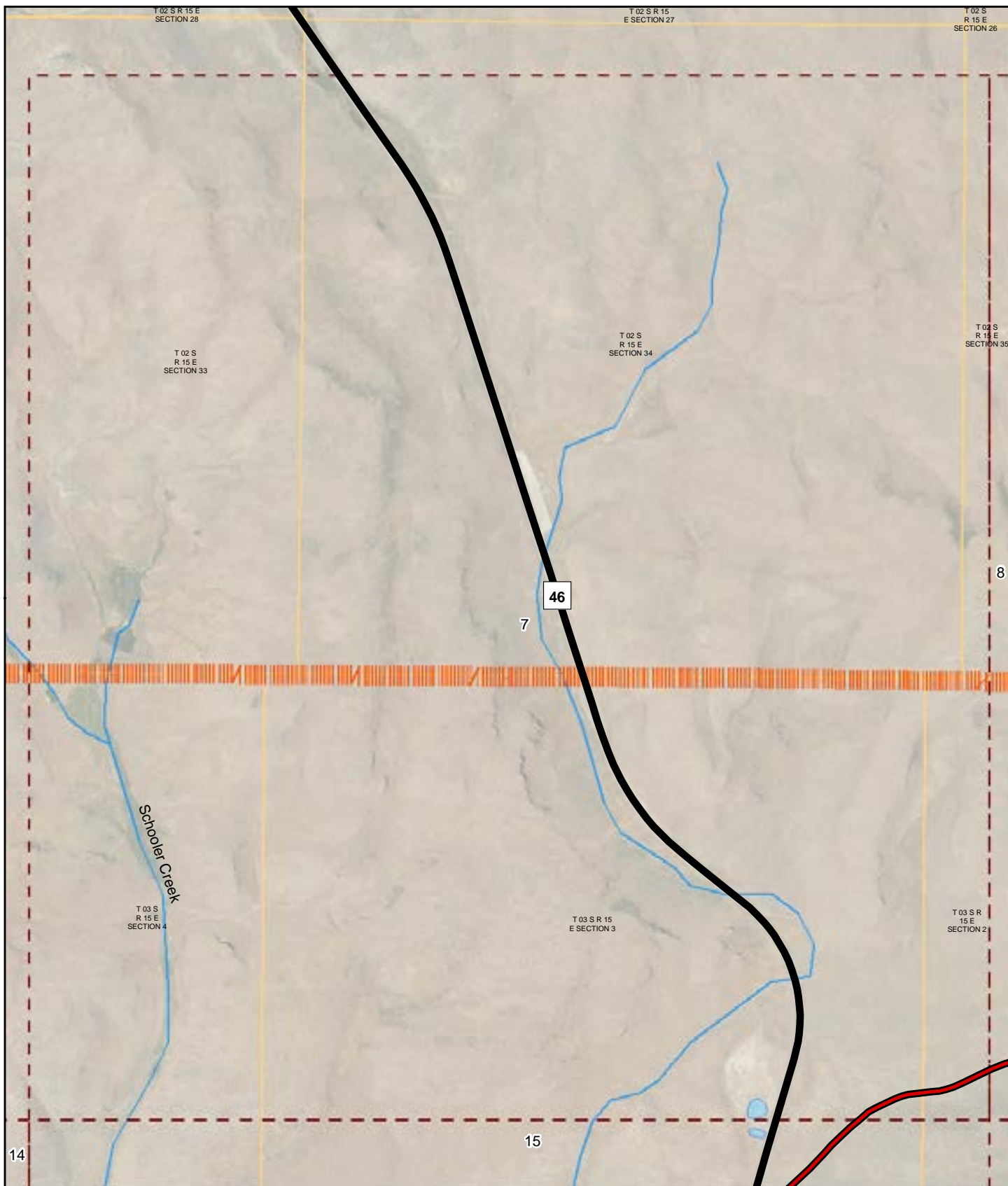
Map Date: 2/24/2016

LRI Revised: 10/31/2015



0 0.25 0.5
miles





ITD MAP DISCLAIMER:

The Idaho Transportation Department (ITD) provides this information, including geographic data and any associated metadata "as is" without warranty of any kind, including but not limited to its completeness, fitness for a particular use, or accuracy of content, positional or otherwise. It is the sole responsibility of the user to determine the accuracy or usability of any information, data or metadata for his, or her, own purposes. In no event shall ITD have any liability whatsoever for damages of any kind arising out of the use of or reliance on the information, geographic data or metadata. In providing this information, data, metadata, or access to such, ITD assumes no obligation to assist the user in the use of such or in the development, use, or maintenance of any applications applied to or associated with such.

2015 ROAD SURFACE MAP

GOODING

COUNTY ROAD & BRIDGE

GOODING COUNTY, IDAHO

Prepared by the Idaho Transportation Department in cooperation with the U.S. Department of Transportation Federal Highway Administration

Page: 7 of 21

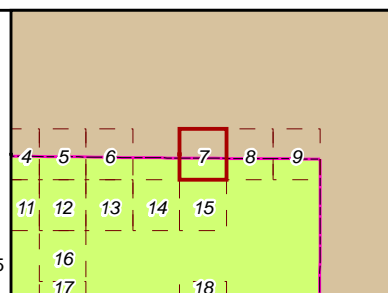
Map Date: 2/24/2016

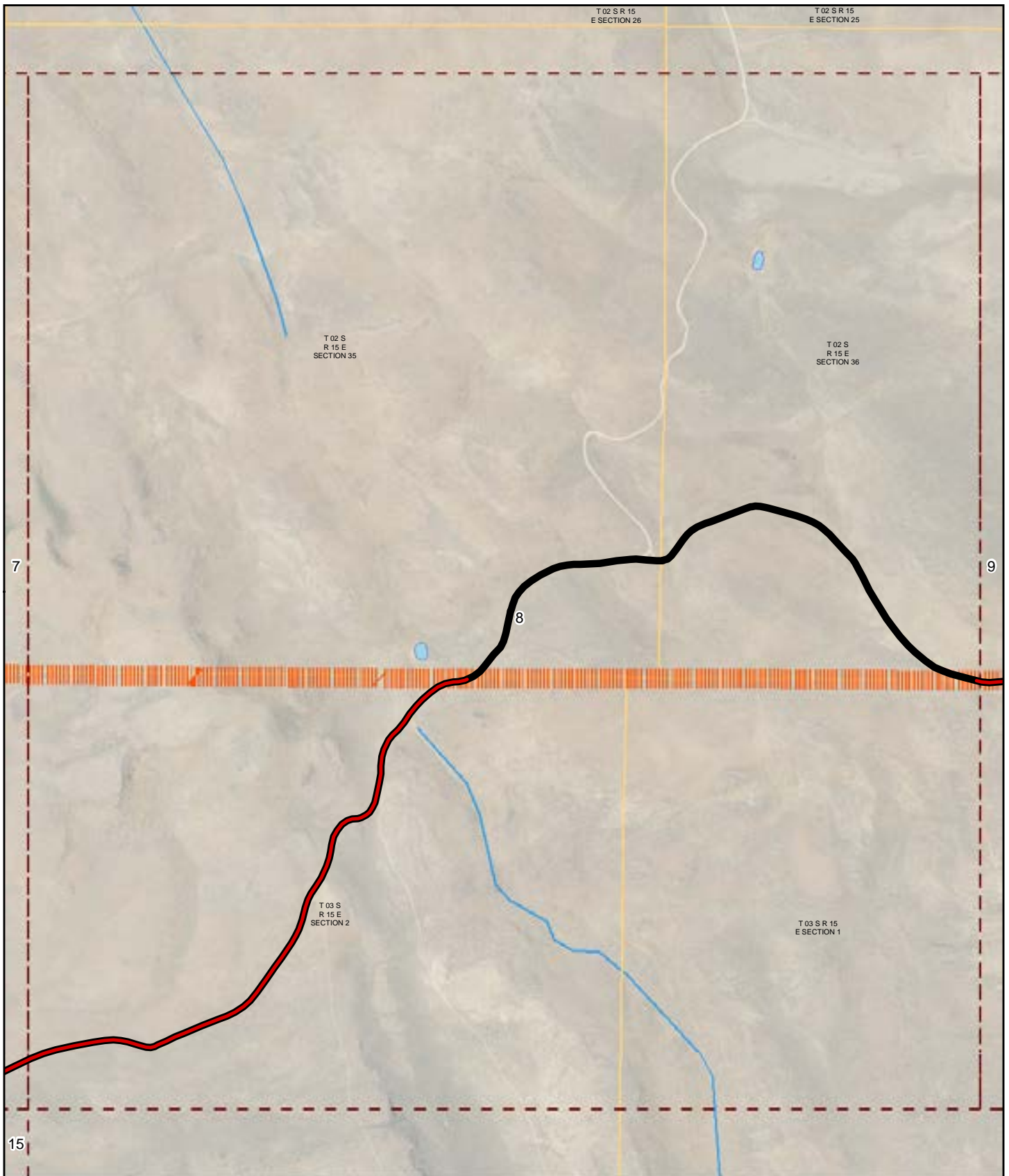
LRI Revised: 10/31/2015



0 0.25 0.5 miles

Document Path: W:\LocalRds\RoadSurface\Projects\RoadSurface-08.5x11.mxd





ITD MAP DISCLAIMER:

The Idaho Transportation Department (ITD) provides this information, including geographic data and any associated metadata "as is" without warranty of any kind, including but not limited to its completeness, fitness for a particular use, or accuracy of content, positional or otherwise. It is the sole responsibility of the user to determine the accuracy or usability of any information, data or metadata for his, or her, own purposes. In no event shall ITD have any liability whatsoever for damages of any kind arising out of the use of or reliance on the information, geographic data or metadata. In providing this information, data, metadata, or access to such, ITD assumes no obligation to assist the user in the use of such or in the development, use, or maintenance of any applications applied to or associated with such.

Document Path: W:\LocalRds\RoadSurface\Projects\RoadSurface-08.5x11.mxd

**2015 ROAD SURFACE MAP
GOODING
COUNTY ROAD & BRIDGE
GOODING COUNTY, IDAHO**

Prepared by the Idaho Transportation Department in cooperation with the U.S. Department of Transportation Federal Highway Administration

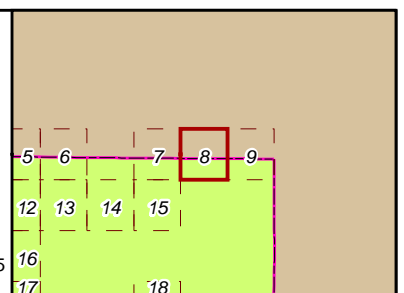
Page: 8 of 21

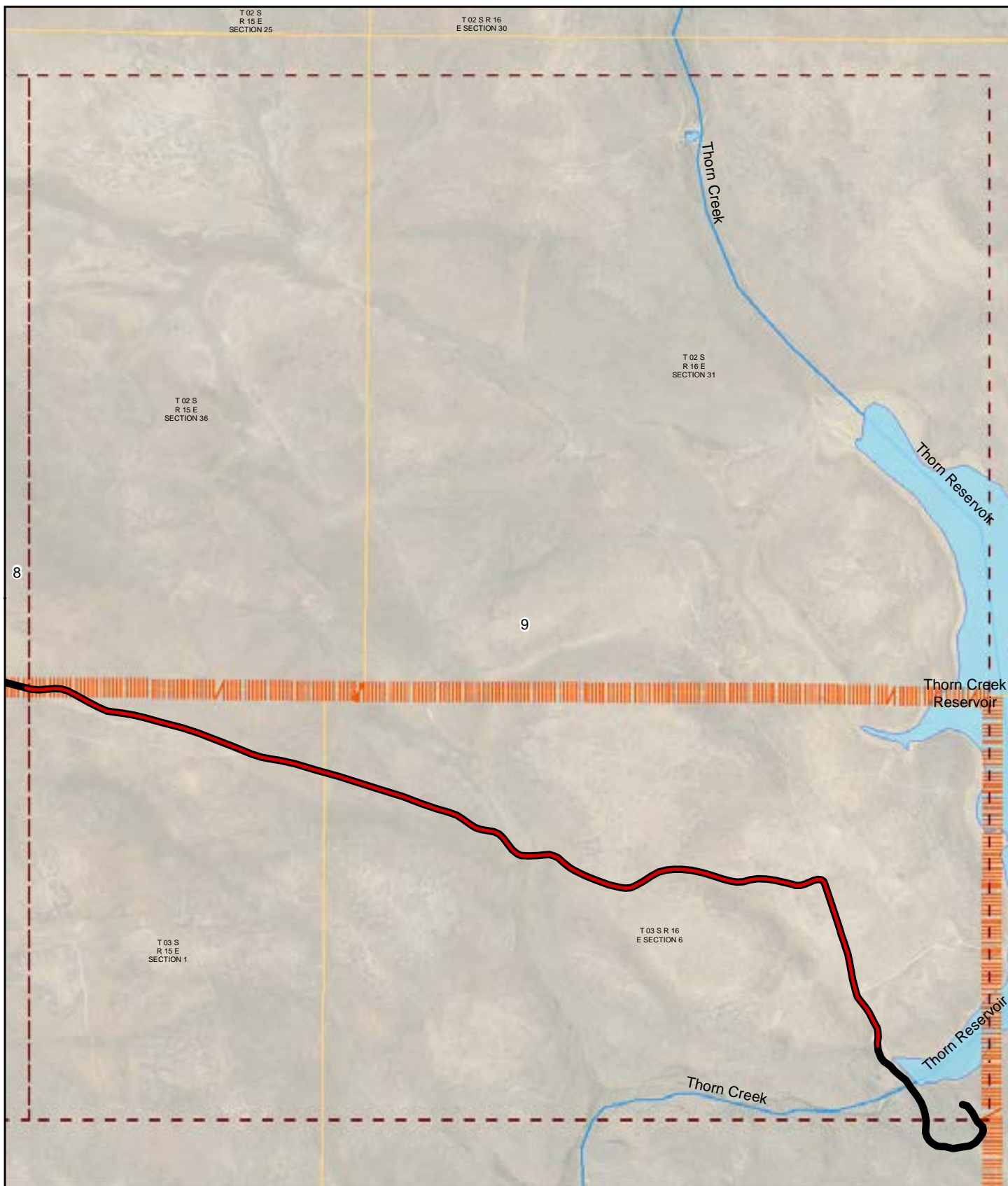
Map Date: 2/24/2016

LRI Revised: 10/31/2015



0 0.25 0.5 miles





ITD MAP DISCLAIMER:

The Idaho Transportation Department (ITD) provides this information, including geographic data and any associated metadata "as is" without warranty of any kind, including but not limited to its completeness, fitness for a particular use, or accuracy of content, positional or otherwise. It is the sole responsibility of the user to determine the accuracy or usability of any information, data or metadata for his, or her, own purposes. In no event shall ITD have any liability whatsoever for damages of any kind arising out of the use of or reliance on the information, geographic data or metadata. In providing this information, data, metadata, or access to such, ITD assumes no obligation to assist the user in the use of such or in the development, use, or maintenance of any applications applied to or associated with such.

**2015 ROAD SURFACE MAP
GOODING
COUNTY ROAD & BRIDGE
GOODING COUNTY, IDAHO**

Prepared by the Idaho Transportation Department in cooperation with the U.S. Department of Transportation Federal Highway Administration

Page: 9 of 21

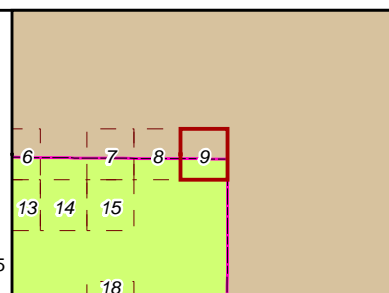
Map Date: 2/24/2016

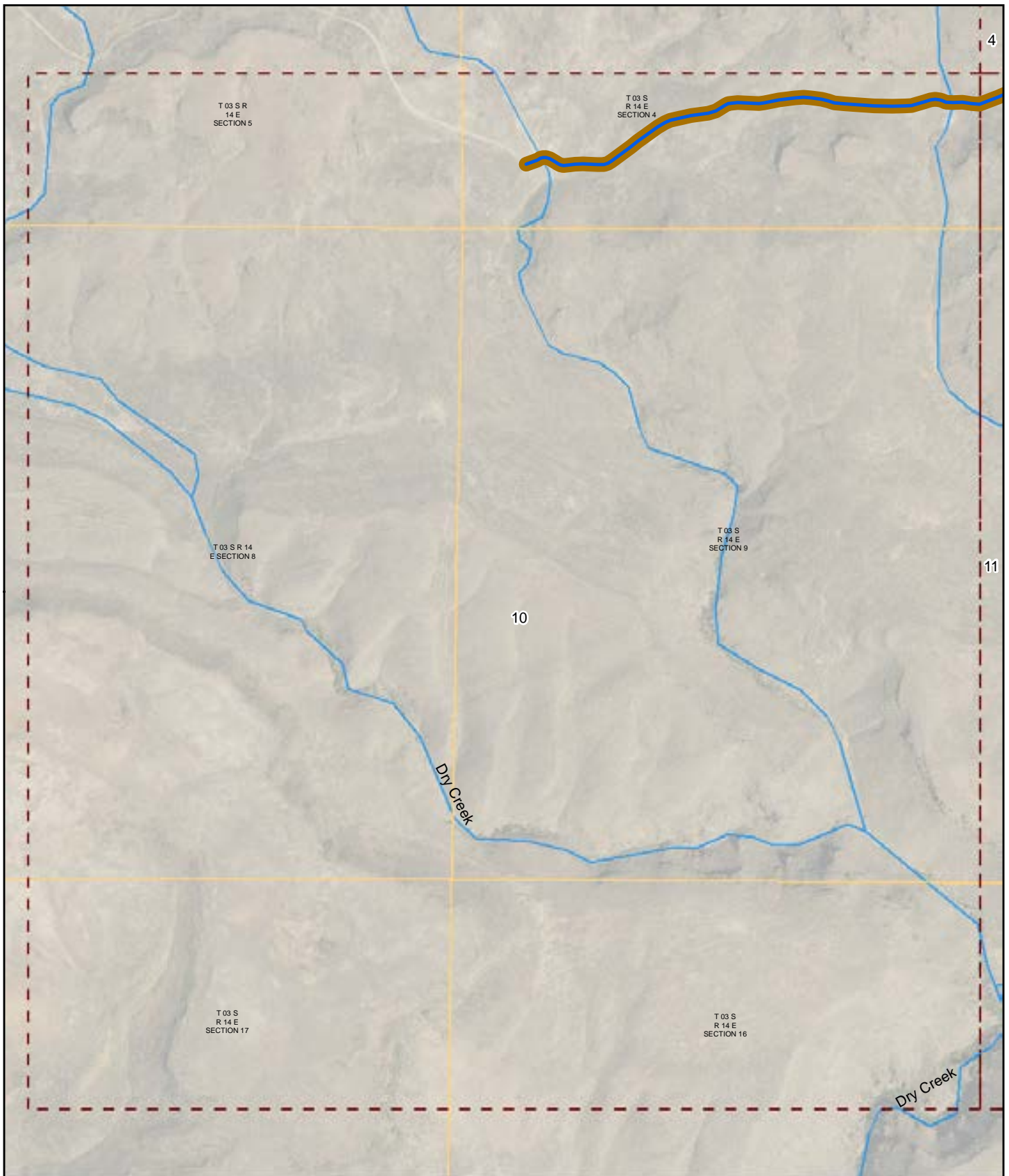
LRI Revised: 10/31/2015



0 0.25 0.5
miles

Document Path: W:\LocalRds\RoadSurface\Projects\RoadSurface-08.5x11.mxd





ITD MAP DISCLAIMER:

The Idaho Transportation Department (ITD) provides this information, including geographic data and any associated metadata "as is" without warranty of any kind, including but not limited to its completeness, fitness for a particular use, or accuracy of content, positional or otherwise. It is the sole responsibility of the user to determine the accuracy or usability of any information, data or metadata for his, or her, own purposes. In no event shall ITD have any liability whatsoever for damages of any kind arising out of the use of or reliance on the information, geographic data or metadata. In providing this information, data, metadata, or access to such, ITD assumes no obligation to assist the user in the use of such or in the development, use, or maintenance of any applications applied to or associated with such.

**2015 ROAD SURFACE MAP
GOODING
COUNTY ROAD & BRIDGE
GOODING COUNTY, IDAHO**

Prepared by the Idaho Transportation Department in cooperation with the U.S. Department of Transportation Federal Highway Administration

Page: 10 of 21

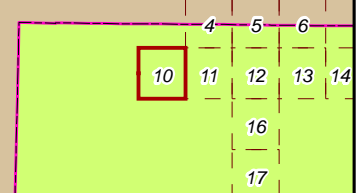
Map Date: 2/24/2016

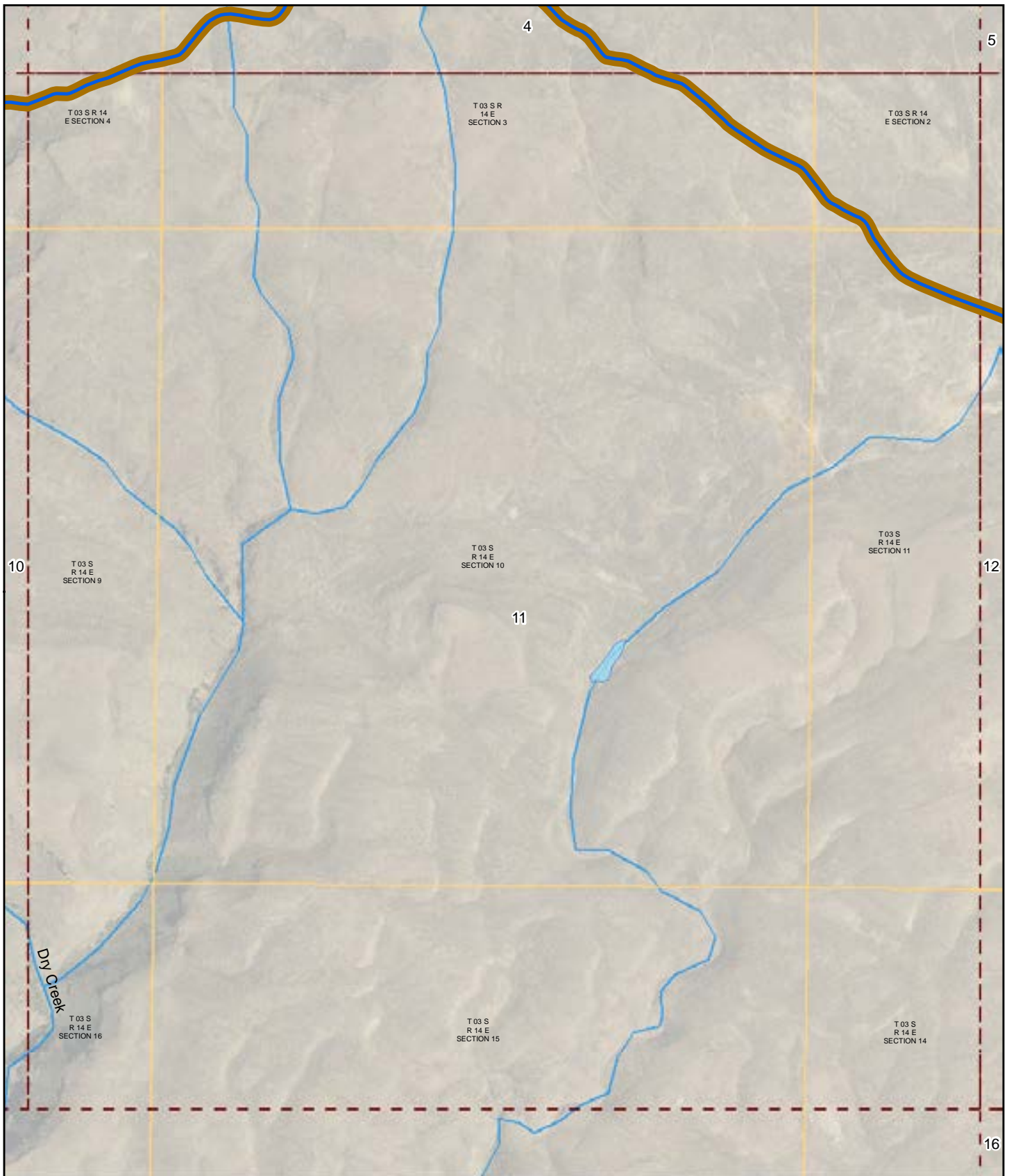
LRI Revised: 10/31/2015



0 0.25 0.5
miles

Document Path: W:\LocalRds\RoadSurface\Projects\RoadSurface-08.5x11.mxd





ITD MAP DISCLAIMER:

The Idaho Transportation Department (ITD) provides this information, including geographic data and any associated metadata "as is" without warranty of any kind, including but not limited to its completeness, fitness for a particular use, or accuracy of content, positional or otherwise. It is the sole responsibility of the user to determine the accuracy or usability of any information, data or metadata for his, or her, own purposes. In no event shall ITD have any liability whatsoever for damages of any kind arising out of the use of or reliance on the information, geographic data or metadata. In providing this information, data, metadata, or access to such, ITD assumes no obligation to assist the user in the use of such or in the development, use, or maintenance of any applications applied to or associated with such.

**2015 ROAD SURFACE MAP
GOODING
COUNTY ROAD & BRIDGE
GOODING COUNTY, IDAHO**

Prepared by the Idaho Transportation Department in cooperation with the U.S. Department of Transportation Federal Highway Administration

Page: 11 of 21

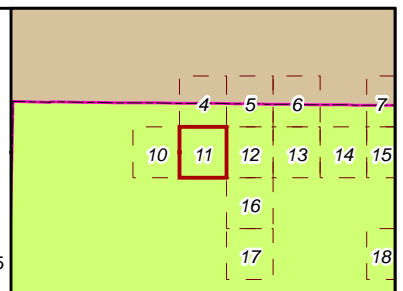
Map Date: 2/24/2016

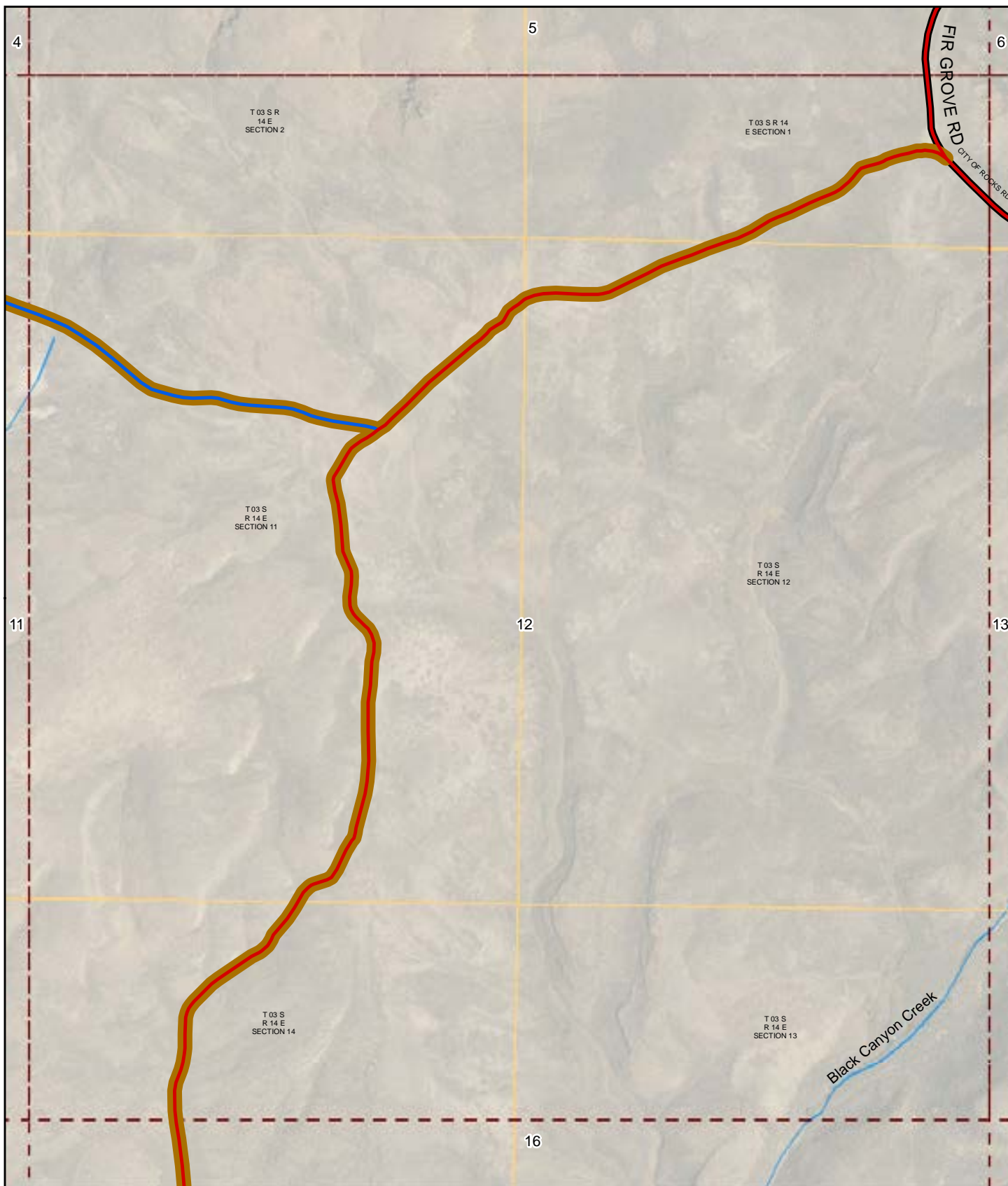
LRI Revised: 10/31/2015



0 0.25 0.5
miles

Document Path: W:\LocalRds\RoadSurface\Projects\RoadSurface-08.5x11.mxd





ITD MAP DISCLAIMER:

The Idaho Transportation Department (ITD) provides this information, including geographic data and any associated metadata "as is" without warranty of any kind, including but not limited to its completeness, fitness for a particular use, or accuracy of content, positional or otherwise. It is the sole responsibility of the user to determine the accuracy or usability of any information, data or metadata for his, or her, own purposes. In no event shall ITD have any liability whatsoever for damages of any kind arising out of the use of or reliance on the information, geographic data or metadata. In providing this information, data, metadata, or access to such, ITD assumes no obligation to assist the user in the use of such or in the development, use, or maintenance of any applications applied to or associated with such.

2015 ROAD SURFACE MAP

GOODING

COUNTY ROAD & BRIDGE

GOODING COUNTY, IDAHO

Prepared by the Idaho Transportation Department in cooperation with the U.S. Department of Transportation Federal Highway Administration

Page: 12 of 21

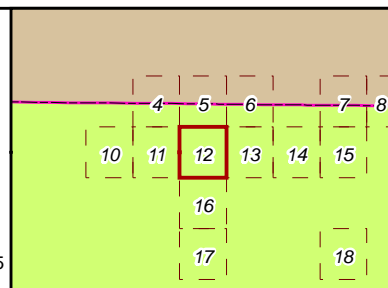
Map Date: 2/24/2016

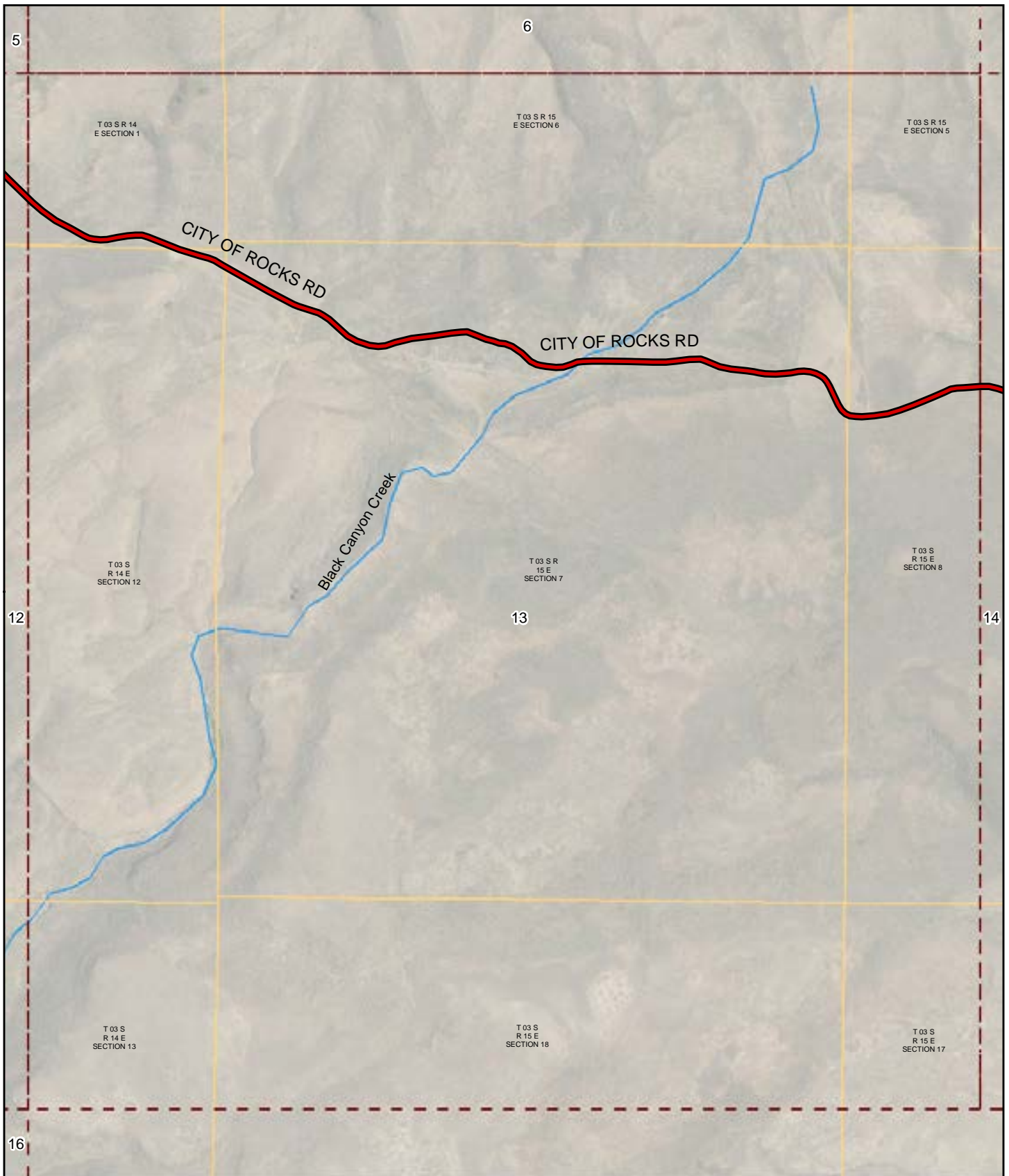
LRI Revised: 10/31/2015



0 0.25 0.5 miles

Document Path: W:\LocalRds\RoadSurface\Projects\RoadSurface-08.5x11.mxd





ITD MAP DISCLAIMER:

The Idaho Transportation Department (ITD) provides this information, including geographic data and any associated metadata "as is" without warranty of any kind, including but not limited to its completeness, fitness for a particular use, or accuracy of content, positional or otherwise. It is the sole responsibility of the user to determine the accuracy or usability of any information, data or metadata for his, or her, own purposes. In no event shall ITD have any liability whatsoever for damages of any kind arising out of the use of or reliance on the information, geographic data or metadata. In providing this information, data, metadata, or access to such, ITD assumes no obligation to assist the user in the use of such or in the development, use, or maintenance of any applications applied to or associated with such.

Document Path: W:\LocalRds\RoadSurface\Projects\RoadSurface-08.5x11.mxd

**2015 ROAD SURFACE MAP
GOODING
COUNTY ROAD & BRIDGE
GOODING COUNTY, IDAHO**

Prepared by the Idaho Transportation Department in cooperation with the U.S. Department of Transportation Federal Highway Administration

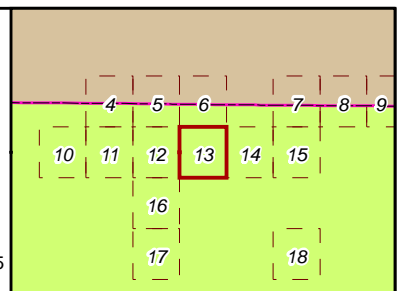
Page: 13 of 21

Map Date: 2/24/2016

LRI Revised: 10/31/2015



0 0.25 0.5
miles





ITD MAP DISCLAIMER:

The Idaho Transportation Department (ITD) provides this information, including geographic data and any associated metadata "as is" without warranty of any kind, including but not limited to its completeness, fitness for a particular use, or accuracy of content, positional or otherwise. It is the sole responsibility of the user to determine the accuracy or usability of any information, data or metadata for his, or her, own purposes. In no event shall ITD have any liability whatsoever for damages of any kind arising out of the use of or reliance on the information, geographic data or metadata. In providing this information, data, metadata, or access to such, ITD assumes no obligation to assist the user in the use of such or in the development, use, or maintenance of any applications applied to or associated with such.

Document Path: W:\LocalRds\RoadSurface\Projects\RoadSurface-08.5x11.mxd

2015 ROAD SURFACE MAP

GOODING

COUNTY ROAD & BRIDGE

GOODING COUNTY, IDAHO

Prepared by the Idaho Transportation Department in cooperation with the U.S. Department of Transportation Federal Highway Administration

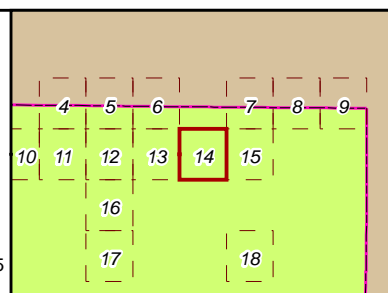
Page: 14 of 21

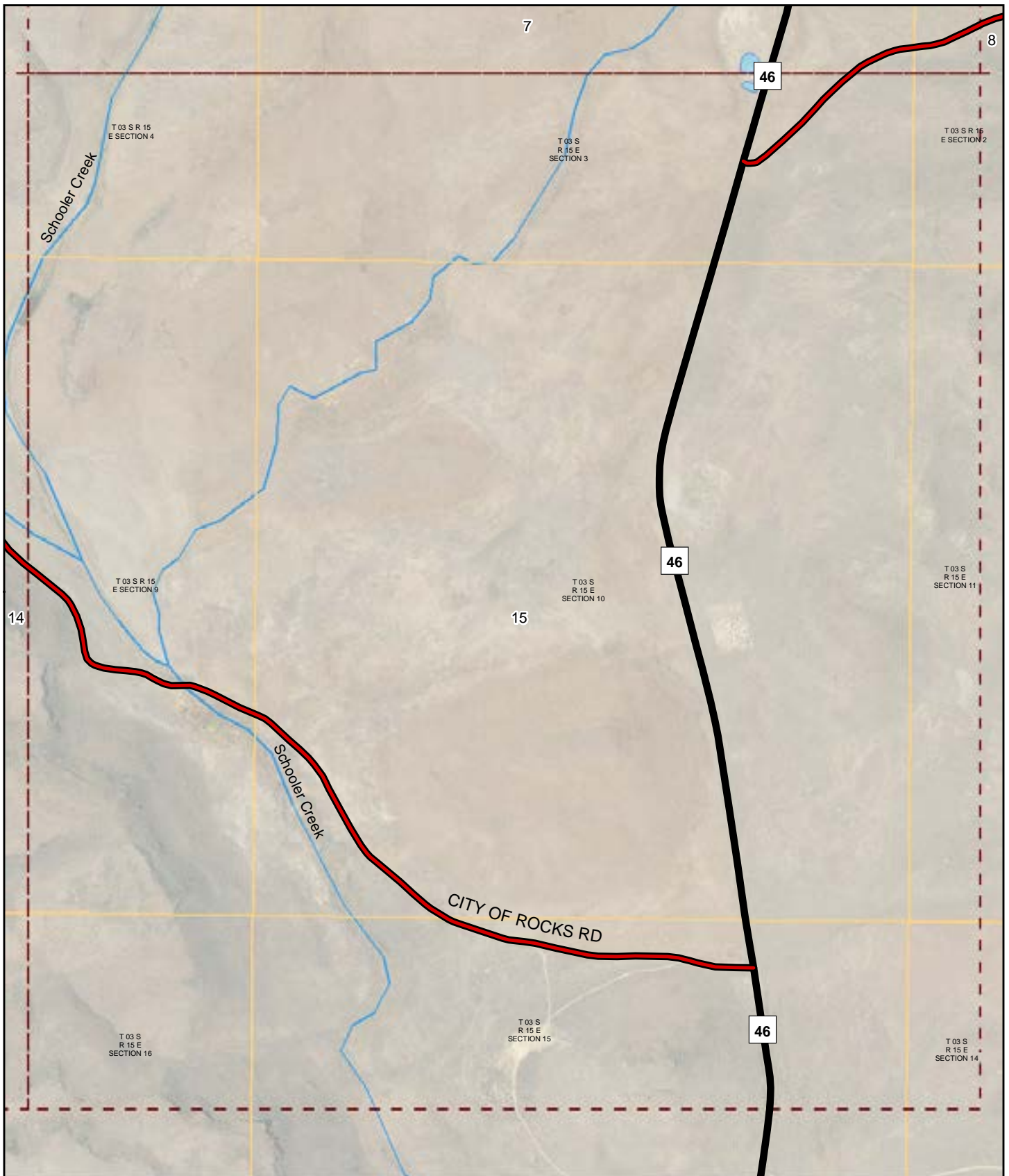
Map Date: 2/24/2016

LRI Revised: 10/31/2015



0 0.25 0.5 miles





ITD MAP DISCLAIMER:

The Idaho Transportation Department (ITD) provides this information, including geographic data and any associated metadata "as is" without warranty of any kind, including but not limited to its completeness, fitness for a particular use, or accuracy of content, positional or otherwise. It is the sole responsibility of the user to determine the accuracy or usability of any information, data or metadata for his, or her, own purposes. In no event shall ITD have any liability whatsoever for damages of any kind arising out of the use of or reliance on the information, geographic data or metadata. In providing this information, data, metadata, or access to such, ITD assumes no obligation to assist the user in the use of such or in the development, use, or maintenance of any applications applied to or associated with such.

**2015 ROAD SURFACE MAP
GOODING
COUNTY ROAD & BRIDGE
GOODING COUNTY, IDAHO**

Prepared by the Idaho Transportation Department in cooperation with the U.S. Department of Transportation Federal Highway Administration

Page: 15 of 21

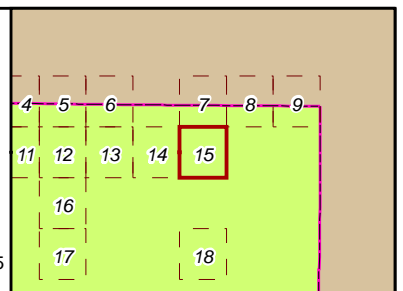
Map Date: 2/24/2016

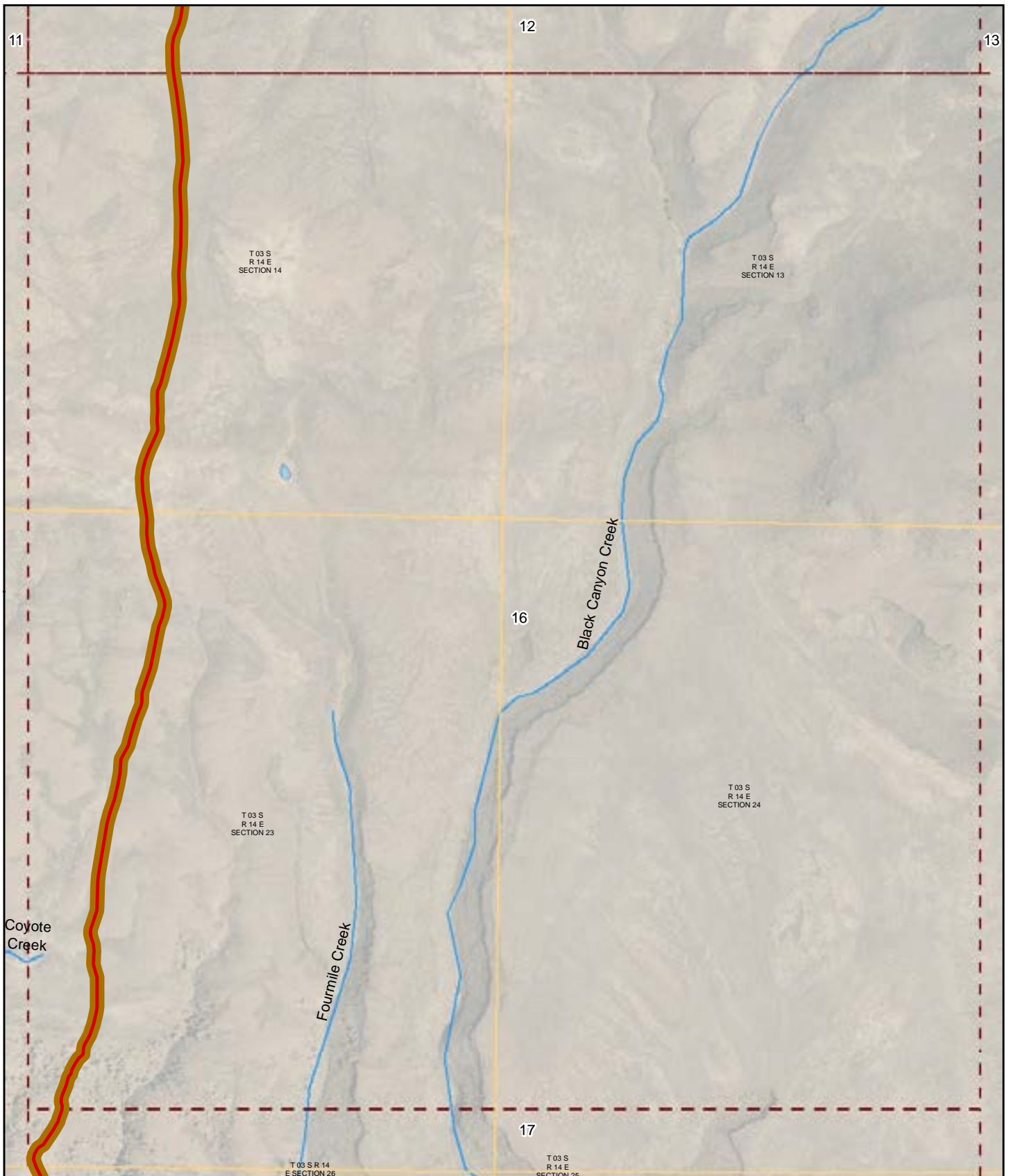
LRI Revised: 10/31/2015



0 0.25 0.5
miles

Document Path: W:\LocalRds\RoadSurface\Projects\RoadSurface-08.5x11.mxd





ITD MAP DISCLAIMER:

The Idaho Transportation Department (ITD) provides this information, including geographic data and any associated metadata "as is" without warranty of any kind, including but not limited to its completeness, fitness for a particular use, or accuracy of content, positional or otherwise. It is the sole responsibility of the user to determine the accuracy or usability of any information, data or metadata for his, or her, own purposes. In no event shall ITD have any liability whatsoever for damages of any kind arising out of the use of or reliance on the information, geographic data or metadata. In providing this information, data, metadata, or access to such, ITD assumes no obligation to assist the user in the use of such or in the development, use, or maintenance of any applications applied to or associated with such.

2015 ROAD SURFACE MAP

GOODING

COUNTY ROAD & BRIDGE

GOODING COUNTY, IDAHO

Prepared by the Idaho Transportation Department in cooperation with the U.S. Department of Transportation Federal Highway Administration

Page: 16 of 21

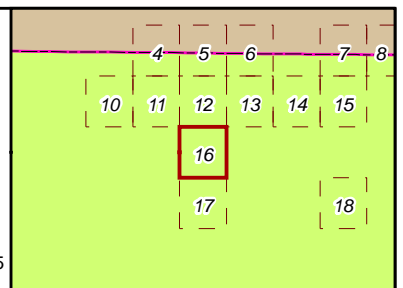
Map Date: 2/24/2016

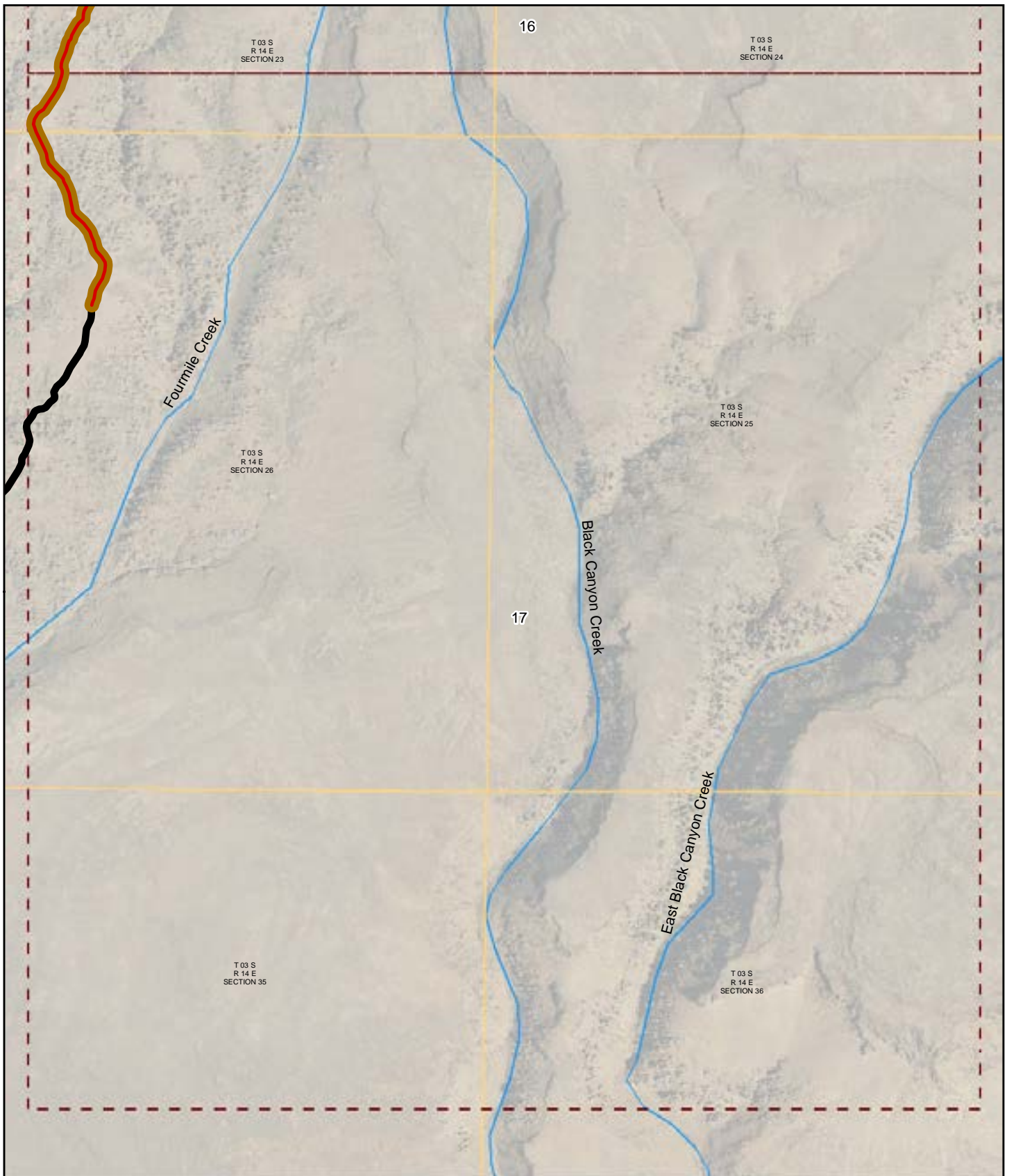
LRI Revised: 10/31/2015



0 0.25 0.5 miles

Document Path: W:\LocalRds\RoadSurface\Projects\RoadSurface-08.5x11.mxd





ITD MAP DISCLAIMER:

The Idaho Transportation Department (ITD) provides this information, including geographic data and any associated metadata "as is" without warranty of any kind, including but not limited to its completeness, fitness for a particular use, or accuracy of content, positional or otherwise. It is the sole responsibility of the user to determine the accuracy or usability of any information, data or metadata for his, or her, own purposes. In no event shall ITD have any liability whatsoever for damages of any kind arising out of the use of or reliance on the information, geographic data or metadata. In providing this information, data, metadata, or access to such, ITD assumes no obligation to assist the user in the use of such or in the development, use, or maintenance of any applications applied to or associated with such.

2015 ROAD SURFACE MAP

GOODING

COUNTY ROAD & BRIDGE

GOODING COUNTY, IDAHO

Prepared by the Idaho Transportation Department in cooperation with the U.S. Department of Transportation Federal Highway Administration

Page: 17 of 21

Map Date: 2/24/2016

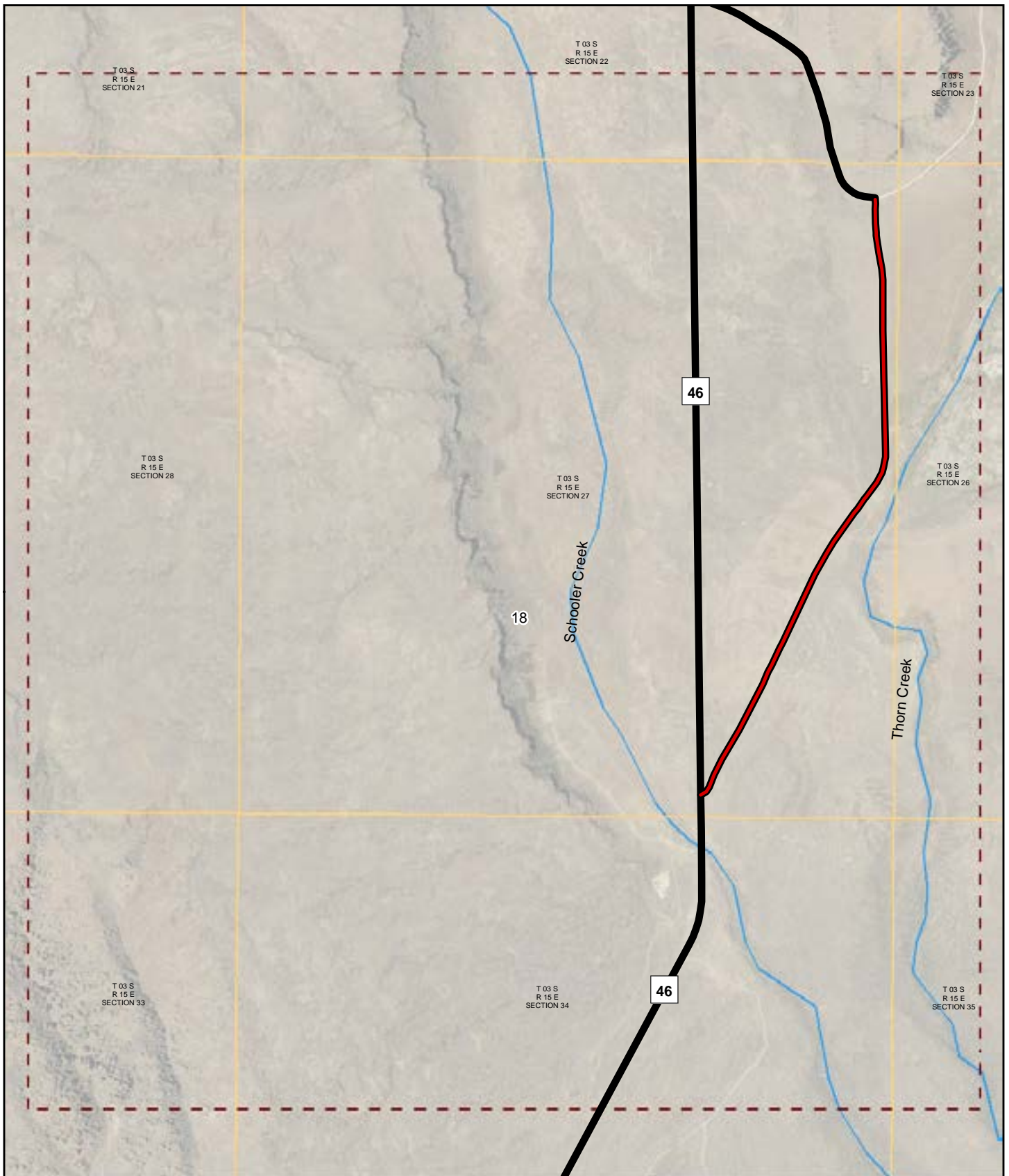
LRI Revised: 10/31/2015



0 0.25 0.5 miles

Document Path: W:\LocalRds\RoadSurface\Projects\RoadSurface-08.5x11.mxd

	4	5	6	7	8
10	11	12	13	14	15
		16			
		17		18	



ITD MAP DISCLAIMER:

The Idaho Transportation Department (ITD) provides this information, including geographic data and any associated metadata "as is" without warranty of any kind, including but not limited to its completeness, fitness for a particular use, or accuracy of content, positional or otherwise. It is the sole responsibility of the user to determine the accuracy or usability of any information, data or metadata for his, or her, own purposes. In no event shall ITD have any liability whatsoever for damages of any kind arising out of the use of or reliance on the information, geographic data or metadata. In providing this information, data, metadata, or access to such, ITD assumes no obligation to assist the user in the use of such or in the development, use, or maintenance of any applications applied to or associated with such.

2015 ROAD SURFACE MAP

GOODING

COUNTY ROAD & BRIDGE

GOODING COUNTY, IDAHO

Prepared by the Idaho Transportation Department in cooperation with the U.S. Department of Transportation Federal Highway Administration

Page: 18 of 21

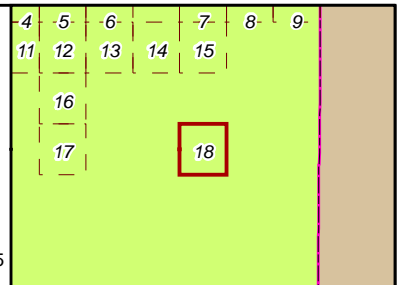
Map Date: 2/24/2016

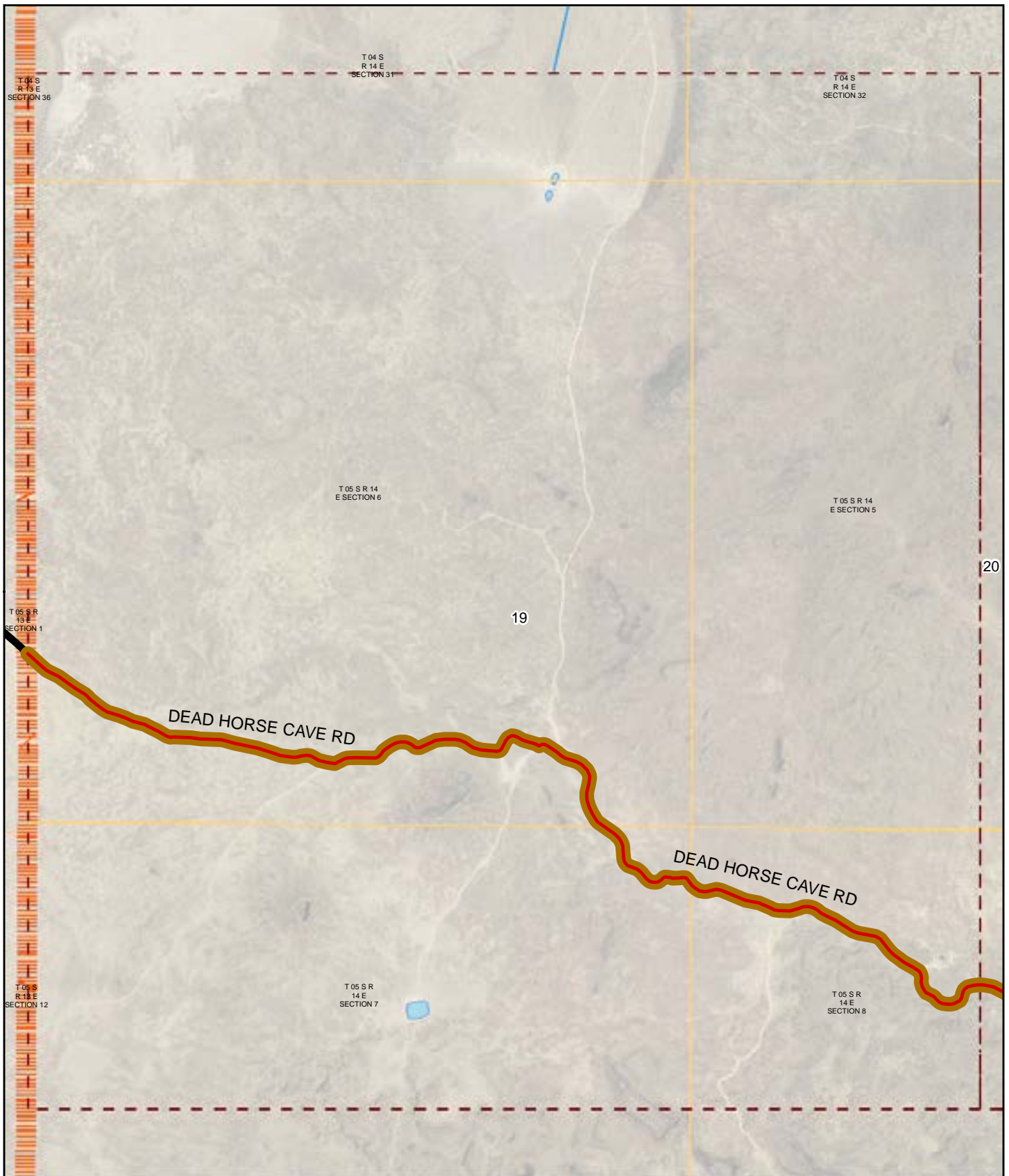
LRI Revised: 10/31/2015



0 0.25 0.5 miles

Document Path: W:\LocalRds\RoadSurface\Projects\RoadSurface-08.5x11.mxd





ITD MAP DISCLAIMER:

The Idaho Transportation Department (ITD) provides this information, including geographic data and any associated metadata "as is" without warranty of any kind, including but not limited to its completeness, fitness for a particular use, or accuracy of content, positional or otherwise. It is the sole responsibility of the user to determine the accuracy or usability of any information, data or metadata for his, or her, own purposes. In no event shall ITD have any liability whatsoever for damages of any kind arising out of the use of or reliance on the information, geographic data or metadata. In providing this information, data, metadata, or access to such, ITD assumes no obligation to assist the user in the use of such or in the development, use, or maintenance of any applications applied to or associated with such.

**2015 ROAD SURFACE MAP
GOODING
COUNTY ROAD & BRIDGE
GOODING COUNTY, IDAHO**

Prepared by the Idaho Transportation Department in cooperation with the U.S. Department of Transportation Federal Highway Administration

Page: 19 of 21

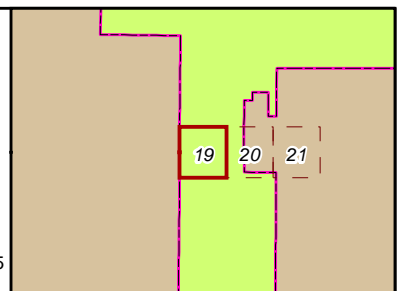
Map Date: 2/24/2016

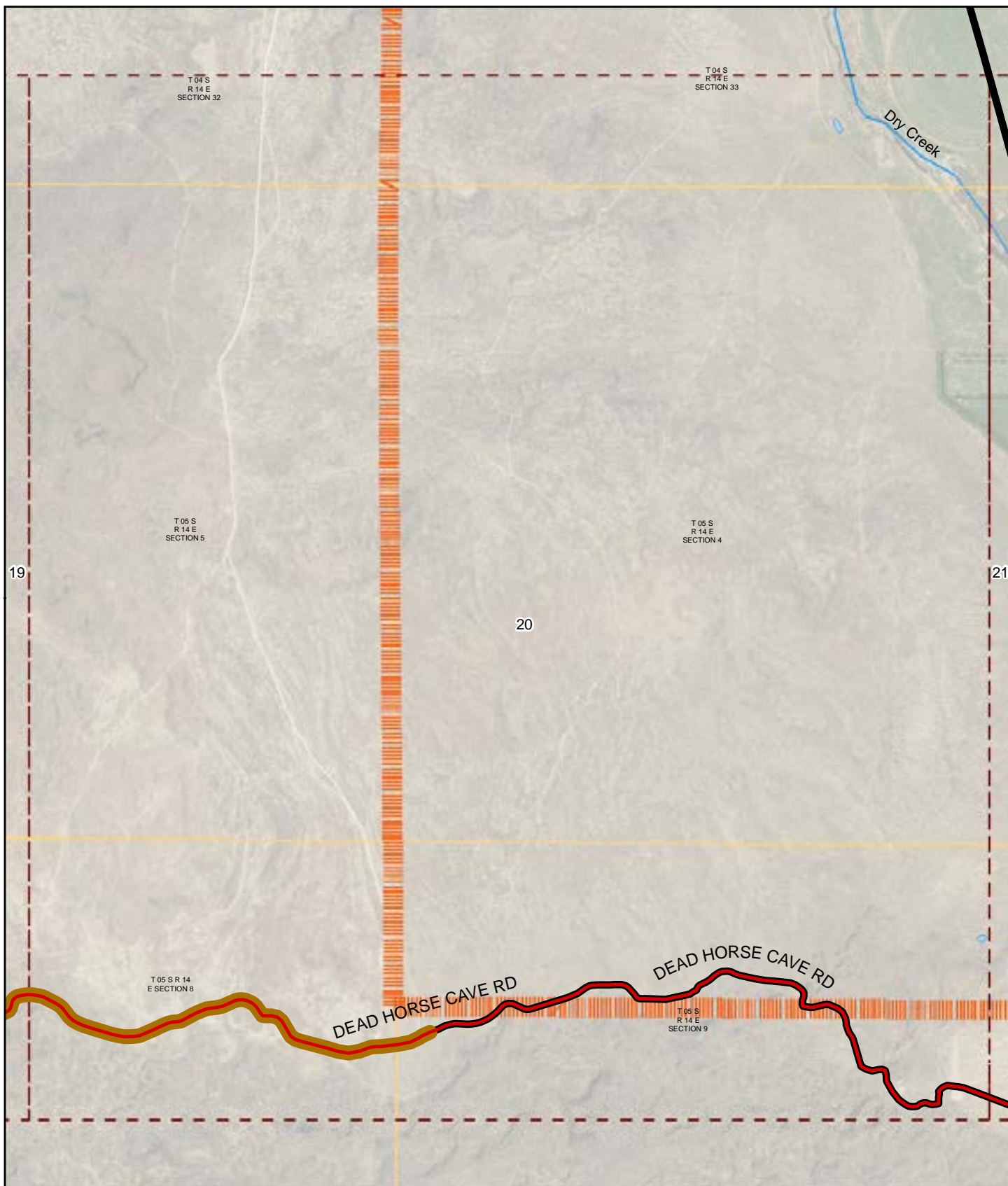
LRI Revised: 10/31/2015



0 0.25 0.5
miles

Document Path: W:\LocalRds\RoadSurface\Projects\RoadSurface-08.5x11.mxd





ITD MAP DISCLAIMER:

The Idaho Transportation Department (ITD) provides this information, including geographic data and any associated metadata "as is" without warranty of any kind, including but not limited to its completeness, fitness for a particular use, or accuracy of content, positional or otherwise. It is the sole responsibility of the user to determine the accuracy or usability of any information, data or metadata for his, or her, own purposes. In no event shall ITD have any liability whatsoever for damages of any kind arising out of the use of or reliance on the information, geographic data or metadata. In providing this information, data, metadata, or access to such, ITD assumes no obligation to assist the user in the use of such or in the development, use, or maintenance of any applications applied to or associated with such.

Document Path: W:\LocalRds\RoadSurface\Projects\RoadSurface-08.5x11.mxd

2015 ROAD SURFACE MAP

GOODING

COUNTY ROAD & BRIDGE

GOODING COUNTY, IDAHO

Prepared by the Idaho Transportation Department in cooperation with the U.S. Department of Transportation Federal Highway Administration

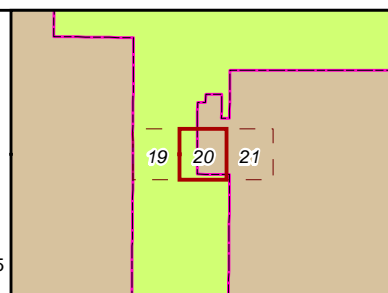
Page: 20 of 21

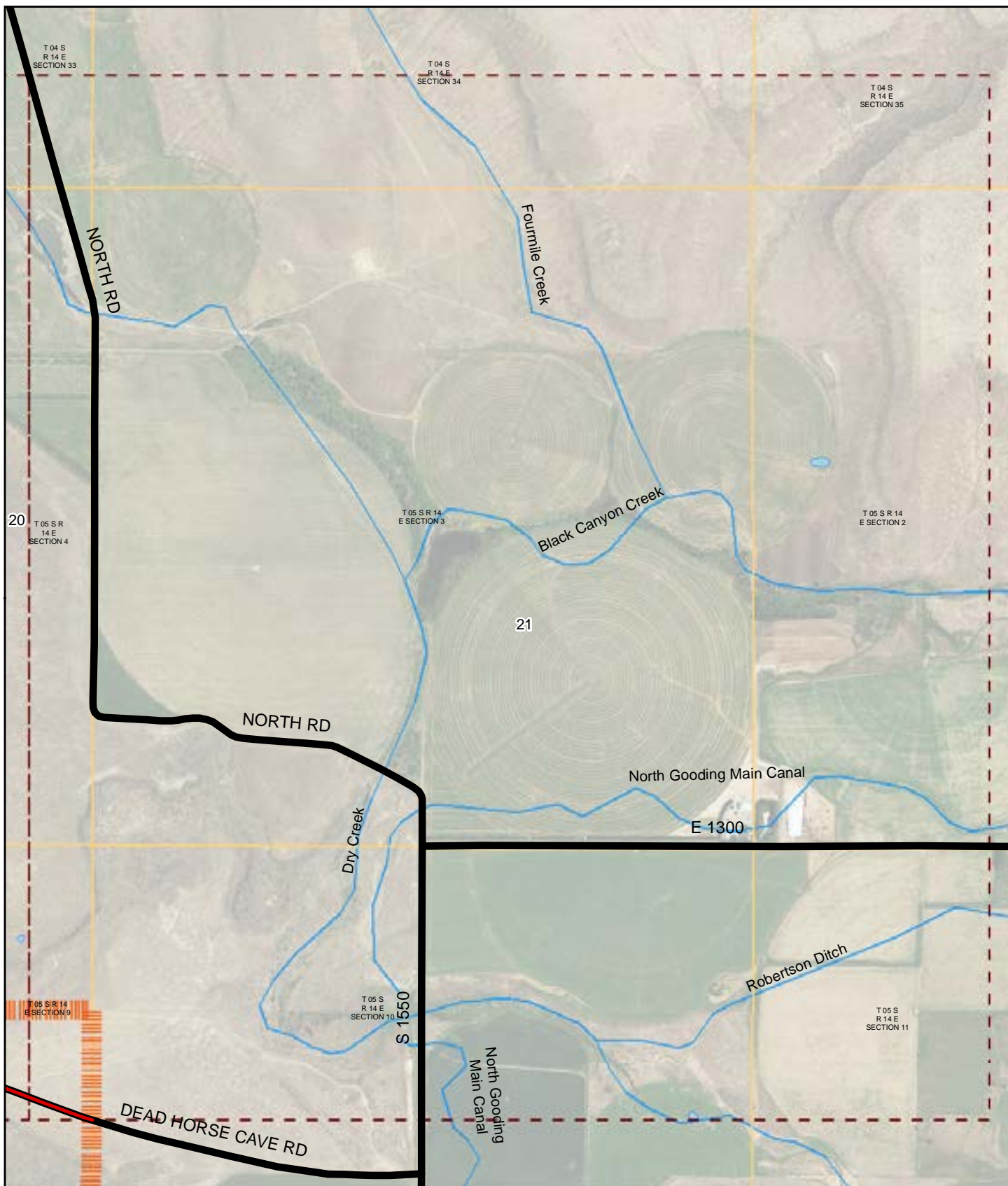
Map Date: 2/24/2016

LRI Revised: 10/31/2015



0 0.25 0.5
miles





ITD MAP DISCLAIMER:

The Idaho Transportation Department (ITD) provides this information, including geographic data and any associated metadata "as is" without warranty of any kind, including but not limited to its completeness, fitness for a particular use, or accuracy of content, positional or otherwise. It is the sole responsibility of the user to determine the accuracy or usability of any information, data or metadata for his, or her, own purposes. In no event shall ITD have any liability whatsoever for damages of any kind arising out of the use of or reliance on the information, geographic data or metadata. In providing this information, data, metadata, or access to such, ITD assumes no obligation to assist the user in the use of such or in the development, use, or maintenance of any applications applied to or associated with such.

Document Path: W:\LocalRds\RoadSurface\Projects\RoadSurface-08.5x11.mxd

2015 ROAD SURFACE MAP GOODING COUNTY ROAD & BRIDGE GOODING COUNTY, IDAHO

Prepared by the Idaho Transportation Department in cooperation with the U.S. Department of Transportation Federal Highway Administration

Page: 21 of 21

Map Date: 2/24/2016

LRI Revised: 10/31/2015



0 0.25 0.5 miles

