

1/14/2016




Idaho  
Transportation  
Department

# KIDDER-HARRIS HIGHWAY DISTRICT MAP BOOK      SCALE 23,130



PREPARED BY THE Idaho Transportation Department | jhill











**KIDDER-HARRIS  
HIGHWAY DISTRICT  
LOCATOR GRID  
MAP BOOK  
PAGE NUMBERS**




## Legend














### LRI - Road Pay Weight

#### PayWeight

-  0.5
-  2
-  Earth
-  Gravel
-  F-Asphalt/oil treated gravel less than 1"
-  G-1-Road or Cold Plant mix Asphalt
-  G-2-Hot mix asphalt pavement
-  J-Other (e.g., concrete, cobble stone or brick surface)

#### Status

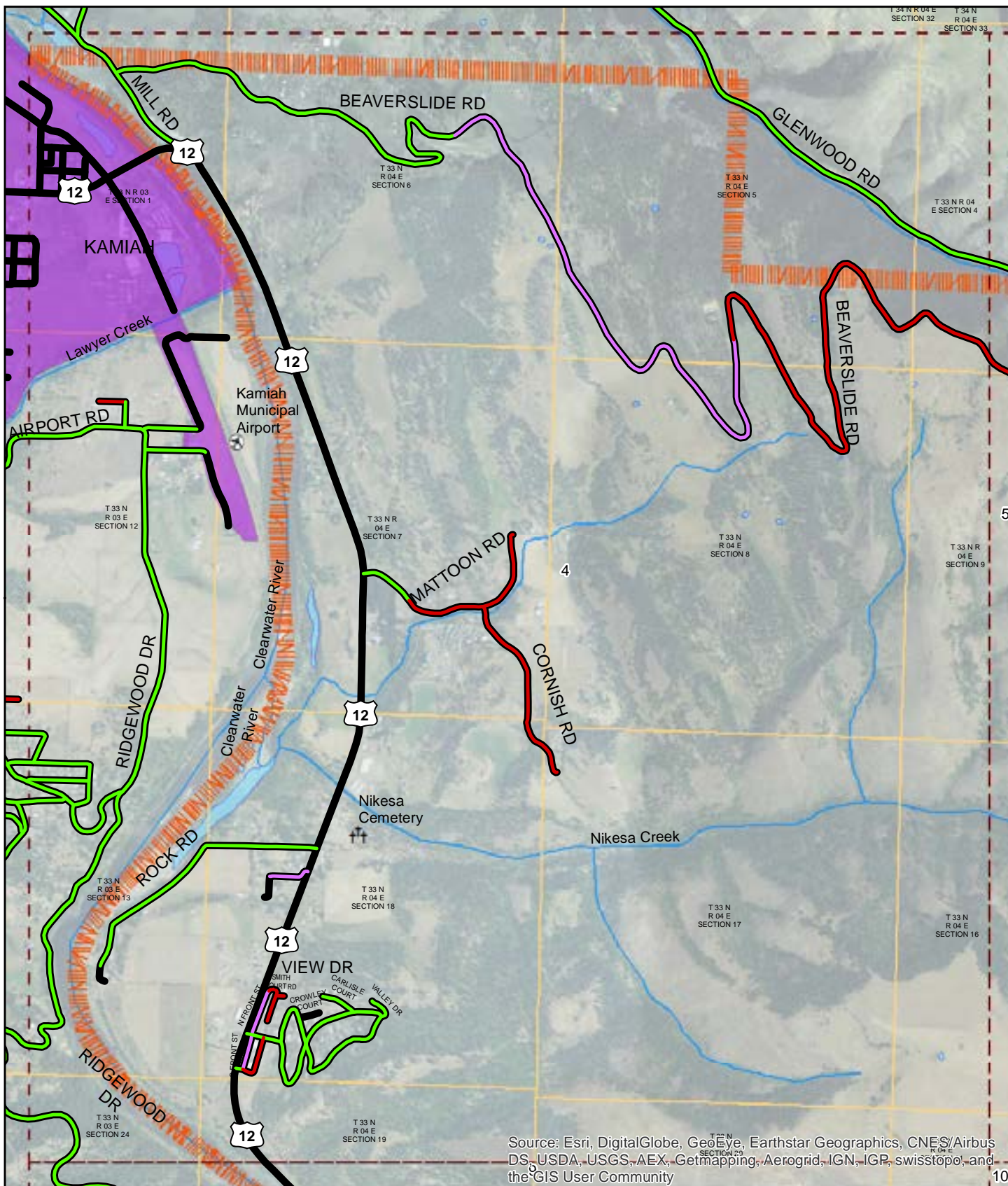
-  UNIMPROVED
-  GNIS - Summit/Peak
-  airport

-  cemetery
-  range
-  island
-  MapGrids
-  HighwayDistrict
-  State
-  County
-  City
-  Section
-  Waterbody
-  River
-  USFS LANDS
-  LRS - Routes

Coordinate System: NAD 1983 Idaho TM  
Projection: Transverse Mercator  
Datum: North American 1983  
False Easting: 2,500,000.0000  
False Northing: 1,200,000.0000  
Central Meridian: -114.0000  
Scale Factor: 0.9996  
Latitude Of Origin: 42.0000  
Units: Meter

PREPARED BY THE  
IDAHO TRANSPORTATION DEPARTMENT  
IN COOPERATION WITH THE  
U.S. DEPARTMENT OF TRANSPORTATION  
FEDERAL HIGHWAY ADMINISTRATION

The Idaho Transportation Department (ITD) provides this information, including geographic data and any associated metadata "as is" without warranty of any kind, including but not limited to its completeness, fitness for a particular use, or accuracy of content, positional or otherwise. It is the sole responsibility of the user to determine the accuracy or usability of any information, data or metadata for his or her own purposes. In no event shall ITD have any liability whatsoever for damages of any kind arising out of the use of or reliance on the information, geographic data or metadata. In providing this information, data, metadata, or access to such, ITD assumes no obligation to assist the user in the use of such or in the development, use, or maintenance of any applications applied to or associated with such.



#### ITD MAP DISCLAIMER:

The Idaho Transportation Department (ITD) provides this information, including geographic data and any associated metadata "as is" without warranty of any kind, including but not limited to its completeness, fitness for a particular use, or accuracy of content, positional or otherwise. It is the sole responsibility of the user to determine the accuracy or usability of any information, data or metadata for his, or her, own purposes. In no event shall ITD have any liability whatsoever for damages of any kind arising out of the use of or reliance on the information, geographic data or metadata. In providing this information, data, metadata, or access to such, ITD assumes no obligation to assist the user in the use of such or in the development, use, or maintenance of any applications applied to or associated with such.

Document Path: W:\LocalRds\RoadSurface\Projects\RoadSurface-08.5x11.mxd

#### 2015 ROAD SURFACE MAP

#### KIDDER-HARRIS

#### HIGHWAY DISTRICT

#### IDAHO COUNTY, IDAHO

Prepared by the Idaho Transportation Department in cooperation with the U.S. Department of Transportation Federal Highway Administration

0 0.5 1 miles



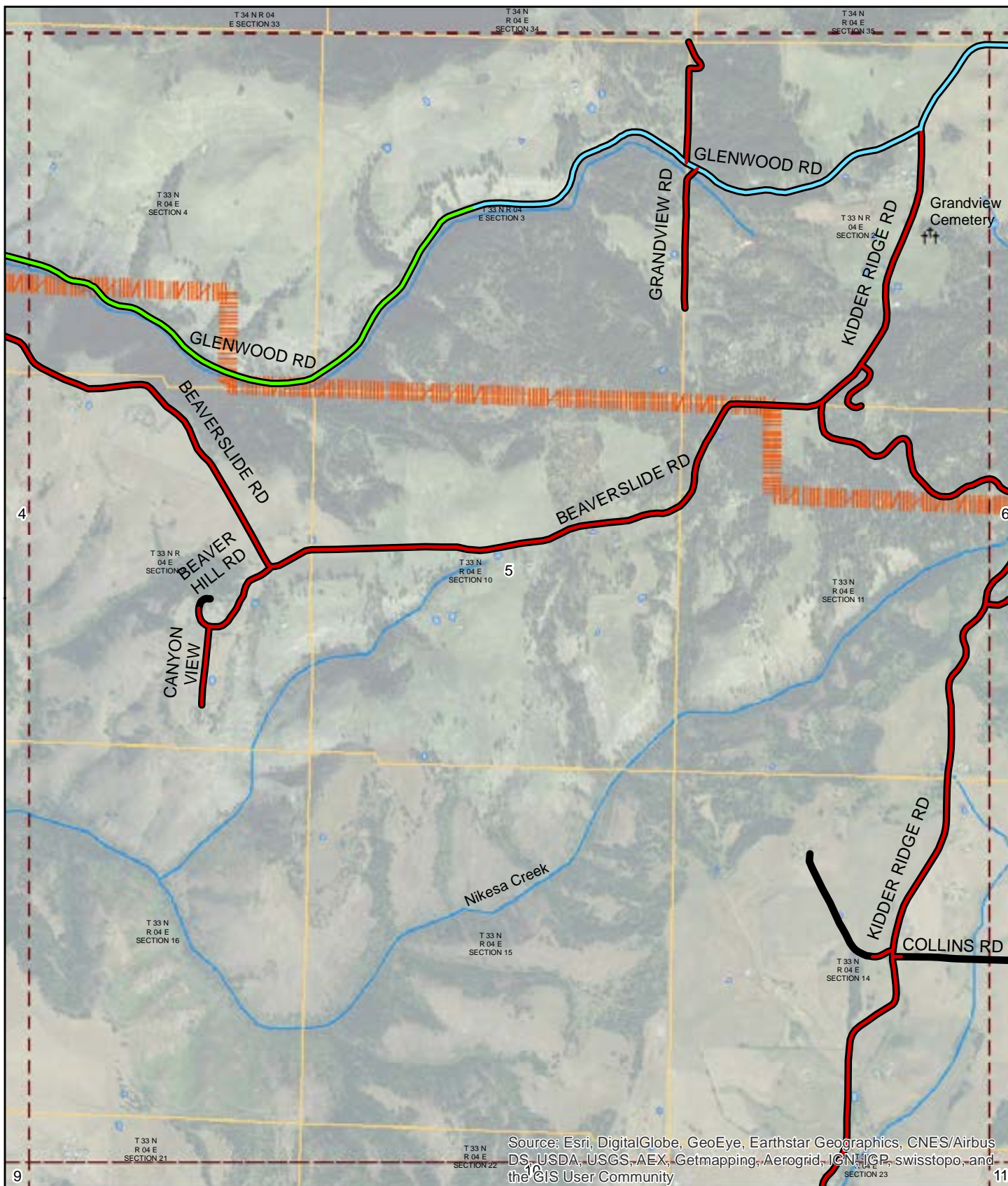
Page: 4 of 38

Map Date: 1/14/2016

LRI Revised: 10/31/2015

4	5	6	7	8
9	10	11	12	13
14	15	16	17	18





Source: Esri, DigitalGlobe, GeoEye, Earthstar Geographics, CNES/Airbus DS, USDA, USGS, AEX, Getmapping, Aerogrid, IGN, IGP, swisstopo, and the GIS User Community

**ITD MAP DISCLAIMER:**

The Idaho Transportation Department (ITD) provides this information, including geographic data and any associated metadata "as is" without warranty of any kind, including but not limited to its completeness, fitness for a particular use, or accuracy of content, positional or otherwise. It is the sole responsibility of the user to determine the accuracy or usability of any information, data or metadata for his, or her, own purposes. In no event shall ITD have any liability whatsoever for damages of any kind arising out of the use of or reliance on the information, geographic data or metadata. In providing this information, data, metadata, or access to such, ITD assumes no obligation to assist the user in the use of such or in the development, use, or maintenance of any applications applied to or associated with such.

Document Path: W:\LocalRds\RoadSurface\Projects\RoadSurface-08.5x11.mxd

**2015 ROAD SURFACE MAP  
KIDDER-HARRIS  
HIGHWAY DISTRICT  
IDAHO COUNTY, IDAHO**

Prepared by the Idaho Transportation Department in cooperation with the U.S. Department of Transportation Federal Highway Administration

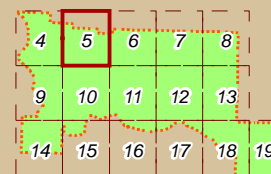
0 0.5 1 miles



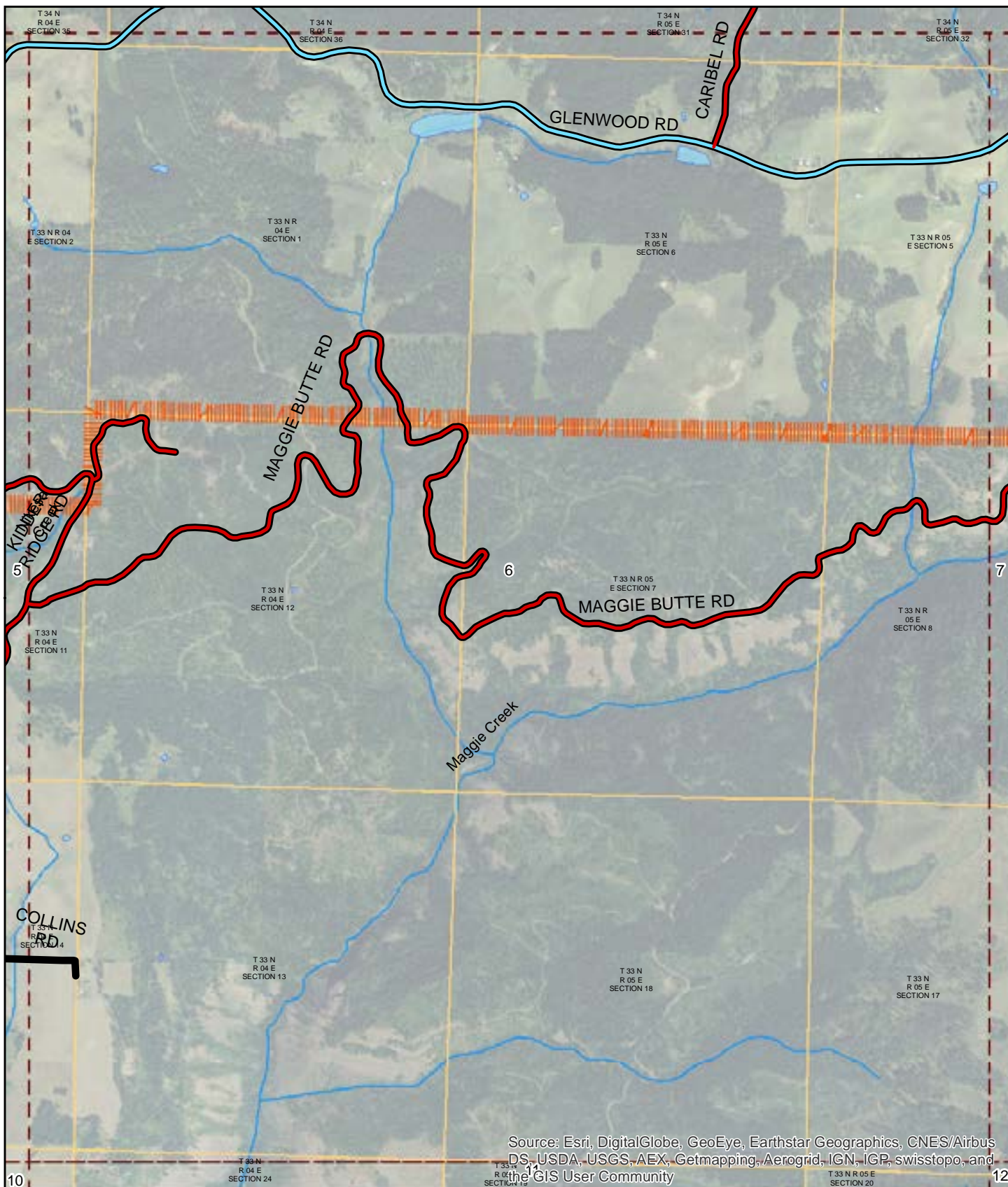
Page: 5 of 38

Map Date: 1/14/2016

LRI Revised: 10/31/2015







#### ITD MAP DISCLAIMER:

The Idaho Transportation Department (ITD) provides this information, including geographic data and any associated metadata "as is" without warranty of any kind, including but not limited to its completeness, fitness for a particular use, or accuracy of content, positional or otherwise. It is the sole responsibility of the user to determine the accuracy or usability of any information, data or metadata for his, or her, own purposes. In no event shall ITD have any liability whatsoever for damages of any kind arising out of the use of or reliance on the information, geographic data or metadata. In providing this information, data, metadata, or access to such, ITD assumes no obligation to assist the user in the use of such or in the development, use, or maintenance of any applications applied to or associated with such.

Document Path: W:\LocalRds\RoadSurface\Projects\RoadSurface-08.5x11.mxd

#### 2015 ROAD SURFACE MAP

#### KIDDER-HARRIS

#### HIGHWAY DISTRICT

#### IDAHO COUNTY, IDAHO

Prepared by the Idaho Transportation Department in cooperation with the U.S. Department of Transportation Federal Highway Administration

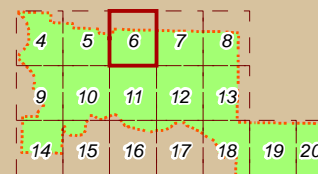
Page: 6 of 38

Map Date: 1/14/2016

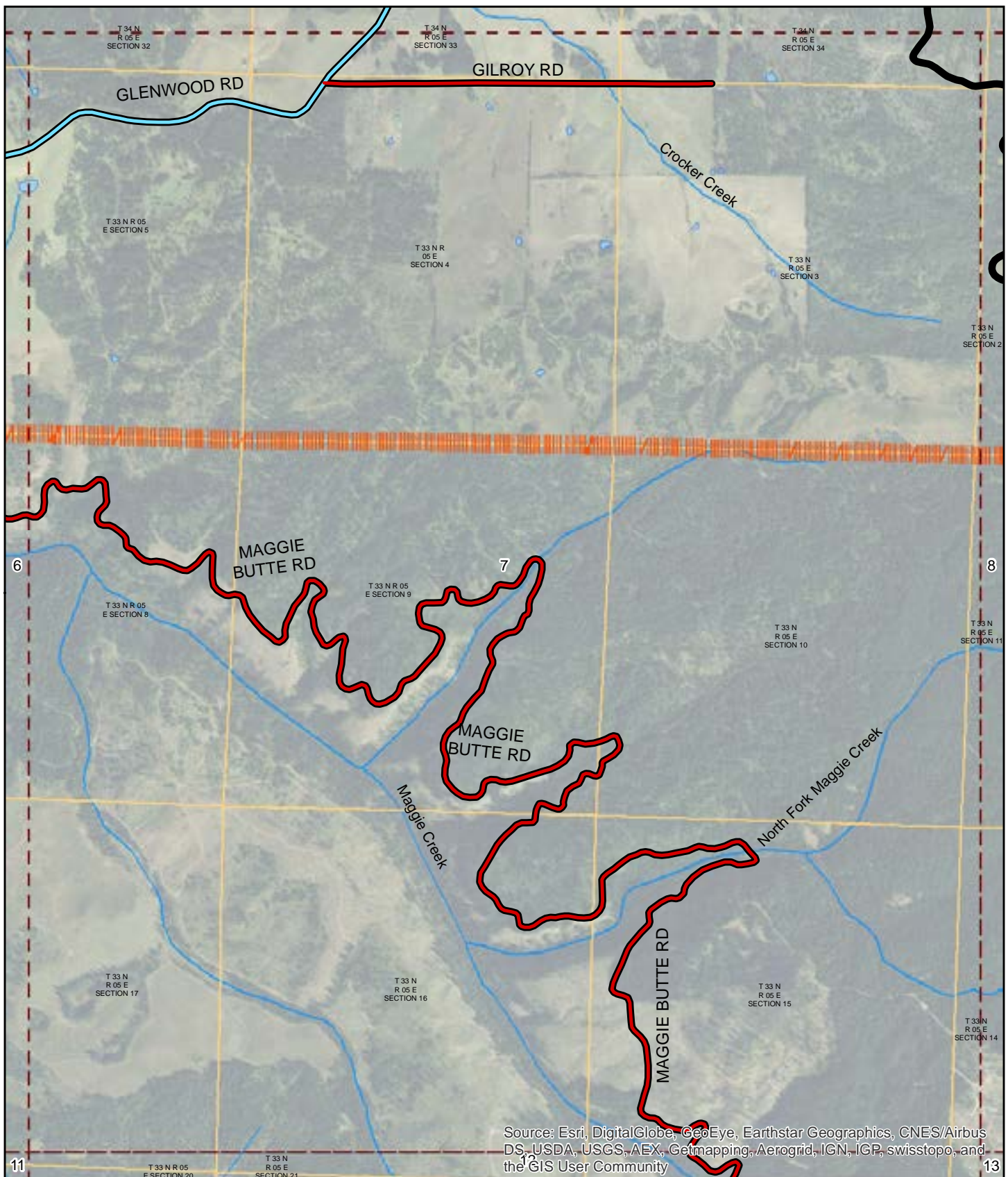
LRI Revised: 10/31/2015



0 0.5 1 miles







**ITD MAP DISCLAIMER:**

The Idaho Transportation Department (ITD) provides this information, including geographic data and any associated metadata "as is" without warranty of any kind, including but not limited to its completeness, fitness for a particular use, or accuracy of content, positional or otherwise. It is the sole responsibility of the user to determine the accuracy or usability of any information, data or metadata for his, or her, own purposes. In no event shall ITD have any liability whatsoever for damages of any kind arising out of the use of or reliance on the information, geographic data or metadata. In providing this information, data, metadata, or access to such, ITD assumes no obligation to assist the user in the use of such or in the development, use, or maintenance of any applications applied to or associated with such.

Document Path: W:\LocalRds\RoadSurface\Projects\RoadSurface-08.5x11.mxd

**2015 ROAD SURFACE MAP**

**KIDDER-HARRIS**

**HIGHWAY DISTRICT**

**IDAHO COUNTY, IDAHO**

Prepared by the Idaho Transportation Department in cooperation with the U.S. Department of Transportation Federal Highway Administration

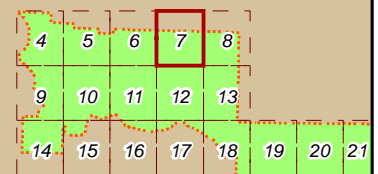
Page: 7 of 38

Map Date: 1/14/2016

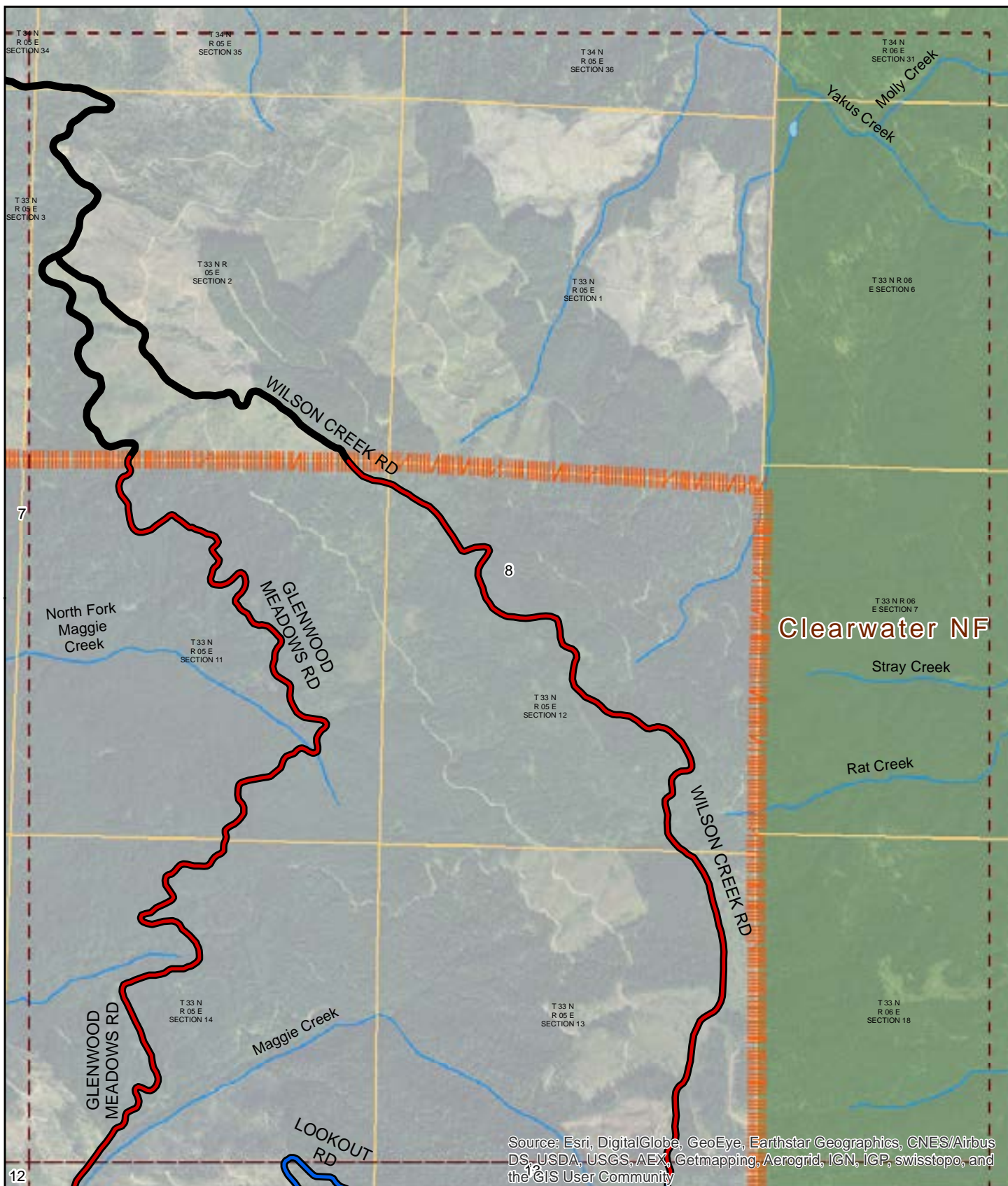
LRI Revised: 10/31/2015



0 0.5 1 miles







#### ITD MAP DISCLAIMER:

The Idaho Transportation Department (ITD) provides this information, including geographic data and any associated metadata "as is" without warranty of any kind, including but not limited to its completeness, fitness for a particular use, or accuracy of content, positional or otherwise. It is the sole responsibility of the user to determine the accuracy or usability of any information, data or metadata for his, or her, own purposes. In no event shall ITD have any liability whatsoever for damages of any kind arising out of the use of or reliance on the information, geographic data or metadata. In providing this information, data, metadata, or access to such, ITD assumes no obligation to assist the user in the use of such or in the development, use, or maintenance of any applications applied to or associated with such.

#### 2015 ROAD SURFACE MAP

KIDDER-HARRIS

HIGHWAY DISTRICT

IDAHO COUNTY, IDAHO

Prepared by the Idaho Transportation Department in cooperation with the U.S. Department of Transportation Federal Highway Administration

Page: 8 of 38

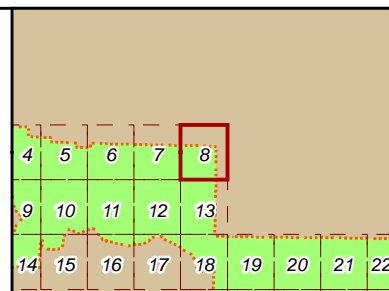
Map Date: 1/14/2016

LRI Revised: 10/31/2015

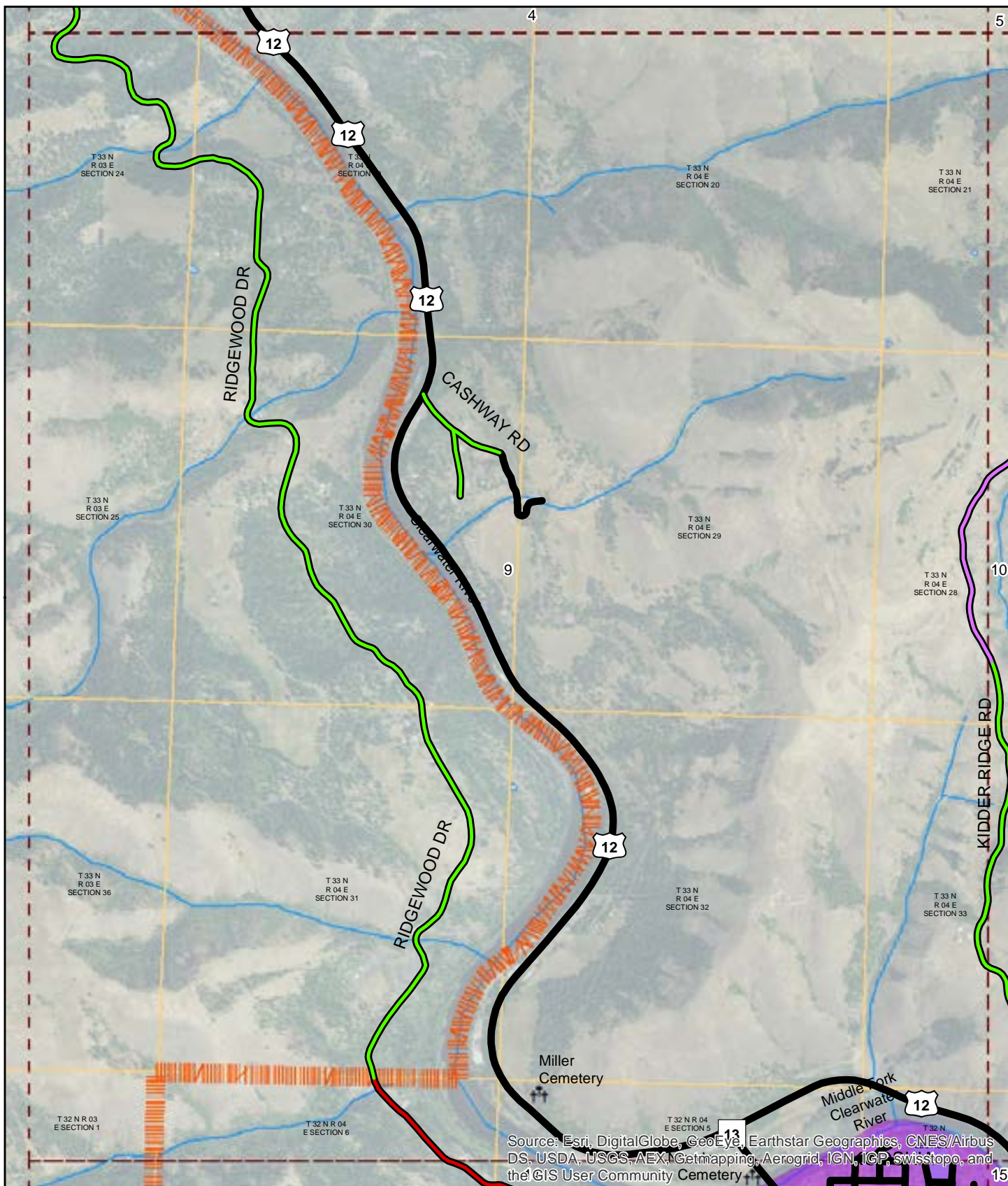


0 0.5 1 miles

Document Path: W:\LocalRds\RoadSurface\Projects\RoadSurface-08.5x11.mxd







**ITD MAP DISCLAIMER:**

The Idaho Transportation Department (ITD) provides this information, including geographic data and any associated metadata "as is" without warranty of any kind, including but not limited to its completeness, fitness for a particular use, or accuracy of content, positional or otherwise. It is the sole responsibility of the user to determine the accuracy or usability of any information, data or metadata for his, or her, own purposes. In no event shall ITD have any liability whatsoever for damages of any kind arising out of the use of or reliance on the information, geographic data or metadata. In providing this information, data, metadata, or access to such, ITD assumes no obligation to assist the user in the use of such or in the development, use, or maintenance of any applications applied to or associated with such.

Document Path: W:\LocalRds\RoadSurface\Projects\RoadSurface-08.5x11.mxd

**2015 ROAD SURFACE MAP**

**KIDDER-HARRIS**

**HIGHWAY DISTRICT**

**IDAHO COUNTY, IDAHO**

Prepared by the Idaho Transportation Department in cooperation with the U.S. Department of Transportation Federal Highway Administration

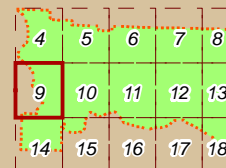
Page: 9 of 38

Map Date: 1/14/2016

LRI Revised: 10/31/2015

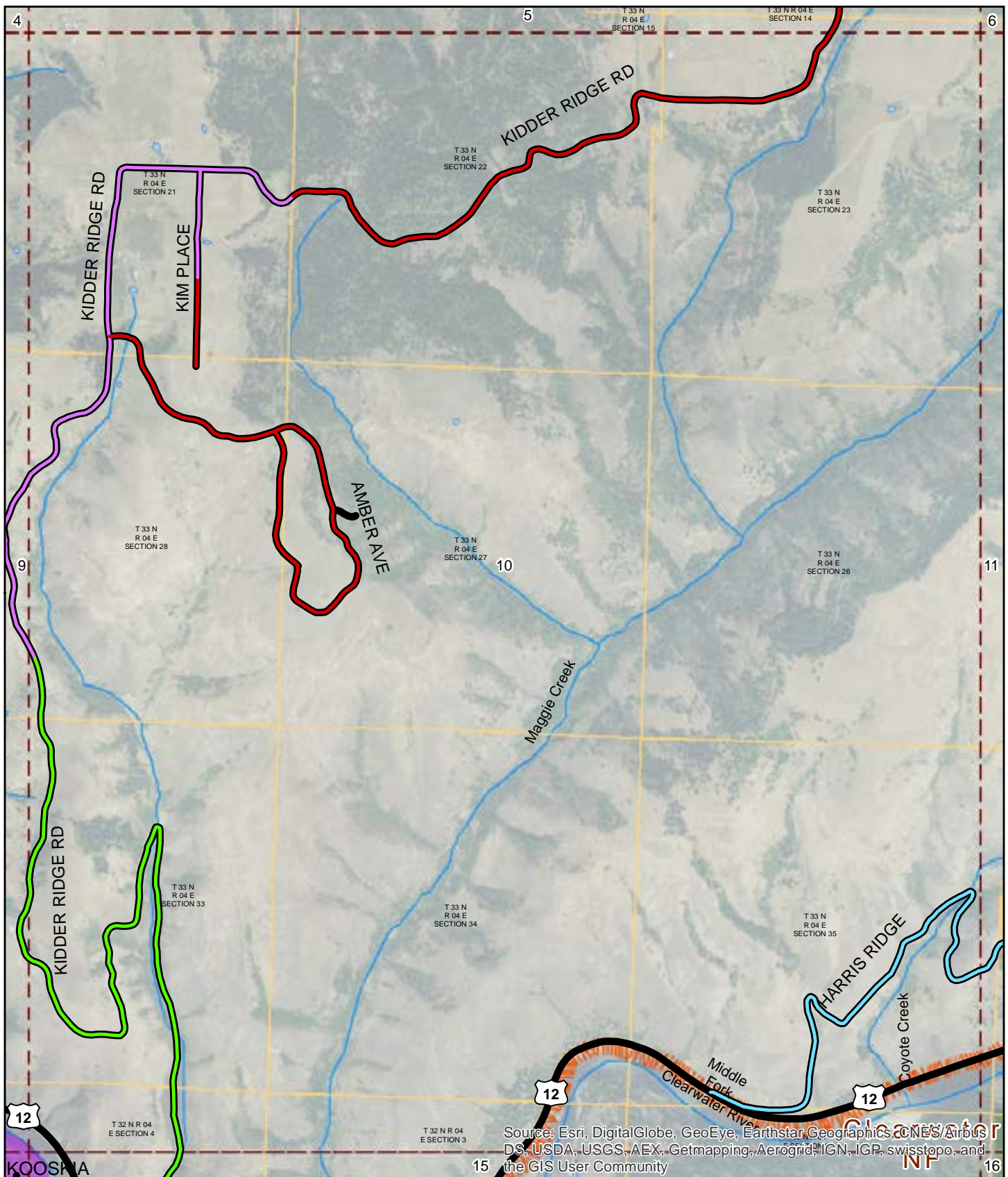


0 0.5 1 miles



24





#### ITD MAP DISCLAIMER:

The Idaho Transportation Department (ITD) provides this information, including geographic data and any associated metadata "as is" without warranty of any kind, including but not limited to its completeness, fitness for a particular use, or accuracy of content, positional or otherwise. It is the sole responsibility of the user to determine the accuracy or usability of any information, data or metadata for his, or her, own purposes. In no event shall ITD have any liability whatsoever for damages of any kind arising out of the use of or reliance on the information, geographic data or metadata. In providing this information, data, metadata, or access to such, ITD assumes no obligation to assist the user in the use of such or in the development, use, or maintenance of any applications applied to or associated with such.

Document Path: W:\LocalRds\RoadSurface\Projects\RoadSurface-08.5x11.mxd

#### 2015 ROAD SURFACE MAP

#### KIDDER-HARRIS

#### HIGHWAY DISTRICT

#### IDAHO COUNTY, IDAHO

Prepared by the Idaho Transportation Department in cooperation with the U.S. Department of Transportation Federal Highway Administration

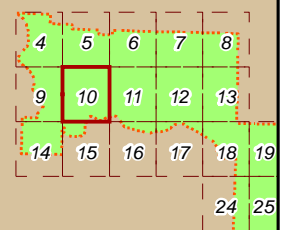
Page: 10 of 38

Map Date: 1/14/2016

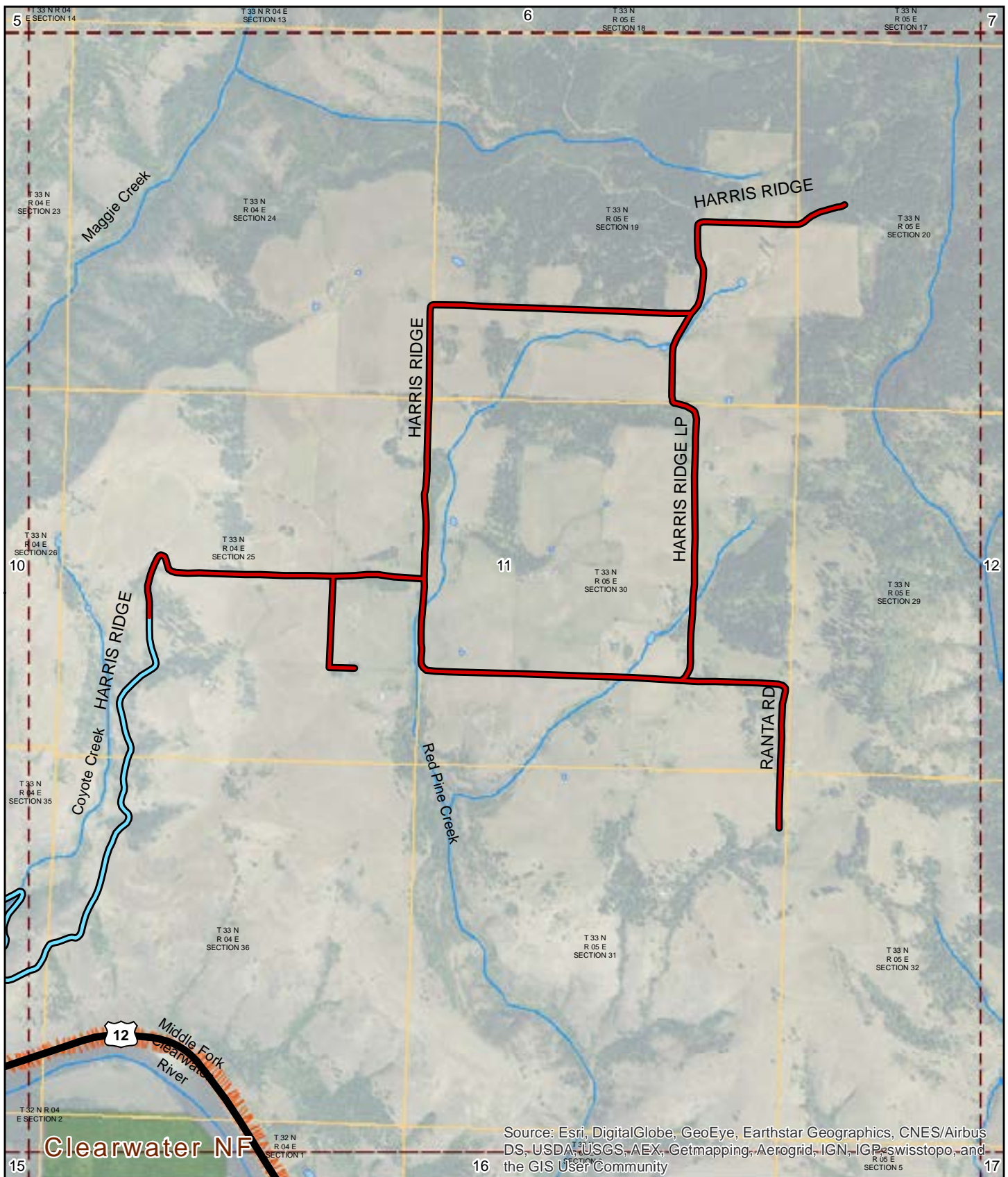
LRI Revised: 10/31/2015



0 0.5 1 miles







**ITD MAP DISCLAIMER:**

The Idaho Transportation Department (ITD) provides this information, including geographic data and any associated metadata "as is" without warranty of any kind, including but not limited to its completeness, fitness for a particular use, or accuracy of content, positional or otherwise. It is the sole responsibility of the user to determine the accuracy or usability of any information, data or metadata for his, or her, own purposes. In no event shall ITD have any liability whatsoever for damages of any kind arising out of the use of or reliance on the information, geographic data or metadata. In providing this information, data, metadata, or access to such, ITD assumes no obligation to assist the user in the use of such or in the development, use, or maintenance of any applications applied to or associated with such.

Document Path: W:\LocalRds\RoadSurface\Projects\RoadSurface-08.5x11.mxd

**2015 ROAD SURFACE MAP**

**KIDDER-HARRIS**

**HIGHWAY DISTRICT**

**IDAHO COUNTY, IDAHO**

Prepared by the Idaho Transportation Department in cooperation with the U.S. Department of Transportation Federal Highway Administration

Page: 11 of 38

Map Date: 1/14/2016

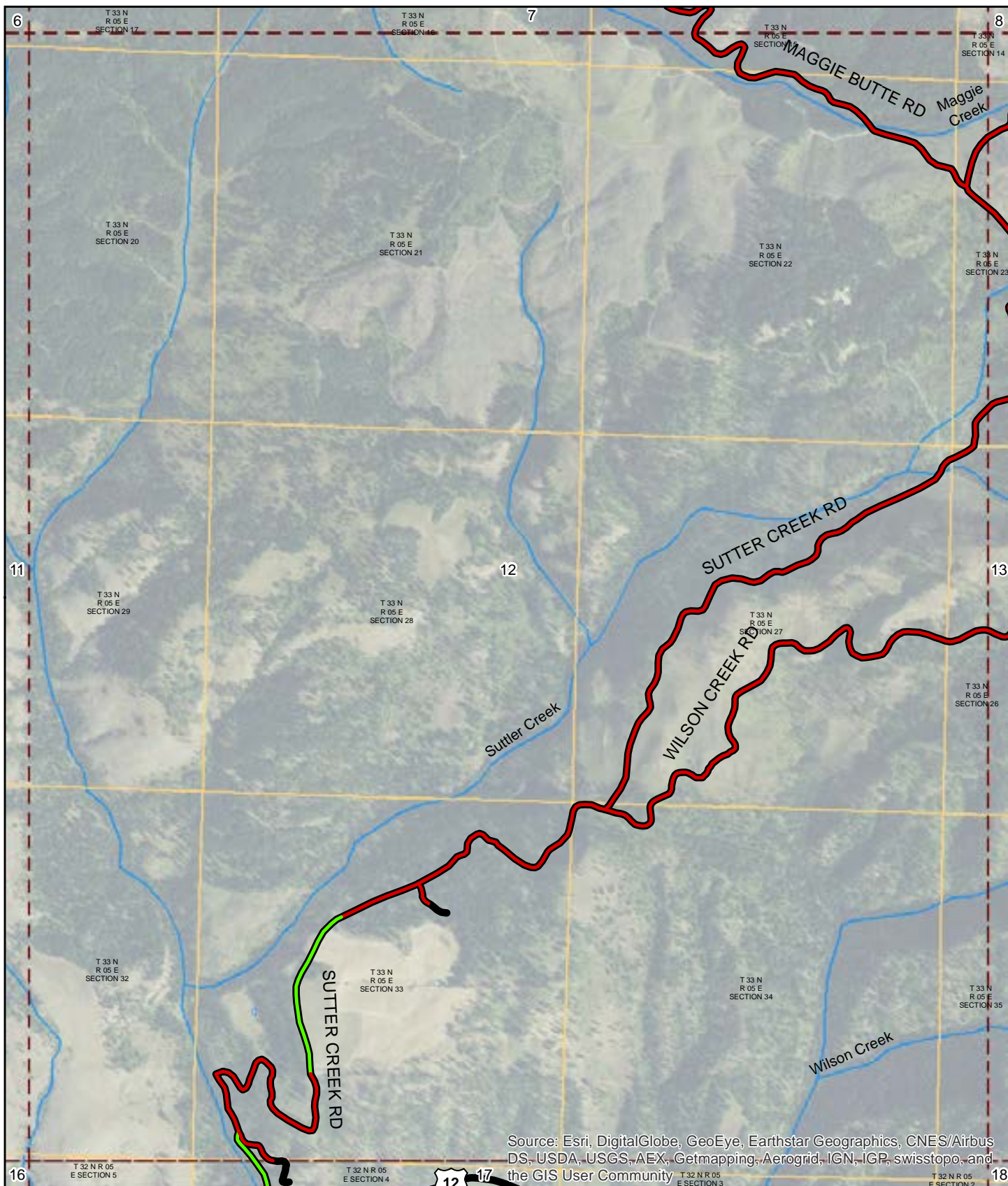
LRI Revised: 10/31/2015



0 0.5 1  
miles







#### ITD MAP DISCLAIMER:

The Idaho Transportation Department (ITD) provides this information, including geographic data and any associated metadata "as is" without warranty of any kind, including but not limited to its completeness, fitness for a particular use, or accuracy of content, positional or otherwise. It is the sole responsibility of the user to determine the accuracy or usability of any information, data or metadata for his, or her, own purposes. In no event shall ITD have any liability whatsoever for damages of any kind arising out of the use of or reliance on the information, geographic data or metadata. In providing this information, data, metadata, or access to such, ITD assumes no obligation to assist the user in the use of such or in the development, use, or maintenance of any applications applied to or associated with such.

Document Path: W:\LocalRds\RoadSurface\Projects\RoadSurface-08.5x11.mxd

#### 2015 ROAD SURFACE MAP

#### KIDDER-HARRIS

#### HIGHWAY DISTRICT

#### IDAHO COUNTY, IDAHO

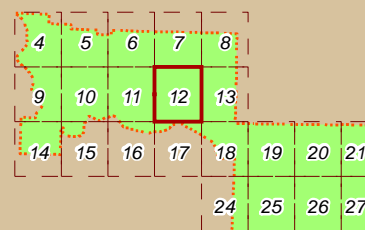
Prepared by the Idaho Transportation Department in cooperation with the U.S. Department of Transportation Federal Highway Administration

0 0.5 1 miles

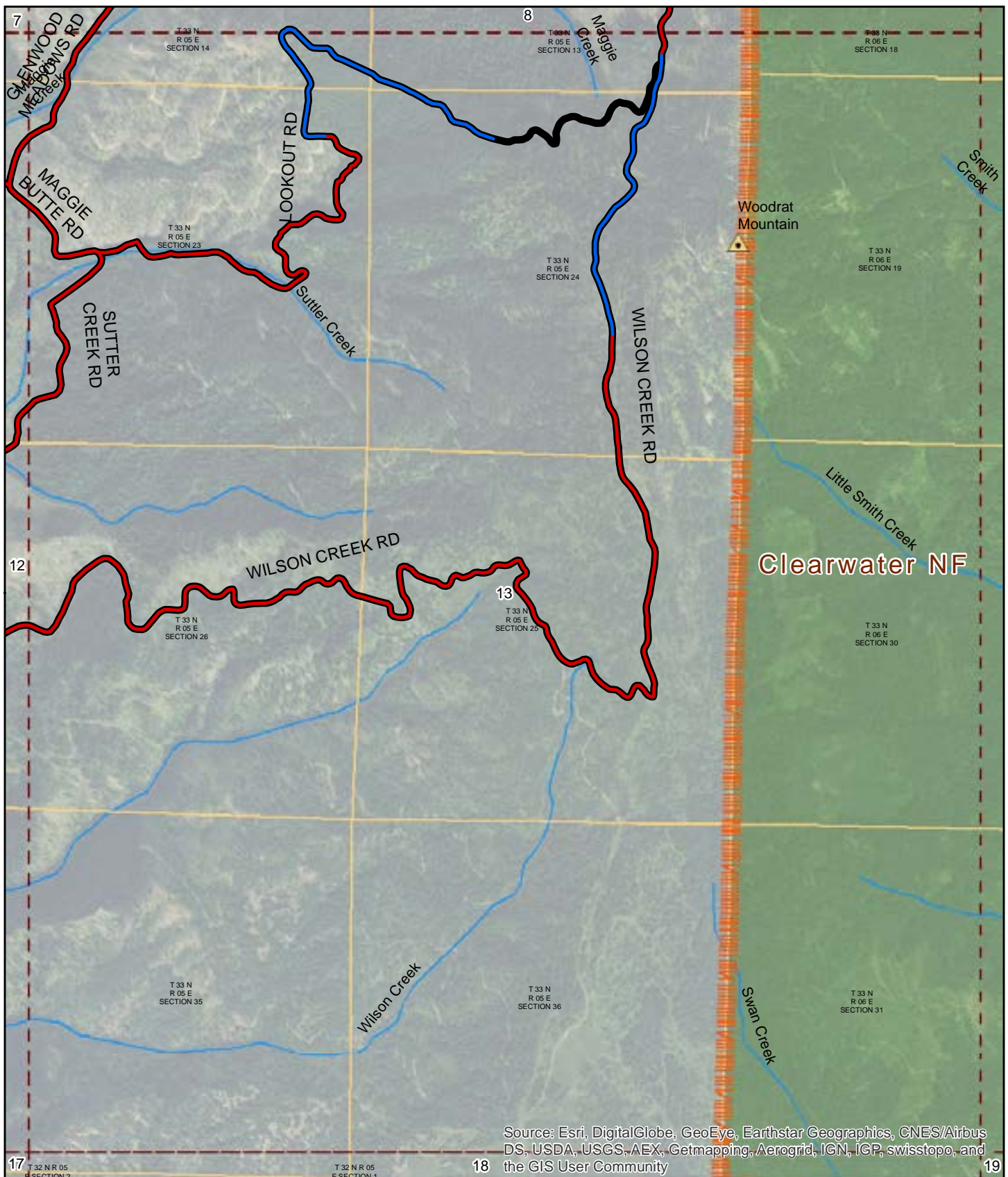
Page: 12 of 38

Map Date: 1/14/2016

LRI Revised: 10/31/2015







Source: Esri, DigitalGlobe, GeoEye, Earthstar Geographics, CNES/Airbus DS, USDA, USGS, AEX, Getmapping, Aerogrid, IGN, IGP, swisstopo, and the GIS User Community

#### ITD MAP DISCLAIMER:

The Idaho Transportation Department (ITD) provides this information, including geographic data and any associated metadata "as is" without warranty of any kind, including but not limited to its completeness, fitness for a particular use, or accuracy of content, positional or otherwise. It is the sole responsibility of the user to determine the accuracy or usability of any information, data or metadata for his, or her, own purposes. In no event shall ITD have any liability whatsoever for damages of any kind arising out of the use of or reliance on the information, geographic data or metadata. In providing this information, data, metadata, or access to such, ITD assumes no obligation to assist the user in the use of such or in the development, use, or maintenance of any applications applied to or associated with such.

#### 2015 ROAD SURFACE MAP

#### KIDDER-HARRIS

#### HIGHWAY DISTRICT

#### IDAHO COUNTY, IDAHO

Prepared by the Idaho Transportation Department in cooperation with the U.S. Department of Transportation Federal Highway Administration

Page: 13 of 38

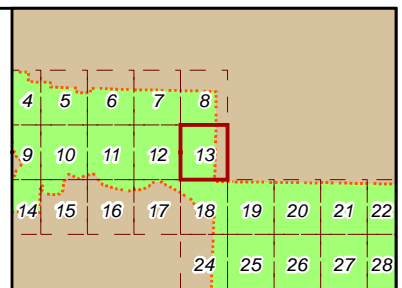
Map Date: 1/14/2016

LRI Revised: 10/31/2015

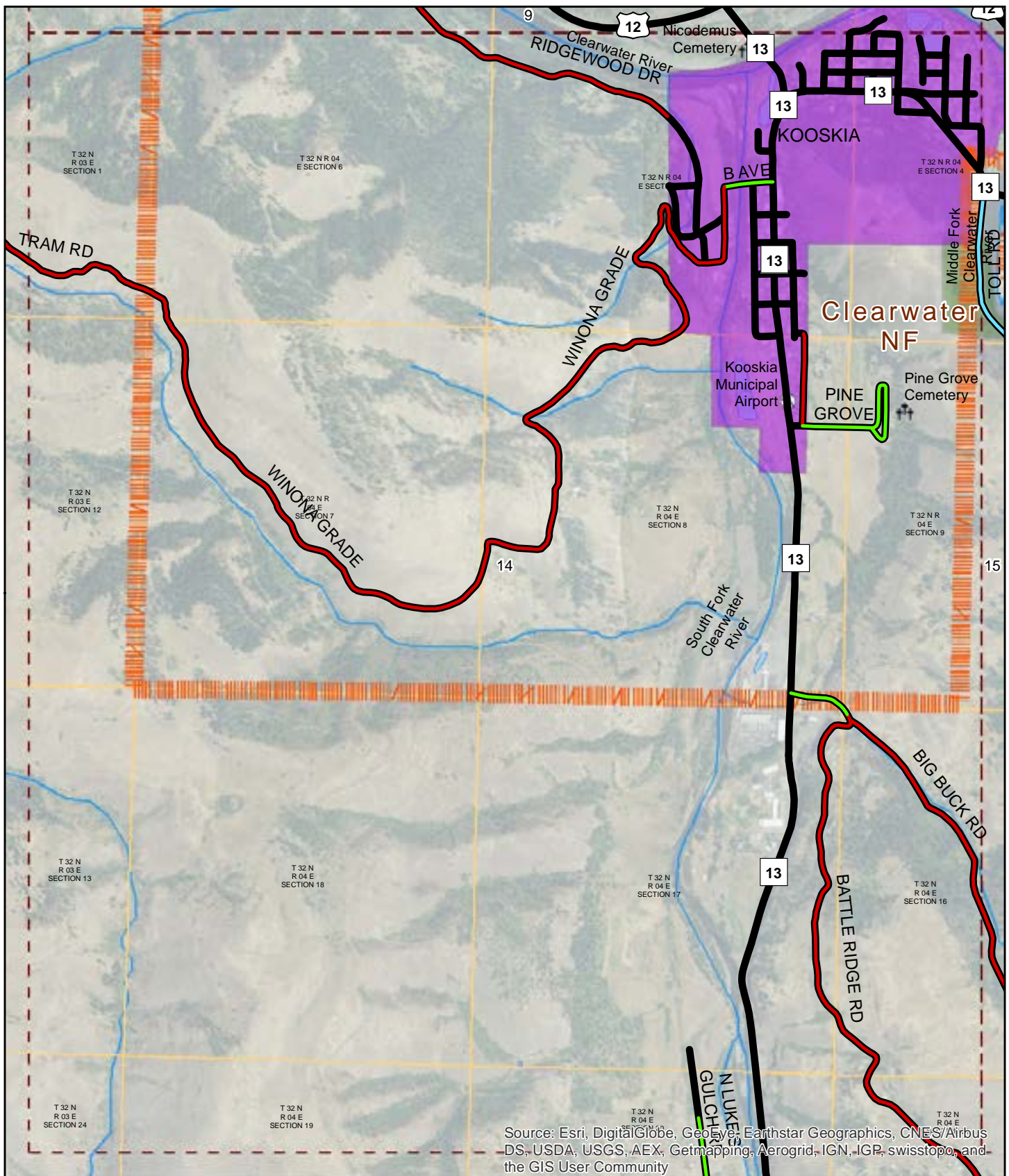


0 0.5 1 miles

Document Path: W:\LocalRds\RoadSurface\Projects\RoadSurface-08.5x11.mxd

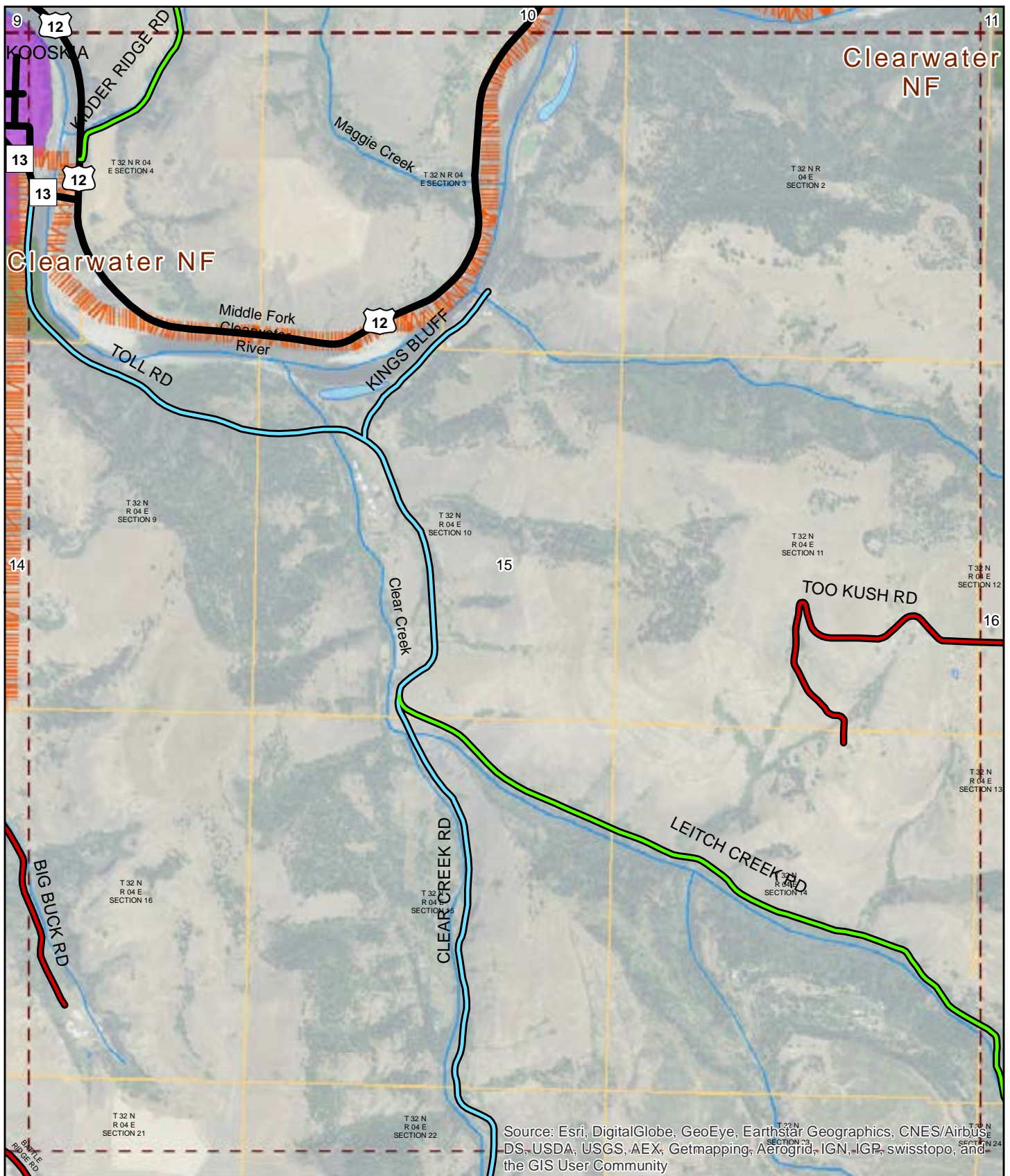






Source: Esri, DigitalGlobe, GeoEye, Earthstar Geographics, CNES/Airbus DS, USDA, USGS, AEX, Getmapping, Aerogrid, IGN, IGP, swisstopo, and the GIS User Community





#### ITD MAP DISCLAIMER:

The Idaho Transportation Department (ITD) provides this information, including geographic data and any associated metadata "as is" without warranty of any kind, including but not limited to its completeness, fitness for a particular use, or accuracy of content, positional or otherwise. It is the sole responsibility of the user to determine the accuracy or usability of any information, data or metadata for his, or her, own purposes. In no event shall ITD have any liability whatsoever for damages of any kind arising out of the use of or reliance on the information, geographic data or metadata. In providing this information, data, metadata, or access to such, ITD assumes no obligation to assist the user in the use of such or in the development, use, or maintenance of any applications applied to or associated with such.

Document Path: W:\LocalRds\RoadSurface\Projects\RoadSurface-08.5x11.mxd

#### 2015 ROAD SURFACE MAP

#### KIDDER-HARRIS

#### HIGHWAY DISTRICT

#### IDAHO COUNTY, IDAHO

Prepared by the Idaho Transportation Department in cooperation with the U.S. Department of Transportation Federal Highway Administration

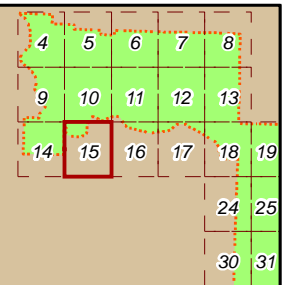
Page: 15 of 38

Map Date: 1/14/2016

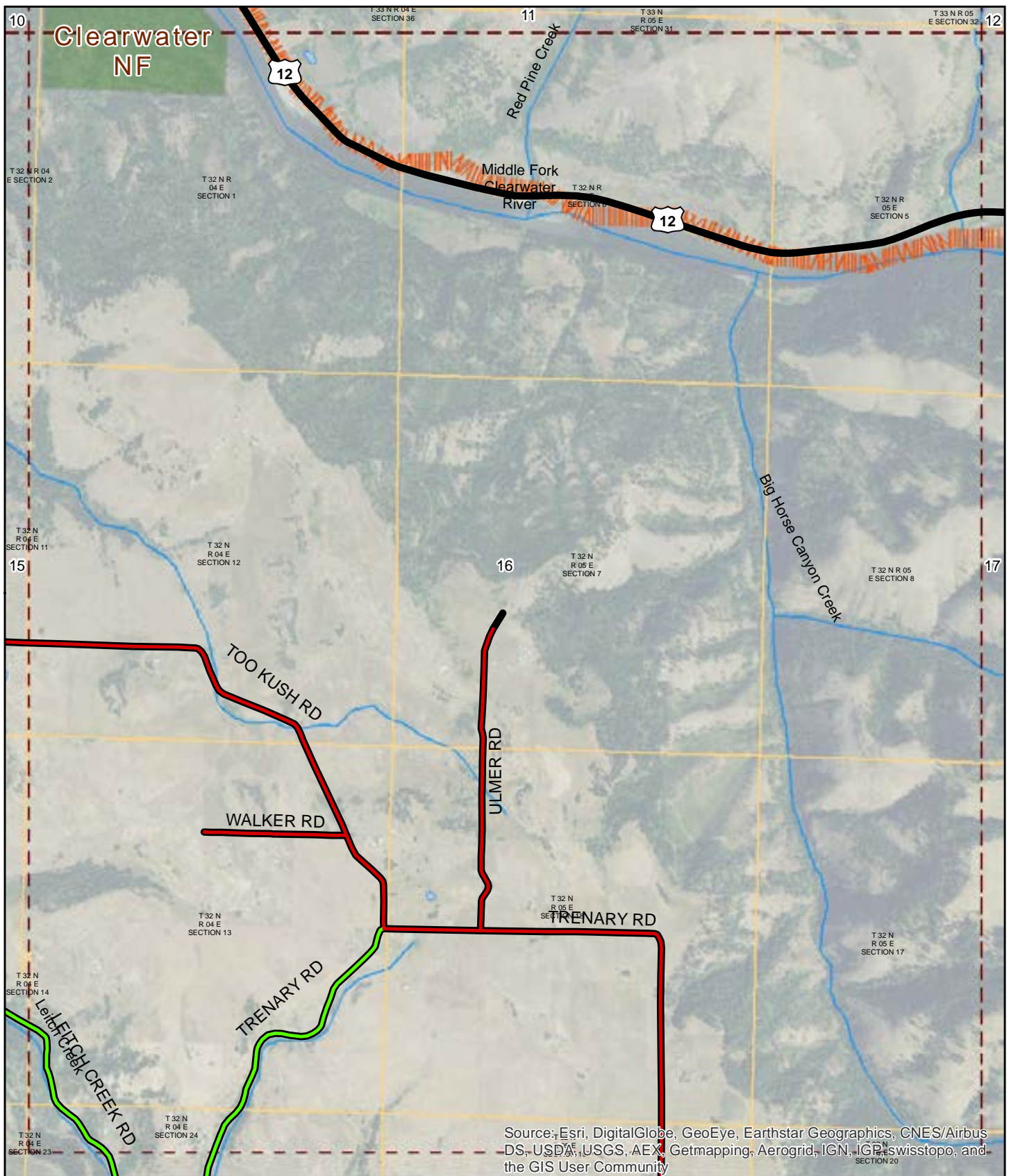
LRI Revised: 10/31/2015



0 0.5 1 miles







**ITD MAP DISCLAIMER:**

The Idaho Transportation Department (ITD) provides this information, including geographic data and any associated metadata "as is" without warranty of any kind, including but not limited to its completeness, fitness for a particular use, or accuracy of content, positional or otherwise. It is the sole responsibility of the user to determine the accuracy or usability of any information, data or metadata for his, or her, own purposes. In no event shall ITD have any liability whatsoever for damages of any kind arising out of the use of or reliance on the information, geographic data or metadata. In providing this information, data, metadata, or access to such, ITD assumes no obligation to assist the user in the use of such or in the development, use, or maintenance of any applications applied to or associated with such.

Document Path: W:\LocalRds\RoadSurface\Projects\RoadSurface-08.5x11.mxd

**2015 ROAD SURFACE MAP**

**KIDDER-HARRIS**

**HIGHWAY DISTRICT**

**IDAHO COUNTY, IDAHO**

*Prepared by the Idaho Transportation Department in cooperation with the U.S. Department of Transportation Federal Highway Administration*

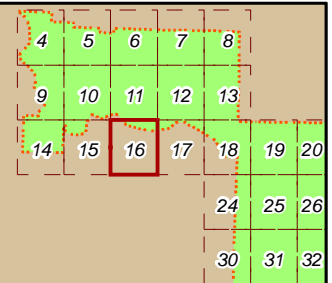
0 0.5 1 miles



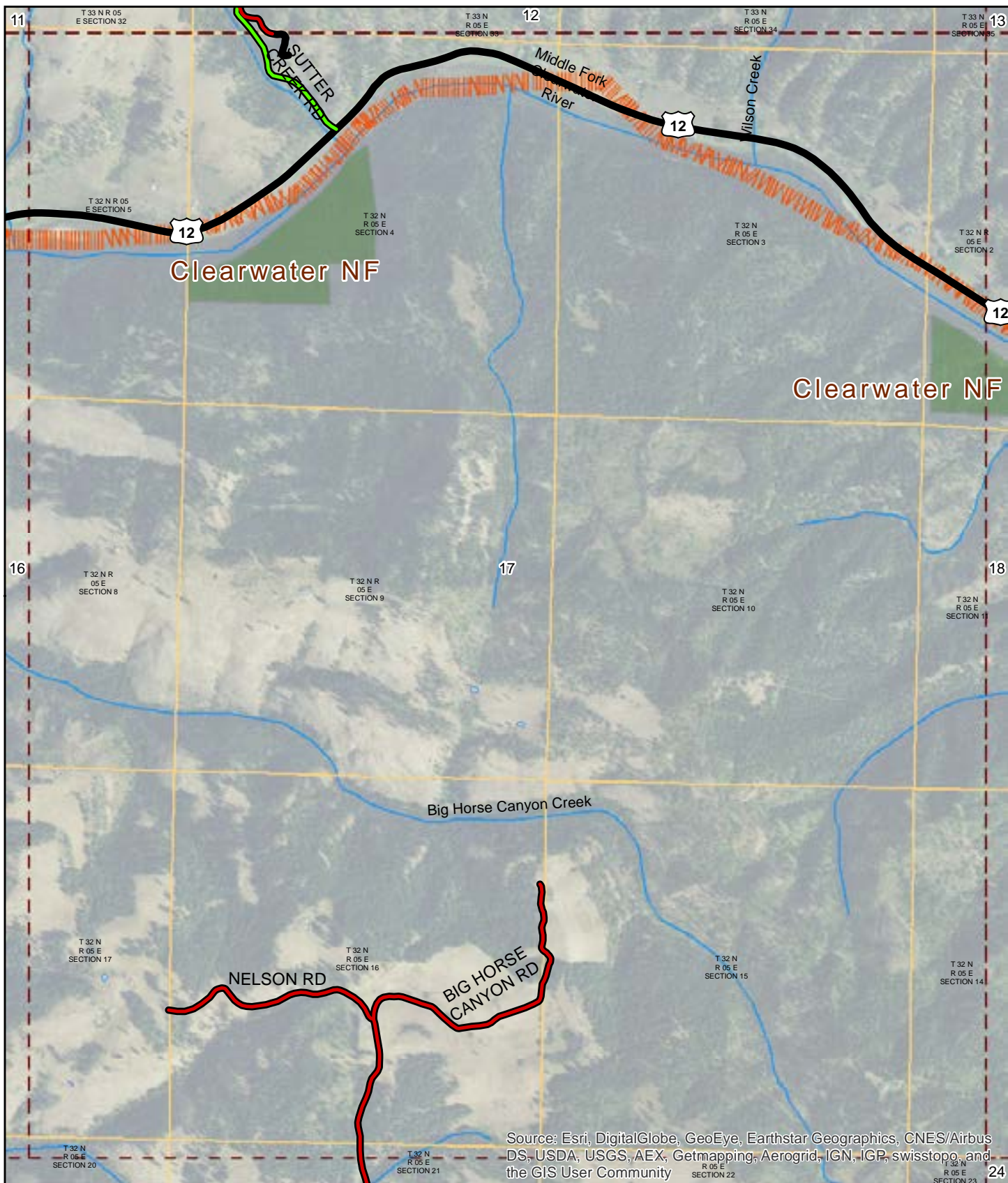
Page: 16 of 38

Map Date: 1/14/2016

LRI Revised: 10/31/2015







Source: Esri, DigitalGlobe, GeoEye, Earthstar Geographics, CNES/Airbus DS, USDA, USGS, AEX, Getmapping, Aerogrid, IGN, IGP, swisstopo, and the GIS User Community

**ITD MAP DISCLAIMER:**

The Idaho Transportation Department (ITD) provides this information, including geographic data and any associated metadata "as is" without warranty of any kind, including but not limited to its completeness, fitness for a particular use, or accuracy of content, positional or otherwise. It is the sole responsibility of the user to determine the accuracy or usability of any information, data or metadata for his, or her, own purposes. In no event shall ITD have any liability whatsoever for damages of any kind arising out of the use of or reliance on the information, geographic data or metadata. In providing this information, data, metadata, or access to such, ITD assumes no obligation to assist the user in the use of such or in the development, use, or maintenance of any applications applied to or associated with such.

**2015 ROAD SURFACE MAP  
KIDDER-HARRIS  
HIGHWAY DISTRICT  
IDAHO COUNTY, IDAHO**

*Prepared by the Idaho Transportation Department in cooperation with the U.S. Department of Transportation Federal Highway Administration*

Page: 17 of 38

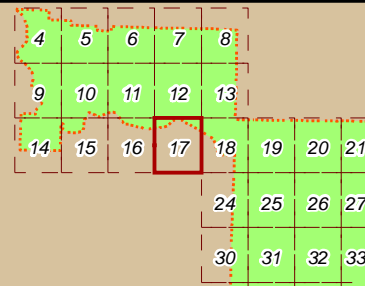
Map Date: 1/14/2016

LRI Revised: 10/31/2015

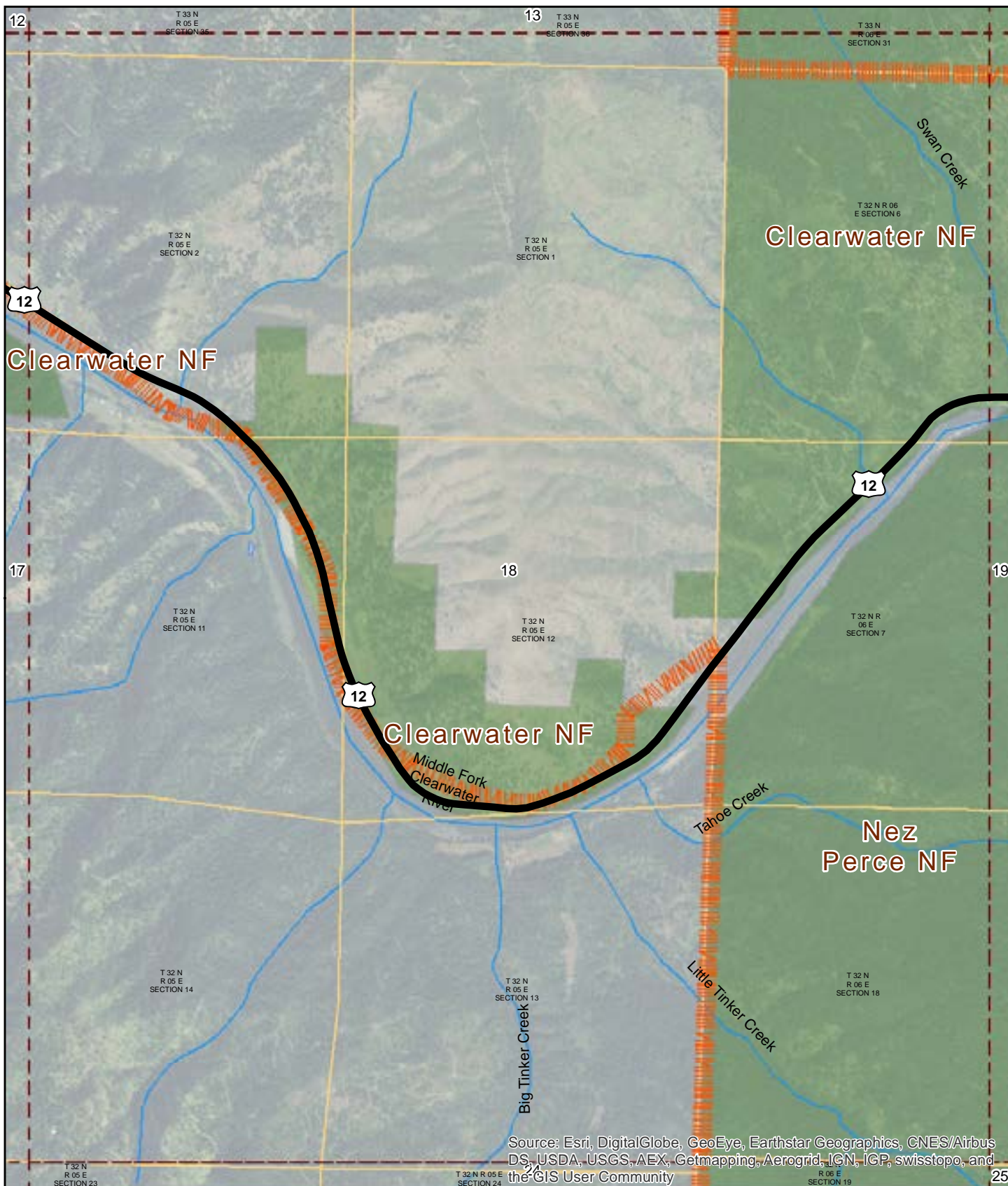


0 0.5 1 miles

Document Path: W:\LocalRds\RoadSurface\Projects\RoadSurface-08.5x11.mxd







#### ITD MAP DISCLAIMER:

The Idaho Transportation Department (ITD) provides this information, including geographic data and any associated metadata "as is" without warranty of any kind, including but not limited to its completeness, fitness for a particular use, or accuracy of content, positional or otherwise. It is the sole responsibility of the user to determine the accuracy or usability of any information, data or metadata for his, or her, own purposes. In no event shall ITD have any liability whatsoever for damages of any kind arising out of the use of or reliance on the information, geographic data or metadata. In providing this information, data, metadata, or access to such, ITD assumes no obligation to assist the user in the use of such or in the development, use, or maintenance of any applications applied to or associated with such.

#### 2015 ROAD SURFACE MAP

KIDDER-HARRIS

HIGHWAY DISTRICT

IDAHO COUNTY, IDAHO

Prepared by the Idaho Transportation Department in cooperation with the U.S. Department of Transportation Federal Highway Administration

Page: 18 of 38

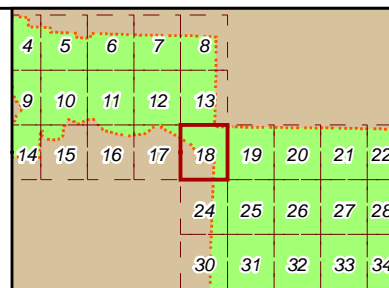
Map Date: 1/14/2016

LRI Revised: 10/31/2015

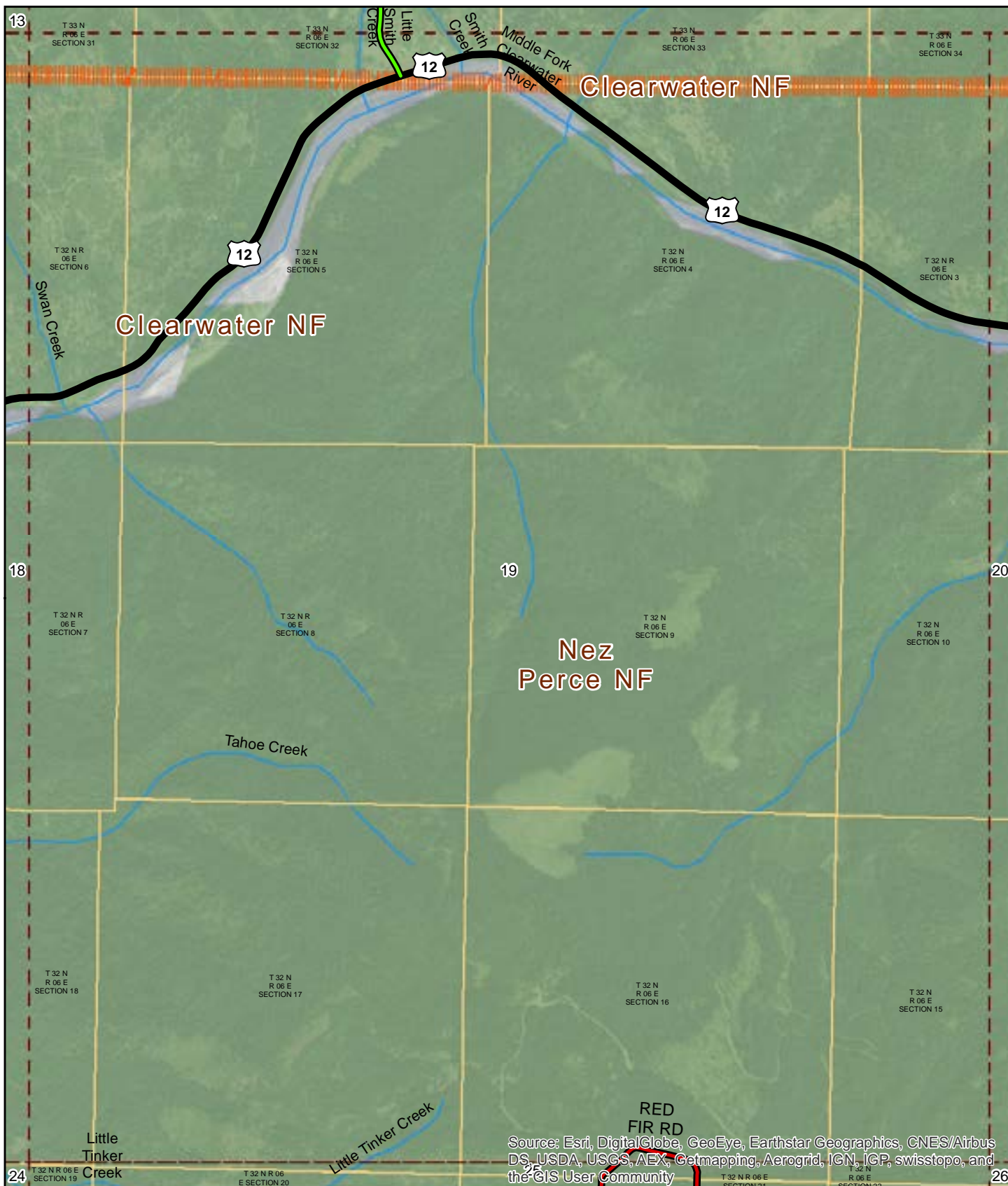


0 0.5 1 miles

Document Path: W:\LocalRds\RoadSurface\Projects\RoadSurface-08.5x11.mxd







Source: Esri, DigitalGlobe, GeoEye, Earthstar Geographics, CNES/Airbus DS, USDA, USGS, AEX, Getmapping, Aerogrid, IGN, IGP, swisstopo, and the GIS User Community

**ITD MAP DISCLAIMER:**

The Idaho Transportation Department (ITD) provides this information, including geographic data and any associated metadata "as is" without warranty of any kind, including but not limited to its completeness, fitness for a particular use, or accuracy of content, positional or otherwise. It is the sole responsibility of the user to determine the accuracy or usability of any information, data or metadata for his, or her, own purposes. In no event shall ITD have any liability whatsoever for damages of any kind arising out of the use of or reliance on the information, geographic data or metadata. In providing this information, data, metadata, or access to such, ITD assumes no obligation to assist the user in the use of such or in the development, use, or maintenance of any applications applied to or associated with such.

**2015 ROAD SURFACE MAP**

**KIDDER-HARRIS**

**HIGHWAY DISTRICT**

**IDAHO COUNTY, IDAHO**

*Prepared by the Idaho Transportation Department in cooperation with the U.S. Department of Transportation Federal Highway Administration*

Page: 19 of 38

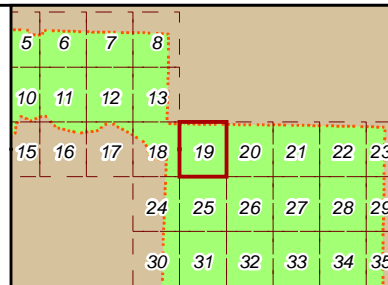
Map Date: 1/14/2016

LRI Revised: 10/31/2015



0 0.5 1 miles

Document Path: W:\LocalRds\RoadSurface\Projects\RoadSurface-08.5x11.mxd





Source: Esri, DigitalGlobe, GeoEye, Earthstar Geographics, CNES/Airbus DS, USDA, USGS, AEX, Getmapping, Aerogrid, IGN, IGP, swisstopo, and the GIS User Community

#### ITD MAP DISCLAIMER:

The Idaho Transportation Department (ITD) provides this information, including geographic data and any associated metadata "as is" without warranty of any kind, including but not limited to its completeness, fitness for a particular use, or accuracy of content, positional or otherwise. It is the sole responsibility of the user to determine the accuracy or usability of any information, data or metadata for his, or her, own purposes. In no event shall ITD have any liability whatsoever for damages of any kind arising out of the use of or reliance on the information, geographic data or metadata. In providing this information, data, metadata, or access to such, ITD assumes no obligation to assist the user in the use of such or in the development, use, or maintenance of any applications applied to or associated with such.

#### 2015 ROAD SURFACE MAP

#### KIDDER-HARRIS

#### HIGHWAY DISTRICT

#### IDAHO COUNTY, IDAHO

Prepared by the Idaho Transportation Department in cooperation with the U.S. Department of Transportation Federal Highway Administration

Page: 20 of 38

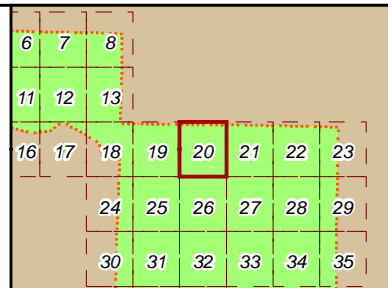
Map Date: 1/14/2016

LRI Revised: 10/31/2015

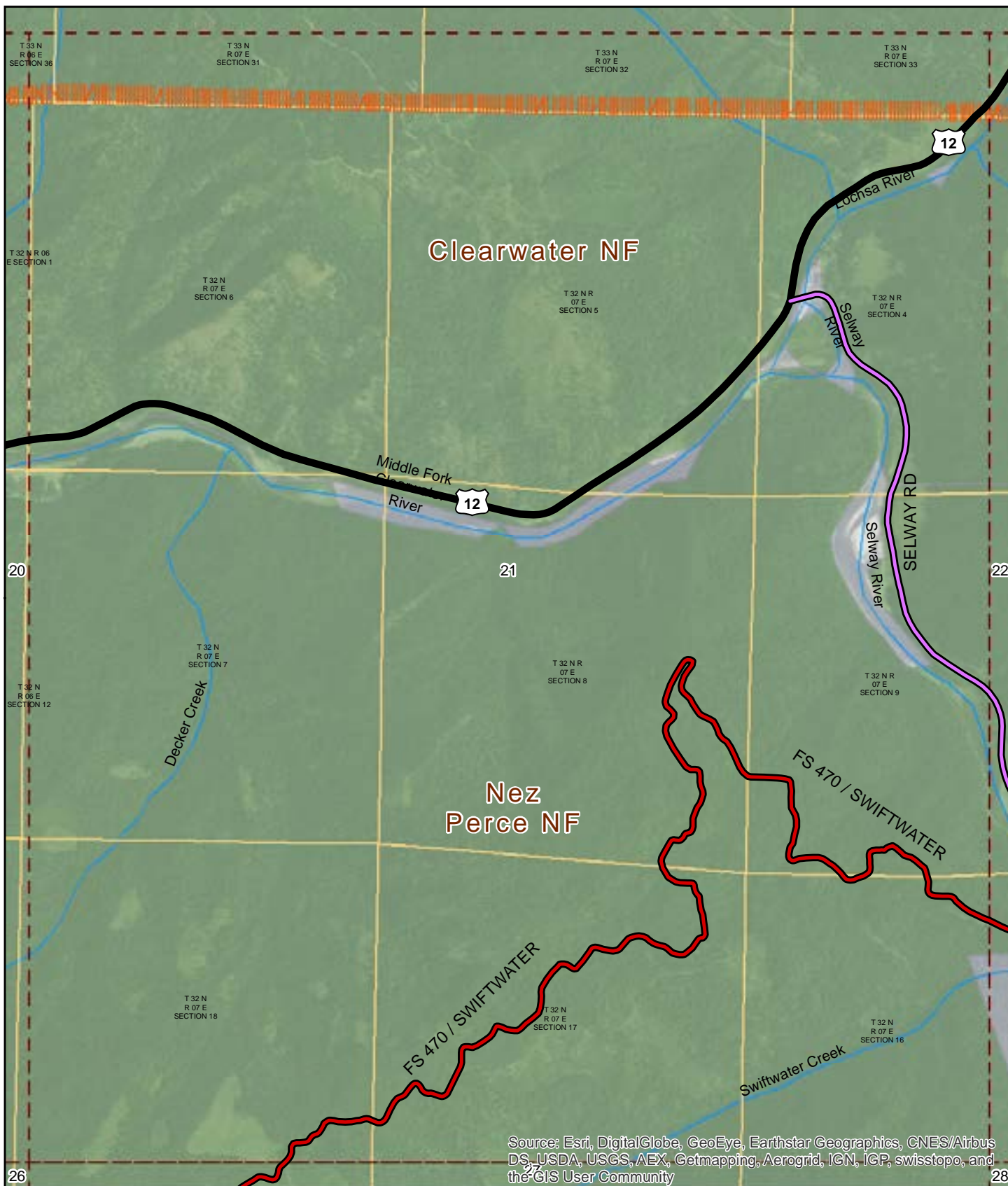


0 0.5 1 miles

Document Path: W:\LocalRds\RoadSurface\Projects\RoadSurface-08.5x11.mxd







Source: Esri, DigitalGlobe, GeoEye, Earthstar Geographics, CNES/Airbus DS, USDA, USGS, AEX, Getmapping, Aerogrid, IGN, IGP, swisstopo, and the GIS User Community

#### ITD MAP DISCLAIMER:

The Idaho Transportation Department (ITD) provides this information, including geographic data and any associated metadata "as is" without warranty of any kind, including but not limited to its completeness, fitness for a particular use, or accuracy of content, positional or otherwise. It is the sole responsibility of the user to determine the accuracy or usability of any information, data or metadata for his, or her, own purposes. In no event shall ITD have any liability whatsoever for damages of any kind arising out of the use of or reliance on the information, geographic data or metadata. In providing this information, data, metadata, or access to such, ITD assumes no obligation to assist the user in the use of such or in the development, use, or maintenance of any applications applied to or associated with such.

#### 2015 ROAD SURFACE MAP

#### KIDDER-HARRIS

#### HIGHWAY DISTRICT

#### IDAHO COUNTY, IDAHO

Prepared by the Idaho Transportation Department in cooperation with the U.S. Department of Transportation Federal Highway Administration

Page: 21 of 38

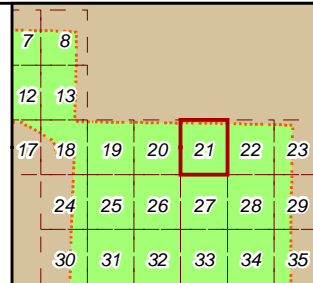
Map Date: 1/14/2016

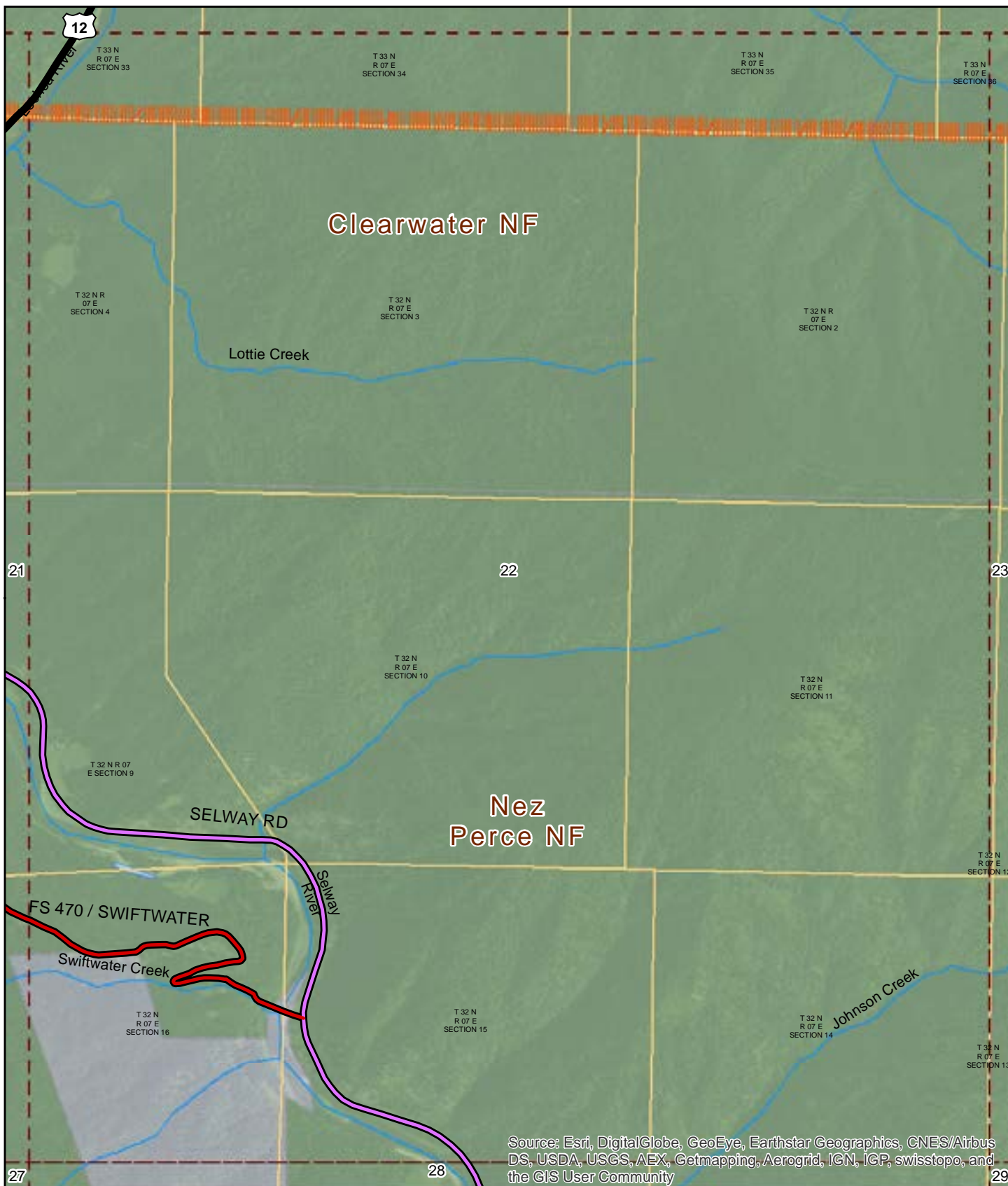
LRI Revised: 10/31/2015



0 0.5 1 miles

Document Path: W:\LocalRds\RoadSurface\Projects\RoadSurface-08.5x11.mxd





**ITD MAP DISCLAIMER:**

The Idaho Transportation Department (ITD) provides this information, including geographic data and any associated metadata "as is" without warranty of any kind, including but not limited to its completeness, fitness for a particular use, or accuracy of content, positional or otherwise. It is the sole responsibility of the user to determine the accuracy or usability of any information, data or metadata for his, or her, own purposes. In no event shall ITD have any liability whatsoever for damages of any kind arising out of the use of or reliance on the information, geographic data or metadata. In providing this information, data, metadata, or access to such, ITD assumes no obligation to assist the user in the use of such or in the development, use, or maintenance of any applications applied to or associated with such.

**2015 ROAD SURFACE MAP**

**KIDDER-HARRIS**

**HIGHWAY DISTRICT**

**IDAHO COUNTY, IDAHO**

Prepared by the Idaho Transportation Department in cooperation with the U.S. Department of Transportation Federal Highway Administration

Page: 22 of 38

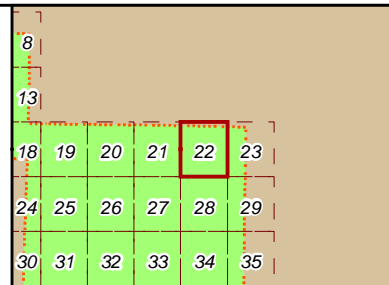
Map Date: 1/14/2016

LRI Revised: 10/31/2015

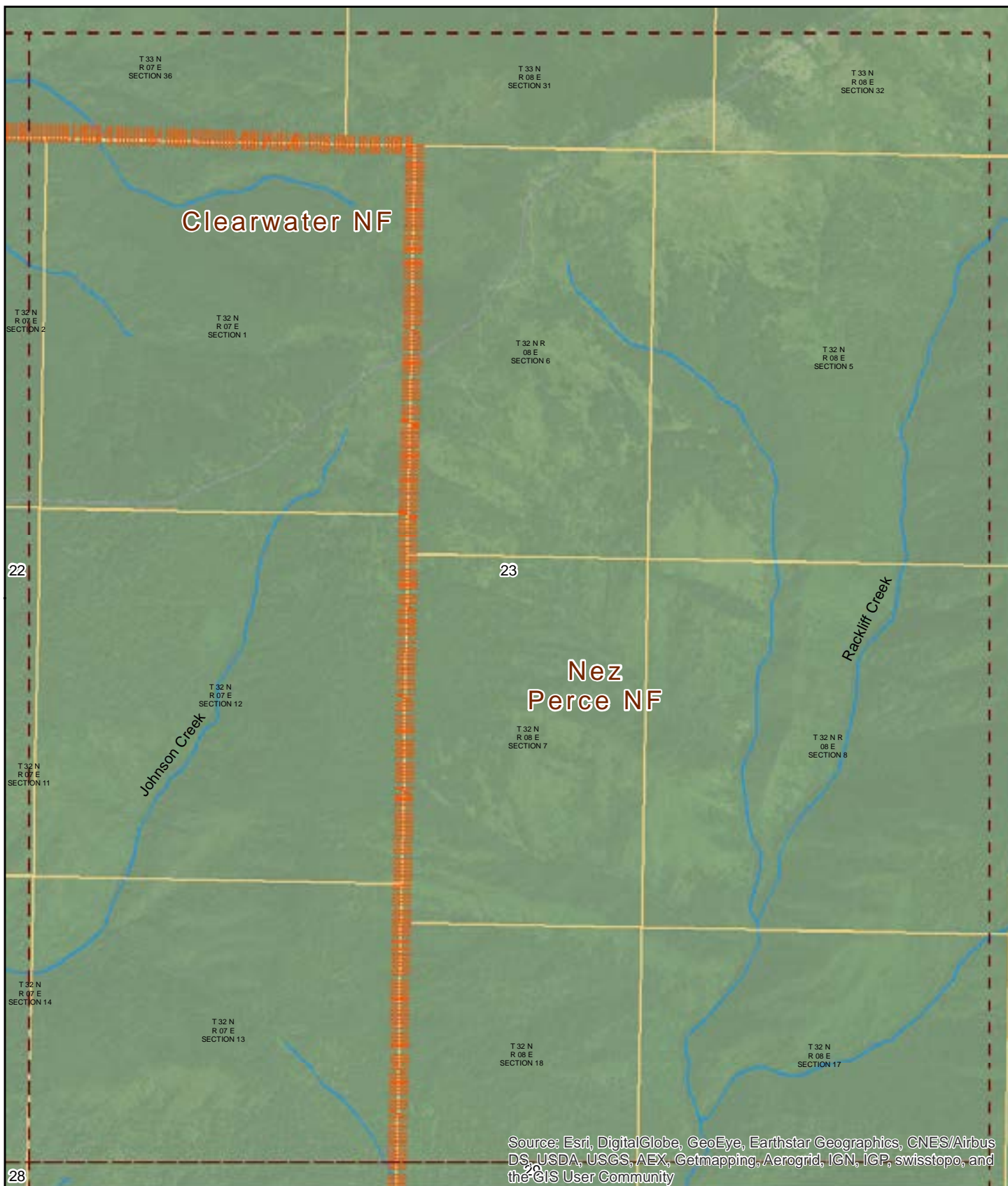


0 0.5 1  
miles

Document Path: W:\LocalRds\RoadSurface\Projects\RoadSurface-08.5x11.mxd







**ITD MAP DISCLAIMER:**

The Idaho Transportation Department (ITD) provides this information, including geographic data and any associated metadata "as is" without warranty of any kind, including but not limited to its completeness, fitness for a particular use, or accuracy of content, positional or otherwise. It is the sole responsibility of the user to determine the accuracy or usability of any information, data or metadata for his, or her, own purposes. In no event shall ITD have any liability whatsoever for damages of any kind arising out of the use of or reliance on the information, geographic data or metadata. In providing this information, data, metadata, or access to such, ITD assumes no obligation to assist the user in the use of such or in the development, use, or maintenance of any applications applied to or associated with such.

**2015 ROAD SURFACE MAP**

**KIDDER-HARRIS**

**HIGHWAY DISTRICT**

**IDAHO COUNTY, IDAHO**

Prepared by the Idaho Transportation Department in cooperation with the U.S. Department of Transportation Federal Highway Administration

Page: 23 of 38

Map Date: 1/14/2016

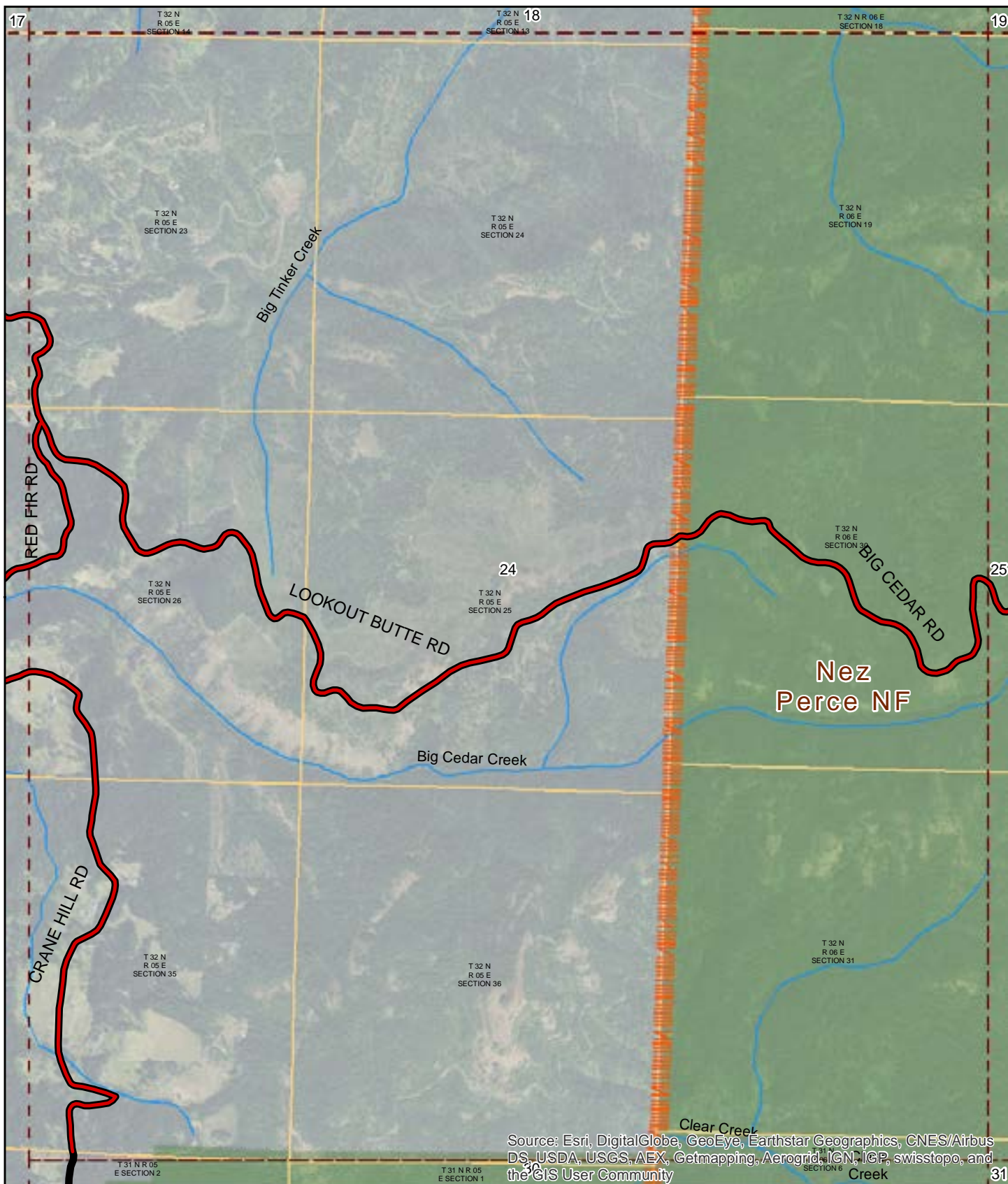
LRI Revised: 10/31/2015



0 0.5 1 miles

Document Path: W:\LocalRds\RoadSurface\Projects\RoadSurface-08.5x11.mxd

19	20	21	22	23
25	26	27	28	29
31	32	33	34	35



**ITD MAP DISCLAIMER:**

The Idaho Transportation Department (ITD) provides this information, including geographic data and any associated metadata "as is" without warranty of any kind, including but not limited to its completeness, fitness for a particular use, or accuracy of content, positional or otherwise. It is the sole responsibility of the user to determine the accuracy or usability of any information, data or metadata for his, or her, own purposes. In no event shall ITD have any liability whatsoever for damages of any kind arising out of the use of or reliance on the information, geographic data or metadata. In providing this information, data, metadata, or access to such, ITD assumes no obligation to assist the user in the use of such or in the development, use, or maintenance of any applications applied to or associated with such.

Document Path: W:\LocalRds\RoadSurface\Projects\RoadSurface-08.5x11.mxd

**2015 ROAD SURFACE MAP**

**KIDDER-HARRIS**

**HIGHWAY DISTRICT**

**IDAHO COUNTY, IDAHO**

*Prepared by the Idaho Transportation Department in cooperation with the U.S. Department of Transportation Federal Highway Administration*

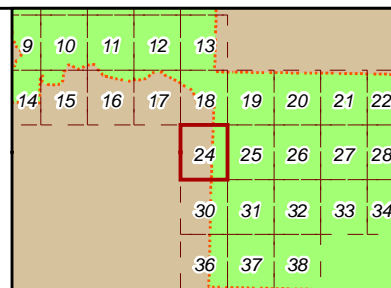
Page: 24 of 38

Map Date: 1/14/2016

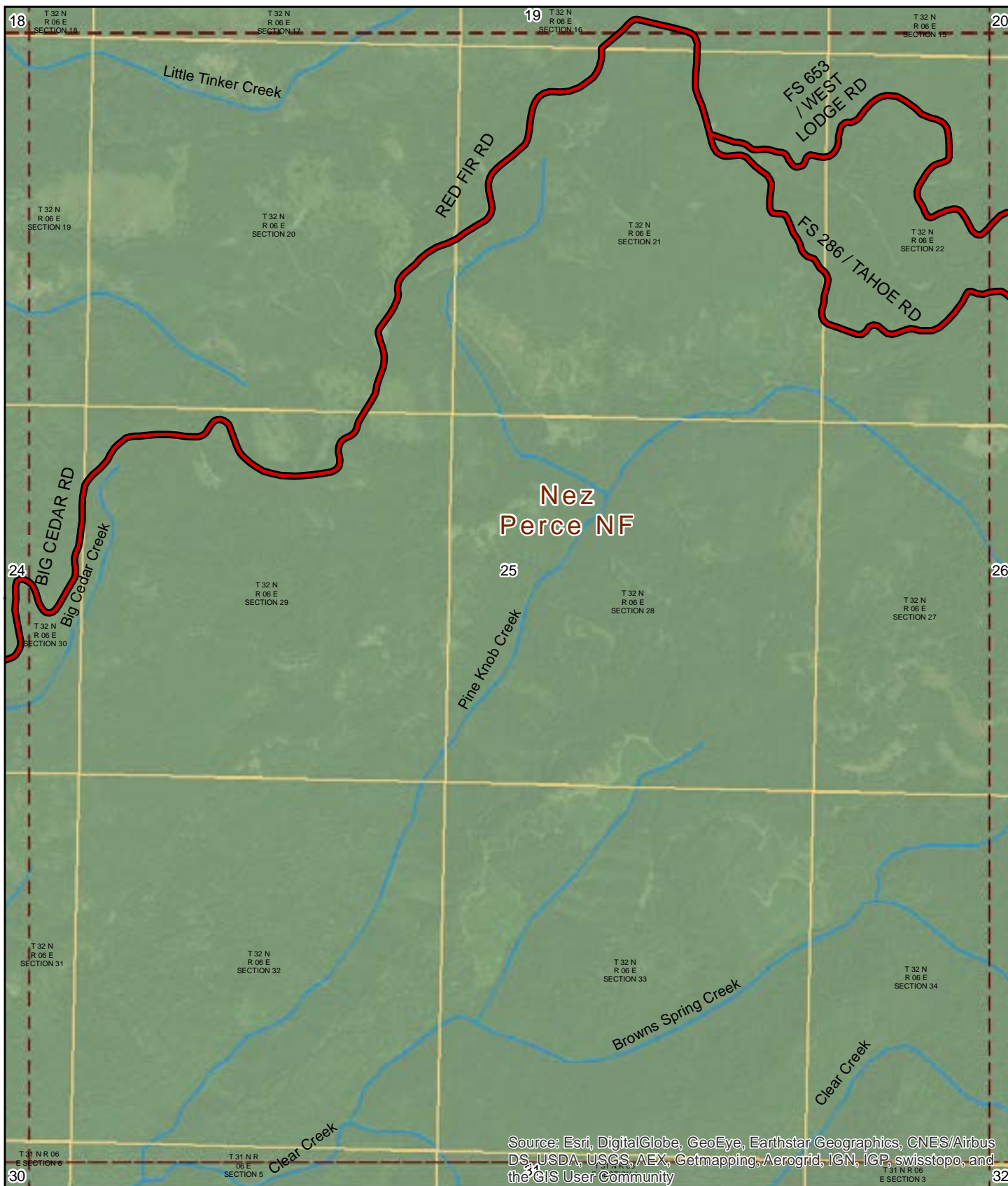
LRI Revised: 10/31/2015



0 0.5 1  
miles







#### ITD MAP DISCLAIMER:

The Idaho Transportation Department (ITD) provides this information, including geographic data and any associated metadata "as is" without warranty of any kind, including but not limited to its completeness, fitness for a particular use, or accuracy of content, positional or otherwise. It is the sole responsibility of the user to determine the accuracy or usability of any information, data or metadata for his, or her, own purposes. In no event shall ITD have any liability whatsoever for damages of any kind arising out of the use of or reliance on the information, geographic data or metadata. In providing this information, data, metadata, or access to such, ITD assumes no obligation to assist the user in the use of such or in the development, use, or maintenance of any applications applied to or associated with such.

#### 2015 ROAD SURFACE MAP

#### KIDDER-HARRIS

#### HIGHWAY DISTRICT

#### IDAHO COUNTY, IDAHO

Prepared by the Idaho Transportation Department in cooperation with the U.S. Department of Transportation Federal Highway Administration

Page: 25 of 38

Map Date: 1/14/2016

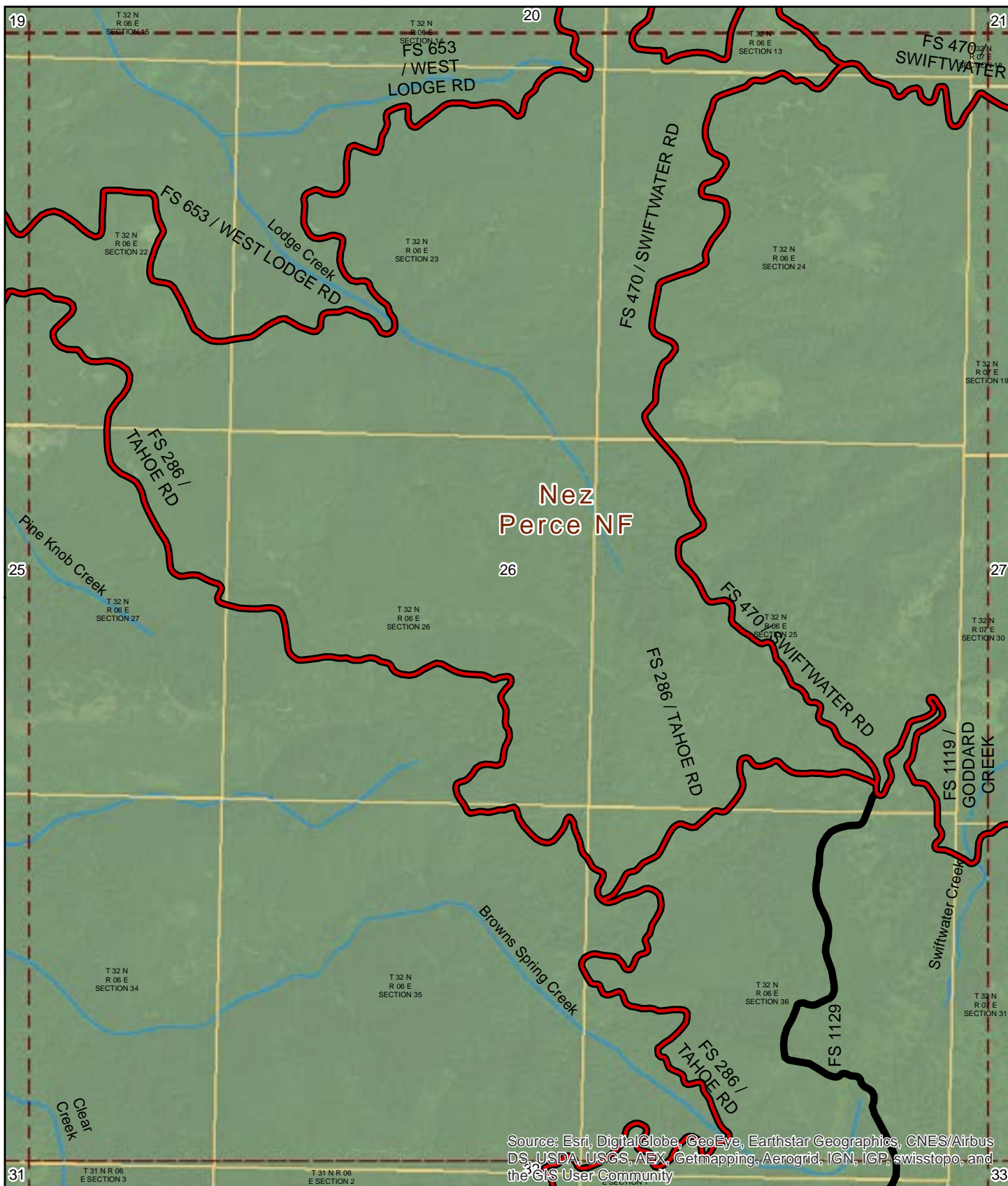
LRI Revised: 10/31/2015



0 0.5 1 miles

Document Path: W:\LocalRds\RoadSurface\Projects\RoadSurface-08.5x11.mxd





#### ITD MAP DISCLAIMER:

The Idaho Transportation Department (ITD) provides this information, including geographic data and any associated metadata "as is" without warranty of any kind, including but not limited to its completeness, fitness for a particular use, or accuracy of content, positional or otherwise. It is the sole responsibility of the user to determine the accuracy or usability of any information, data or metadata for his, or her, own purposes. In no event shall ITD have any liability whatsoever for damages of any kind arising out of the use of or reliance on the information, geographic data or metadata. In providing this information, data, metadata, or access to such, ITD assumes no obligation to assist the user in the use of such or in the development, use, or maintenance of any applications applied to or associated with such.

#### 2015 ROAD SURFACE MAP

#### KIDDER-HARRIS

#### HIGHWAY DISTRICT

#### IDAHO COUNTY, IDAHO

Prepared by the Idaho Transportation Department in cooperation with the U.S. Department of Transportation Federal Highway Administration

Page: 26 of 38

Map Date: 1/14/2016

LRI Revised: 10/31/2015

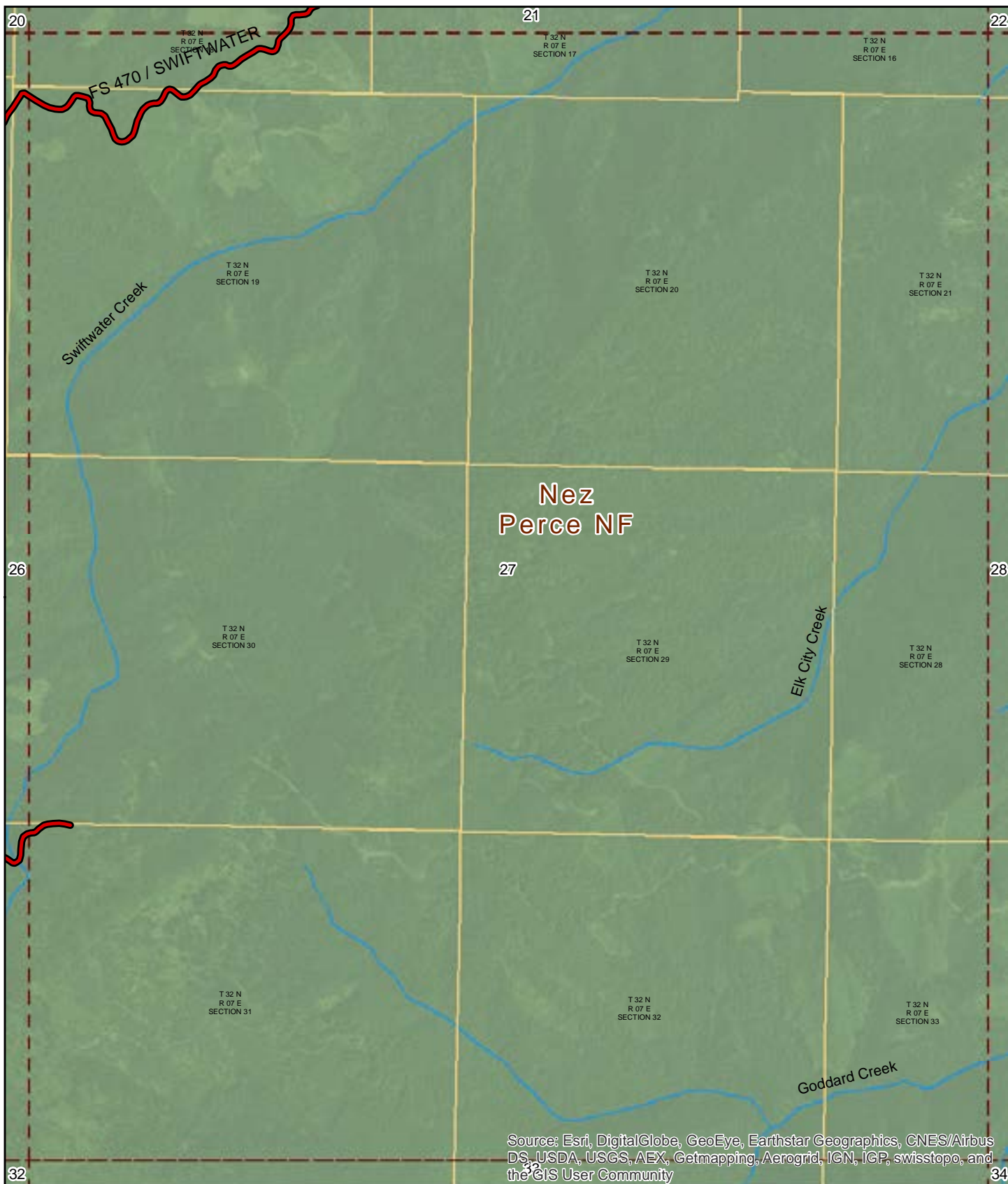


0 0.5 1 miles

Document Path: W:\LocalRds\RoadSurface\Projects\RoadSurface-08.5x11.mxd







#### ITD MAP DISCLAIMER:

The Idaho Transportation Department (ITD) provides this information, including geographic data and any associated metadata "as is" without warranty of any kind, including but not limited to its completeness, fitness for a particular use, or accuracy of content, positional or otherwise. It is the sole responsibility of the user to determine the accuracy or usability of any information, data or metadata for his, or her, own purposes. In no event shall ITD have any liability whatsoever for damages of any kind arising out of the use of or reliance on the information, geographic data or metadata. In providing this information, data, metadata, or access to such, ITD assumes no obligation to assist the user in the use of such or in the development, use, or maintenance of any applications applied to or associated with such.

Document Path: W:\LocalRds\RoadSurface\Projects\RoadSurface-08.5x11.mxd

#### 2015 ROAD SURFACE MAP

#### KIDDER-HARRIS

#### HIGHWAY DISTRICT

#### IDAHO COUNTY, IDAHO

Prepared by the Idaho Transportation Department in cooperation with the U.S. Department of Transportation Federal Highway Administration

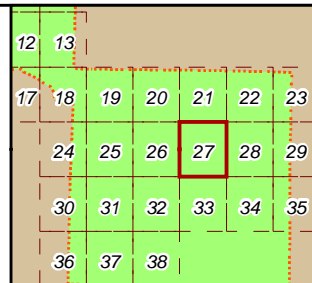
Page: 27 of 38

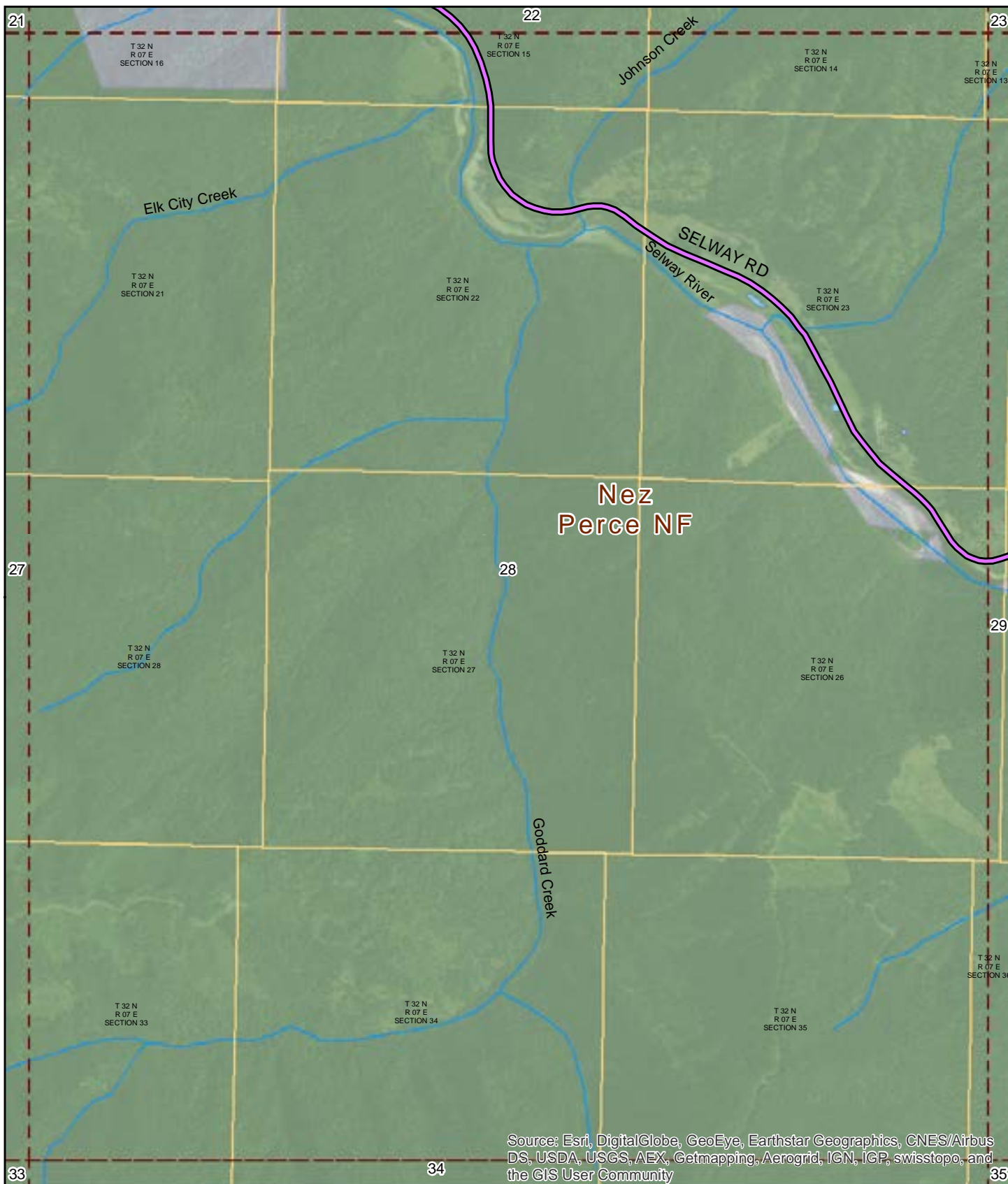
Map Date: 1/14/2016

LRI Revised: 10/31/2015



0 0.5 1 miles





#### ITD MAP DISCLAIMER:

The Idaho Transportation Department (ITD) provides this information, including geographic data and any associated metadata "as is" without warranty of any kind, including but not limited to its completeness, fitness for a particular use, or accuracy of content, positional or otherwise. It is the sole responsibility of the user to determine the accuracy or usability of any information, data or metadata for his, or her, own purposes. In no event shall ITD have any liability whatsoever for damages of any kind arising out of the use of or reliance on the information, geographic data or metadata. In providing this information, data, metadata, or access to such, ITD assumes no obligation to assist the user in the use of such or in the development, use, or maintenance of any applications applied to or associated with such.

#### 2015 ROAD SURFACE MAP

#### KIDDER-HARRIS

#### HIGHWAY DISTRICT

#### IDAHO COUNTY, IDAHO

Prepared by the Idaho Transportation Department in cooperation with the U.S. Department of Transportation Federal Highway Administration

Page: 28 of 38

Map Date: 1/14/2016

LRI Revised: 10/31/2015

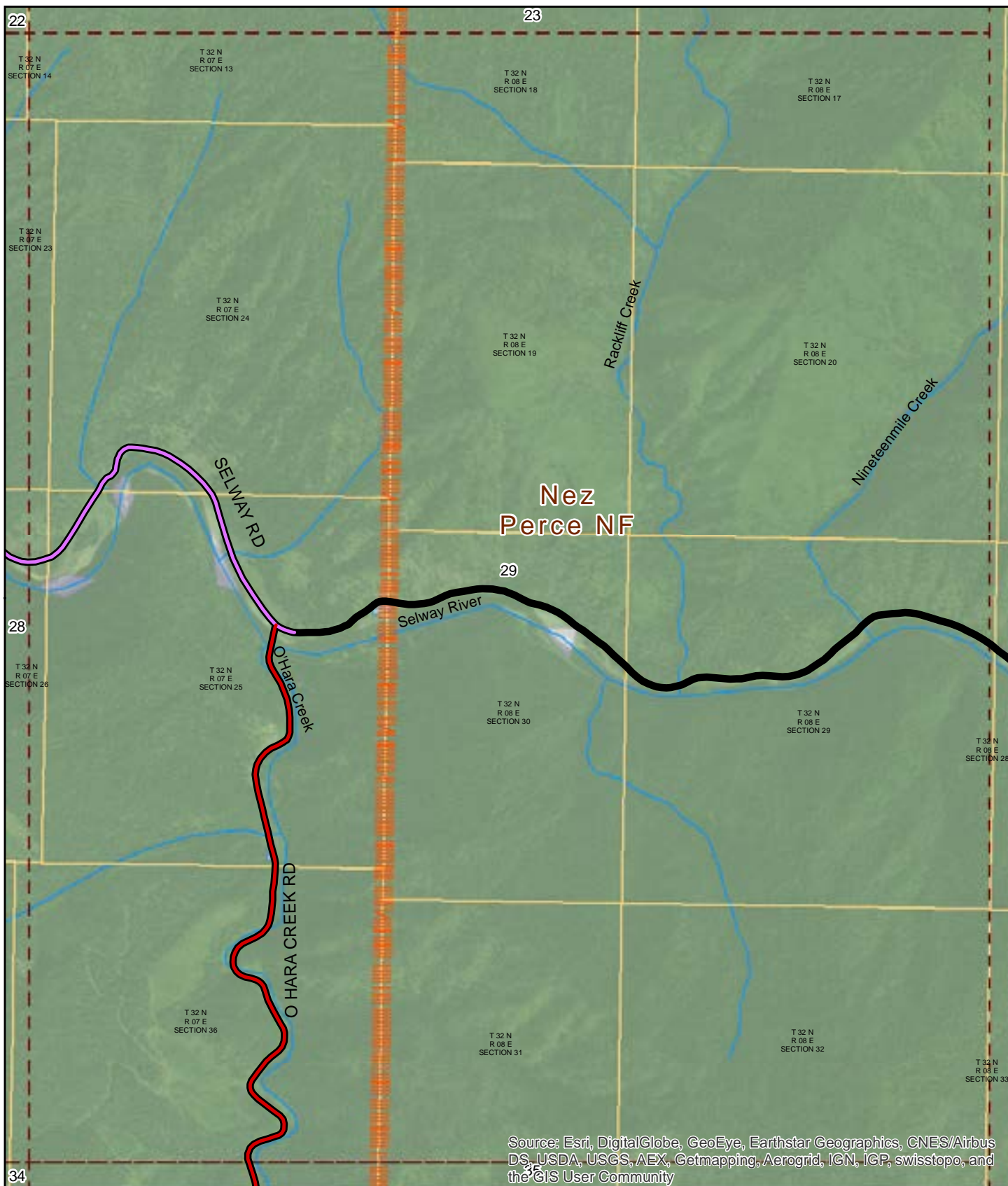


0 0.5 1 miles

Document Path: W:\LocalRds\RoadSurface\Projects\RoadSurface-08.5x11.mxd







**ITD MAP DISCLAIMER:**

The Idaho Transportation Department (ITD) provides this information, including geographic data and any associated metadata "as is" without warranty of any kind, including but not limited to its completeness, fitness for a particular use, or accuracy of content, positional or otherwise. It is the sole responsibility of the user to determine the accuracy or usability of any information, data or metadata for his, or her, own purposes. In no event shall ITD have any liability whatsoever for damages of any kind arising out of the use of or reliance on the information, geographic data or metadata. In providing this information, data, metadata, or access to such, ITD assumes no obligation to assist the user in the use of such or in the development, use, or maintenance of any applications applied to or associated with such.

**2015 ROAD SURFACE MAP**

**KIDDER-HARRIS**

**HIGHWAY DISTRICT**

**IDAHO COUNTY, IDAHO**

Prepared by the Idaho Transportation Department in cooperation with the U.S. Department of Transportation Federal Highway Administration

Page: 29 of 38

Map Date: 1/14/2016

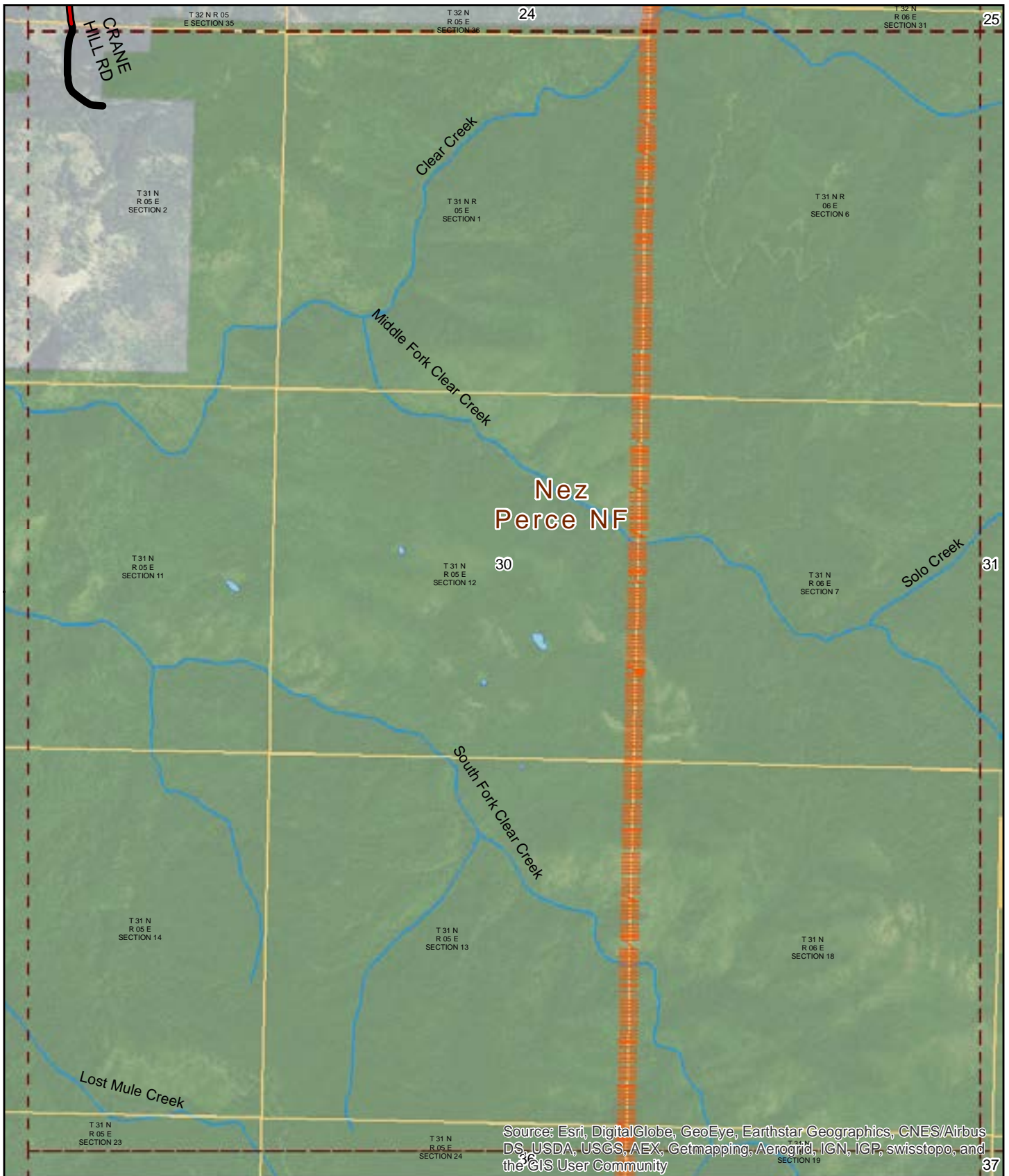
LRI Revised: 10/31/2015



0 0.5 1 miles

Document Path: W:\LocalRds\RoadSurface\Projects\RoadSurface-08.5x11.mxd

19	20	21	22	23
25	26	27	28	29
31	32	33	34	35
37	38			



**ITD MAP DISCLAIMER:**

The Idaho Transportation Department (ITD) provides this information, including geographic data and any associated metadata "as is" without warranty of any kind, including but not limited to its completeness, fitness for a particular use, or accuracy of content, positional or otherwise. It is the sole responsibility of the user to determine the accuracy or usability of any information, data or metadata for his, or her, own purposes. In no event shall ITD have any liability whatsoever for damages of any kind arising out of the use of or reliance on the information, geographic data or metadata. In providing this information, data, metadata, or access to such, ITD assumes no obligation to assist the user in the use of such or in the development, use, or maintenance of any applications applied to or associated with such.

Document Path: W:\LocalRds\RoadSurface\Projects\RoadSurface-08.5x11.mxd

**2015 ROAD SURFACE MAP**

**KIDDER-HARRIS**

**HIGHWAY DISTRICT**

**IDAHO COUNTY, IDAHO**

Prepared by the Idaho Transportation Department in cooperation with the U.S. Department of Transportation Federal Highway Administration

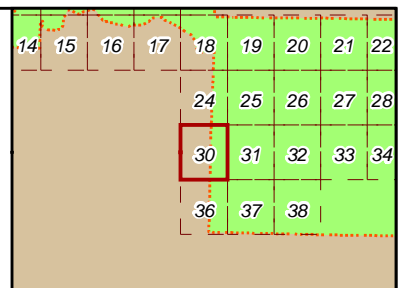
Page: 30 of 38

Map Date: 1/14/2016

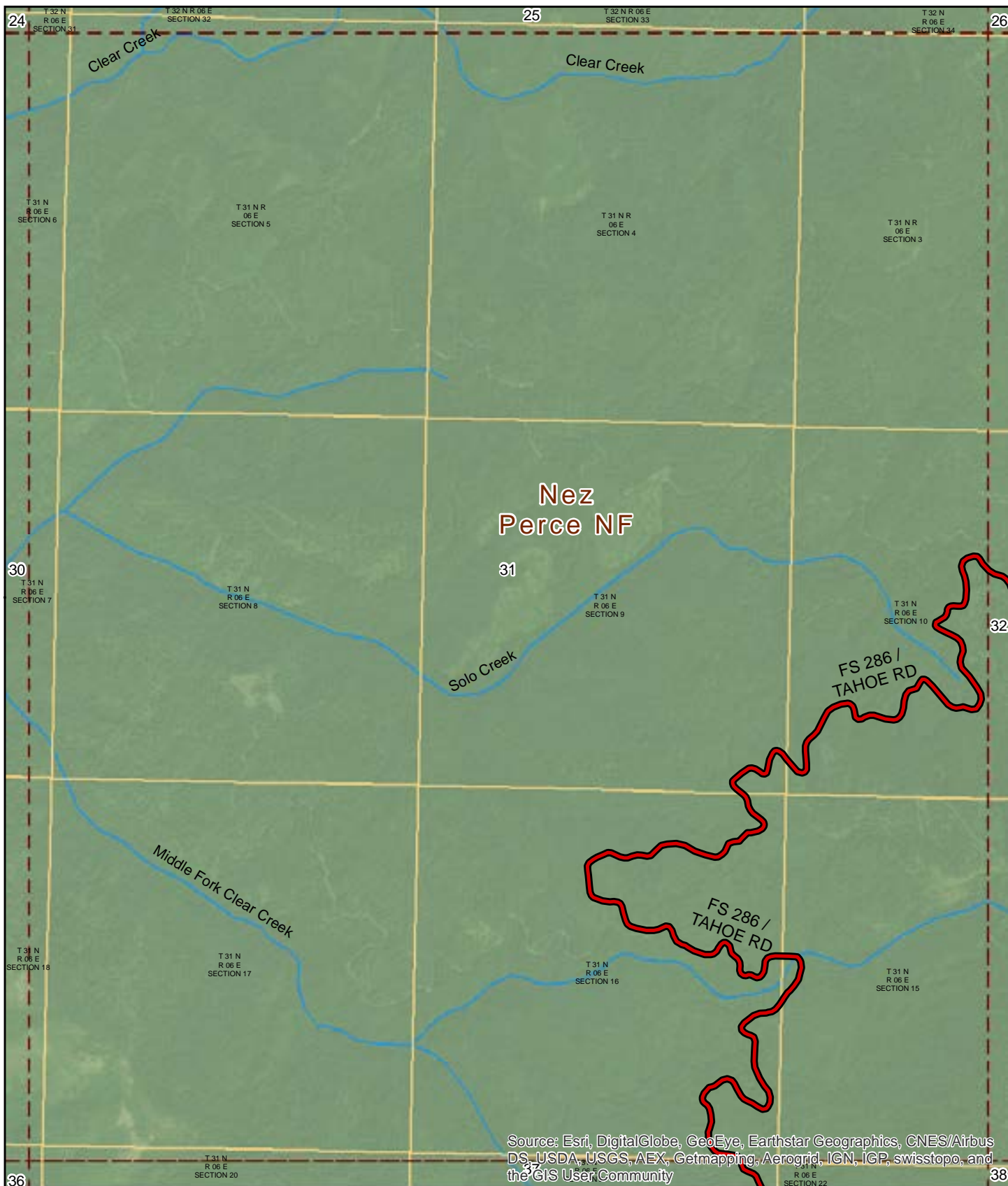
LRI Revised: 10/31/2015



0 0.5 1 miles







#### ITD MAP DISCLAIMER:

The Idaho Transportation Department (ITD) provides this information, including geographic data and any associated metadata "as is" without warranty of any kind, including but not limited to its completeness, fitness for a particular use, or accuracy of content, positional or otherwise. It is the sole responsibility of the user to determine the accuracy or usability of any information, data or metadata for his, or her, own purposes. In no event shall ITD have any liability whatsoever for damages of any kind arising out of the use of or reliance on the information, geographic data or metadata. In providing this information, data, metadata, or access to such, ITD assumes no obligation to assist the user in the use of such or in the development, use, or maintenance of any applications applied to or associated with such.

#### 2015 ROAD SURFACE MAP

#### KIDDER-HARRIS

#### HIGHWAY DISTRICT

#### IDAHO COUNTY, IDAHO

Prepared by the Idaho Transportation Department in cooperation with the U.S. Department of Transportation Federal Highway Administration

Page: 31 of 38

Map Date: 1/14/2016

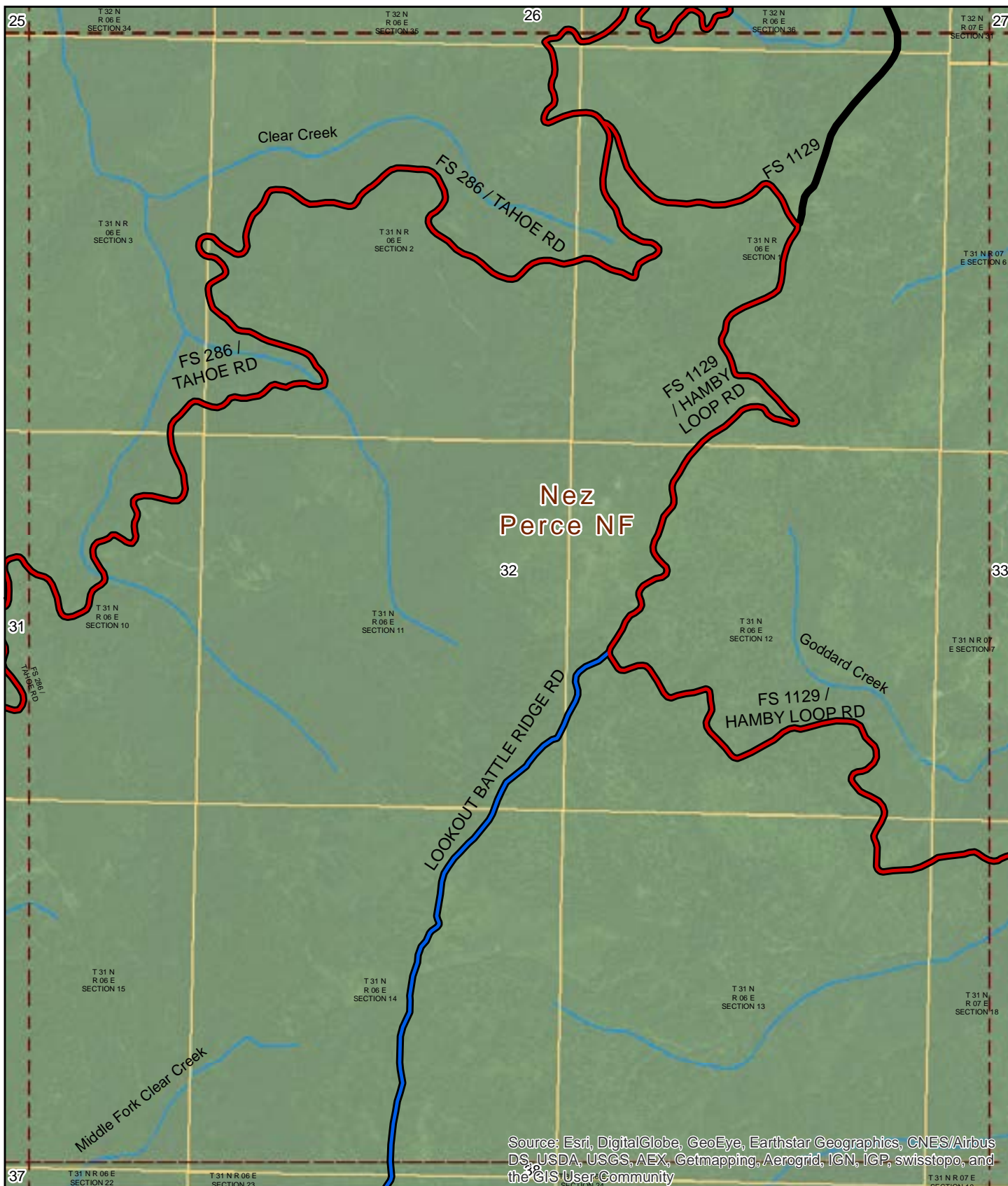
LRI Revised: 10/31/2015



0 0.5 1 miles

Document Path: W:\LocalRds\RoadSurface\Projects\RoadSurface-08.5x11.mxd





#### ITD MAP DISCLAIMER:

The Idaho Transportation Department (ITD) provides this information, including geographic data and any associated metadata "as is" without warranty of any kind, including but not limited to its completeness, fitness for a particular use, or accuracy of content, positional or otherwise. It is the sole responsibility of the user to determine the accuracy or usability of any information, data or metadata for his, or her, own purposes. In no event shall ITD have any liability whatsoever for damages of any kind arising out of the use of or reliance on the information, geographic data or metadata. In providing this information, data, metadata, or access to such, ITD assumes no obligation to assist the user in the use of such or in the development, use, or maintenance of any applications applied to or associated with such.

#### 2015 ROAD SURFACE MAP

#### KIDDER-HARRIS

#### HIGHWAY DISTRICT

#### IDAHO COUNTY, IDAHO

Prepared by the Idaho Transportation Department in cooperation with the U.S. Department of Transportation Federal Highway Administration

Page: 32 of 38

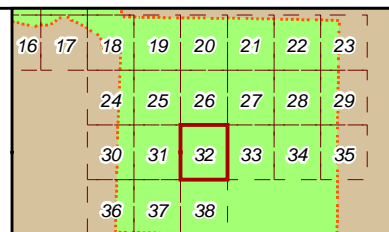
Map Date: 1/14/2016

LRI Revised: 10/31/2015

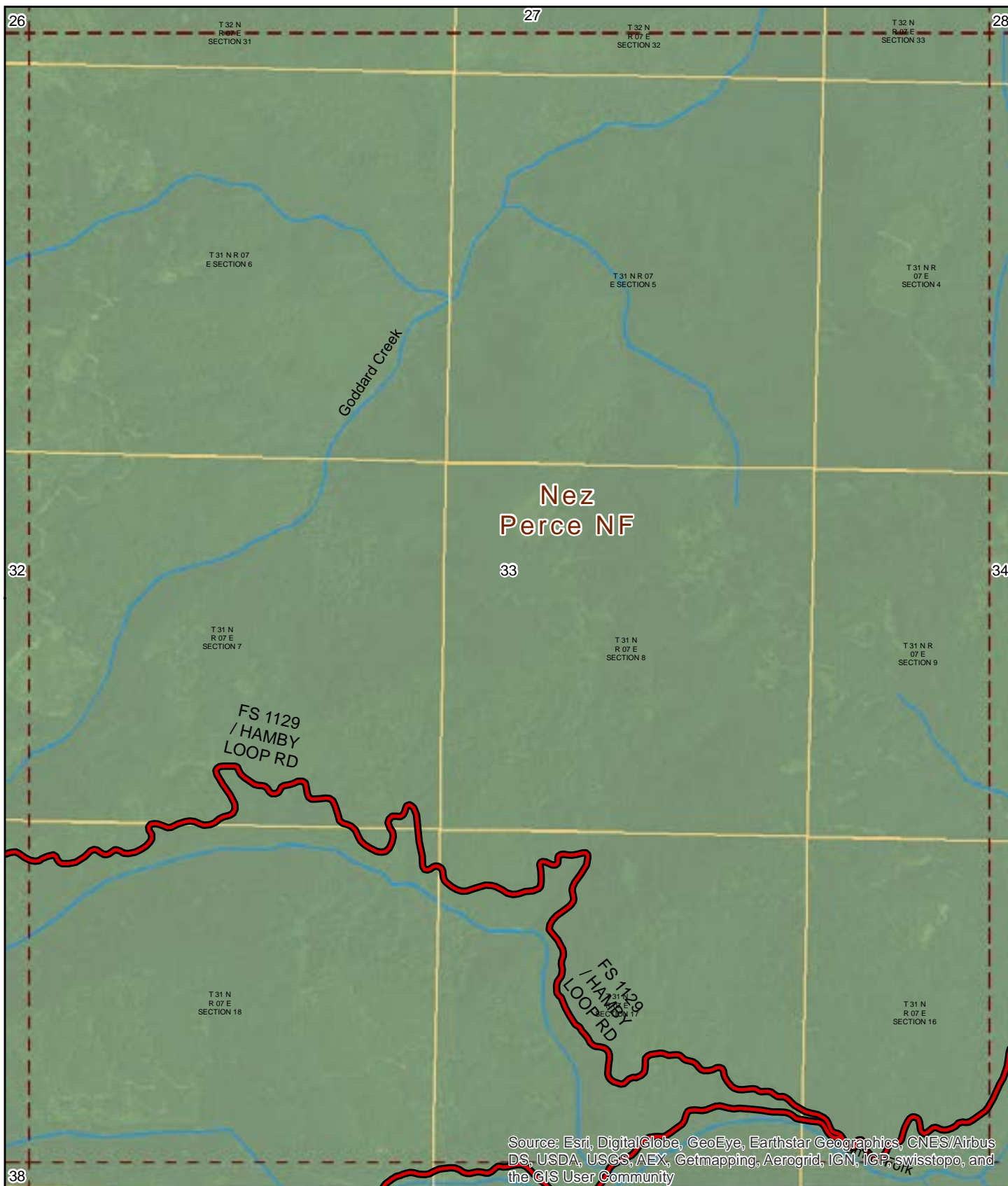


0 0.5 1 miles

Document Path: W:\LocalRds\RoadSurface\Projects\RoadSurface-08.5x11.mxd







Source: Esri, DigitalGlobe, GeoEye, Earthstar Geographics, CNES/Airbus DS, USDA, USGS, AEX, Getmapping, Aerogrid, IGN, IGP, swisstopo, and the GIS User Community

#### ITD MAP DISCLAIMER:

The Idaho Transportation Department (ITD) provides this information, including geographic data and any associated metadata "as is" without warranty of any kind, including but not limited to its completeness, fitness for a particular use, or accuracy of content, positional or otherwise. It is the sole responsibility of the user to determine the accuracy or usability of any information, data or metadata for his, or her, own purposes. In no event shall ITD have any liability whatsoever for damages of any kind arising out of the use of or reliance on the information, geographic data or metadata. In providing this information, data, metadata, or access to such, ITD assumes no obligation to assist the user in the use of such or in the development, use, or maintenance of any applications applied to or associated with such.

#### 2015 ROAD SURFACE MAP

#### KIDDER-HARRIS

#### HIGHWAY DISTRICT

#### IDAHO COUNTY, IDAHO

Prepared by the Idaho Transportation Department in cooperation with the U.S. Department of Transportation Federal Highway Administration

Page: 33 of 38

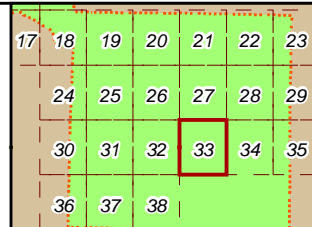
Map Date: 1/14/2016

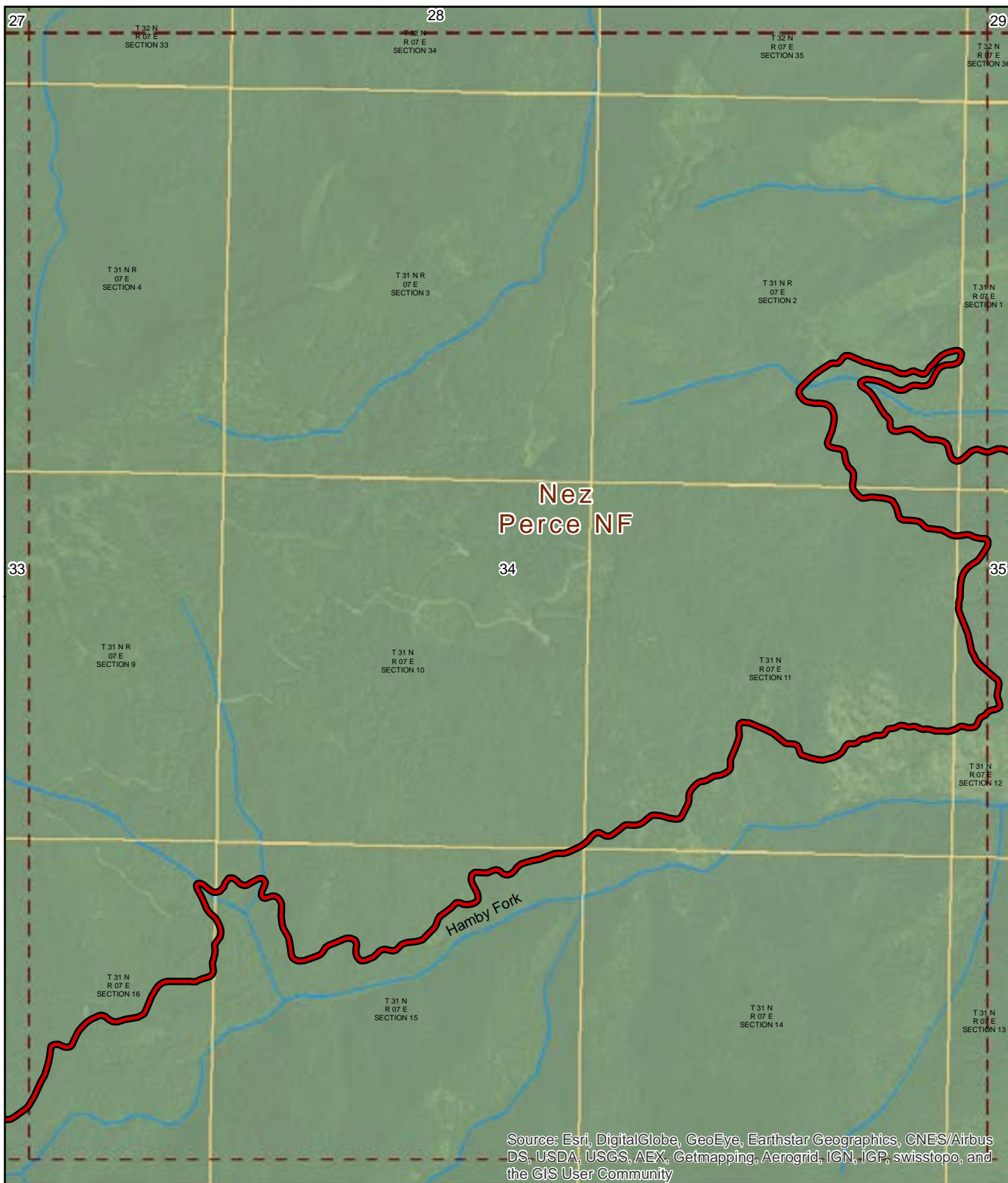
LRI Revised: 10/31/2015



0 0.5 1 miles

Document Path: W:\LocalRds\RoadSurface\Projects\RoadSurface-08.5x11.mxd





#### ITD MAP DISCLAIMER:

The Idaho Transportation Department (ITD) provides this information, including geographic data and any associated metadata "as is" without warranty of any kind, including but not limited to its completeness, fitness for a particular use, or accuracy of content, positional or otherwise. It is the sole responsibility of the user to determine the accuracy or usability of any information, data or metadata for his, or her, own purposes. In no event shall ITD have any liability whatsoever for damages of any kind arising out of the use of or reliance on the information, geographic data or metadata. In providing this information, data, metadata, or access to such, ITD assumes no obligation to assist the user in the use of such or in the development, use, or maintenance of any applications applied to or associated with such.

Document Path: W:\LocalRds\RoadSurface\Projects\RoadSurface-08.5x11.mxd

#### 2015 ROAD SURFACE MAP

#### KIDDER-HARRIS

#### HIGHWAY DISTRICT

#### IDAHO COUNTY, IDAHO

Prepared by the Idaho Transportation Department in cooperation with the U.S. Department of Transportation Federal Highway Administration

Page: 34 of 38

Map Date: 1/14/2016

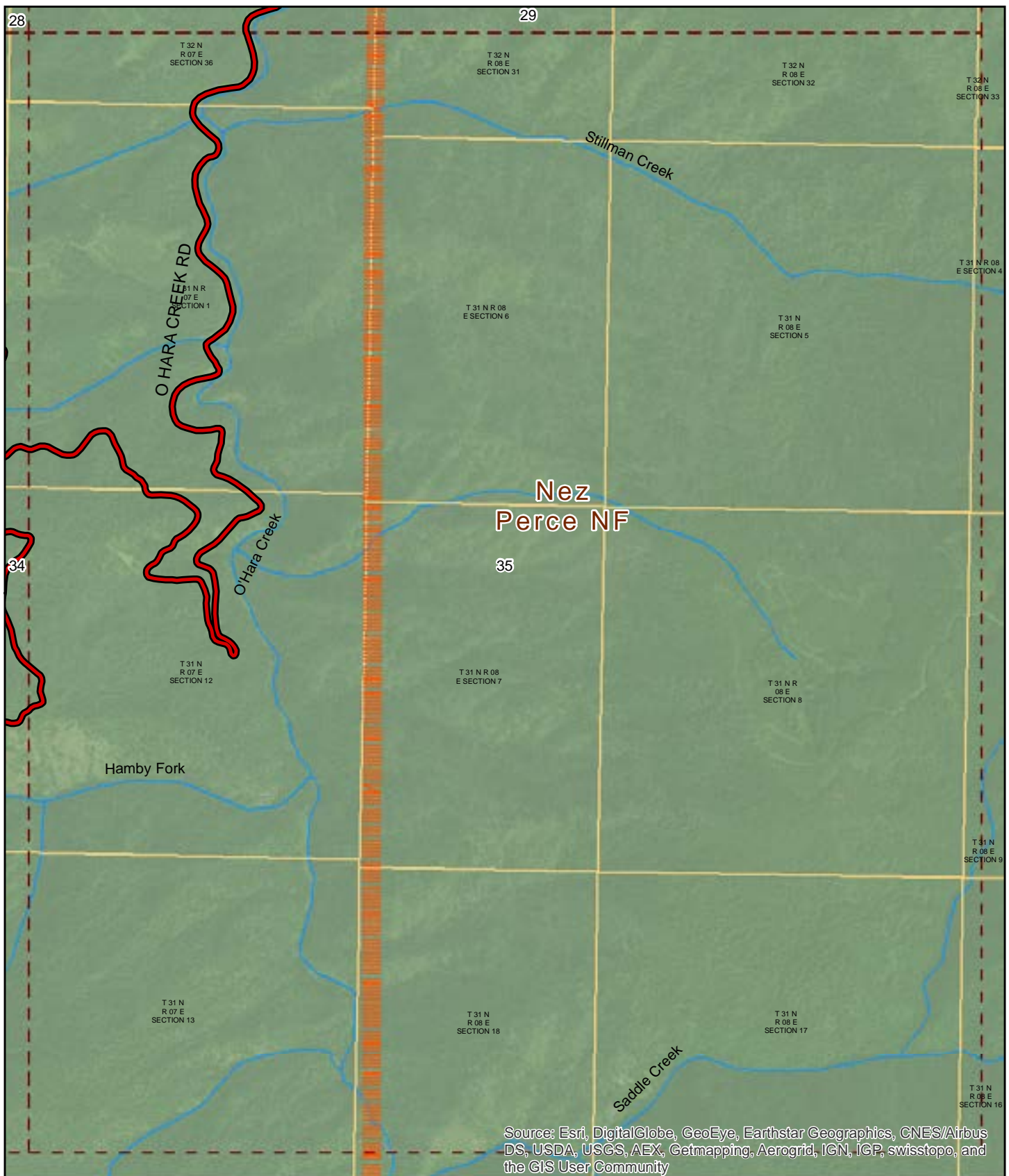
LRI Revised: 10/31/2015



0 0.5 1 miles

18	19	20	21	22	23
24	25	26	27	28	29
30	31	32	33	34	35
36	37	38			





Source: Esri, DigitalGlobe, GeoEye, Earthstar Geographics, CNES/Airbus DS, USDA, USGS, AEX, Getmapping, Aerogrid, IGN, IGP, swisstopo, and the GIS User Community

#### ITD MAP DISCLAIMER:

The Idaho Transportation Department (ITD) provides this information, including geographic data and any associated metadata "as is" without warranty of any kind, including but not limited to its completeness, fitness for a particular use, or accuracy of content, positional or otherwise. It is the sole responsibility of the user to determine the accuracy or usability of any information, data or metadata for his, or her, own purposes. In no event shall ITD have any liability whatsoever for damages of any kind arising out of the use of or reliance on the information, geographic data or metadata. In providing this information, data, metadata, or access to such, ITD assumes no obligation to assist the user in the use of such or in the development, use, or maintenance of any applications applied to or associated with such.

#### 2015 ROAD SURFACE MAP

#### KIDDER-HARRIS

#### HIGHWAY DISTRICT

#### IDAHO COUNTY, IDAHO

Prepared by the Idaho Transportation Department in cooperation with the U.S. Department of Transportation Federal Highway Administration

Page: 35 of 38

Map Date: 1/14/2016

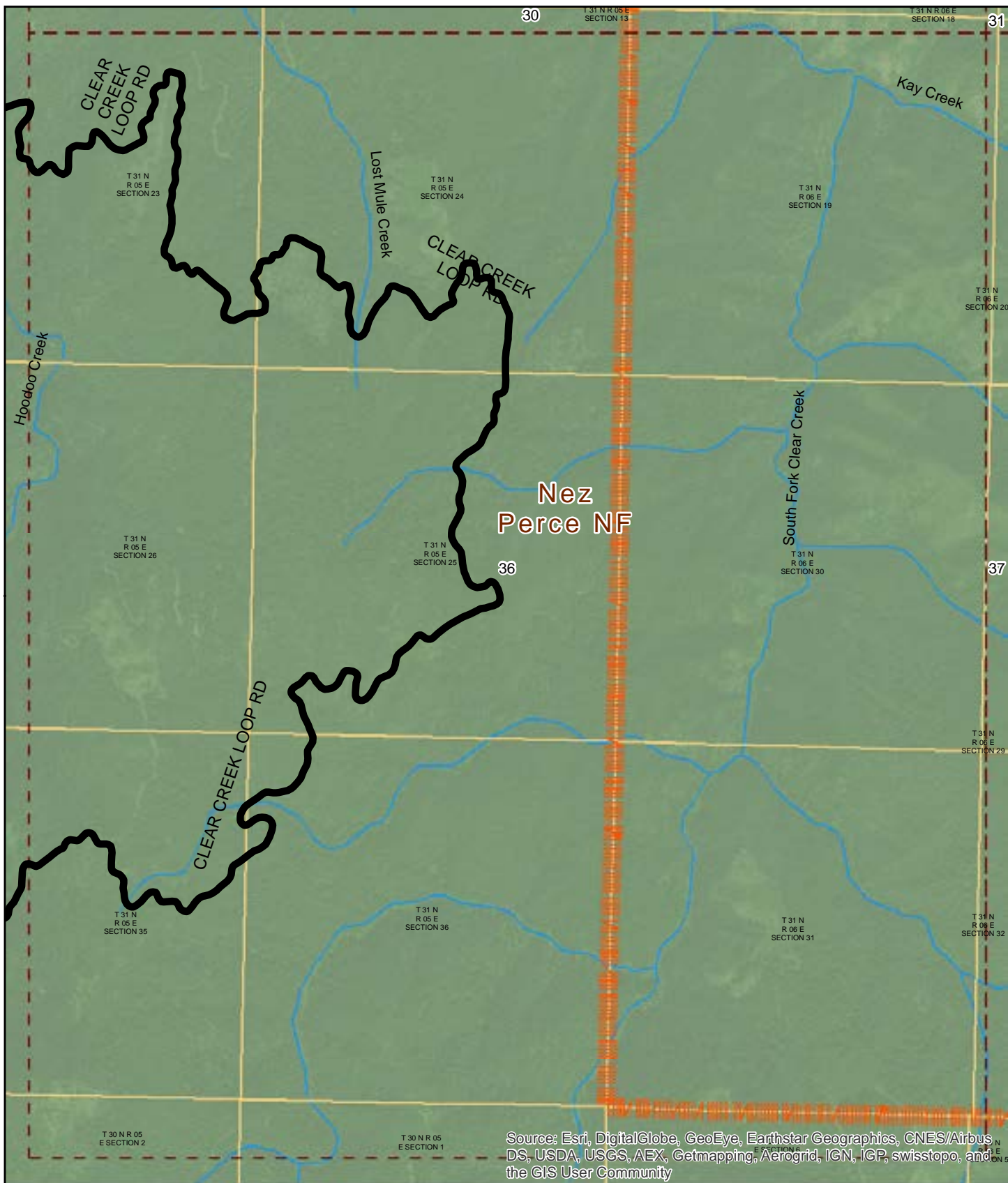
LRI Revised: 10/31/2015



0 0.5 1 miles

Document Path: W:\LocalRds\RoadSurface\Projects\RoadSurface-08.5x11.mxd

19	20	21	22	23
25	26	27	28	29
31	32	33	34	35
37	38			



#### ITD MAP DISCLAIMER:

The Idaho Transportation Department (ITD) provides this information, including geographic data and any associated metadata "as is" without warranty of any kind, including but not limited to its completeness, fitness for a particular use, or accuracy of content, positional or otherwise. It is the sole responsibility of the user to determine the accuracy or usability of any information, data or metadata for his, or her, own purposes. In no event shall ITD have any liability whatsoever for damages of any kind arising out of the use of or reliance on the information, geographic data or metadata. In providing this information, data, metadata, or access to such, ITD assumes no obligation to assist the user in the use of such or in the development, use, or maintenance of any applications applied to or associated with such.

#### 2015 ROAD SURFACE MAP

#### KIDDER-HARRIS

#### HIGHWAY DISTRICT

#### IDAHO COUNTY, IDAHO

Prepared by the Idaho Transportation Department in cooperation with the U.S. Department of Transportation Federal Highway Administration

Page: 36 of 38

Map Date: 1/14/2016

LRI Revised: 10/31/2015



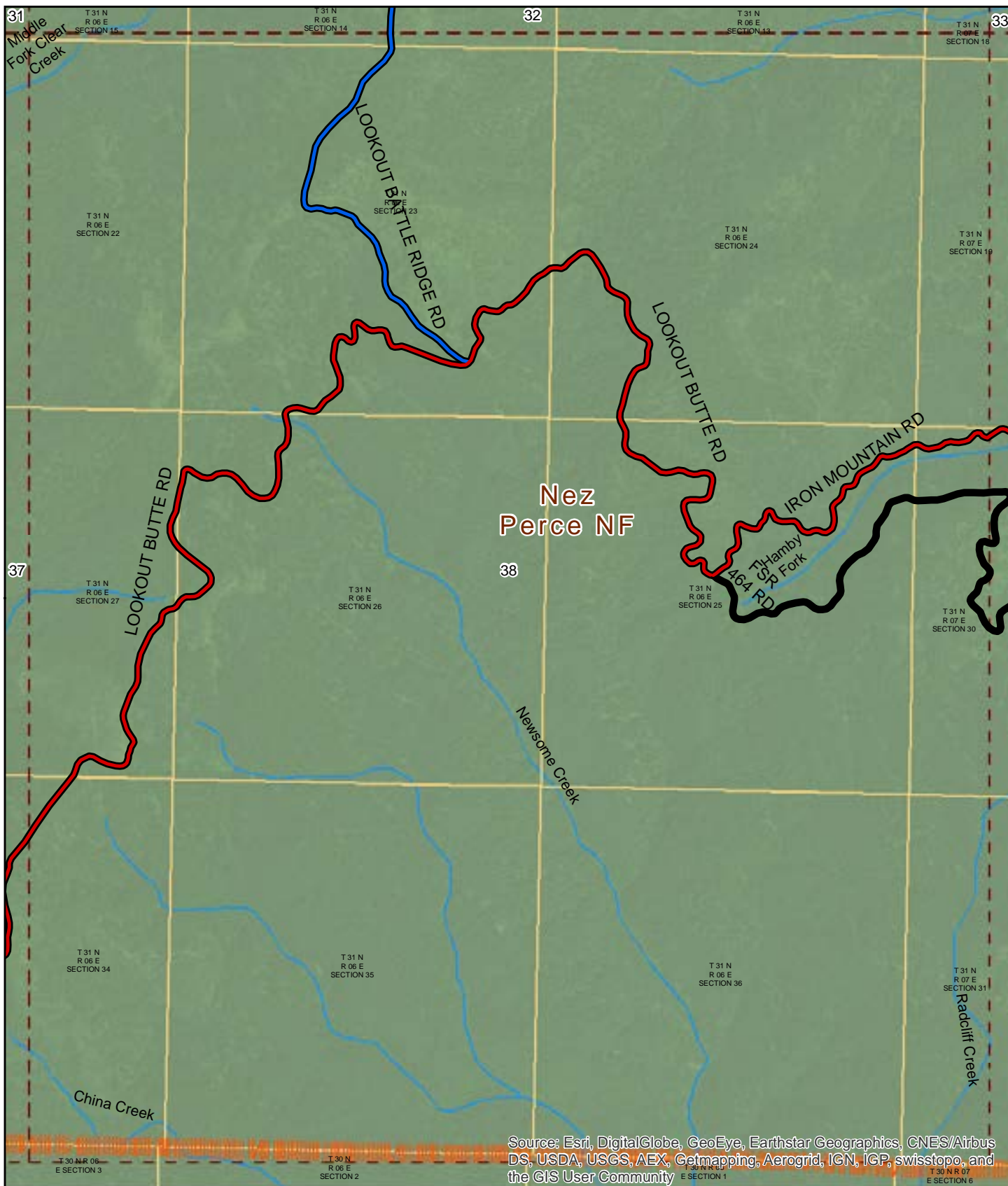
0 0.5 1 miles

Document Path: W:\LocalRds\RoadSurface\Projects\RoadSurface-08.5x11.mxd

14	15	16	17		
				24	25
				26	27
				28	
				30	31
				32	33
				34	
				36	37
				38	







#### ITD MAP DISCLAIMER:

The Idaho Transportation Department (ITD) provides this information, including geographic data and any associated metadata "as is" without warranty of any kind, including but not limited to its completeness, fitness for a particular use, or accuracy of content, positional or otherwise. It is the sole responsibility of the user to determine the accuracy or usability of any information, data or metadata for his, or her, own purposes. In no event shall ITD have any liability whatsoever for damages of any kind arising out of the use of or reliance on the information, geographic data or metadata. In providing this information, data, metadata, or access to such, ITD assumes no obligation to assist the user in the use of such or in the development, use, or maintenance of any applications applied to or associated with such.

#### 2015 ROAD SURFACE MAP

#### KIDDER-HARRIS

#### HIGHWAY DISTRICT

#### IDAHO COUNTY, IDAHO

Prepared by the Idaho Transportation Department in cooperation with the U.S. Department of Transportation Federal Highway Administration

Page: 38 of 38

Map Date: 1/14/2016

LRI Revised: 10/31/2015



0 0.5 1 miles

Document Path: W:\LocalRds\RoadSurface\Projects\RoadSurface-08.5x11.mxd

16	17	24	25	26	27	28	29
		30	31	32	33	34	35
		36	37	38			