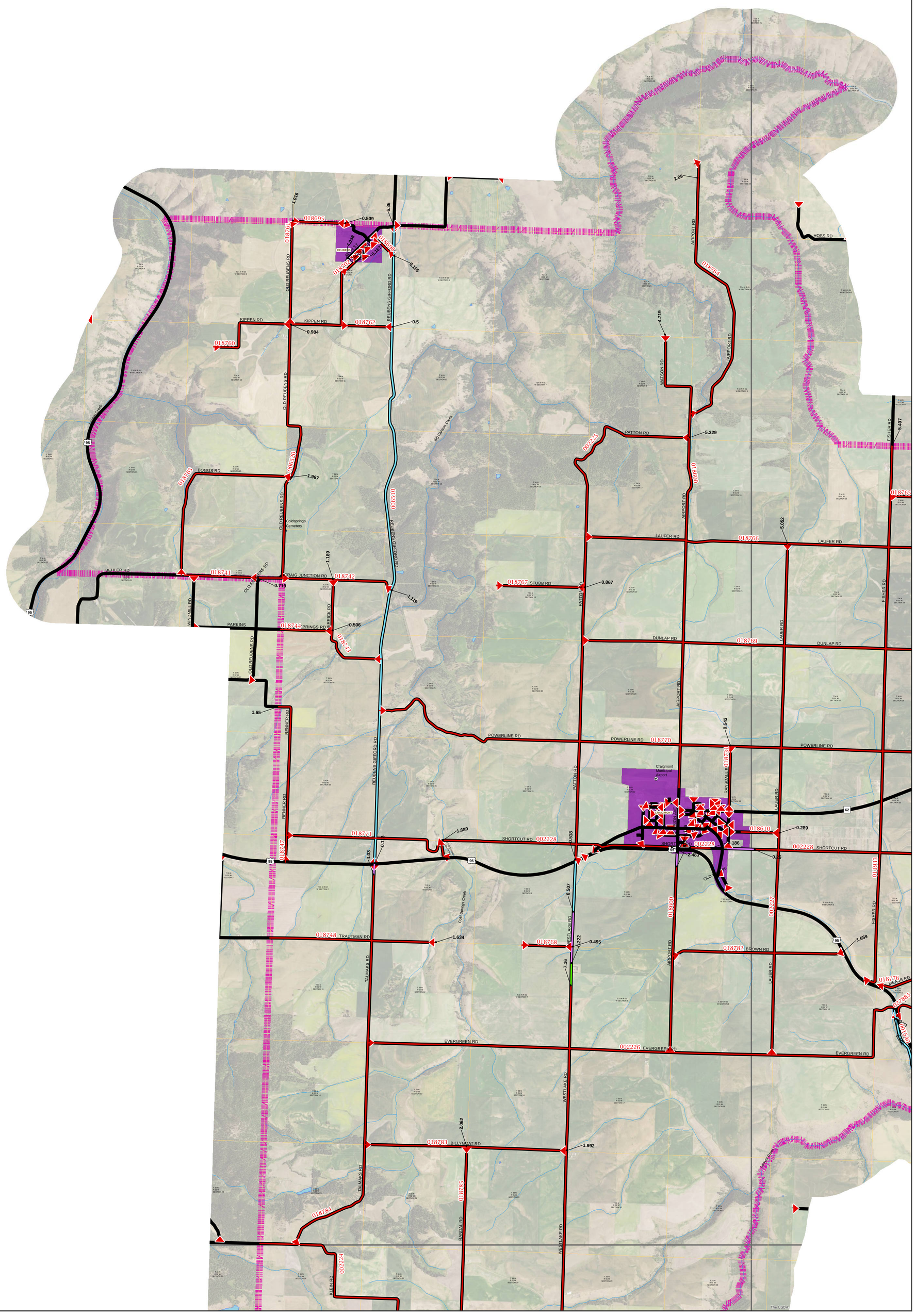

2015
IDAHO TRANSPORTATION DEPARTMENT SEGMENT CODE AND GEO MILEAGE MAP

CENTRAL HIGHWAY DISTRICT

LEWIS COUNTY
IDAHO

0 0.5 1 2 Miles

Scale: 1:20,268

Coordinate System: NAD 1983 Idaho TM
Projection: Transverse Mercator
Datum: North American 1983
False Easting: 2,500,000.0000
False Northing: 1,200,000.0000
Central Meridian: -114.0000
Scale Factor: 0.9996
Latitude Of Origin: 42.0000
Units: Meter

The Idaho Transportation Department (ITD) provides this information, including geographic data and any associated metadata "as is" without warranty of any kind, including but not limited to its completeness, fitness for a particular use, or accuracy of content, positional or otherwise. It is the sole responsibility of the user to determine the accuracy or usability of any information, data or metadata for his or her own purposes. In no event shall ITD have any liability whatsoever for damages of any kind arising out of the use of or reliance on the information, geographic data or metadata. In providing this information, data, metadata, or access to such, ITD assumes no obligation to assist the user in the use of such or in the development, use, or maintenance of any applications applied to or associated with such.

Legend

Status
- UNIMPROVED

LriProgramRoads2_25_2016

PayWeight
- 0.5
- 2

LriProgramRoads2_25_2016

Surface
- EARTH
- GRAVEL
- F
- G-1
- G-2
- J
- LRS_Routes02_25_2016
- GNIS - Summit/Peak
- airport
- cemetery
- range
- island
- Section
- Waterbody
- River
- CentralHdGeoMilesGrid
- CentralHwyDistrictBoundary
- CitiesCurrent

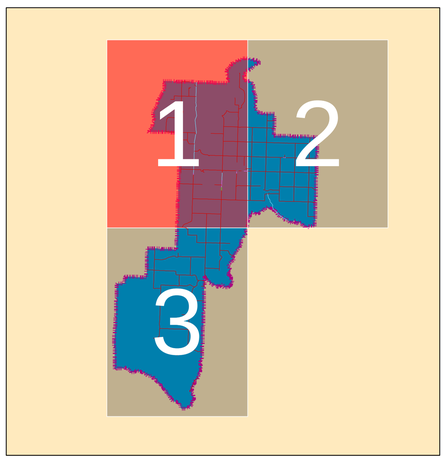

Date: 3/2/2016

Local Road System Revised October 1, 2015

Path: W:\LocalRds\2012GeoMiles\MileageCK\LewisCounty\CentralHdGeoMiles.mxd

PREPARED BY THE
IDAHO TRANSPORTATION DEPARTMENT
IN COOPERATION WITH THE
U.S. DEPARTMENT OF TRANSPORTATION
FEDERAL HIGHWAY ADMINISTRATION

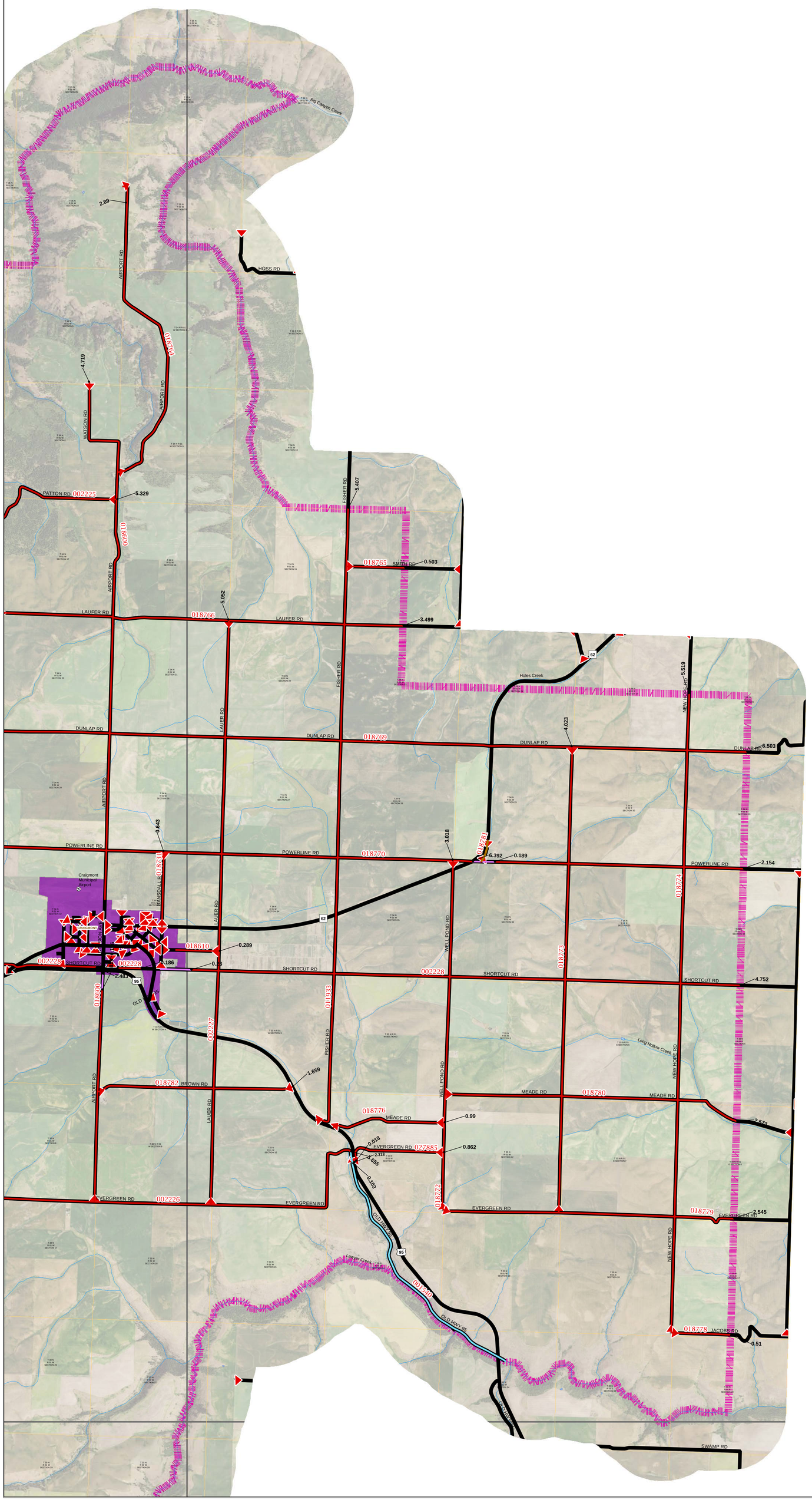

2015
IDAHO TRANSPORTATION DEPARTMENT
SEGMENT CODE AND GEO MILEAGE MAP

CENTRAL HIGHWAY DISTRICT

LEWIS COUNTY
IDAHO

0 0.5 1 2 Miles

Scale: 1:20,268

Coordinate System: NAD 1983 Idaho TM
Projection: Transverse Mercator
Datum: North American 1983
False Easting: 2,500,000.0000
False Northing: 1,200,000.0000
Central Meridian: -114.0000
Scale Factor: 0.9996
Latitude Of Origin: 42.0000
Units: Meter

The Idaho Transportation Department (ITD) provides this information, including geographic data and any associated metadata "as is" without warranty of any kind, including but not limited to its completeness, fitness for a particular use, or accuracy of content, positional or otherwise. It is the sole responsibility of the user to determine the accuracy or usability of any information, data or metadata for his or her own purposes. In no event shall ITD have any liability whatsoever for damages of any kind arising out of the use of or reliance on the information, geographic data or metadata. In providing this information, data, metadata, or access to such, ITD assumes no obligation to assist the user in the use of such or in the development, use, or maintenance of any applications applied to or associated with such.

Legend

Status
- UNIMPROVED

LriProgramRoads2_25_2016

PayWeight
- 0.5
- 2

LriProgramRoads2_25_2016

Surface
- EARTH
- GRAVEL
- F
- G-1
- G-2
- J
- LRS_Routes02_25_2016
- GNIS - Summit/Peak
- airport
- cemetery
- range
- island
- Section
- Waterbody
- River
- CentralHdGeoMilesGrid
- CentralHwyDistrictBoundary
- CitiesCurrent

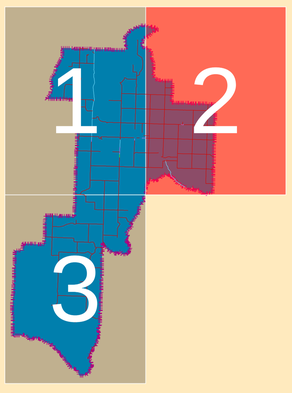

Date: 3/2/2016

Local Road System Revised October 1, 2015

Path: W:\LocalRds\2012GeoMiles\MileageCK\LewisCounty\CentralHdGeoMiles.mxd

PREPARED BY THE
IDAHO TRANSPORTATION DEPARTMENT
IN COOPERATION WITH THE
U.S. DEPARTMENT OF TRANSPORTATION
FEDERAL HIGHWAY ADMINISTRATION

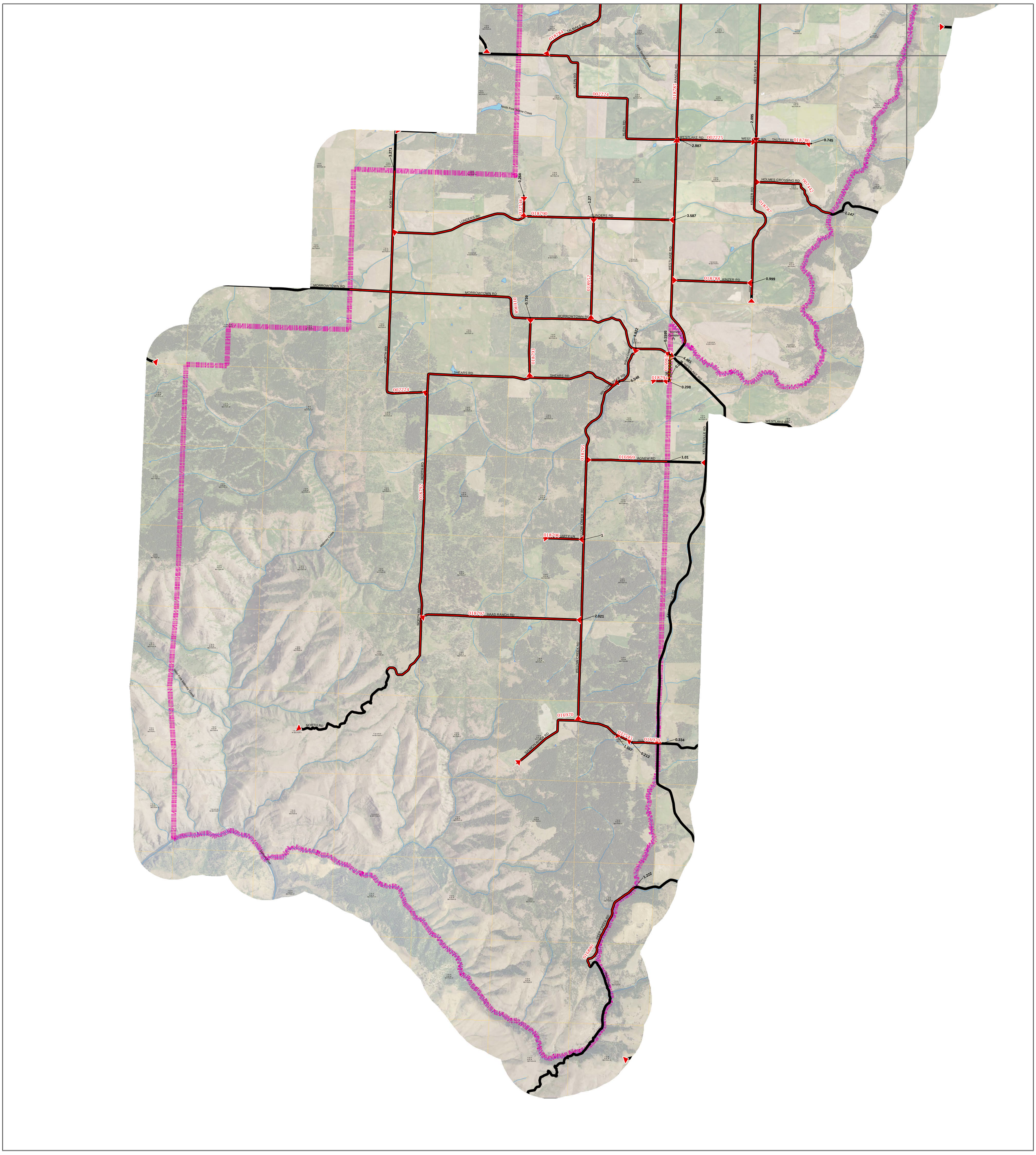

2015
IDAHO TRANSPORTATION DEPARTMENT
SEGMENT CODE AND GEO MILEAGE
MAP

CENTRAL HIGHWAY DISTRICT

LEWIS COUNTY
IDAHO

0 0.5 1 2 Miles

Scale: 1:20,268

Coordinate System: NAD 1983 Idaho TM
Projection: Transverse Mercator
Datum: North American 1983
False Easting: 2,500,000.0000
False Northing: 1,200,000.0000
Central Meridian: -114.0000
Scale Factor: 0.9996
Latitude Of Origin: 42.0000
Units: Meter

The Idaho Transportation Department (ITD) provides this information, including geographic data and any associated metadata "as is" without warranty of any kind, including but not limited to its completeness, fitness for a particular use, or accuracy of content, positional or otherwise. It is the sole responsibility of the user to determine the accuracy or usability of any information, data or metadata for his or her own purposes. In no event shall ITD have any liability whatsoever for damages of any kind arising out of the use of or reliance on the information, geographic data or metadata. In providing this information, data, metadata, or access to such, ITD assumes no obligation to assist the user in the use of such or in the development, use, or maintenance of any applications applied to or associated with such.

Legend

Status
- UNIMPROVED

LriProgramRoads2_25_2016

PayWeight
- 0.5
- 2

LriProgramRoads2_25_2016

Surface
- EARTH
- GRAVEL
- F
- G-1
- G-2
- J
- LRS_Routes02_25_2016
- GNIS - Summit/Peak
- airport
- cemetery
- range
- island
- Section
- Waterbody
- River
- CentralHdGeoMilesGrid
- CentralHwyDistrictBoundary
- CitiesCurrent

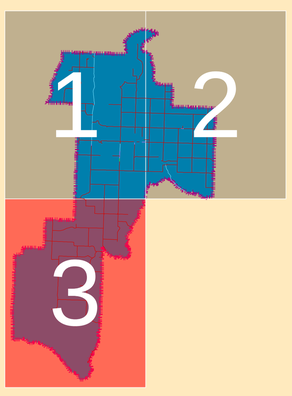

Date: 3/2/2016

Local Road System Revised October 1, 2015

Path: W:\LocalRds\2012GeoMiles\MileageCK\LewisCounty\CentralHdGeoMiles.mxd

PREPARED BY THE
IDAHO TRANSPORTATION DEPARTMENT
IN COOPERATION WITH THE
U.S. DEPARTMENT OF TRANSPORTATION
FEDERAL HIGHWAY ADMINISTRATION