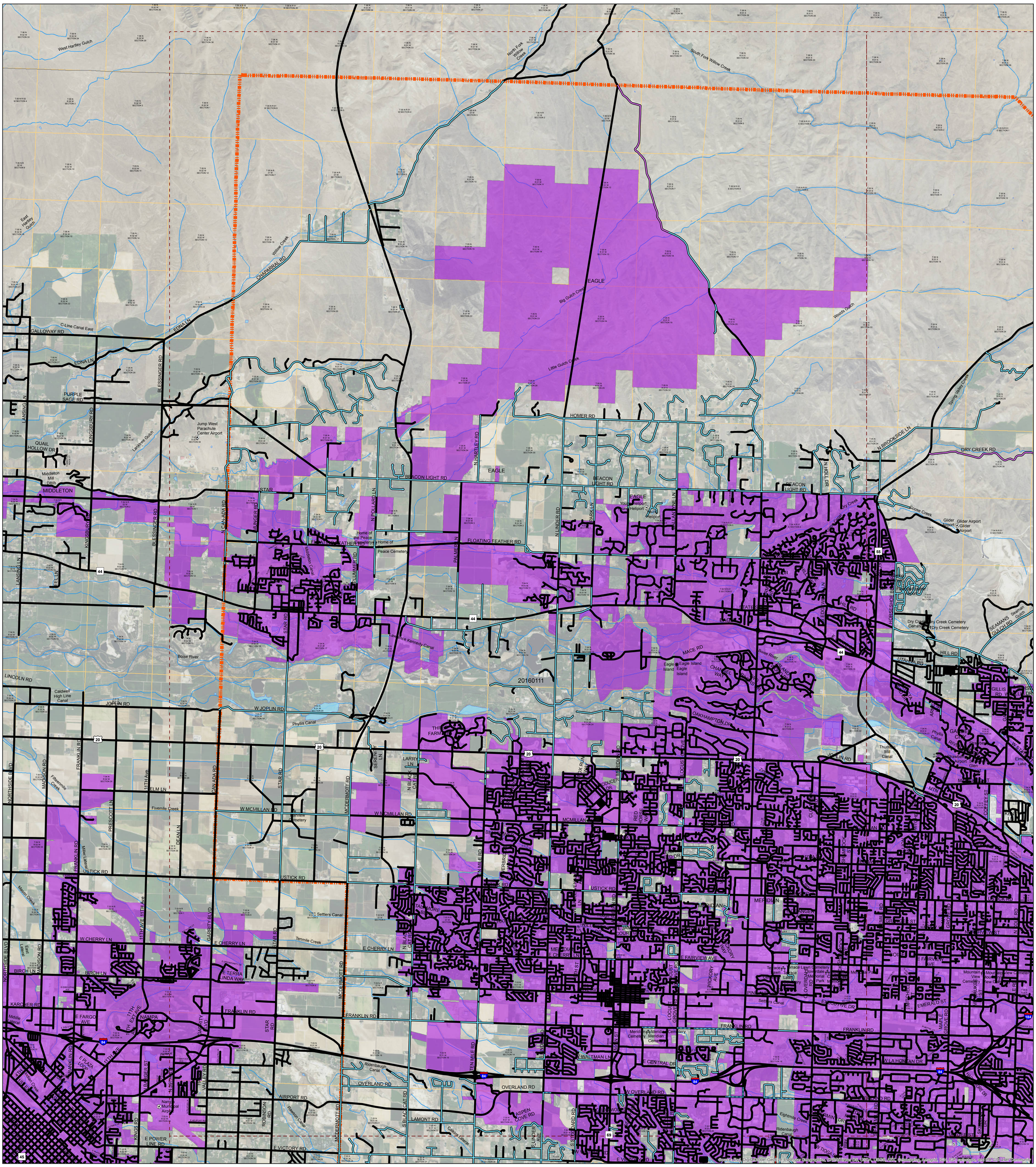

Page: 1 of 9

2015 ROAD SURFACE MAP
ADA COUNTY (CURRENT)
HIGHWAY DISTRICT
ADA COUNTY, IDAHO

Prepared by the Idaho Transportation Department in cooperation with the U.S. Department of Transportation Federal Highway Administration

ITD MAP DISCLAIMER:

The Idaho Transportation Department (ITD) provides this information, including geographic data and any associated metadata "as is" without warranty of any kind, including but not limited to its completeness, fitness for a particular use, or accuracy of content, positional or otherwise. It is the sole responsibility of the user to determine the accuracy or usability of any information, data or metadata for his, or her, own purposes. In no event shall ITD have any liability whatsoever for damages of any kind arising out of the use of or reliance on the information, geographic data or metadata. In providing this information, data, metadata, or access to such, ITD assumes no obligation to assist the user in the use of such or in the development, use, or maintenance of any applications applied to or associated with such.

Document Path: W:\LocalRds\RoadSurface\Projects\RoadSurface-30x40.mxd

Legend

LRI - Road Pay Weight

PayWeight
- 0.5
- 2
- Earth
- Gravel
- F-Asphalt/oil treated gravel less than 1"
- G-1-Road or Cold Plant mix Asphalt
- G-2-Hot mix asphalt pavement
- J-Other (e.g., concrete,cobble stone or brick surface)

Status
- UNIMPROVED
- GNIS - Summit/Peak
- airport
- cemetery
- range
- island
- MapGrids
- Road Agency Boundary
- State
- County
- City
- Section
- Waterbody
- River
- USFS LANDS
- LRS - Routes

miles 0 1 2

Map Date: 1/11/2016

LRI Revised: 10/31/2015

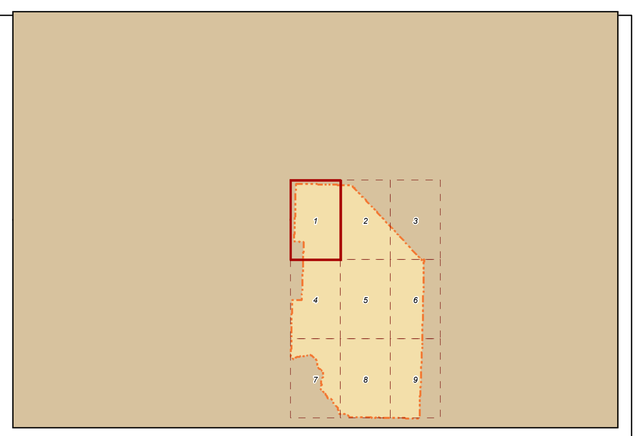

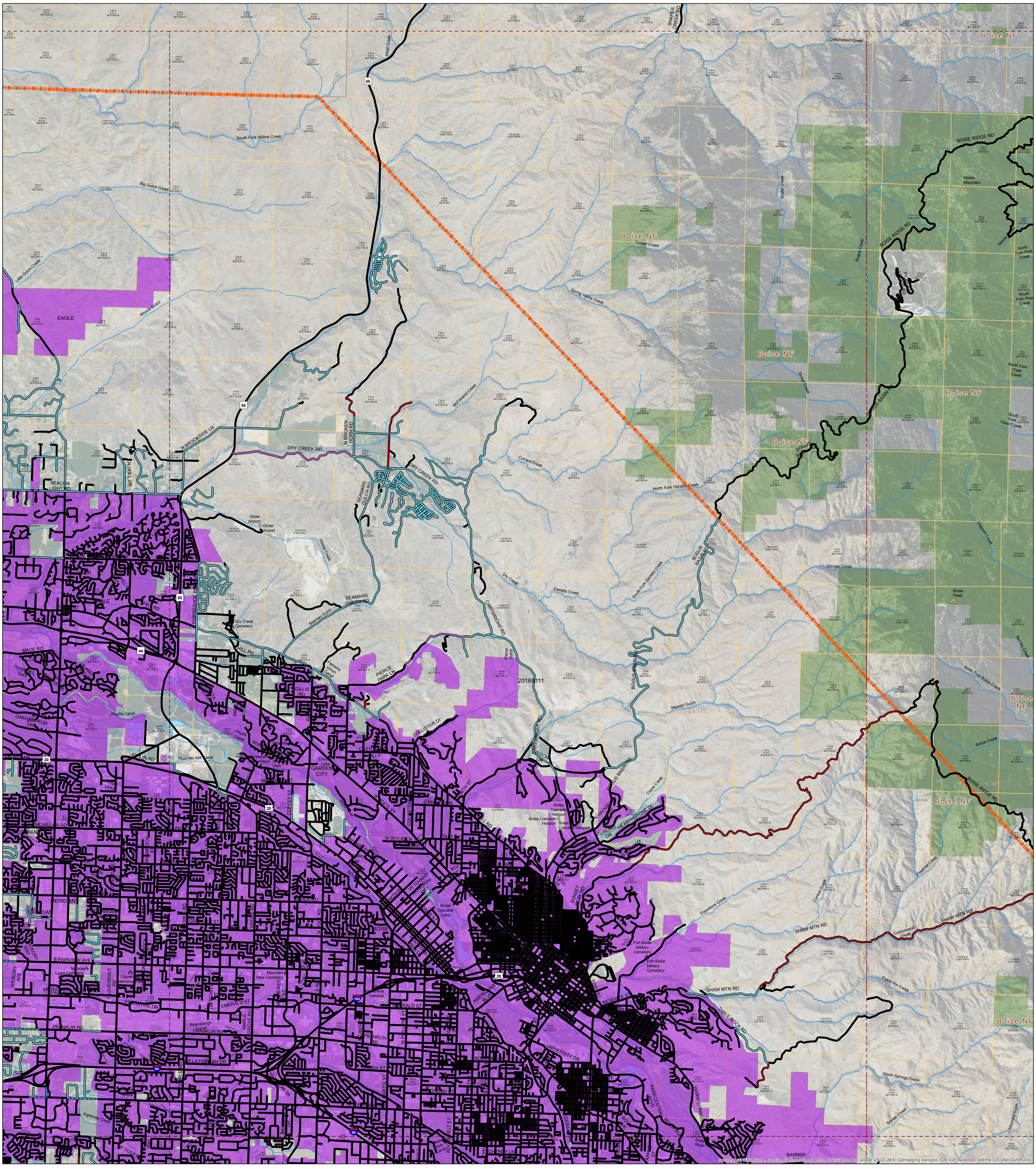

ITD MAP DISCLAIMER:

The Idaho Transportation Department (ITD) provides this information, including geographic data and any associated metadata "as is" without warranty of any kind, including but not limited to its completeness, fitness for a particular use, or accuracy of content, positional or otherwise. It is the sole responsibility of the user to determine the accuracy or usability of any information, data or metadata for his, or her, own purposes. In no event shall ITD have any liability whatsoever for damages of any kind arising out of the use of or reliance on the information, geographic data or metadata. In providing this information, data, metadata, or access to such, ITD assumes no obligation to assist the user in the use of such or in the development, use, or maintenance of any applications applied to or associated with such.

Page: 2 of 9

2015 ROAD SURFACE MAP
ADA COUNTY (CURRENT)
HIGHWAY DISTRICT
ADA COUNTY, IDAHO

Prepared by the Idaho Transportation Department in cooperation with the U.S. Department of Transportation Federal Highway Administration

Legend

LRI - Road Pay Weight
PayWeight
- 0.5
- 2
- Earth
- Gravel
- F-Asphalt/oil treated gravel less than 1"
- G-1-Road or Cold Plant mix Asphalt
- G-2-Hot mix asphalt pavement
- J-Other (e.g., concrete,cobble stone or brick surface)

Status
- UNIMPROVED
- GNIS - Summit/Peak
- airport
- cemetery
- range
- island
- MapGrids
- Road Agency Boundary
- State
- County
- City
- Section
- Waterbody
- River
- USFS LANDS
- LRS - Routes

miles 0 1 2

Map Date: 1/11/2016

LRI Revised: 10/31/2015

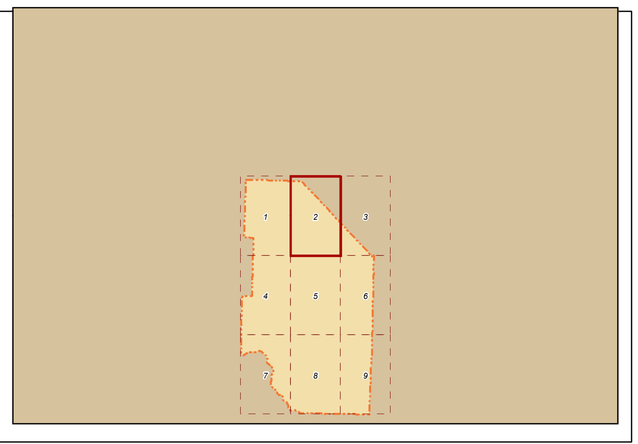

Document Path: W:\LocalRds\RoadSurface\Projects\RoadSurface-30x40.mxd

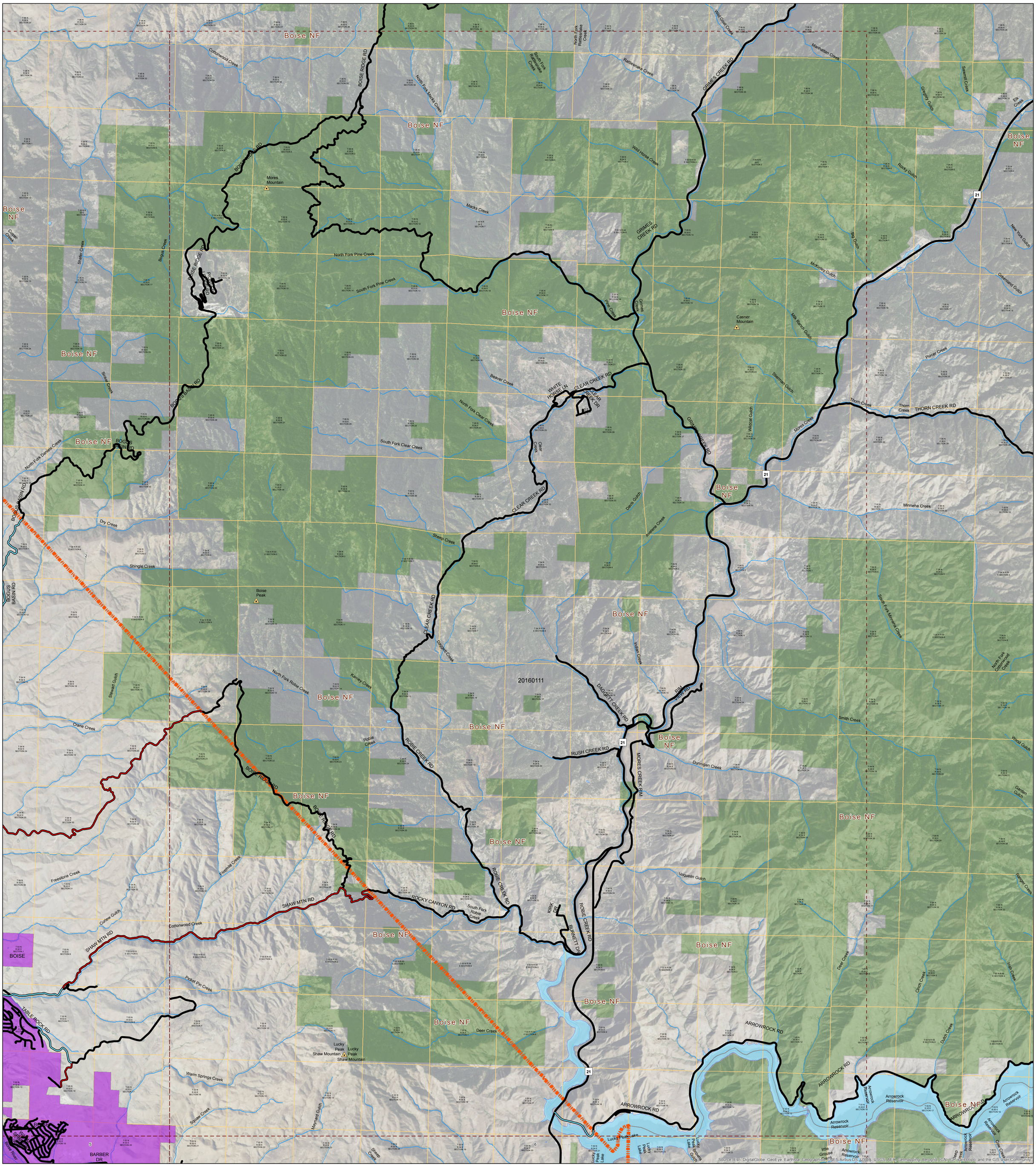

Page: 3 of 9

2015 ROAD SURFACE MAP ADA COUNTY (CURRENT) HIGHWAY DISTRICT ADA COUNTY, IDAHO

Prepared by the Idaho Transportation Department in cooperation with the U.S. Department of Transportation Federal Highway Administration

ITD MAP DISCLAIMER:

The Idaho Transportation Department (ITD) provides this information, including geographic data and any associated metadata "as is" without warranty of any kind, including but not limited to its completeness, fitness for a particular use, or accuracy of content, positional or otherwise. It is the sole responsibility of the user to determine the accuracy or usability of any information, data or metadata for his, or her, own purposes. In no event shall ITD have any liability whatsoever for damages of any kind arising out of the use of or reliance on the information, geographic data or metadata. In providing this information, data, metadata, or access to such, ITD assumes no obligation to assist the user in the use of such or in the development, use, or maintenance of any applications applied to or associated with such.

Document Path: W:\LocalRds\RoadSurface\Projects\RoadSurface-30x40.mxd

Legend

LRI - Road Pay Weight
PayWeight
- 0.5
- 2
- Earth
- Gravel
- F-Asphalt/oil treated gravel less than 1"
- G-1-Road or Cold Plant mix Asphalt
- G-2-Hot mix asphalt pavement
- J-Other (e.g., concrete,cobble stone or brick surface)

Status
- UNIMPROVED
- GNIS - Summit/Peak
- airport
- cemetery
- range
- island
- MapGrids
- Road Agency Boundary
- State
- County
- City
- Section
- Waterbody
- River
- USFS LANDS
- LRS - Routes

miles 0 1 2

Map Date: 1/11/2016

LRI Revised: 10/31/2015

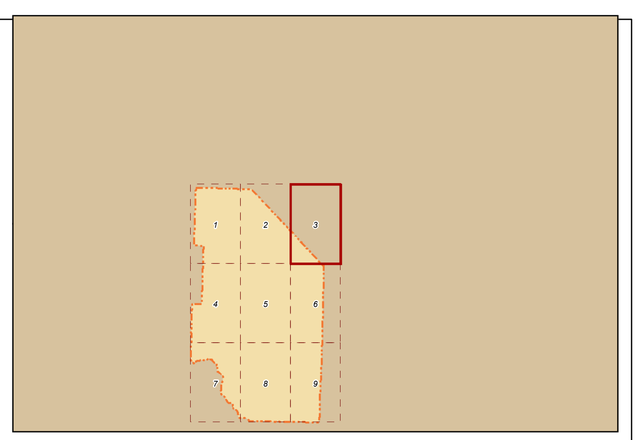

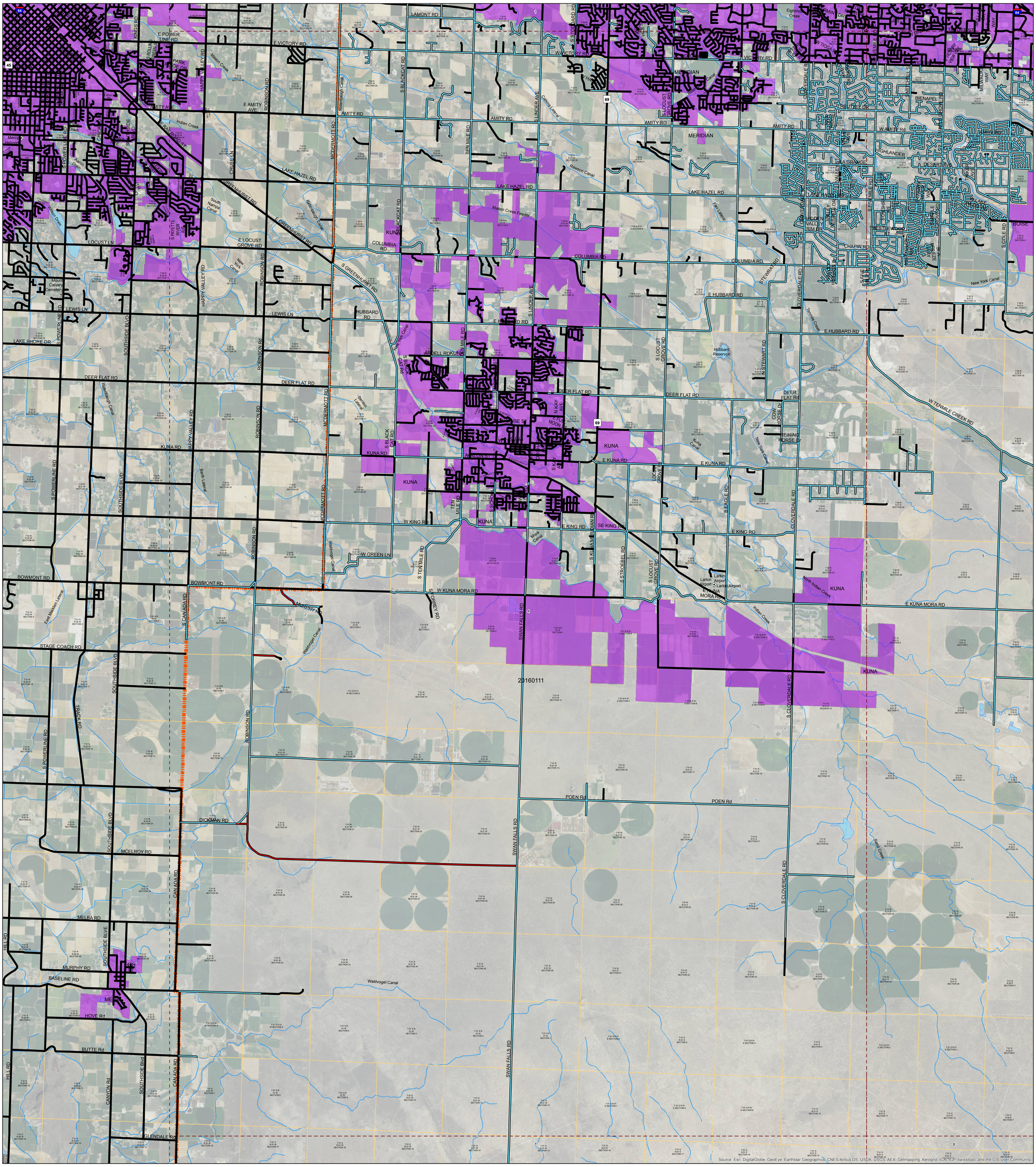

Page: 4 of 9

2015 ROAD SURFACE MAP
ADA COUNTY (CURRENT) HIGHWAY DISTRICT
ADA COUNTY, IDAHO

Prepared by the Idaho Transportation Department in cooperation with the U.S. Department of Transportation Federal Highway Administration

ITD MAP DISCLAIMER:

The Idaho Transportation Department (ITD) provides this information, including geographic data and any associated metadata "as is" without warranty of any kind, including but not limited to its completeness, fitness for a particular use, or accuracy of content, positional or otherwise. It is the sole responsibility of the user to determine the accuracy or usability of any information, data or metadata for his, or her, own purposes. In no event shall ITD have any liability whatsoever for damages of any kind arising out of the use of or reliance on the information, geographic data or metadata. In providing this information, data, metadata, or access to such, ITD assumes no obligation to assist the user in the use of such or in the development, use, or maintenance of any applications applied to or associated with such.

Document Path: W:\LocalRds\RoadSurface\Projects\RoadSurface-30x40.mxd

Legend

LRI - Road Pay Weight
PayWeight
- 0.5
- 2
- Earth
- Gravel
- F-Asphalt/oil treated gravel less than 1"
- G-1-Road or Cold Plant mix Asphalt
- G-2-Hot mix asphalt pavement
- J-Other (e.g., concrete,cobble stone or brick surface)

Status
- UNIMPROVED
- GNIS - Summit/Peak
- airport
- cemetery
- range
- island
- MapGrids
- Road Agency Boundary
- State
- County
- City
- Section
- Waterbody
- River
- USFS LANDS
- LRS - Routes

miles 0 1 2

Map Date: 1/11/2016

LRI Revised: 10/31/2015

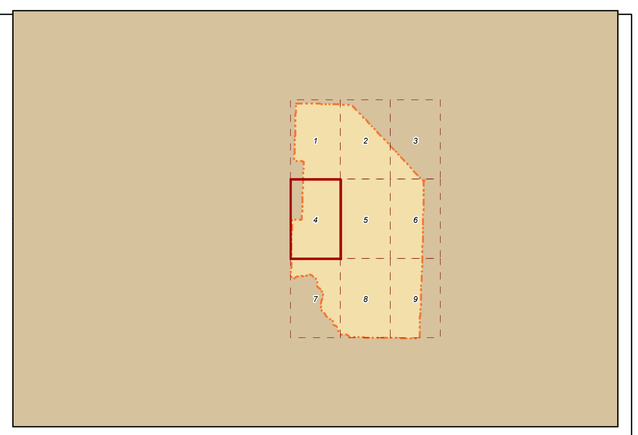

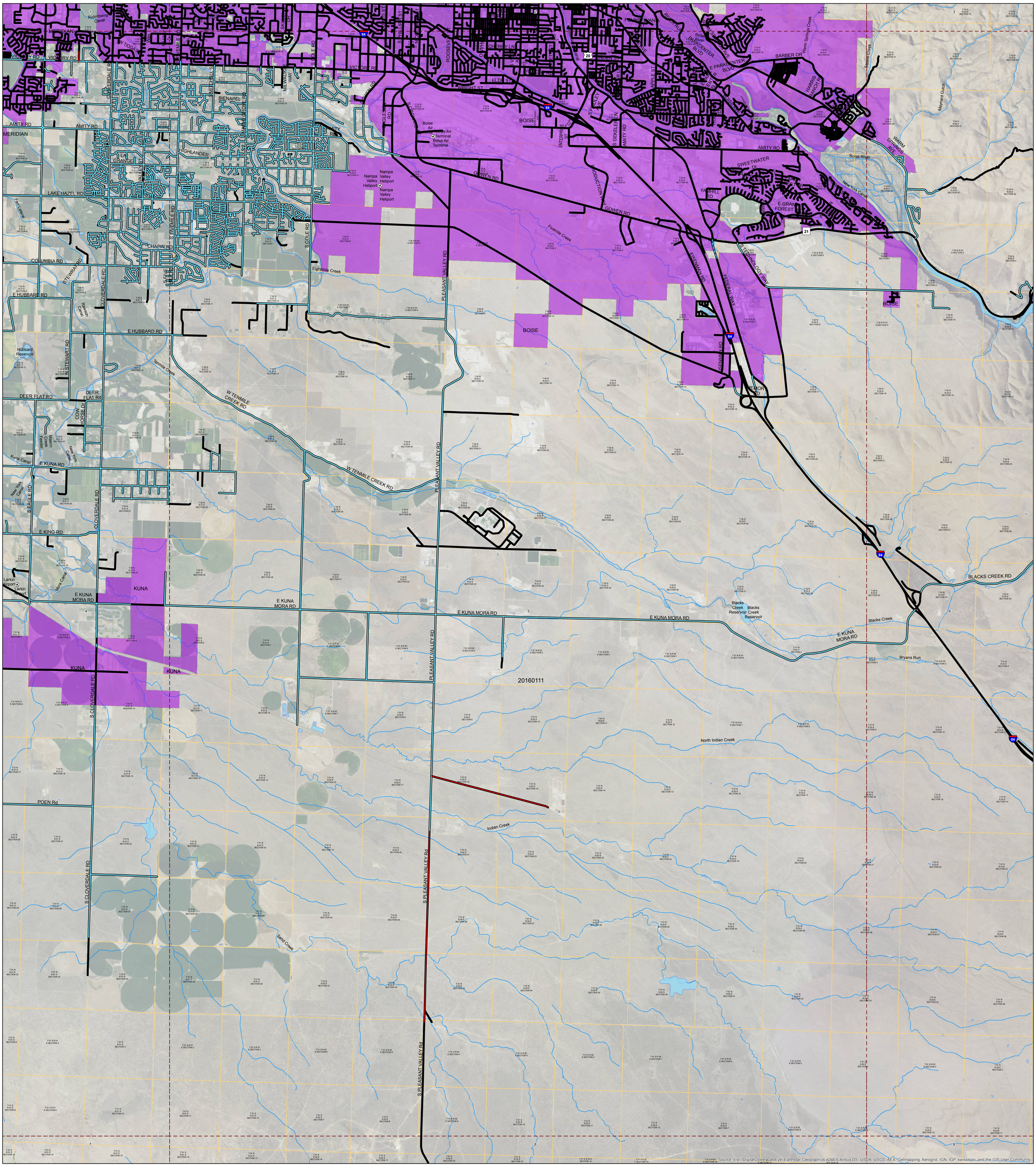

Page: 5 of 9

2015 ROAD SURFACE MAP
ADA COUNTY (CURRENT)
HIGHWAY DISTRICT
ADA COUNTY, IDAHO

Prepared by the Idaho Transportation Department in cooperation with the U.S. Department of Transportation Federal Highway Administration

ITD MAP DISCLAIMER:

The Idaho Transportation Department (ITD) provides this information, including geographic data and any associated metadata "as is" without warranty of any kind, including but not limited to its completeness, fitness for a particular use, or accuracy of content, positional or otherwise. It is the sole responsibility of the user to determine the accuracy or usability of any information, data or metadata for his, or her, own purposes. In no event shall ITD have any liability whatsoever for damages of any kind arising out of the use of or reliance on the information, geographic data or metadata. In providing this information, data, metadata, or access to such, ITD assumes no obligation to assist the user in the use of such or in the development, use, or maintenance of any applications applied to or associated with such.

Document Path: W:\LocalRds\RoadSurface\Projects\RoadSurface-30x40.mxd

Legend

LRI - Road Pay Weight
PayWeight
- 0.5
- 2
- Earth
- Gravel
- F-Asphalt/oil treated gravel less than 1"
- G-1-Road or Cold Plant mix Asphalt
- G-2-Hot mix asphalt pavement
- J-Other (e.g., concrete,cobble stone or brick surface)

Status
- UNIMPROVED
- GNIS - Summit/Peak
- airport
- cemetery
- range
- island
- MapGrids
- Road Agency Boundary
- State
- County
- City
- Section
- Waterbody
- River
- USFS LANDS
- LRS - Routes

miles 0 1 2

Map Date: 1/11/2016

LRI Revised: 10/31/2015

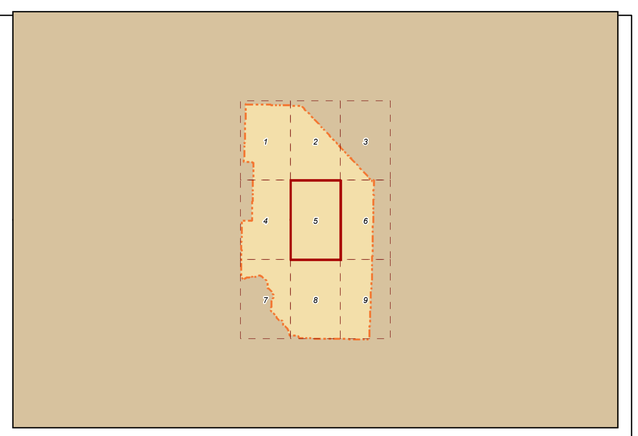

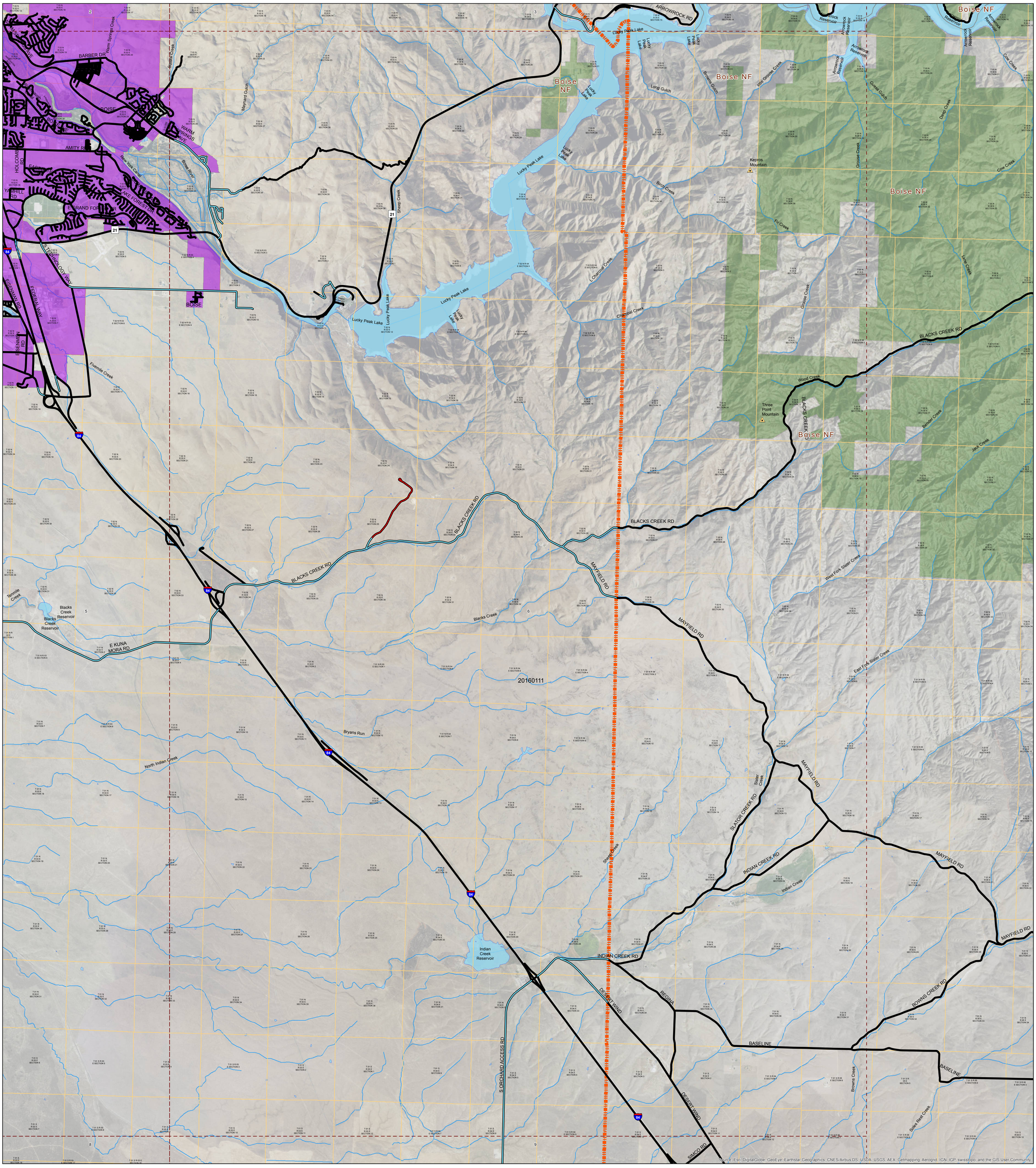

Page: 6 of 9

2015 ROAD SURFACE MAP
ADA COUNTY (CURRENT)
HIGHWAY DISTRICT
ADA COUNTY, IDAHO

Prepared by the Idaho Transportation Department in cooperation with the U.S. Department of Transportation Federal Highway Administration

ITD MAP DISCLAIMER:

The Idaho Transportation Department (ITD) provides this information, including geographic data and any associated metadata "as is" without warranty of any kind, including but not limited to its completeness, fitness for a particular use, or accuracy of content, positional or otherwise. It is the sole responsibility of the user to determine the accuracy or usability of any information, data or metadata for his, or her, own purposes. In no event shall ITD have any liability whatsoever for damages of any kind arising out of the use of or reliance on the information, geographic data or metadata. In providing this information, data, metadata, or access to such, ITD assumes no obligation to assist the user in the use of such or in the development, use, or maintenance of any applications applied to or associated with such.

Document Path: W:\LocalRds\RoadSurface\Projects\RoadSurface-30x40.mxd

Legend

LRI - Road Pay Weight
PayWeight
- 0.5
- 2
- Earth
- Gravel
- F-Asphalt/oil treated gravel less than 1"
- G-1-Road or Cold Plant mix Asphalt
- G-2-Hot mix asphalt pavement
- J-Other (e.g., concrete,cobble stone or brick surface)

Status
- UNIMPROVED
- GNIS - Summit/Peak
- airport
- cemetery
- range
- island
- MapGrids
- Road Agency Boundary
- State
- County
- City
- Section
- Waterbody
- River
- USFS LANDS
- LRS - Routes

miles 0 1 2

Map Date: 1/11/2016

LRI Revised: 10/31/2015

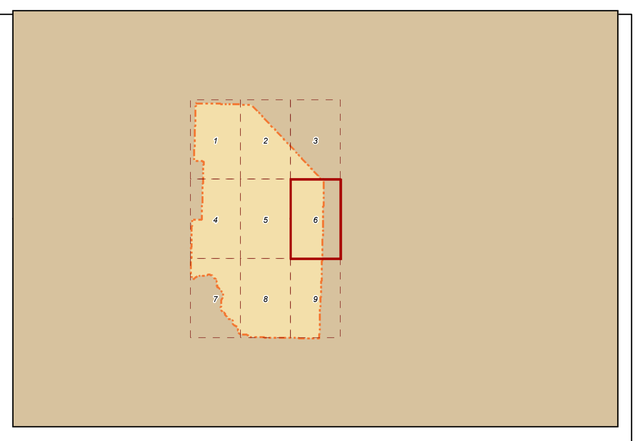

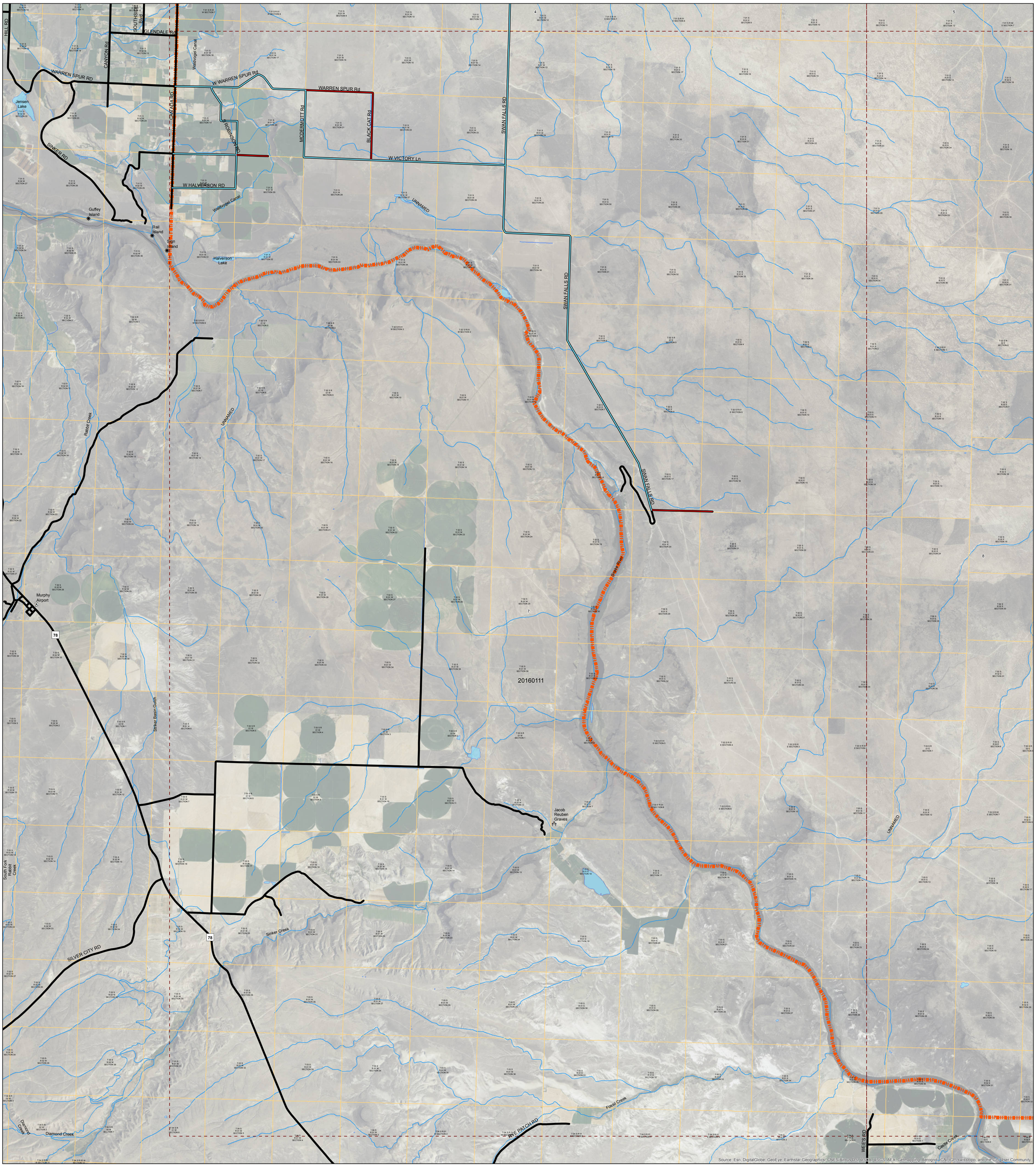

Page: 7 of 9

2015 ROAD SURFACE MAP
ADA COUNTY (CURRENT)
HIGHWAY DISTRICT
ADA COUNTY, IDAHO

Prepared by the Idaho Transportation Department in cooperation with the U.S. Department of Transportation Federal Highway Administration

ITD MAP DISCLAIMER:

The Idaho Transportation Department (ITD) provides this information, including geographic data and any associated metadata "as is" without warranty of any kind, including but not limited to its completeness, fitness for a particular use, or accuracy of content, positional or otherwise. It is the sole responsibility of the user to determine the accuracy or usability of any information, data or metadata for his, or her, own purposes. In no event shall ITD have any liability whatsoever for damages of any kind arising out of the use of or reliance on the information, geographic data or metadata. In providing this information, data, metadata, or access to such, ITD assumes no obligation to assist the user in the use of such or in the development, use, or maintenance of any applications applied to or associated with such.

Document Path: W:\LocalRds\RoadSurface\Projects\RoadSurface-30x40.mxd

Legend

LRI - Road Pay Weight
PayWeight
- 0.5
- 2
- Earth
- Gravel
- F-Asphalt/oil treated gravel less than 1"
- G-1-Road or Cold Plant mix Asphalt
- G-2-Hot mix asphalt pavement
- J-Other (e.g., concrete,cobble stone or brick surface)

Status
- UNIMPROVED
- GNIS - Summit/Peak
- airport
- cemetery
- range
- island
- MapGrids
- Road Agency Boundary
- State
- County
- City
- Section
- Waterbody
- River
- USFS LANDS
- LRS - Routes

miles 0 1 2

Map Date: 1/11/2016

LRI Revised: 10/31/2015

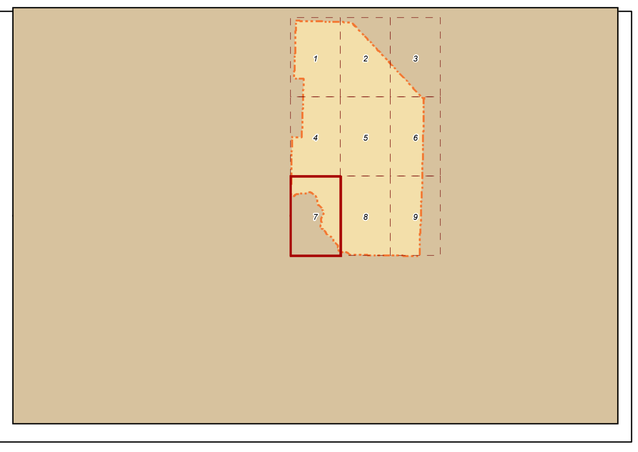

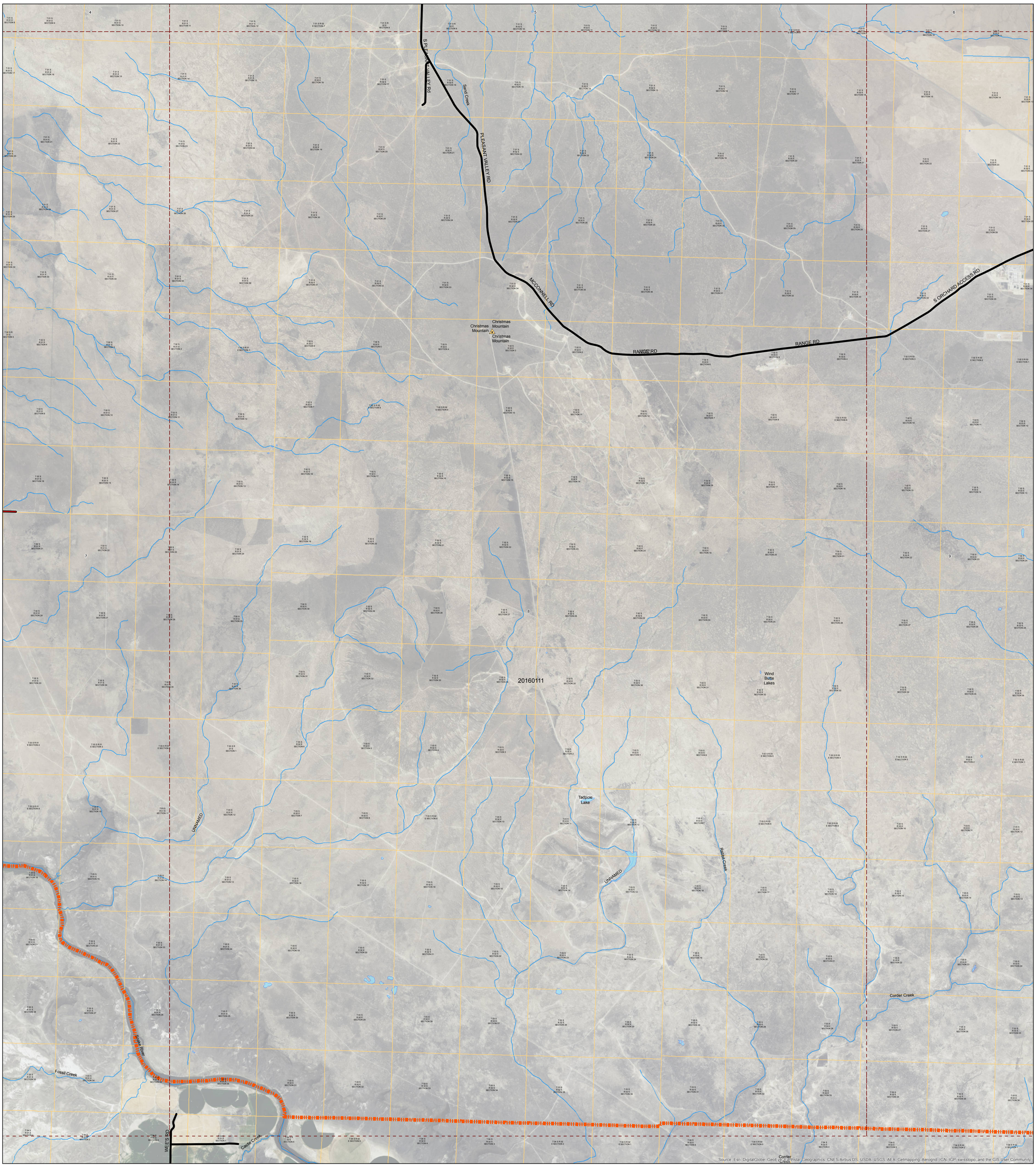

ITD MAP DISCLAIMER:

The Idaho Transportation Department (ITD) provides this information, including geographic data and any associated metadata "as is" without warranty of any kind, including but not limited to its completeness, fitness for a particular use, or accuracy of content, positional or otherwise. It is the sole responsibility of the user to determine the accuracy or usability of any information, data or metadata for his, or her, own purposes. In no event shall ITD have any liability whatsoever for damages of any kind arising out of the use of or reliance on the information, geographic data or metadata. In providing this information, data, metadata, or access to such, ITD assumes no obligation to assist the user in the use of such or in the development, use, or maintenance of any applications applied to or associated with such.

2015 ROAD SURFACE MAP
ADA COUNTY (CURRENT)
HIGHWAY DISTRICT
ADA COUNTY, IDAHO

Prepared by the Idaho Transportation Department in cooperation with the U.S. Department of Transportation Federal Highway Administration

Legend

LRI - Road Pay Weight
PayWeight
- 0.5
- 2
- Earth
- Gravel
- F-Asphalt/oil treated gravel less than 1"
- G-1-Road or Cold Plant mix Asphalt
- G-2-Hot mix asphalt pavement
- J-Other (e.g., concrete,cobble stone or brick surface)

Status
- UNIMPROVED
- GNIS - Summit/Peak
- airport
- cemetery
- range
- island
- MapGrids
- Road Agency Boundary
- State
- County
- City
- Section
- Waterbody
- River
- USFS LANDS
- LRS - Routes

miles 0 1 2

Map Date: 1/11/2016

LRI Revised: 10/31/2015

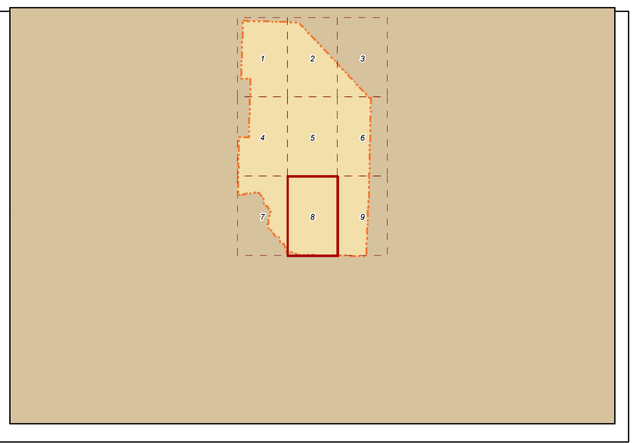

Document Path: W:\LocalRds\RoadSurface\Projects\RoadSurface-30x40.mxd

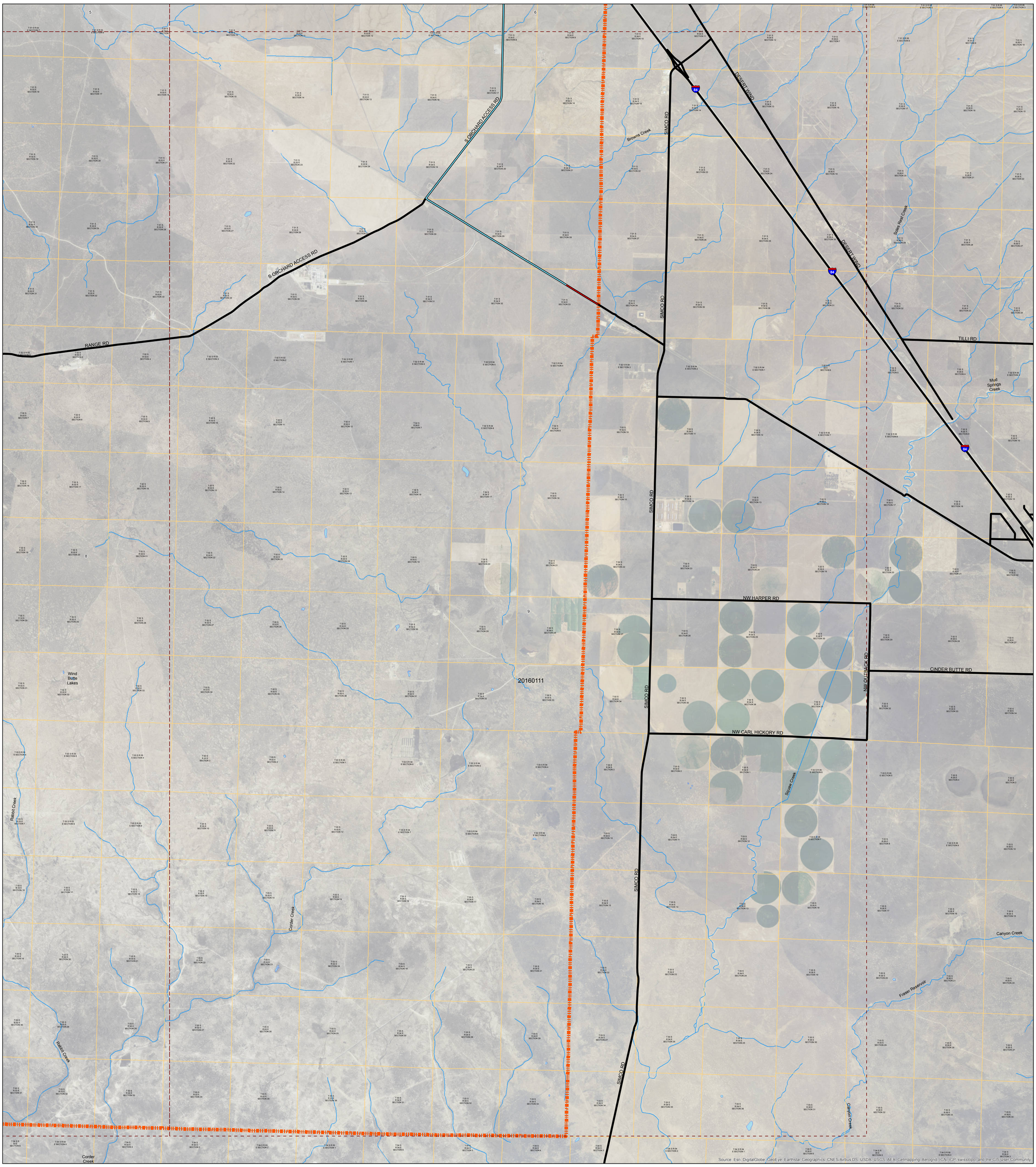

ITD MAP DISCLAIMER:

The Idaho Transportation Department (ITD) provides this information, including geographic data and any associated metadata "as is" without warranty of any kind, including but not limited to its completeness, fitness for a particular use, or accuracy of content, positional or otherwise. It is the sole responsibility of the user to determine the accuracy or usability of any information, data or metadata for his, or her, own purposes. In no event shall ITD have any liability whatsoever for damages of any kind arising out of the use of or reliance on the information, geographic data or metadata. In providing this information, data, metadata, or access to such, ITD assumes no obligation to assist the user in the use of such or in the development, use, or maintenance of any applications applied to or associated with such.

Page: 9 of 9

2015 ROAD SURFACE MAP
ADA COUNTY (CURRENT)
HIGHWAY DISTRICT
ADA COUNTY, IDAHO

Prepared by the Idaho Transportation Department in cooperation with the U.S. Department of Transportation Federal Highway Administration

Legend

LRI - Road Pay Weight
PayWeight
- 0.5
- 2
- Earth
- Gravel
- F-Asphalt/oil treated gravel less than 1"
- G-1-Road or Cold Plant mix Asphalt
- G-2-Hot mix asphalt pavement
- J-Other (e.g., concrete,cobble stone or brick surface)

Status
- UNIMPROVED
- GNIS - Summit/Peak
- airport
- cemetery
- range
- island
- MapGrids
- Road Agency Boundary
- State
- County
- City
- Section
- Waterbody
- River
- USFS LANDS
- LRS - Routes

miles 0 1 2

Map Date: 1/11/2016

LRI Revised: 10/31/2015

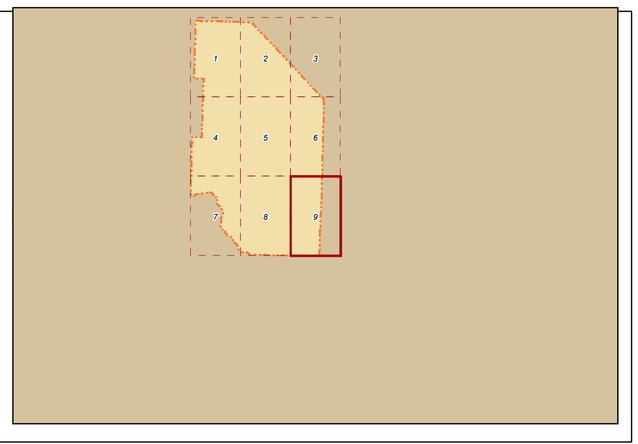

Document Path: W:\LocalRds\RoadSurface\Projects\RoadSurface-30x40.mxd