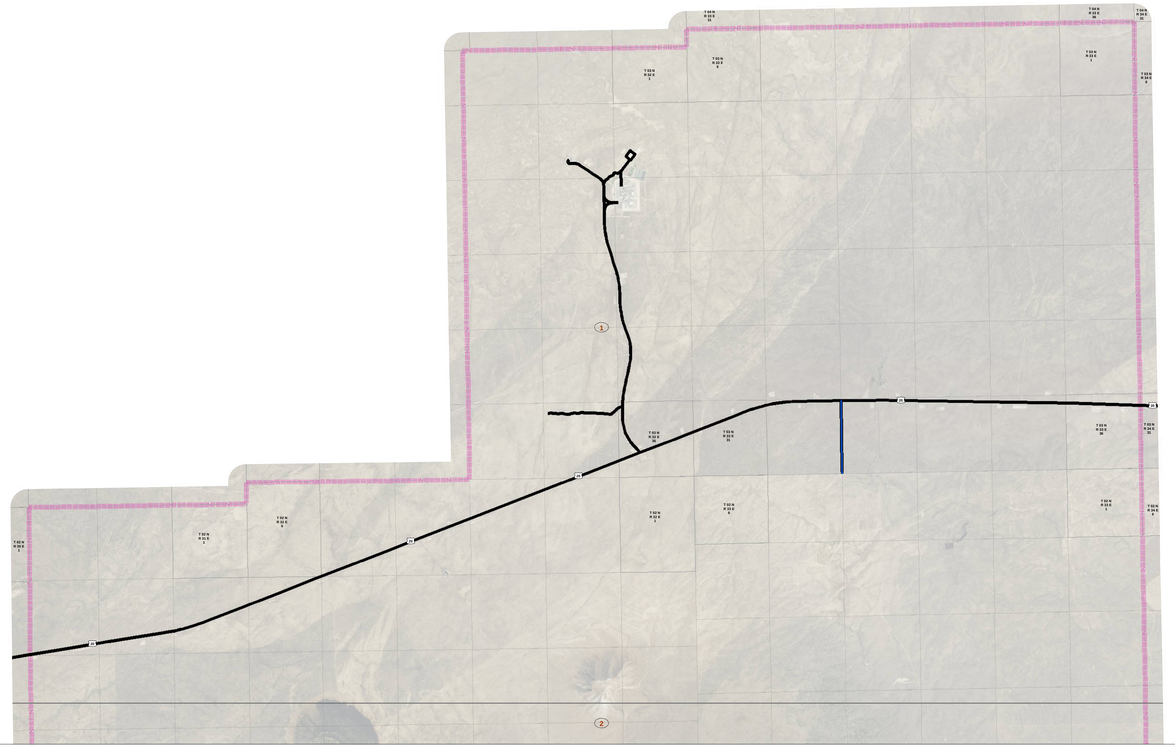

2015 ROAD SURFACE MAP

BINGHAM COUNTY
ROAD & BRIDGE
IDAHO

0 0.25 0.5 1 Miles

Scale: 1:37,600

Coordinate System: NAD 1983 Idaho TM
Projection: Transverse Mercator
Datum: North American 1983
False Easting: 2,500,000.0000
False Northing: 1,200,000.0000
Central Meridian: -114.0000
Scale Factor: 0.9996
Latitude Of Origin: 42.0000
Units: Meter

The Idaho Transportation Department (ITD) provides this information, including geographic data and any associated metadata "as is" without warranty of any kind, including but not limited to its completeness, fitness for a particular use, or accuracy of content, positional or otherwise. It is the sole responsibility of the user to determine the suitability of using this information, data or metadata for his or her own purposes. In no event shall ITD have any liability whatsoever for damages of any kind arising out of the use of or reliance on the information, geographic data or metadata. In providing this information, data, metadata, or access to such, ITD assumes no obligation to assist the user in the use of such or in the development, use, or maintenance of any applications applied to or associated with such.

PREPARED BY THE
IDAHO TRANSPORTATION DEPARTMENT
IN COOPERATION WITH THE
U.S. DEPARTMENT OF TRANSPORTATION
FEDERAL HIGHWAY ADMINISTRATION

Print Date: 10/9/2015
Local Road System Revised October 1, 2015
Path: W:\LocalRoads\RoadSurface\MXD\Bingham\Cover\BinghamCoRdSCoverMSurfaceMap.mxd

Legend

- Mountain Peak
- Summit
- airport
- cemetery
- range
- island
- 4 or more thru lanes

sdeMaint.SDE.LRI_Roads Events

SURFTYPE
- EARTH
- GRAVEL
- F-Asphalt/oil treated gravel less than 1"
- G-1-Road or Cold Plant mix Asphalt
- G-2-Hot mix asphalt pavement
- J-Other (e.g., concrete,cobble stone or brick surface)

- 1/2 Jurisdiction

ROAD_STATUS
- Unimproved Road
- Routes
- BinghamCoRoadBridgeRptPage

- CitiesCurrent
- Lakes_Reservoirs
- Rivers and Streams
- Township,Range&Section

NAME
- Bingham County

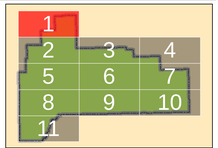

2015 ROAD SURFACE MAP

BINGHAM COUNTY ROAD & BRIDGE IDAHO

0 0.25 0.5 1 Miles

Scale: 1:37,600

Coordinate System: NAD 1983 Idaho TM
Projection: Transverse Mercator
Datum: North American 1983
False Easting: 2,500,000.0000
False Northing: 1,200,000.0000
Central Meridian: -114.0000
Scale Factor: 0.9996
Latitude Of Origin: 42.0000
Units: Meter

The Idaho Transportation Department (ITD) provides this information, including geographic data and any associated metadata "as is" without warranty of any kind, including but not limited to its completeness, fitness for a particular use, or accuracy of content, positional or otherwise. It is the sole responsibility of the user to determine the accuracy or usability of any information, data or metadata for his or her own purposes. In no event shall ITD have any liability whatsoever for damages of any kind arising out of the use of or reliance on the information, geographic data or metadata. In providing this information, data, metadata, or access to such, ITD assumes no obligation to assist the user in the use of such or in the development, use, or maintenance of any applications applied to or associated with such.

PREPARED BY THE
IDAHO TRANSPORTATION DEPARTMENT
IN COOPERATION WITH THE
U.S. DEPARTMENT OF TRANSPORTATION
FEDERAL HIGHWAY ADMINISTRATION

Print Date: 10/9/2015
Local Road System Revised October 1, 2015
Path: W:\LocalRds\RdSurfaceLRIMAPS\BinghamCounty\BinghamCoRbCurrentRdSurfaceMap.mxd

Legend

- Mountain Peak
- Summit
- airport
- cemetery
- range
- island
- 4 or more thru lanes

sdeMaint.SDE.LRI_Roads Events

SURFTYPE
- EARTH
- GRAVEL
- F-Asphalt/oil treated gravel less than 1"
- G-1-Road or Cold Plant mix Asphalt
- G-2-Hot mix asphalt pavement
- J-Other (e.g., concrete,cobble stone or brick surface)

- 1/2 Jurisdiction

ROAD_STATUS
- Unimproved Road
- Routes
- BinghamCoRoadBridgeRptPage

- CitiesCurrent
- Lakes_Reservoirs
- Rivers and Streams
- Township,Range&Section

NAME
- Bingham County

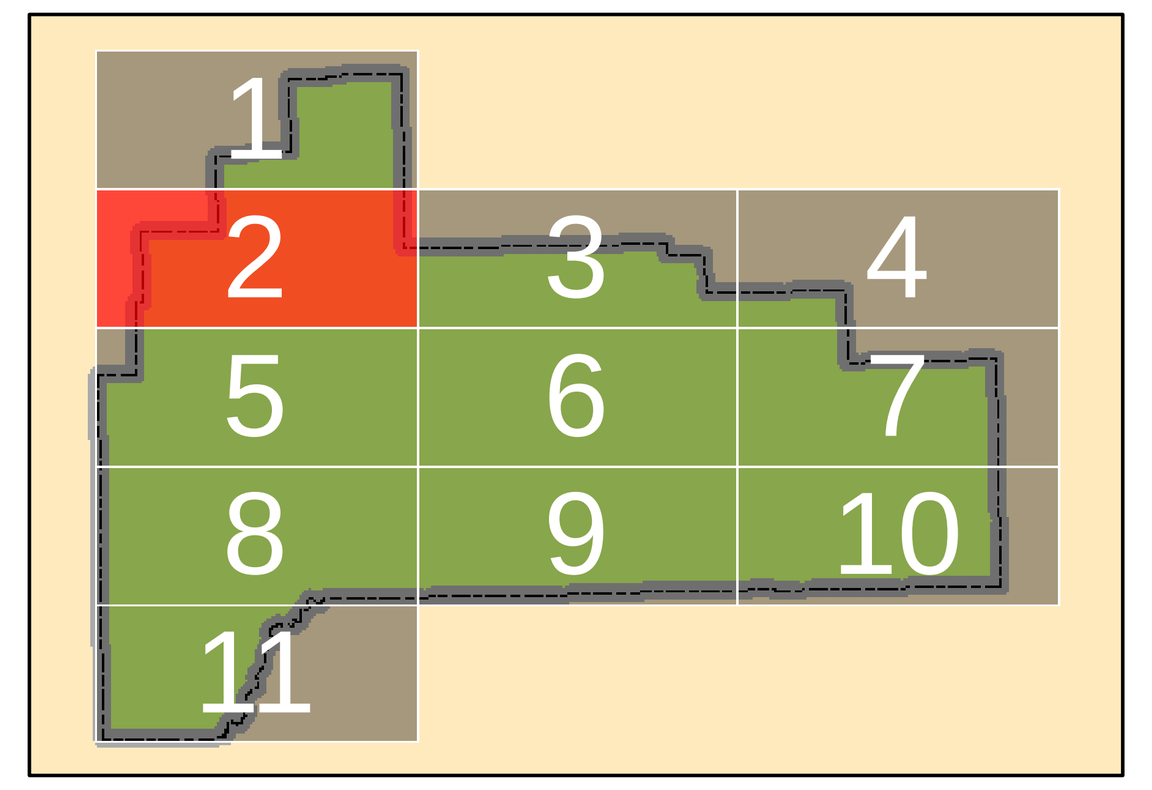

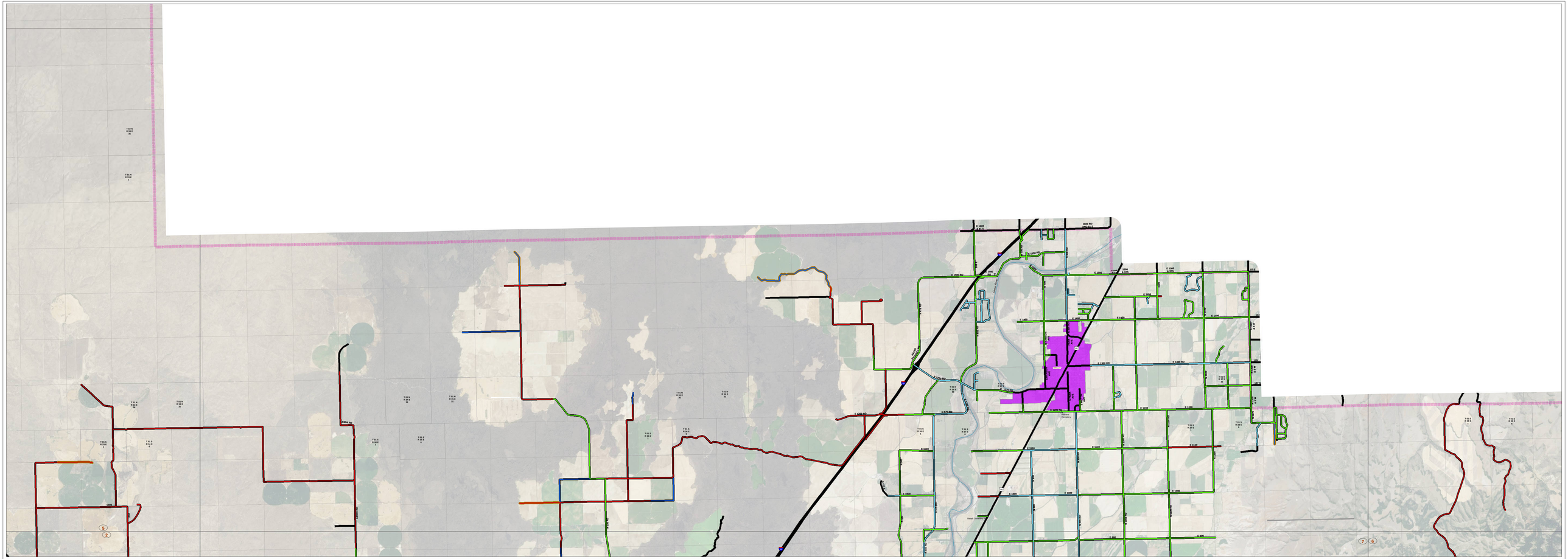

2015 ROAD SURFACE MAP

BINGHAM COUNTY ROAD & BRIDGE IDAHO

0 0.25 0.5 1 Miles

Scale: 1:37,600

Coordinate System: NAD 1983 Idaho TM
Projection: Transverse Mercator
Datum: North American 1983
False Easting: 2,500,000.0000
False Northing: 1,200,000.0000
Central Meridian: -114.0000
Scale Factor: 0.9996
Latitude Of Origin: 42.0000
Units: Meter

The Idaho Transportation Department (ITD) provides this information, including geographic data and any associated metadata "as is" without warranty of any kind, including but not limited to its completeness, fitness for a particular use, or accuracy of content, positional or otherwise. It is the sole responsibility of the user to determine the accuracy or usability of any information, data or metadata for his or her own purposes. In no event shall ITD have any liability whatsoever for damages of any kind arising out of the use of or reliance on the information, geographic data or metadata. In providing this information, data, metadata, or access to such, ITD assumes no obligation to assist the user in the use of such or in the development, use, or maintenance of any applications applied to or associated with such.

PREPARED BY THE
IDAHO TRANSPORTATION DEPARTMENT
IN COOPERATION WITH THE
U.S. DEPARTMENT OF TRANSPORTATION
FEDERAL HIGHWAY ADMINISTRATION

Print Date: 10/8/2015
Local Road System Revised October 1, 2015

Path: W:\LocalRoadSurface\PrintFiles\Bingham\Country\Bingham\CoRoadBridgeRptPage.mxd

Legend

- Mountain Peak
- Summit
- airport
- cemetery
- range
- island
- 4 or more thru lanes

sdeMaint.SDE.LRI_Roads Events

SURFTYPE

- EARTH
- GRAVEL
- F-Asphalt/oil treated gravel less than 1"
- G-1-Road or Cold Plant mix Asphalt
- G-2-Hot mix asphalt pavement
- J-Other (e.g., concrete,cobble stone or brick surface)

- 1/2 Jurisdiction

ROAD_STATUS

- Unimproved Road
- Routes
- BinghamCoRoadBridgeRptPage

- CitiesCurrent
- Lakes_Reservoirs
- Rivers and Streams
- Township,Range&Section

NAME

- Bingham County

BINGHAM COUNTY ROAD & BRIDGE

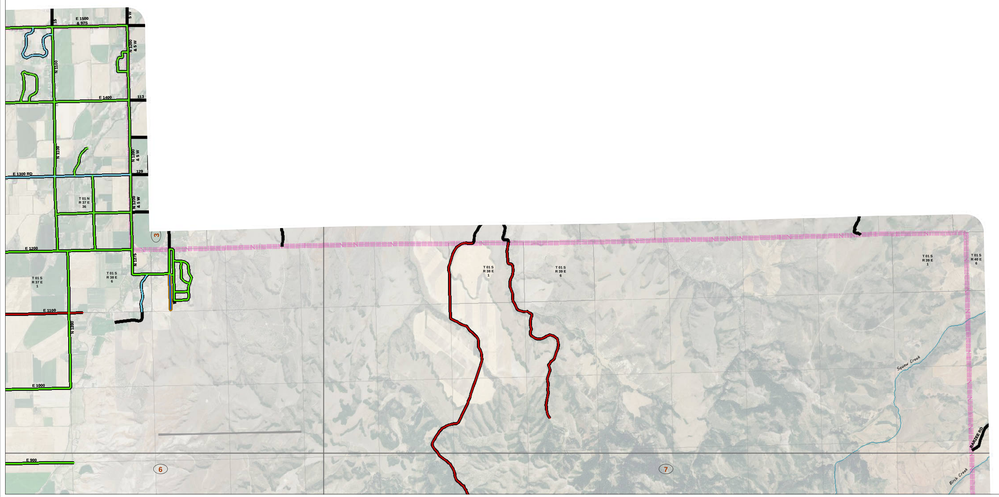

2015 ROAD SURFACE MAP

BINGHAM COUNTY ROAD & BRIDGE IDAHO

Print Date: 10/8/2015
Local Road System Revised October 1, 2015

Path: W:\LocalRoadSurface\2015\BinghamCounty\BinghamCoRoadBridgeRptPage.mxd

0 0.25 0.5 1 Miles

Scale: 1:37,600

Coordinate System: NAD 1983 Idaho TM
Projection: Transverse Mercator
Datum: North American 1983
False Easting: 2,500,000.0000
False Northing: 1,200,000.0000
Central Meridian: -114.0000
Scale Factor: 0.9996
Latitude Of Origin: 42.0000
Units: Meter

The Idaho Transportation Department (ITD) provides this information, including geographic data and any associated metadata "as is" without warranty of any kind, including but not limited to its completeness, fitness for a particular use, or accuracy of content, positional or otherwise. It is the sole responsibility of the user to determine the accuracy or usability of any information, data or metadata for his or her own purposes. In no event shall ITD have any liability whatsoever for damages of any kind arising out of the use of or reliance on the information, geographic data or metadata. In providing this information, data, metadata, or access to such, ITD assumes no obligation to assist the user in the use of such or in the development, use, or maintenance of any applications applied to or associated with such.

PREPARED BY THE
IDAHO TRANSPORTATION DEPARTMENT
IN COOPERATION WITH THE
U.S. DEPARTMENT OF TRANSPORTATION
FEDERAL HIGHWAY ADMINISTRATION

Legend

- Mountain Peak
- Summit
- airport
- cemetery
- range
- island
- 4 or more thru lanes

sdeMaint.SDE.LRI_Roads Events

SURFTYPE
- EARTH
- GRAVEL
- F-Asphalt/oil treated gravel less than 1"
- G-1-Road or Cold Plant mix Asphalt
- G-2-Hot mix asphalt pavement
- J-Other (e.g., concrete,cobble stone or brick surface)

- 1/2 Jurisdiction

ROAD_STATUS
- Unimproved Road
- Routes
- BinghamCoRoadBridgeRptPage

- CitiesCurrent
- Lakes_Reservoirs
- Rivers and Streams
- Township,Range&Section

NAME
- Bingham County

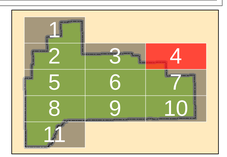

BINGHAM COUNTY ROAD & BRIDGE

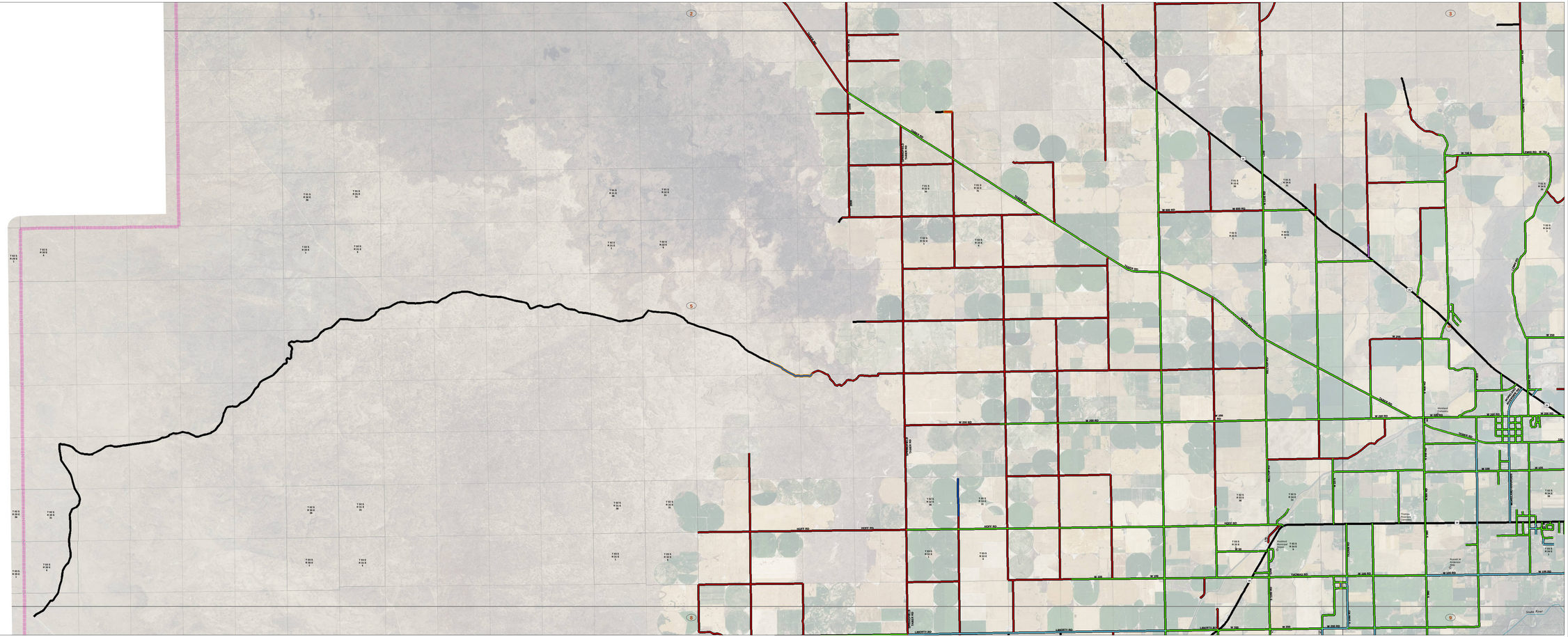

2015 ROAD SURFACE MAP

BINGHAM COUNTY
ROAD & BRIDGE
IDAHO

0 0.25 0.5 1 Miles

Scale: 1:37,600

Coordinate System: NAD 1983 Idaho TM
Projection: Transverse Mercator
Datum: North American 1983
False Easting: 2,500,000.0000
False Northing: 1,200,000.0000
Central Meridian: -114.0000
Scale Factor: 0.9996
Latitude Of Origin: 42.0000
Units: Meter

Print Date: 10/9/2015
Local Road System Revised October 1, 2015

Path: W:\LandRMS\MXDs\Rock\YRMP\BinghamCounty\BinghamCo\PDC\CurrentRdSurfaceMap.mxd

The Idaho Transportation Department (ITD) provides this information, including geographic data and any associated metadata "as is" without warranty of any kind, including but not limited to its completeness, fitness for a particular use, or accuracy of content, positional or otherwise. It is the sole responsibility of the recipient to determine the fitness for use of the geographic data or metadata for his or her own purposes. In no event shall ITD have any liability whatsoever for damages of any kind arising out of the use of or reliance on the information, geographic data or metadata. In providing this information, data, metadata, or access to such, ITD assumes no obligation to assist the user in the use of such or in the development, use, or maintenance of any applications applied to or associated with such.

PREPARED BY THE
IDAHO TRANSPORTATION DEPARTMENT
IN COOPERATION WITH THE
U.S. DEPARTMENT OF TRANSPORTATION
FEDERAL HIGHWAY ADMINISTRATION

Legend

- Mountain Peak
- Summit
- airport
- cemetery
- range
- island
- 4 or more thru lanes

sdeMaint.SDE.LRI_Roads Events

SURFTYPE
- EARTH
- GRAVEL
- F-Asphalt/oil treated gravel less than 1"
- G-1-Road or Cold Plant mix Asphalt
- G-2-Hot mix asphalt pavement
- J-Other (e.g., concrete,cobble stone or brick surface)

- 1/2 Jurisdiction

ROAD_STATUS
- Unimproved Road
- Routes
- BinghamCoRoadBridgeRptPage

- CitiesCurrent
- Lakes_Reservoirs
- Rivers and Streams
- Township,Range&Section

NAME
- Bingham County

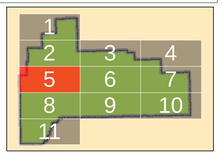

BINGHAM COUNTY
ROAD & BRIDGE

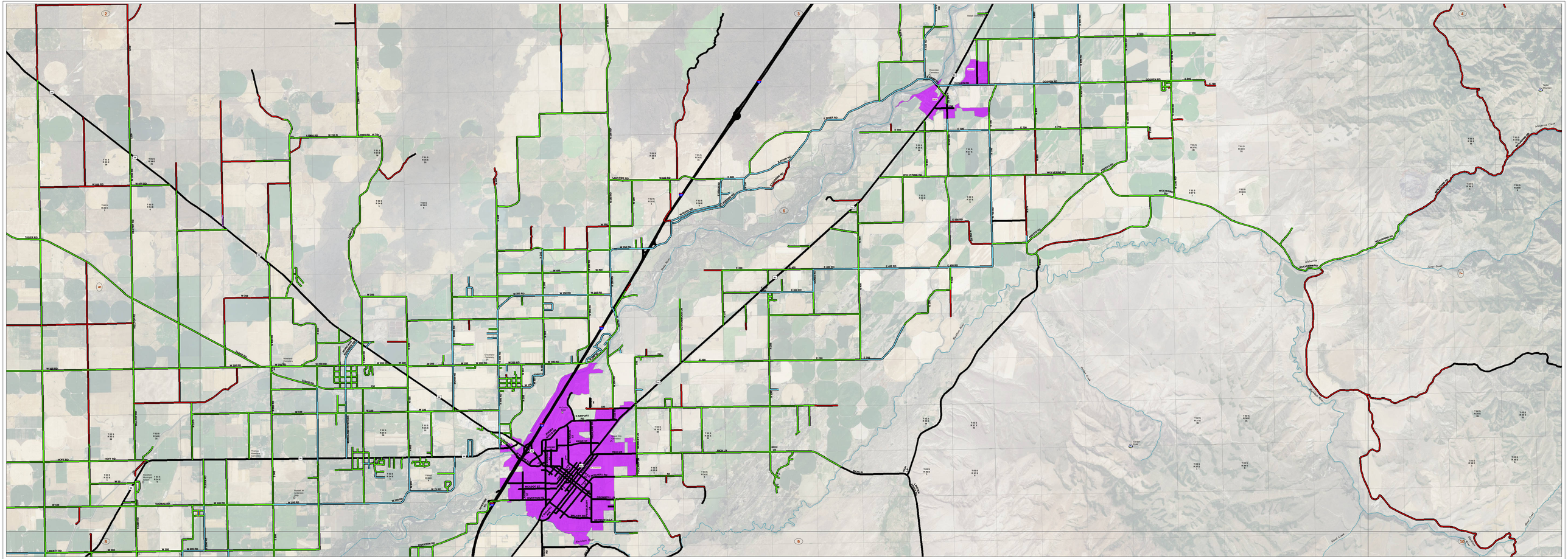

2015 ROAD SURFACE MAP

BINGHAM COUNTY ROAD & BRIDGE IDAHO

0 0.25 0.5 1 Miles

Scale: 1:37,600

Coordinate System: NAD 1983 Idaho TM
Projection: Transverse Mercator
Datum: North American 1983
False Easting: 2,500,000.0000
False Northing: 1,200,000.0000
Central Meridian: -114.0000
Scale Factor: 0.9996
Latitude Of Origin: 42.0000
Units: Meter

Print Date: 10/8/2015
Local Road System Revised October 1, 2015

Path: W:\LandRoll\ShpFiles\Year\FY16\BinghamCounty\BinghamCoRdBrCurrentRdSurfaceMap.mxd

The Idaho Transportation Department (ITD) provides this information, including geographic data and any associated metadata "as is" without warranty of any kind, including but not limited to its completeness, fitness for a particular use, or accuracy of content, positional or otherwise. It is the sole responsibility of the recipient to determine the fitness or utility of this information, data or metadata for his or her own purposes. In no event shall ITD have any liability whatsoever for damages of any kind arising out of the use of or reliance on the information, geographic data or metadata. In providing this information, data, metadata, or access to such, ITD assumes no obligation to assist the user in the use of such or in the development, use, or maintenance of any applications applied to or associated with such.

PREPARED BY THE
IDAHO TRANSPORTATION DEPARTMENT
IN COOPERATION WITH THE
U.S. DEPARTMENT OF TRANSPORTATION
FEDERAL HIGHWAY ADMINISTRATION

Legend

- Mountain Peak
- Summit
- airport
- cemetery
- range
- island
- 4 or more thru lanes

sdeMaint.SDE.LRI_Roads Events

SURFTYPE
- EARTH
- GRAVEL
- F-Asphalt/oil treated gravel less than 1"
- G-1-Road or Cold Plant mix Asphalt
- G-2-Hot mix asphalt pavement
- J-Other (e.g., concrete,cobble stone or brick surface)

- 1/2 Jurisdiction

ROAD_STATUS
- Unimproved Road
- Routes
- BinghamCoRoadBridgeRptPage

- CitiesCurrent
- Lakes_Reservoirs
- Rivers and Streams
- Township,Range&Section

NAME
- Bingham County

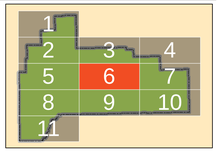

BINGHAM COUNTY ROAD & BRIDGE

2015 ROAD SURFACE MAP

0 0.25 0.5 1 Miles

Scale: 1:37,600

Coordinate System: NAD 1983 Idaho TM
Projection: Transverse Mercator
Datum: North American 1983
False Easting: 2,500,000.0000
False Northing: 1,200,000.0000
Central Meridian: -114.0000
Scale Factor: 0.9996
Latitude Of Origin: 42.0000
Units: Meter

BINGHAM COUNTY ROAD & BRIDGE IDAHO

Print Date: 10/9/2015
Local Road System Revised October 1, 2015
Path: W:\LocalRds\RdSurfaceLRIMAPS\BinghamCounty\BinghamCoRbCurrentRdSurfaceMap.mxd

The Idaho Transportation Department (ITD) provides this information, including geographic data and any associated metadata "as is" without warranty of any kind, including but not limited to its completeness, fitness for a particular use, or accuracy of content, positional or otherwise. It is the sole responsibility of the user to determine the accuracy or usability of any information, data or metadata for his or her own purposes. In no event shall ITD have any liability whatsoever for damages of any kind arising out of the use of or reliance on the information, geographic data or metadata. In providing this information, data, metadata, or access to such, ITD assumes no obligation to assist the user in the use of such or in the development, use, or maintenance of any applications applied to or associated with such.

PREPARED BY THE
IDAHO TRANSPORTATION DEPARTMENT
IN COOPERATION WITH THE
U.S. DEPARTMENT OF TRANSPORTATION
FEDERAL HIGHWAY ADMINISTRATION

Legend

Mountain Peak
Summit
airport
cemetery
range
island
4 or more thru lanes

sdeMaint.SDE.LRI_Roads Events

SURFTYPE
- EARTH
- GRAVEL
- F-Asphalt/oil treated gravel less than 1"
- G-1-Road or Cold Plant mix Asphalt
- G-2-Hot mix asphalt pavement
- J-Other (e.g., concrete,cobble stone or brick surface)

1/2 Jurisdiction

ROAD_STATUS
- Unimproved Road
- Routes

BinghamCoRoadBridgeRptPage

CitiesCurrent
Lakes_Reservoirs
Rivers and Streams
Township,Range&Section

NAME
Bingham County

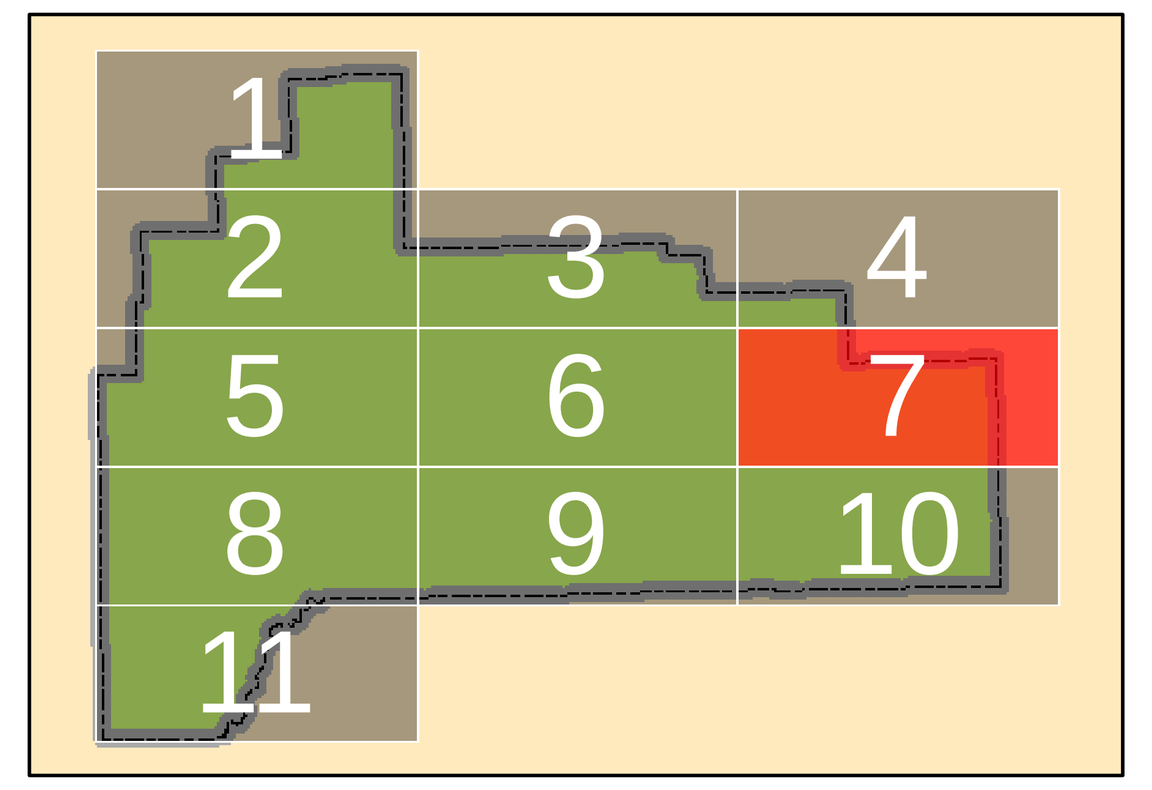

2015 ROAD SURFACE MAP

0 0.25 0.5 1 Miles

Scale: 1:37,600

Coordinate System: NAD 1983 Idaho TM
Projection: Transverse Mercator
Datum: North American 1983
False Easting: 2,500,000.0000
False Northing: 1,200,000.0000
Central Meridian: -114.0000
Scale Factor: 0.9996
Latitude Of Origin: 42.0000
Units: Meter

BINGHAM COUNTY ROAD & BRIDGE IDAHO

The Idaho Transportation Department (ITD) provides this information, including geographic data and any associated metadata "as is" without warranty of any kind, including but not limited to its completeness, fitness for a particular use, or accuracy of content, positional or otherwise. It is the sole responsibility of the user to determine the accuracy or usability of any information, data or metadata for his or her own purposes. In no event shall ITD have any liability whatsoever for damages of any kind arising out of the use of or reliance on the information, geographic data or metadata. In providing this information, data, metadata, or access to such, ITD assumes no obligation to assist the user in the use of such or in the development, use, or maintenance of any applications applied to or associated with such.

PREPARED BY THE
IDAHO TRANSPORTATION DEPARTMENT
IN COOPERATION WITH THE
U.S. DEPARTMENT OF TRANSPORTATION
FEDERAL HIGHWAY ADMINISTRATION

Print Date: 10/9/2015
Local Road System Revised October 1, 2015
Path: W:\LocalRds\RdSurfaceLRIMAPS\BinghamCounty\BinghamCoRbCurrentRdSurfaceMap.mxd

Legend

Mountain Peak
Summit
airport
cemetery
range
island
4 or more thru lanes

sdeMaint.SDE.LRI_Roads Events

SURFTYPE
EARTH
GRAVEL
F-Asphalt/oil treated gravel less than 1"
G-1-Road or Cold Plant mix Asphalt
G-2-Hot mix asphalt pavement
J-Other (e.g., concrete,cobble stone or brick surface)

1/2 Jurisdiction

ROAD_STATUS
Unimproved Road
Routes
BinghamCoRoadBridgeRptPage

CitiesCurrent
Lakes_Reservoirs
Rivers and Streams
Township,Range&Section

NAME
Bingham County

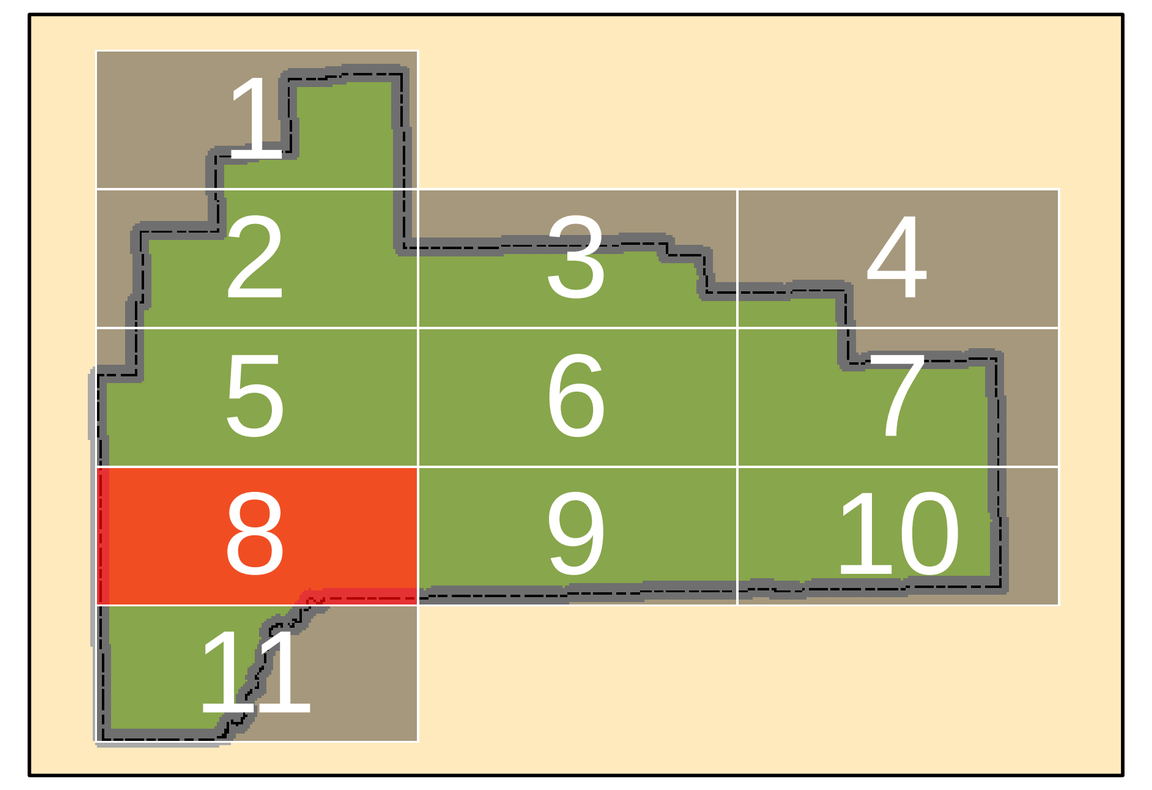

2015 ROAD SURFACE MAP

BINGHAM COUNTY ROAD & BRIDGE IDAHO

Print Date: 10/9/2015

Local Road System Revised October 1, 2015

Path: W:\LocalRds\RdSurfaceLRIMAPS\BinghamCounty\BinghamCoRbCurrentRdSurfaceMap.mxd

0 0.25 0.5 1 Miles

Scale: 1:37,600

Coordinate System: NAD 1983 Idaho TM
Projection: Transverse Mercator
Datum: North American 1983
False Easting: 2,500,000.0000
False Northing: 1,200,000.0000
Central Meridian: -114.0000
Scale Factor: 0.9996
Latitude Of Origin: 42.0000
Units: Meter

The Idaho Transportation Department (ITD) provides this information, including geographic data and any associated metadata "as is" without warranty of any kind, including but not limited to its completeness, fitness for a particular use, or accuracy of content, positional or otherwise. It is the sole responsibility of the user to determine the accuracy or usability of any information, data or metadata for his or her own purposes. In no event shall ITD have any liability whatsoever for damages of any kind arising out of the use of or reliance on the information, geographic data or metadata. In providing this information, data, metadata, or access to such, ITD assumes no obligation to assist the user in the use of such or in the development, use, or maintenance of any applications applied to or associated with such.

PREPARED BY THE
IDAHO TRANSPORTATION DEPARTMENT
IN COOPERATION WITH THE
U.S. DEPARTMENT OF TRANSPORTATION
FEDERAL HIGHWAY ADMINISTRATION

Legend

Mountain Peak
Summit
airport
cemetery
range
island
4 or more thru lanes

sdeMaint.SDE.LRI_Roads Events

SURFTYPE
- EARTH
- GRAVEL
- F-Asphalt/oil treated gravel less than 1"
- G-1-Road or Cold Plant mix Asphalt
- G-2-Hot mix asphalt pavement
- J-Other (e.g., concrete,cobble stone or brick surface)

1/2 Jurisdiction

ROAD_STATUS
- Unimproved Road
- Routes
- BinghamCoRoadBridgeRptPage

CitiesCurrent
Lakes_Reservoirs
Rivers and Streams
Township,Range&Section

NAME
Bingham County

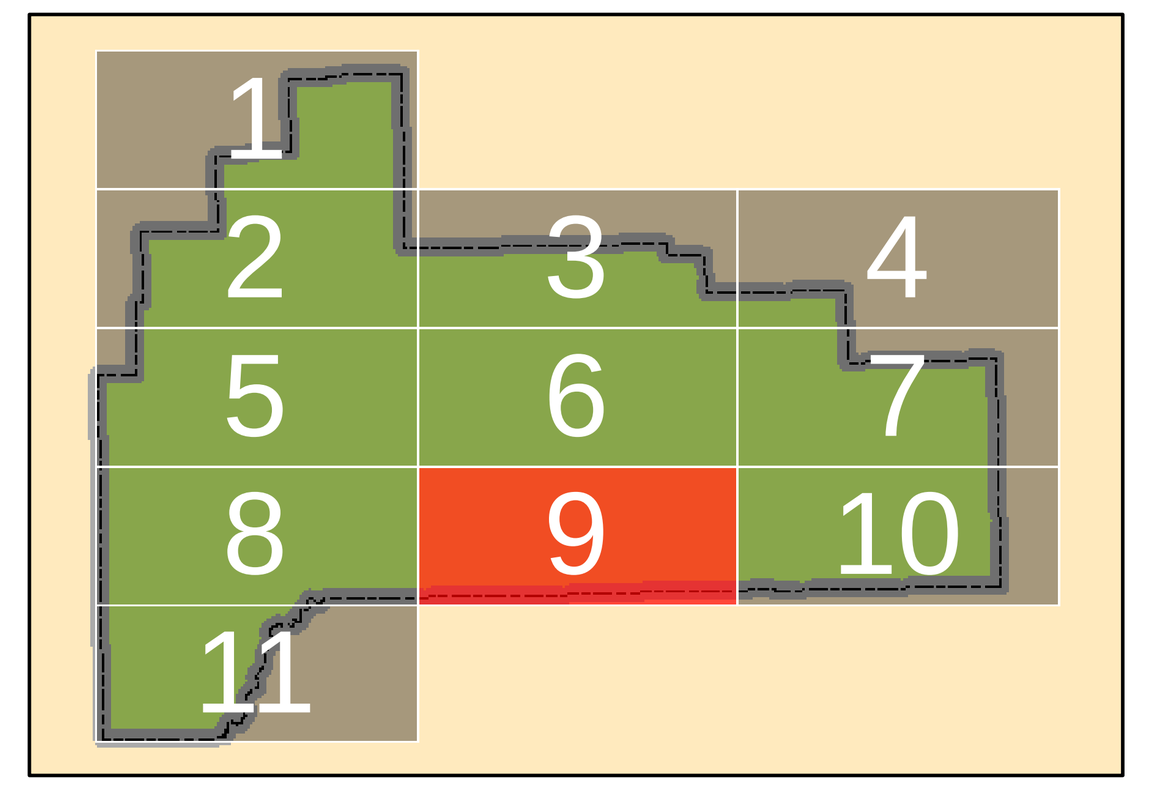

2015 ROAD SURFACE MAP

**BINGHAM COUNTY
ROAD & BRIDGE
IDAHO**

0 0.25 0.5 1 Miles

Scale: 1:37,600

Coordinate System: NAD 1983 Idaho TM
Projection: Transverse Mercator
Datum: North American 1983
False Easting: 2,500,000.0000
False Northing: 1,200,000.0000
Central Meridian: -114.0000
Scale Factor: 0.9996
Latitude Of Origin: 42.0000
Units: Meter

The Idaho Transportation Department (ITD) provides this information, including geographic data and any associated metadata "as is" without warranty of any kind, including but not limited to its completeness, fitness for a particular use, or accuracy of content, positional or otherwise. It is the sole responsibility of the user to determine the accuracy or usability of any information, data or metadata for his or her own purposes. In no event shall ITD have any liability whatsoever for damages of any kind arising out of the use of or reliance on the information, geographic data or metadata. In providing this information, data, metadata, or access to such, ITD assumes no obligation to assist the user in the use of such or in the development, use, or maintenance of any applications applied to or associated with such.

PREPARED BY THE
IDAHO TRANSPORTATION DEPARTMENT
IN COOPERATION WITH THE
U.S. DEPARTMENT OF TRANSPORTATION
FEDERAL HIGHWAY ADMINISTRATION

Print Date: 10/9/2015
Local Road System Revised October 1, 2015
Path: W:\LocalRds\RdSurfaceLRIMAPS\BinghamCounty\BinghamCoRbCurrentRdSurfaceMap.mxd

Legend

Mountain Peak
Summit
airport
cemetery
range
island
4 or more thru lanes

sdeMaint.SDE.LRI_Roads Events

SURFTYPE
EARTH
GRAVEL
F-Asphalt/oil treated gravel less than 1"
G-1-Road or Cold Plant mix Asphalt
G-2-Hot mix asphalt pavement
J-Other (e.g., concrete,cobble stone or brick surface)

1/2 Jurisdiction

ROAD_STATUS
Unimproved Road
Routes
BinghamCoRoadBridgeRptPage

CitiesCurrent
Lakes_Reservoirs
Rivers and Streams
Township,Range&Section

NAME
Bingham County

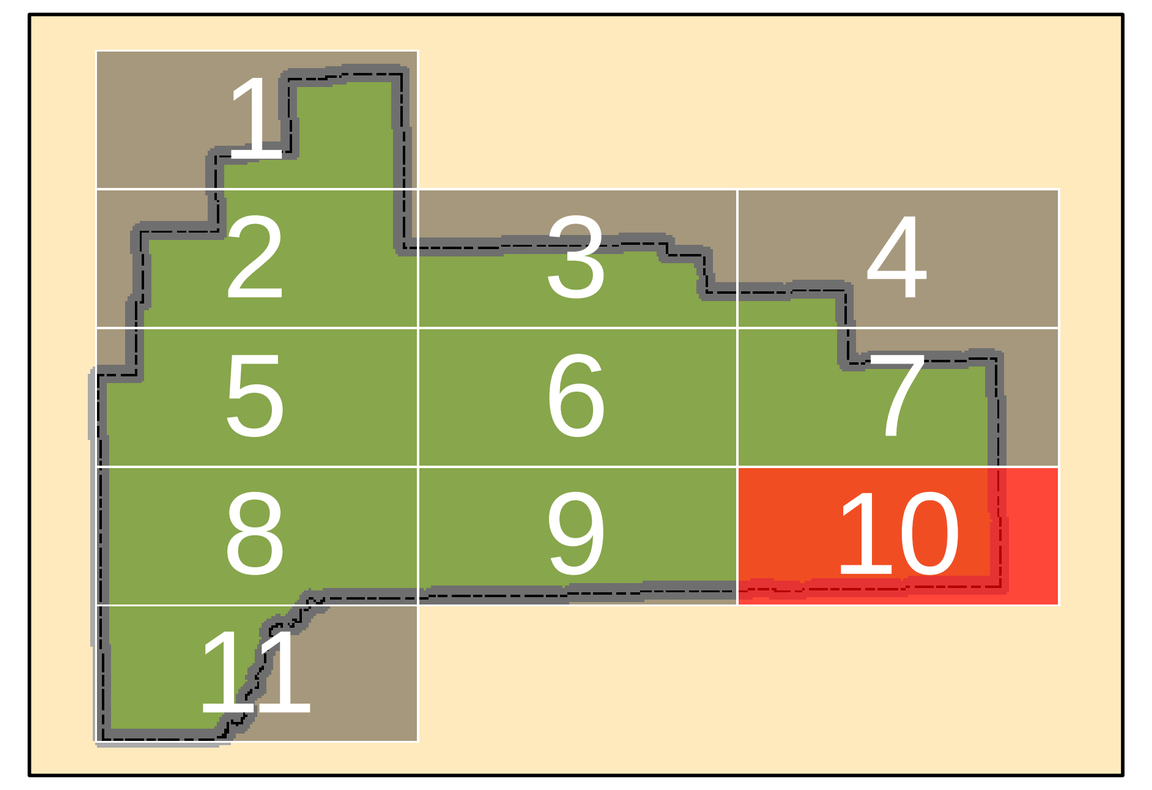

BINGHAM COUNTY
ROAD & BRIDGE

2015 ROAD SURFACE MAP

BINGHAM COUNTY ROAD & BRIDGE IDAHO

0 0.25 0.5 1 Miles

Scale: 1:37,600

Coordinate System: NAD 1983 Idaho TM
Projection: Transverse Mercator
Datum: North American 1983
False Easting: 2,500,000.0000
False Northing: 1,200,000.0000
Central Meridian: -114.0000
Scale Factor: 0.9996
Latitude Of Origin: 42.0000
Units: Meter

The Idaho Transportation Department (ITD) provides this information, including geographic data and any associated metadata "as is" without warranty of any kind, including but not limited to its completeness, fitness for a particular use, or accuracy of content, positional or otherwise. It is the sole responsibility of the user to determine the accuracy or usability of any information, data or metadata for his or her own purposes. In no event shall ITD have any liability whatsoever for damages of any kind arising out of the use of or reliance on the information, geographic data or metadata. In providing this information, data, metadata, or access to such, ITD assumes no obligation to assist the user in the use of such or in the development, use, or maintenance of any applications applied to or associated with such.

PREPARED BY THE
IDAHO TRANSPORTATION DEPARTMENT
IN COOPERATION WITH THE
U.S. DEPARTMENT OF TRANSPORTATION
FEDERAL HIGHWAY ADMINISTRATION

Print Date: 10/9/2015
Local Road System Revised October 1, 2015
Path: W:\LocalRds\RdSurfaceLRIMAPS\BinghamCounty\BinghamCoRbCurrentRdSurfaceMap.mxd

Legend

Mountain Peak
Summit
airport
cemetery
range
island
4 or more thru lanes

sdeMaint.SDE.LRI_Roads Events

SURFTYPE
- EARTH
- GRAVEL
- F-Asphalt/oil treated gravel less than 1"
- G-1-Road or Cold Plant mix Asphalt
- G-2-Hot mix asphalt pavement
- J-Other (e.g., concrete,cobble stone or brick surface)

1/2 Jurisdiction

ROAD_STATUS
- Unimproved Road
- Routes
- BinghamCoRoadBridgeRptPage

CitiesCurrent
Lakes_Reservoirs
Rivers and Streams
Township,Range&Section
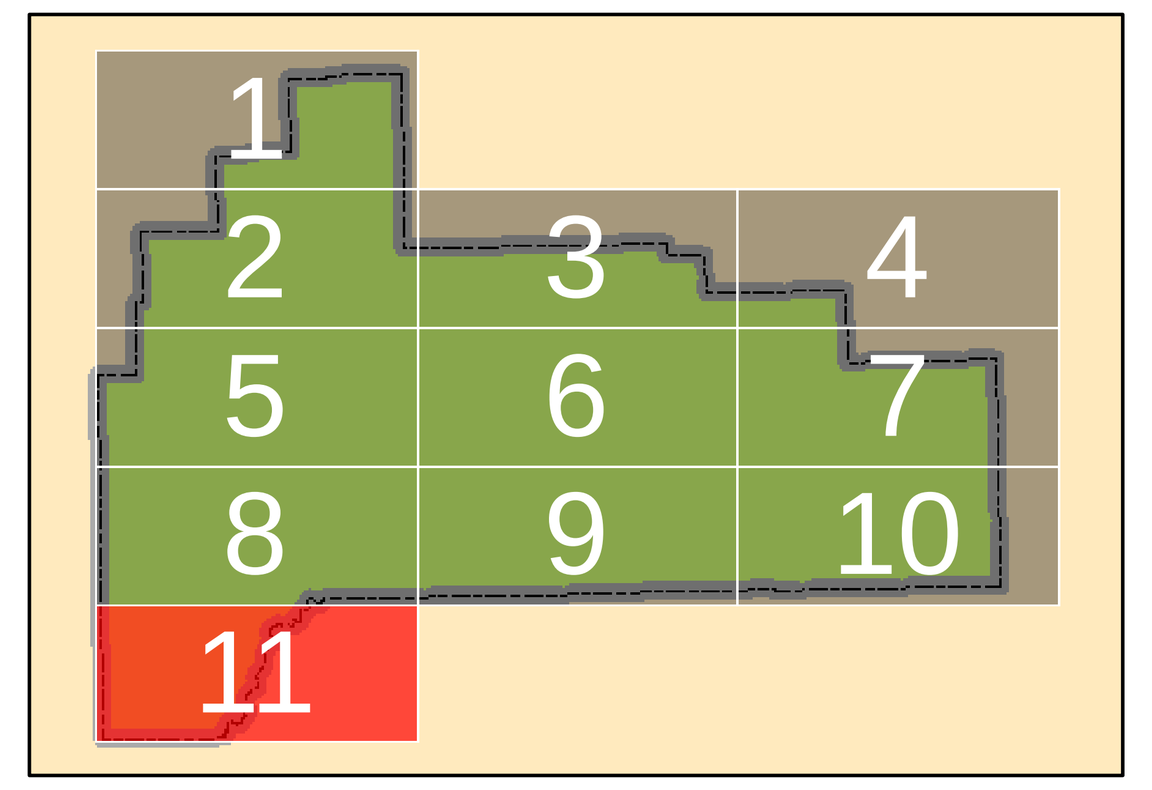
NAME
Bingham County