DISTRICT 6 FOREMAN AREAS

District 6 Headquarters Main Office in Rigby: 745-7781
District 6 Operations Engineer Ken Hahn: 745-5640
Cell: 705-6647

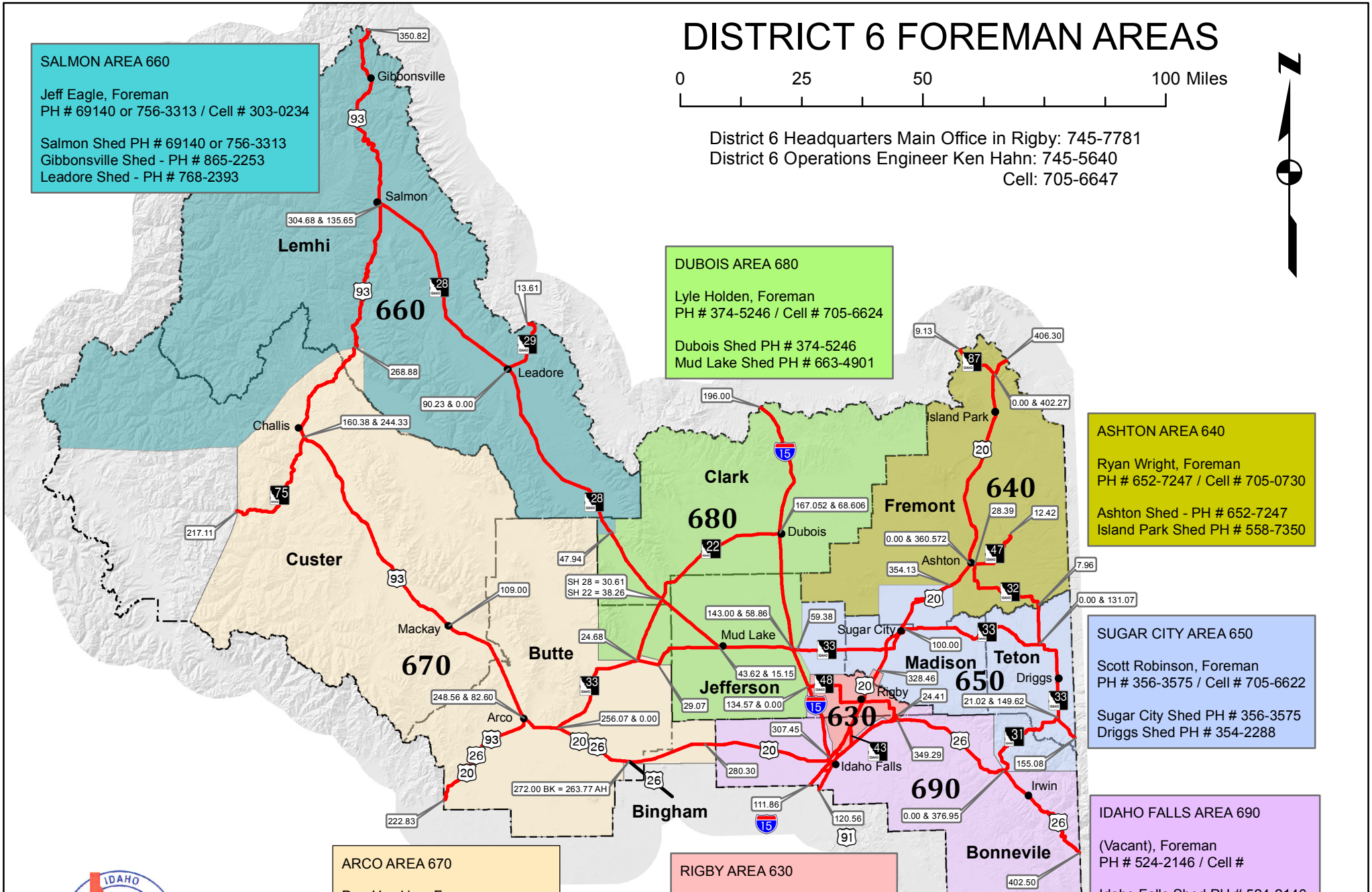

SALMON AREA 660

Jeff Eagle, Foreman
PH # 69140 or 756-3313 / Cell # 303-0234

Salmon Shed PH # 69140 or 756-3313
Gibbonsville Shed - PH # 865-2253
Leadore Shed - PH # 768-2393

DUBOIS AREA 680

Lyle Holden, Foreman
PH # 374-5246 / Cell # 705-6624

Dubois Shed PH # 374-5246
Mud Lake Shed PH # 663-4901

ASHTON AREA 640

Ryan Wright, Foreman
PH # 652-7247 / Cell # 705-0730

Ashton Shed - PH # 652-7247
Island Park Shed PH # 558-7350

SUGAR CITY AREA 650

Scott Robinson, Foreman
PH # 356-3575 / Cell # 705-6622

Sugar City Shed PH # 356-3575
Driggs Shed PH # 354-2288

IDAHO FALLS AREA 690

(Vacant), Foreman
PH # 524-2146 / Cell #

Idaho Falls Shed PH # 524-2146
Irwin Shed PH # 483-2705

ARCO AREA 670

Dan Hawkins, Foreman
PH # 527-8289 / Cell # 705-6631

Arco Shed PH # 527-8289
Mackay Shed PH # 588-2246
Challis Shed PH # 879-4425

RIGBY AREA 630

Kori Hansen, Foreman
PH # 745-5648 / Cell # 705-6611

Rigby Shed PH # 745-5648

IDAHO TRANSPORTATION DEPARTMENT

10/20/2015

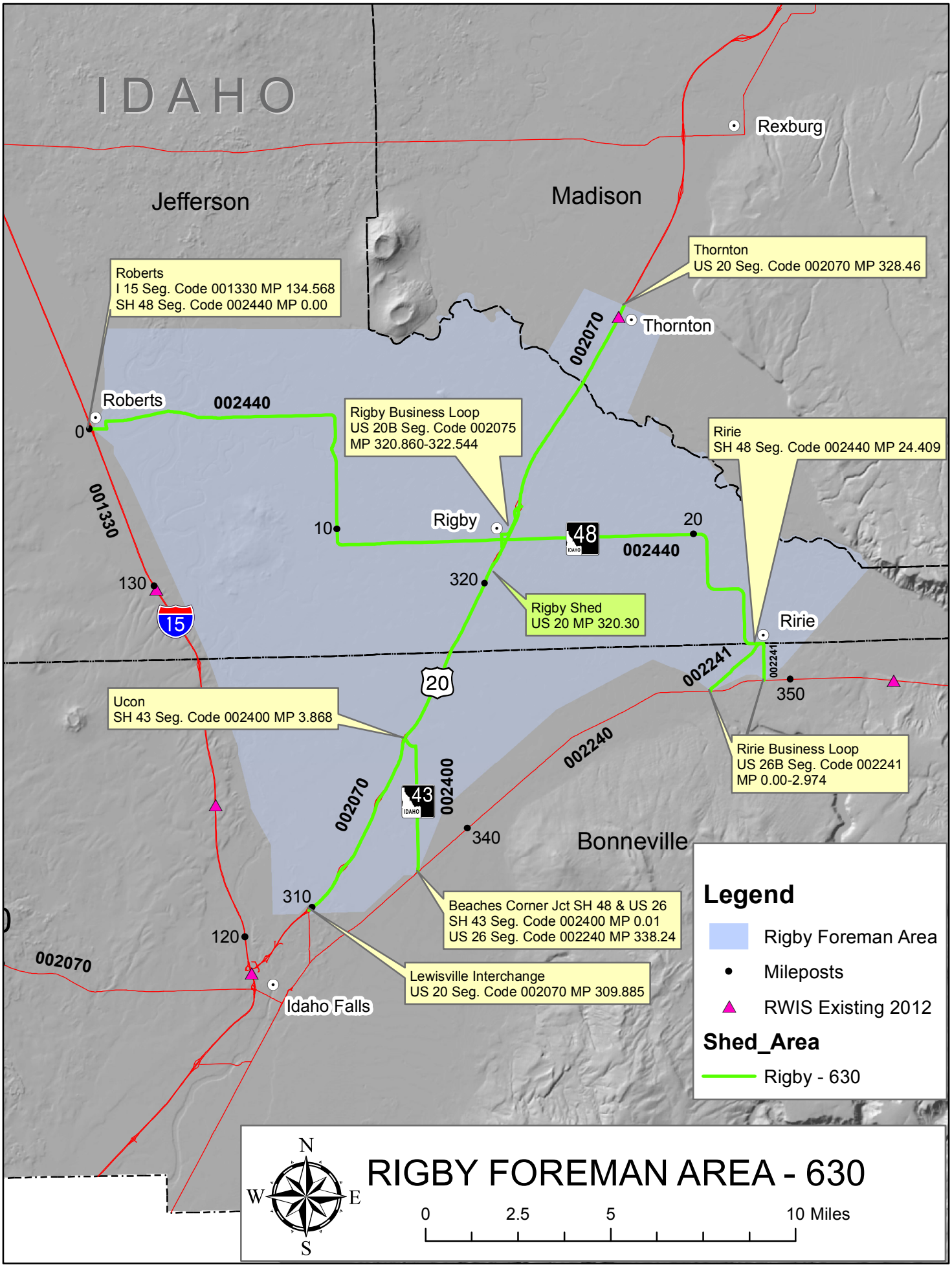
IDAHO
Jefferson
Madison
Bonneville
Rexburg
Thornton
Roberts
Rigby
Ririe
Idaho Falls
Roberts
I 15 Seg. Code 001330 MP 134.568
SH 48 Seg. Code 002440 MP 0.00
Thornton
US 20 Seg. Code 002070 MP 328.46
Rigby Business Loop
US 20B Seg. Code 002075
MP 320.860-322.544
Ririe
SH 48 Seg. Code 002440 MP 24.409
Rigby Shed
US 20 MP 320.30
Ucon
SH 43 Seg. Code 002400 MP 3.868
Ririe Business Loop
US 26B Seg. Code 002241
MP 0.00-2.974
Beaches Corner Jct SH 48 & US 26
SH 43 Seg. Code 002400 MP 0.01
US 26 Seg. Code 002240 MP 338.24
Lewisville Interchange
US 20 Seg. Code 002070 MP 309.885
002440
001330
002070
002075
002241
002240
002400
0
10
20
130
320
350
340
310
120
15
48
20
43
Legend
Rigby Foreman Area
Mileposts
RWIS Existing 2012
Shed_Area
Rigby - 630
N
S
E
W
RIGBY FOREMAN AREA - 630
0
2.5
5
10 Miles

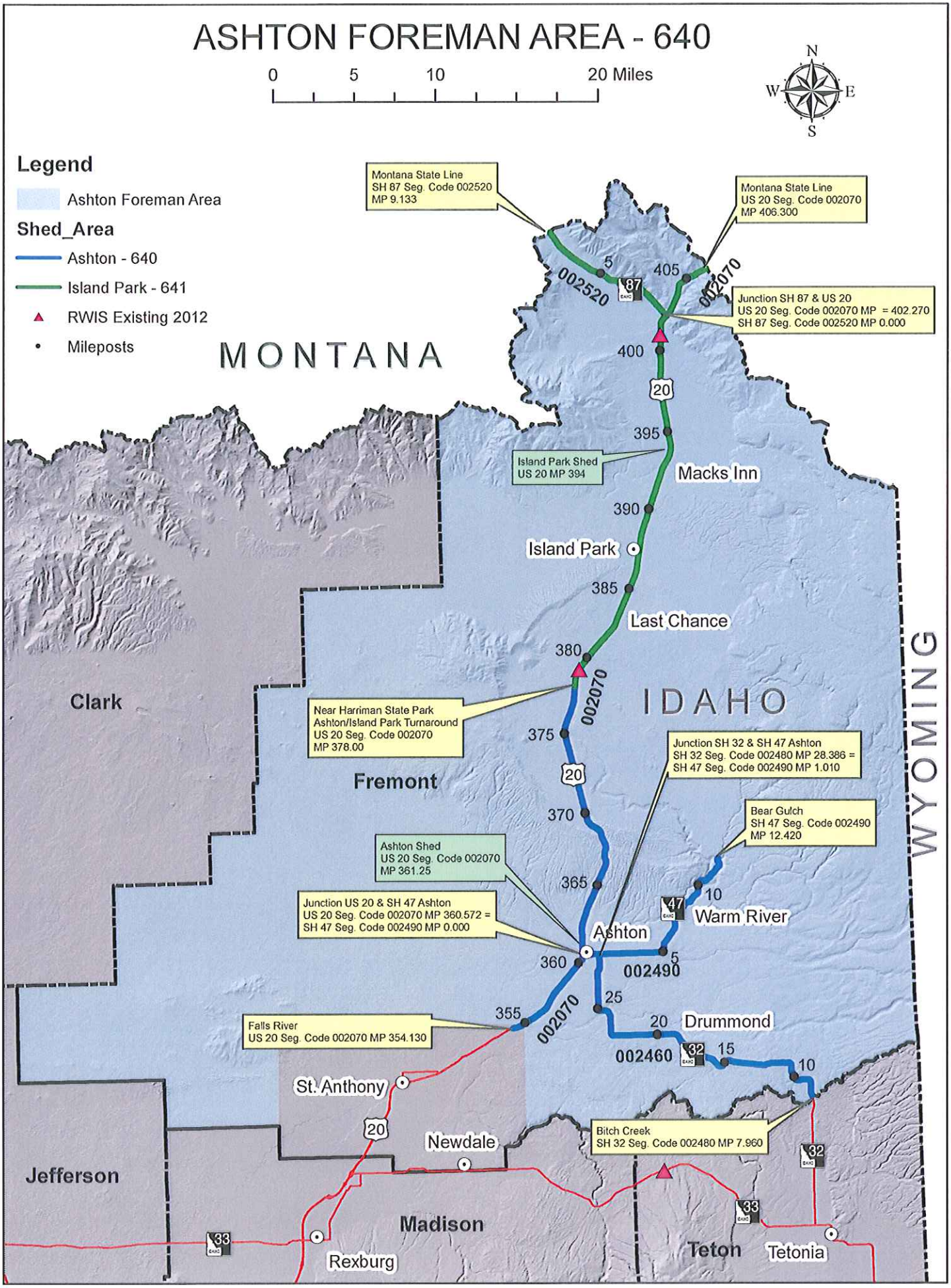
ASHTON FOREMAN AREA - 640
0 5 10 20 Miles
N
W
E
S
Legend
Ashton Foreman Area
Shed_Area
Ashton - 640
Island Park - 641
RWIS Existing 2012
Mileposts
Montana State Line
SH 87 Seg. Code 002520
MP 9.133
Montana State Line
US 20 Seg. Code 002070
MP 406.300
Junction SH 87 & US 20
US 20 Seg. Code 002070 MP = 402.270
SH 87 Seg. Code 002520 MP 0.000
MONTANA
Island Park Shed
US 20 MP 394
Macks Inn
Island Park
Last Chance
Near Harriman State Park
Ashton/Island Park Turnaround
US 20 Seg. Code 002070
MP 378.00
IDAHO
WYOMING
Clark
Fremont
Junction SH 32 & SH 47 Ashton
SH 32 Seg. Code 002480 MP 28.386 =
SH 47 Seg. Code 002490 MP 1.010
Bear Gulch
SH 47 Seg. Code 002490
MP 12.420
Ashton Shed
US 20 Seg. Code 002070
MP 361.25
Junction US 20 & SH 47 Ashton
US 20 Seg. Code 002070 MP 360.572 =
SH 47 Seg. Code 002490 MP 0.000
Warm River
Ashton
Falls River
US 20 Seg. Code 002070 MP 354.130
Drummond
St. Anthony
Newdale
Bitch Creek
SH 32 Seg. Code 002480 MP 7.960
Jefferson
Madison
Teton
Tetonia
Rexburg
002520
002070
002490
002460

SUGAR CITY FOREMAN AREA - 650

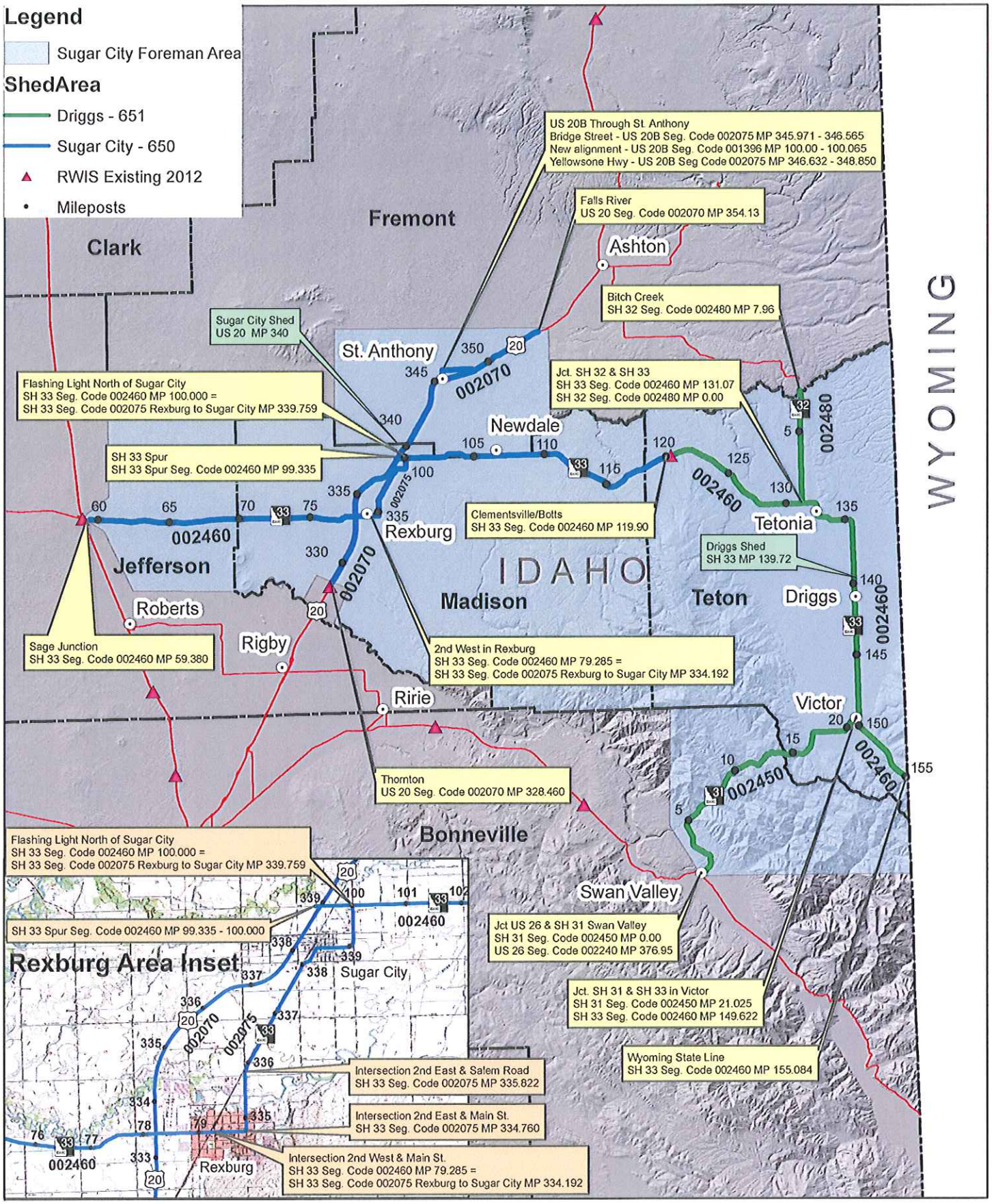

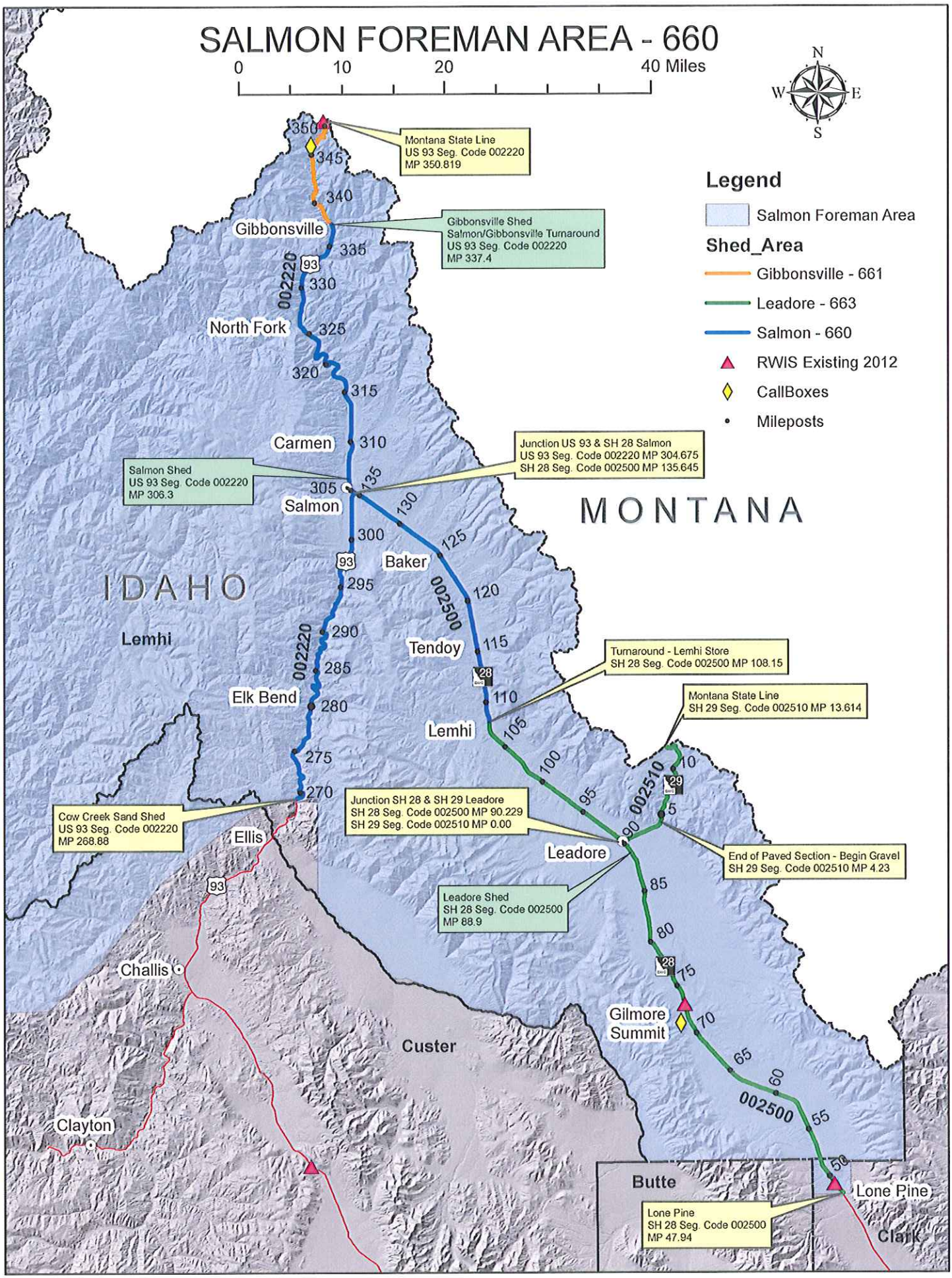
SALMON FOREMAN AREA - 660
0
10
20
40 Miles
N
W
E
S
Legend
Salmon Foreman Area
Shed_Area
Gibbonsville - 661
Leadore - 663
Salmon - 660
RWIS Existing 2012
CallBoxes
Mileposts
Montana State Line
US 93 Seg. Code 002220
MP 350.819
Gibbonsville Shed
Salmon/Gibbonsville Turnaround
US 93 Seg. Code 002220
MP 337.4
Junction US 93 & SH 28 Salmon
US 93 Seg. Code 002220 MP 304.675
SH 28 Seg. Code 002500 MP 135.645
Salmon Shed
US 93 Seg. Code 002220
MP 306.3
Turnaround - Lemhi Store
SH 28 Seg. Code 002500 MP 108.15
Montana State Line
SH 29 Seg. Code 002510 MP 13.614
Junction SH 28 & SH 29 Leadore
SH 28 Seg. Code 002500 MP 90.229
SH 29 Seg. Code 002510 MP 0.00
End of Paved Section - Begin Gravel
SH 29 Seg. Code 002510 MP 4.23
Leadore Shed
SH 28 Seg. Code 002500
MP 88.9
Cow Creek Sand Shed
US 93 Seg. Code 002220
MP 268.88
Lone Pine
SH 28 Seg. Code 002500
MP 47.94
MONTANA
IDAHO
Gibbonsville
North Fork
Carmen
Salmon
Baker
Tendoy
Lemhi
Elk Bend
Ellis
Leadore
Gilmore Summit
Lone Pine
Challis
Clayton
Custer
Butte
Clark
002220
002500
002510
93
28
29
350
345
340
335
330
325
320
315
310
305
300
295
290
285
280
275
270
135
130
125
120
115
110
105
100
95
90
85
80
75
70
65
60
55
50
10
5

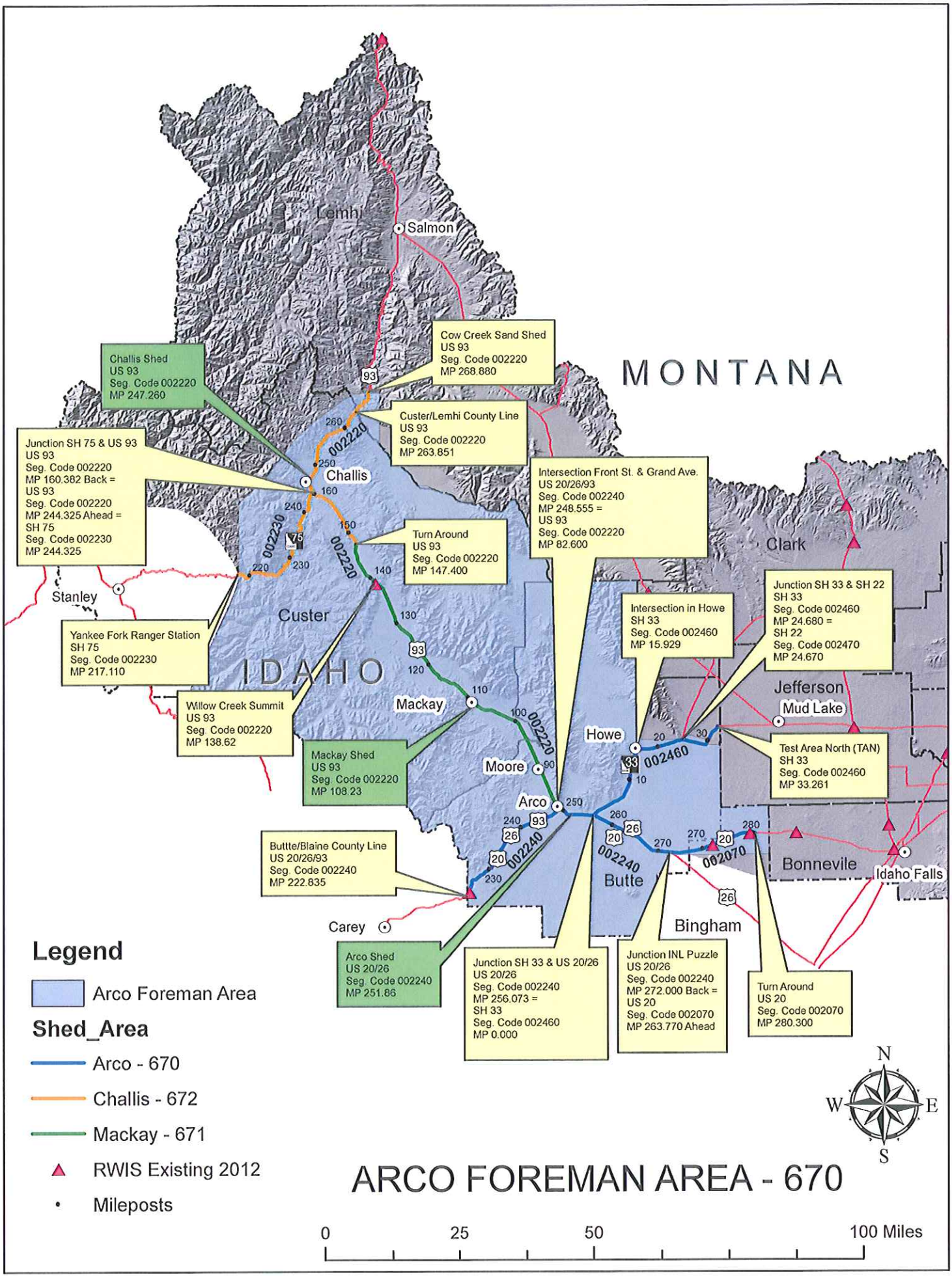

ARCO FOREMAN AREA - 670

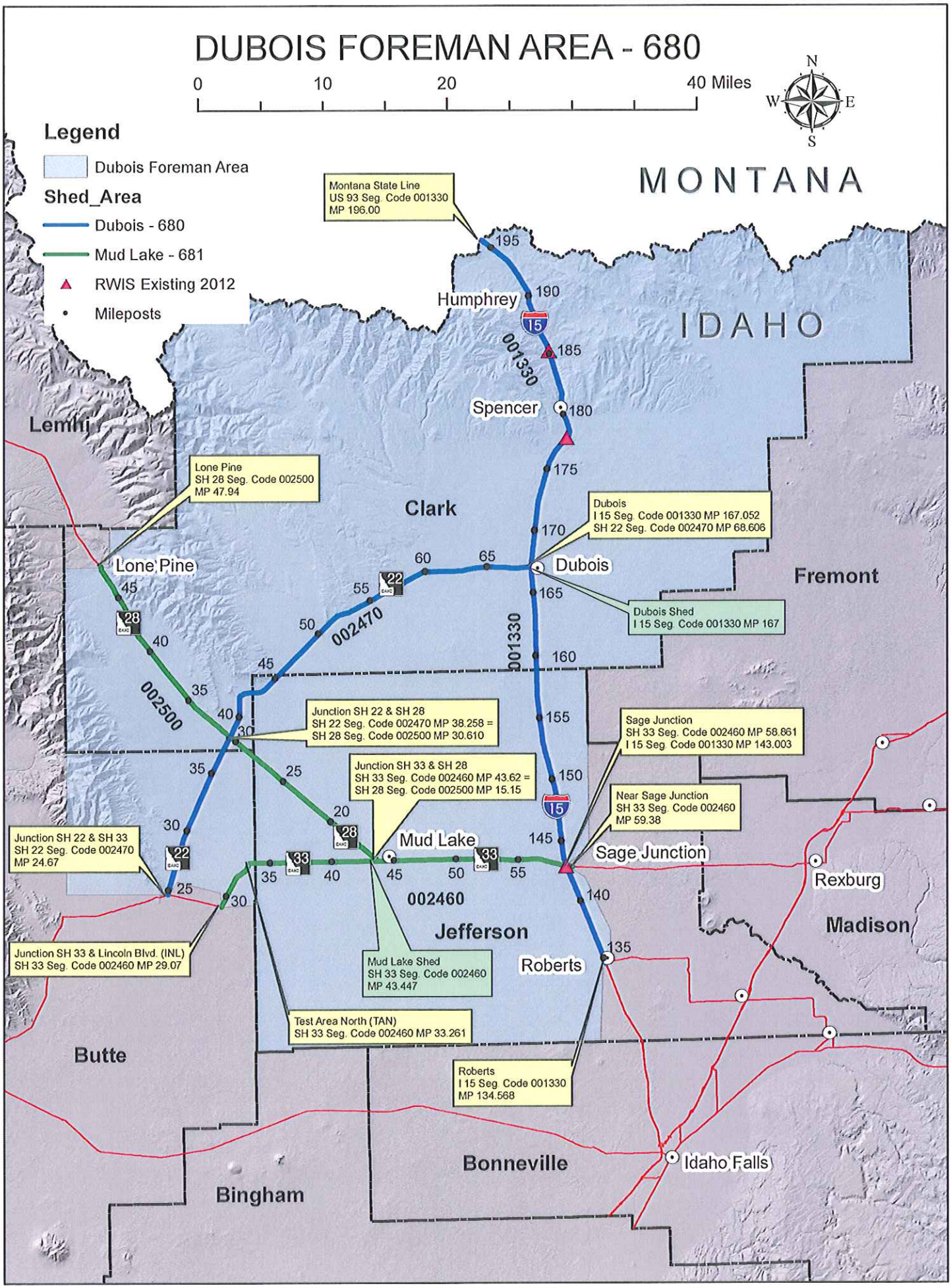
DUBOIS FOREMAN AREA - 680
0
10
20
40 Miles
N
W
E
S
Legend
Dubois Foreman Area
Shed_Area
Dubois - 680
Mud Lake - 681
RWIS Existing 2012
Mileposts
MONTANA
IDAHO
Montana State Line
US 93 Seg. Code 001330
MP 196.00
Humphrey
Spencer
Lemhi
Lone Pine
SH 28 Seg. Code 002500
MP 47.94
Clark
Dubois
I 15 Seg. Code 001330 MP 167.052
SH 22 Seg. Code 002470 MP 68.606
Dubois Shed
I 15 Seg. Code 001330 MP 167
Fremont
002470
001330
002500
Junction SH 22 & SH 28
SH 22 Seg. Code 002470 MP 38.258 =
SH 28 Seg. Code 002500 MP 30.610
Sage Junction
SH 33 Seg. Code 002460 MP 58.861
I 15 Seg. Code 001330 MP 143.003
Junction SH 33 & SH 28
SH 33 Seg. Code 002460 MP 43.62 =
SH 28 Seg. Code 002500 MP 15.15
Near Sage Junction
SH 33 Seg. Code 002460
MP 59.38
Junction SH 22 & SH 33
SH 22 Seg. Code 002470
MP 24.67
Mud Lake
Sage Junction
Rexburg
002460
Jefferson
Madison
Junction SH 33 & Lincoln Blvd. (INL)
SH 33 Seg. Code 002460 MP 29.07
Mud Lake Shed
SH 33 Seg. Code 002460
MP 43.447
Roberts
Test Area North (TAN)
SH 33 Seg. Code 002460 MP 33.261
Butte
Roberts
I 15 Seg. Code 001330
MP 134.568
Bonneville
Idaho Falls
Bingham

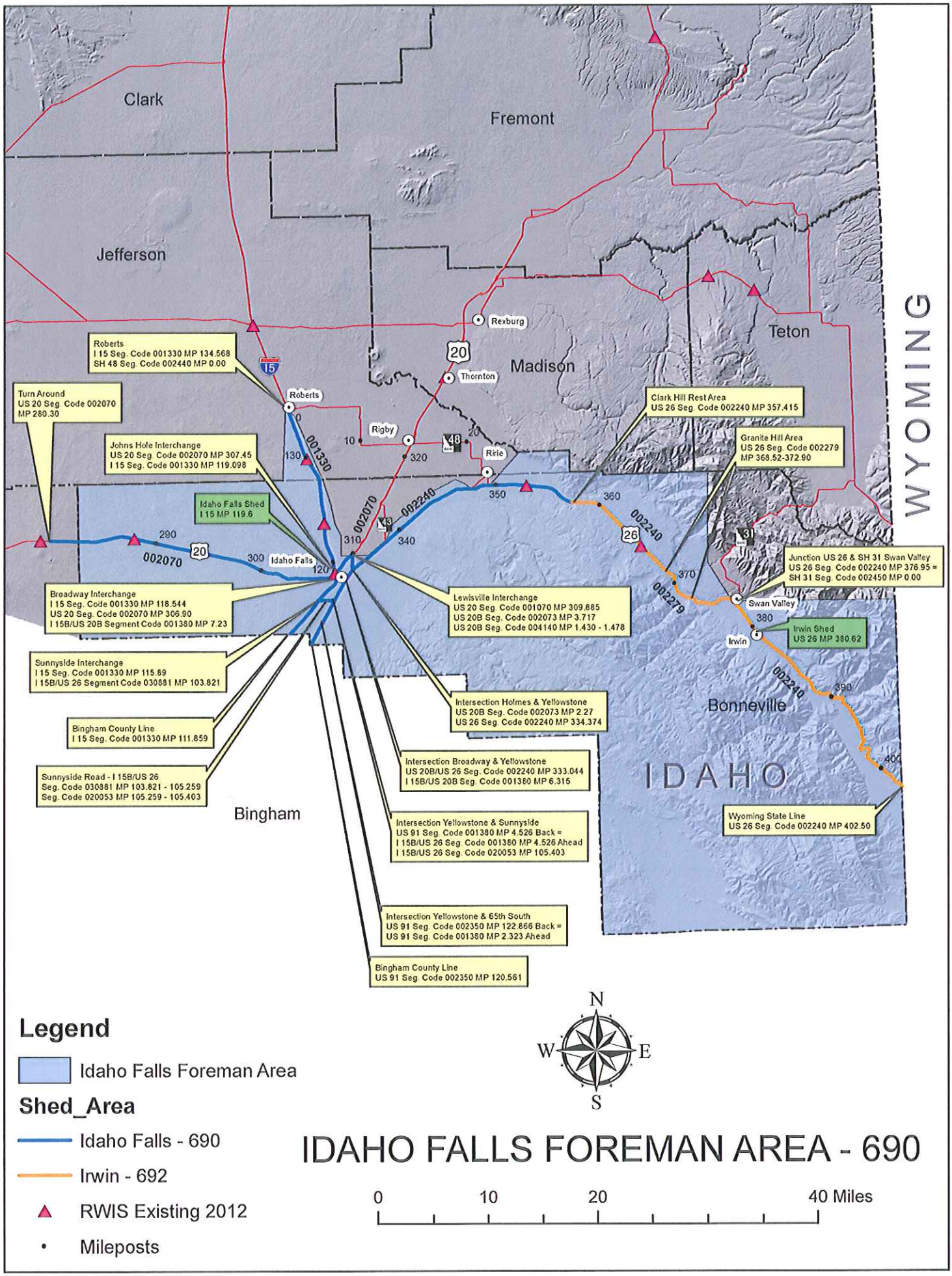
Clark
Fremont
Jefferson
Madison
Teton
WYOMING
Bonneville
IDAHO
Bingham
Rexburg
Thornton
Roberts
Rigby
Ririe
Idaho Falls
Swan Valley
Irwin
Roberts
I 15 Seg. Code 001330 MP 134.568
SH 48 Seg. Code 002440 MP 0.00
Turn Around
US 20 Seg. Code 002070
MP 280.30
Johns Hole Interchange
US 20 Seg. Code 002070 MP 307.45
I 15 Seg. Code 001330 MP 119.098
Idaho Falls Shed
I 15 MP 119.6
Broadway Interchange
I 15 Seg. Code 001330 MP 118.544
US 20 Seg. Code 002070 MP 306.90
I 15B/US 20B Segment Code 001380 MP 7.23
Sunnyside Interchange
I 15 Seg. Code 001330 MP 115.69
I 15B/US 26 Segment Code 030881 MP 103.821
Bingham County Line
I 15 Seg. Code 001330 MP 111.859
Sunnyside Road - I 15B/US 26
Seg. Code 030881 MP 103.821 - 105.259
Seg. Code 020053 MP 105.259 - 105.403
Lewisville Interchange
US 20 Seg. Code 001070 MP 309.885
US 20B Seg. Code 002073 MP 3.717
US 20B Seg. Code 004140 MP 1.430 - 1.478
Intersection Holmes & Yellowstone
US 20B Seg. Code 002073 MP 2.27
US 26 Seg. Code 002240 MP 334.374
Intersection Broadway & Yellowstone
US 20B/US 26 Seg. Code 002240 MP 333.044
I 15B/US 20B Seg. Code 001380 MP 6.315
Intersection Yellowstone & Sunnyside
US 91 Seg. Code 001380 MP 4.526 Back =
I 15B/US 26 Seg. Code 001380 MP 4.526 Ahead
I 15B/US 26 Seg. Code 020053 MP 105.403
Intersection Yellowstone & 65th South
US 91 Seg. Code 002350 MP 122.866 Back =
US 91 Seg. Code 001380 MP 2.323 Ahead
Bingham County Line
US 91 Seg. Code 002350 MP 120.561
Clark Hill Rest Area
US 26 Seg. Code 002240 MP 357.415
Granite Hill Area
US 26 Seg. Code 002279
MP 368.52-372.90
Junction US 26 & SH 31 Swan Valley
US 26 Seg. Code 002240 MP 376.95 =
SH 31 Seg. Code 002450 MP 0.00
Irwin Shed
US 26 MP 380.62
Wyoming State Line
US 26 Seg. Code 002240 MP 402.50
001330
002070
002240
002279
Legend
Idaho Falls Foreman Area
Shed_Area
Idaho Falls - 690
Irwin - 692
RWIS Existing 2012
Mileposts
N
W
E
S
IDAHO FALLS FOREMAN AREA - 690
0
10
20
40 Miles

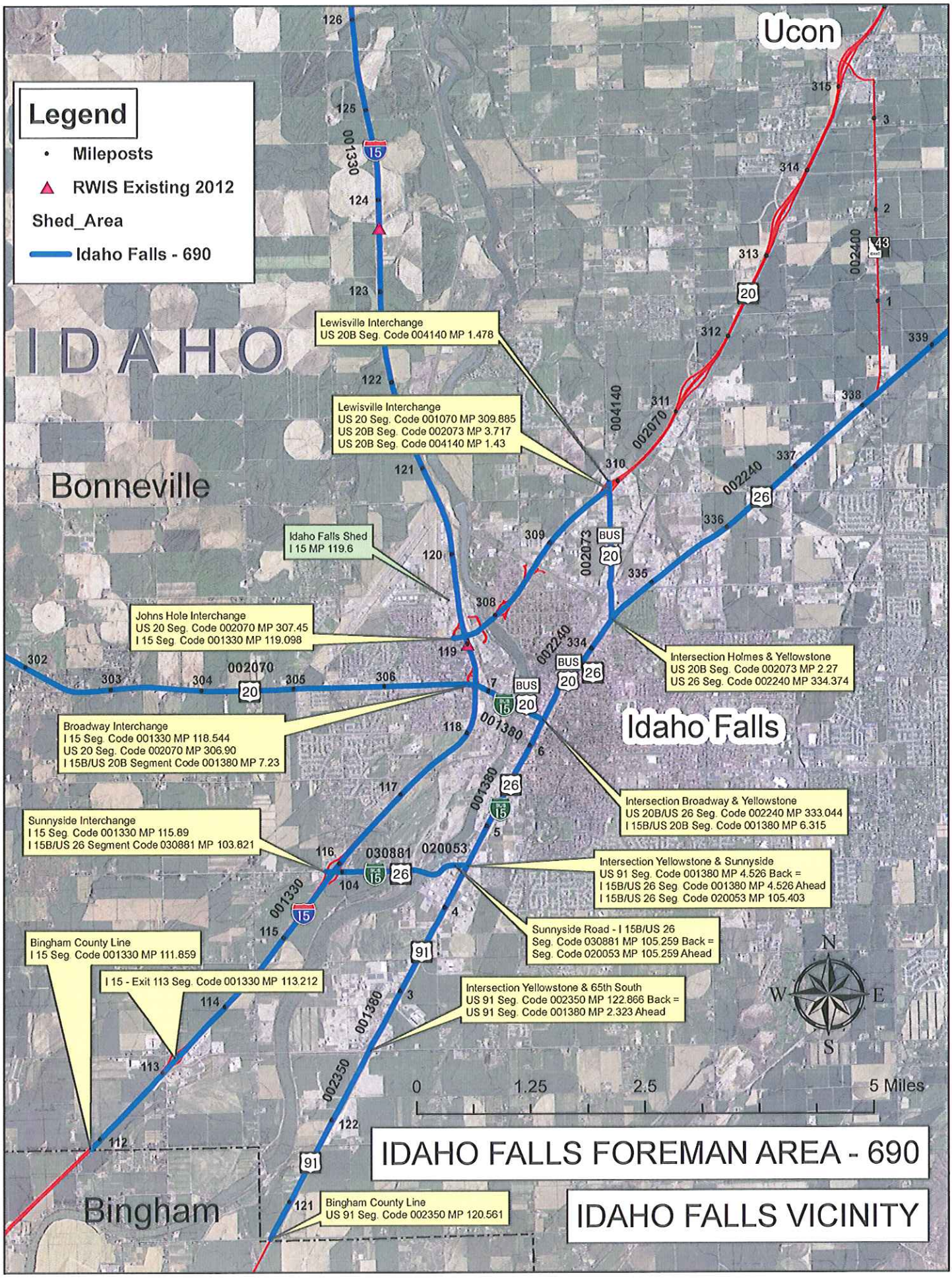
Legend
Mileposts
RWIS Existing 2012
Shed_Area
Idaho Falls - 690
Ucon
IDAHO
Bonneville
Idaho Falls
Bingham
Lewisville Interchange
US 20B Seg. Code 004140 MP 1.478
Lewisville Interchange
US 20 Seg. Code 001070 MP 309.885
US 20B Seg. Code 002073 MP 3.717
US 20B Seg. Code 004140 MP 1.43
Idaho Falls Shed
I 15 MP 119.6
Johns Hole Interchange
US 20 Seg. Code 002070 MP 307.45
I 15 Seg. Code 001330 MP 119.098
Broadway Interchange
I 15 Seg. Code 001330 MP 118.544
US 20 Seg. Code 002070 MP 306.90
I 15B/US 20B Segment Code 001380 MP 7.23
Sunnyside Interchange
I 15 Seg. Code 001330 MP 115.89
I 15B/US 26 Segment Code 030881 MP 103.821
Bingham County Line
I 15 Seg. Code 001330 MP 111.859
I 15 - Exit 113 Seg. Code 001330 MP 113.212
Intersection Holmes & Yellowstone
US 20B Seg. Code 002073 MP 2.27
US 26 Seg. Code 002240 MP 334.374
Intersection Broadway & Yellowstone
US 20B/US 26 Seg. Code 002240 MP 333.044
I 15B/US 20B Seg. Code 001380 MP 6.315
Intersection Yellowstone & Sunnyside
US 91 Seg. Code 001380 MP 4.526 Back =
I 15B/US 26 Seg. Code 001380 MP 4.526 Ahead
I 15B/US 26 Seg. Code 020053 MP 105.403
Sunnyside Road - I 15B/US 26
Seg. Code 030881 MP 105.259 Back =
Seg. Code 020053 MP 105.259 Ahead
Intersection Yellowstone & 65th South
US 91 Seg. Code 002350 MP 122.866 Back =
US 91 Seg. Code 001380 MP 2.323 Ahead
Bingham County Line
US 91 Seg. Code 002350 MP 120.561
N
W
E
S
0
1.25
2.5
5 Miles
IDAHO FALLS FOREMAN AREA - 690
IDAHO FALLS VICINITY