



# Request For Designated Routes Up To 129,000 Pounds

## Idaho Transportation Department

ITD 4886 (Rev. 03-14)  
itd.idaho.gov

This form is designed to be completed electronically. If completing manually and additional space is needed, continue the narrative on the reverse side. Correspond the number of the section on the front with the continuation on the reverse.

Company Name K/K Transportation L.L.C		Contact Person's Name Kent G Findlay	
Contact Phone Number (208) 660-2411	Fax Number (208)328-2312	E-Mail Address kfindlay@frontiernet.net	
Company Address 2026 south 800 west		City Springfield	State ID Zip Code ID 83277

### State Highway Route(s) Requested

Vehicles operating on the requested routes cannot exceed the maximum overall length or off-track as shown on the Extra Length Map at <http://www.itd.idaho.gov/dmv/poe/documents/extra.pdf>. Submit a map with requested route(s) along with this completed form.

Highway Number	Beginning Milepost	Ending Milepost	Highway Number	Beginning Milepost	Ending Milepost
* / ** 39	0 1.72	53	** US 26	272	306
32	0	28.39	* INT-86 BL	100.26	101.87

### Local Route(s) Requested

\* INT-86 BL 4.08 4.61

Roadway Name(s)	Beginning Milepost	Ending Milepost	Jurisdiction Name	Date Request Sent

### Reasons for Request - Continue on reverse side if necessary, corresponding the number of the section with the continuation.

- Justification**  
To help my customer be more competitive on freight cost per ton
- Associated Economic Benefits**  
Less trips less fuel used to deliver product. That means fewer trucks on highway
- Approximate Number of Trips Annually**  
120
- Commodities Being Transported**  
Liquid fertilizer
- Anticipated Start Date to Use Requested Routes** asap

Requestor's Printed Name Kent G Findlay	Requestor's Signature 	Date 9-16-16
--	---------------------------	-----------------

Requestor is required to submit a completed application to ITD (see below) and to city, county, and/or highway district officials where the requested state route (or state route segment) is contiguous to respective jurisdiction(s).

Idaho Transportation Department Attn: Chief Engineer PO Box 7129 Boise ID 83707-1129	OR	Fax: (208) 334-8195 Email: <a href="mailto:officeofthechiefengineer@itd.idaho.gov">officeofthechiefengineer@itd.idaho.gov</a>
---	----	--

### ITD Use Only

Hwy Review	D-1 <input type="checkbox"/>	C-2 <input type="checkbox"/>	D-3 <input type="checkbox"/>	D-4 <input type="checkbox"/>	D-5 <input type="checkbox"/>	D-6 <input type="checkbox"/>	Proceed <input type="checkbox"/>	Reject <input type="checkbox"/>	Date		
Bridge Review	Proceed <input type="checkbox"/>	Reject <input type="checkbox"/>	Date	Chief Engineer	Proceed <input type="checkbox"/>	Reject <input type="checkbox"/>	Date	Sub-committee	Proceed <input type="checkbox"/>	Reject <input type="checkbox"/>	Date

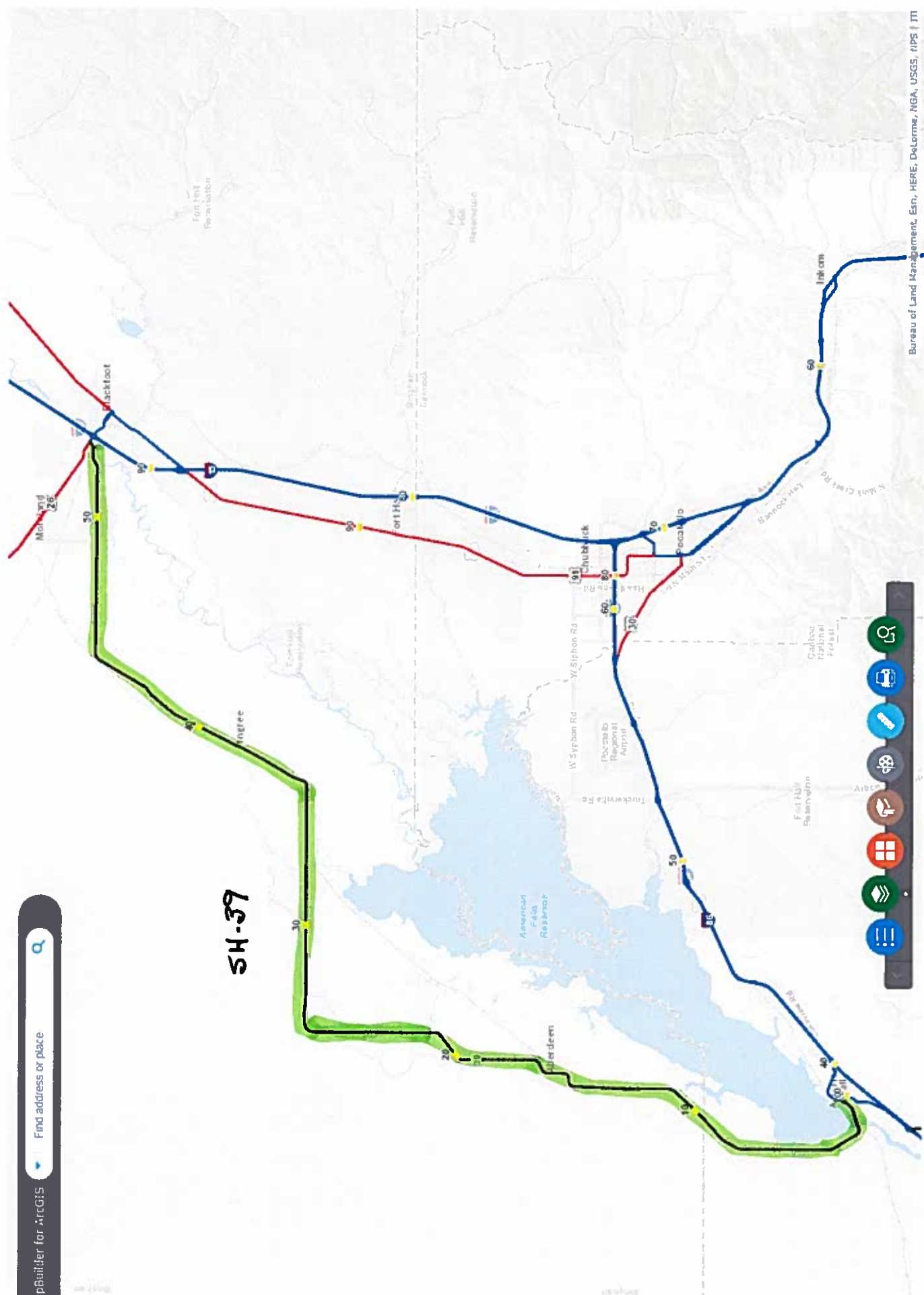
Cc: Local Highway Technical Assistance Council (LHTAC)

\* INT-86 BL ADD WITH CONCURRENCE OF REQUEST TO CONNECT SH-39 TO 1-86. SH-39 OFFICIAL BEGINS AT MILE POST 1.72, NOT 0.0

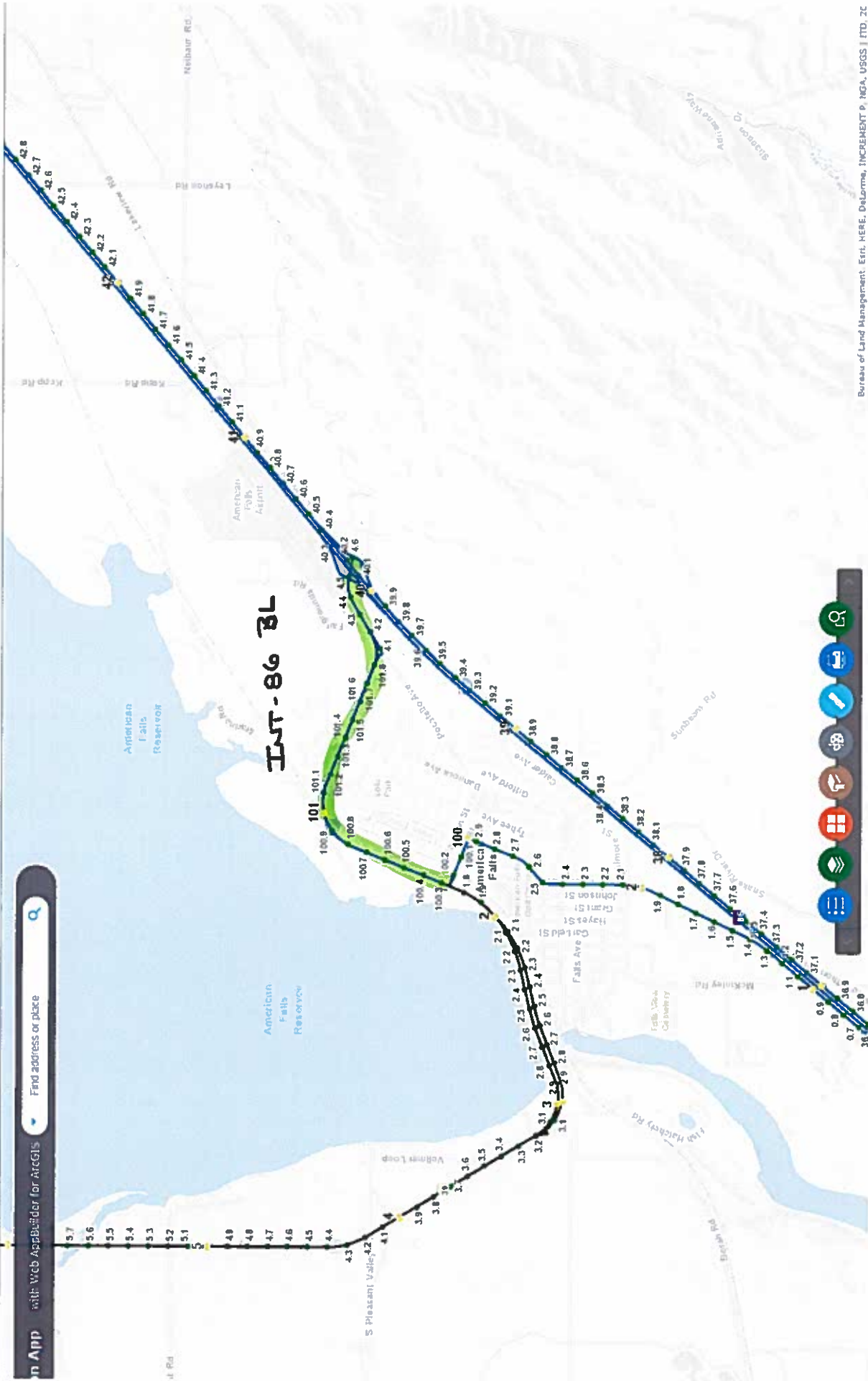
\*\* THIS ROUTE EVALUATED UNDER CASE # 201616 SH26. AND # 201629 SH59 , 22 SEP 16

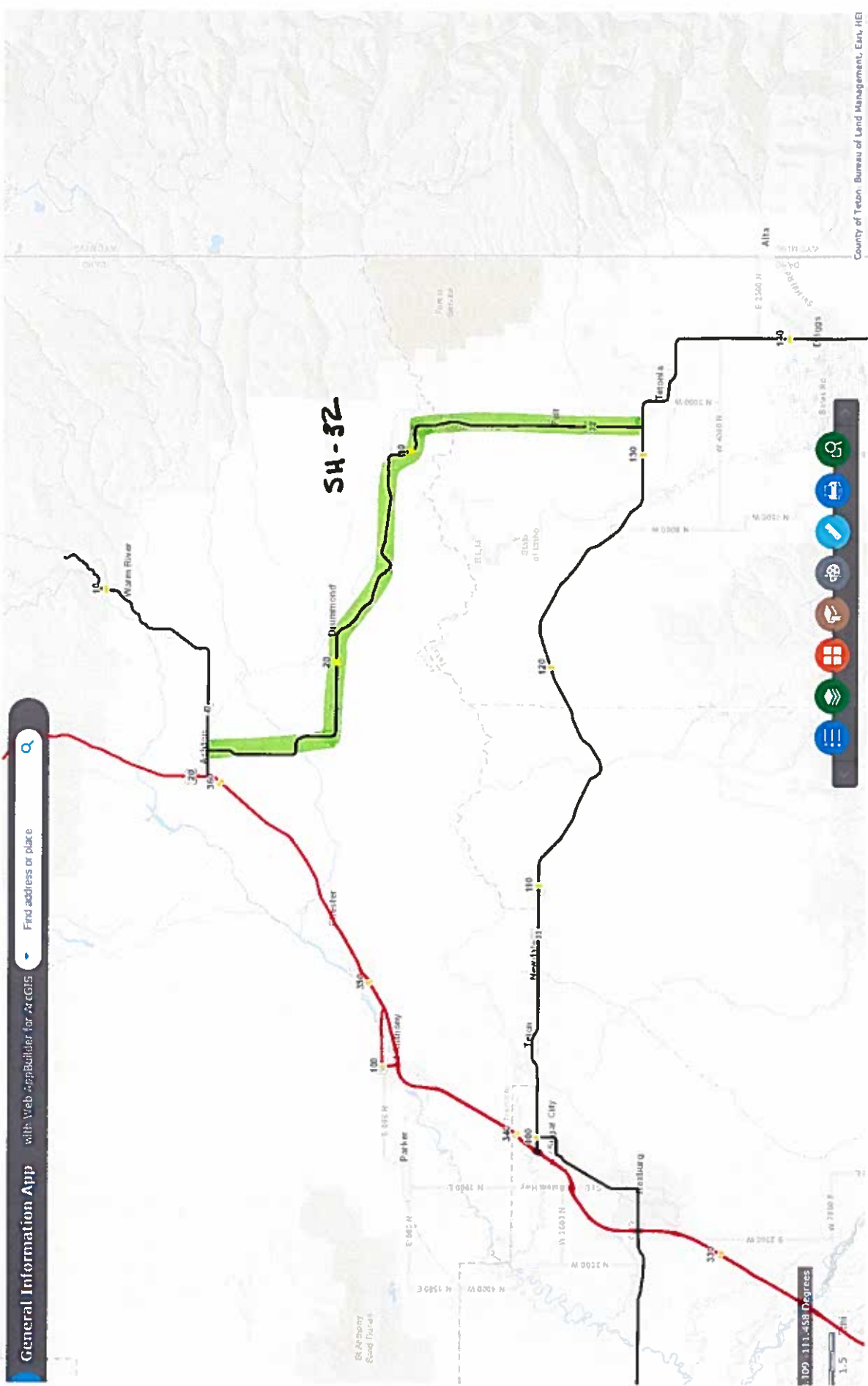
Search for ArcGIS | Find address or place

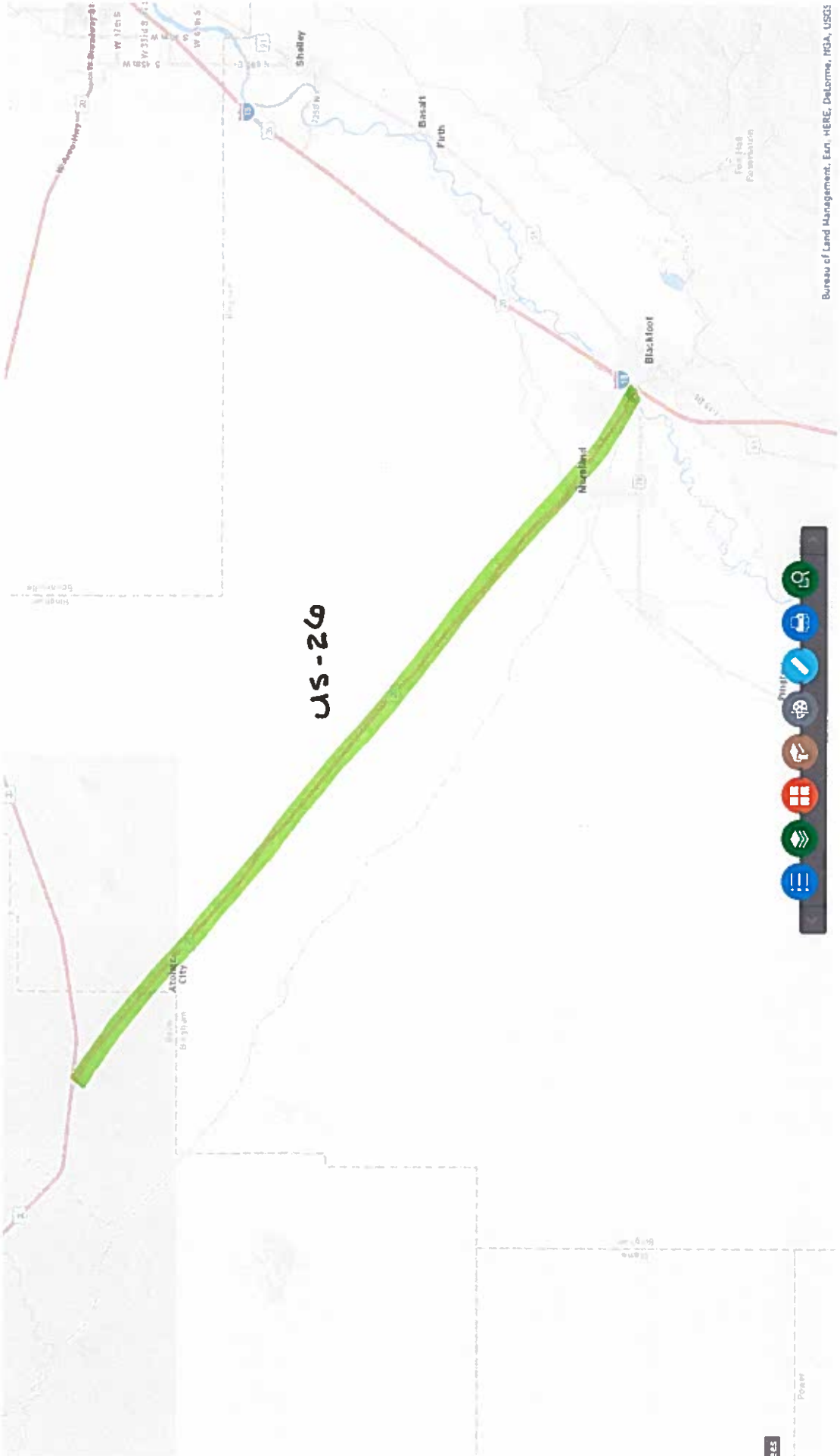
SH-39



in App with Web App Builder for ArcGIS Find address or place







US-26

tes

Power

Bureau of Land Management. Ean. HERE, DeLorme, NGM, USGS