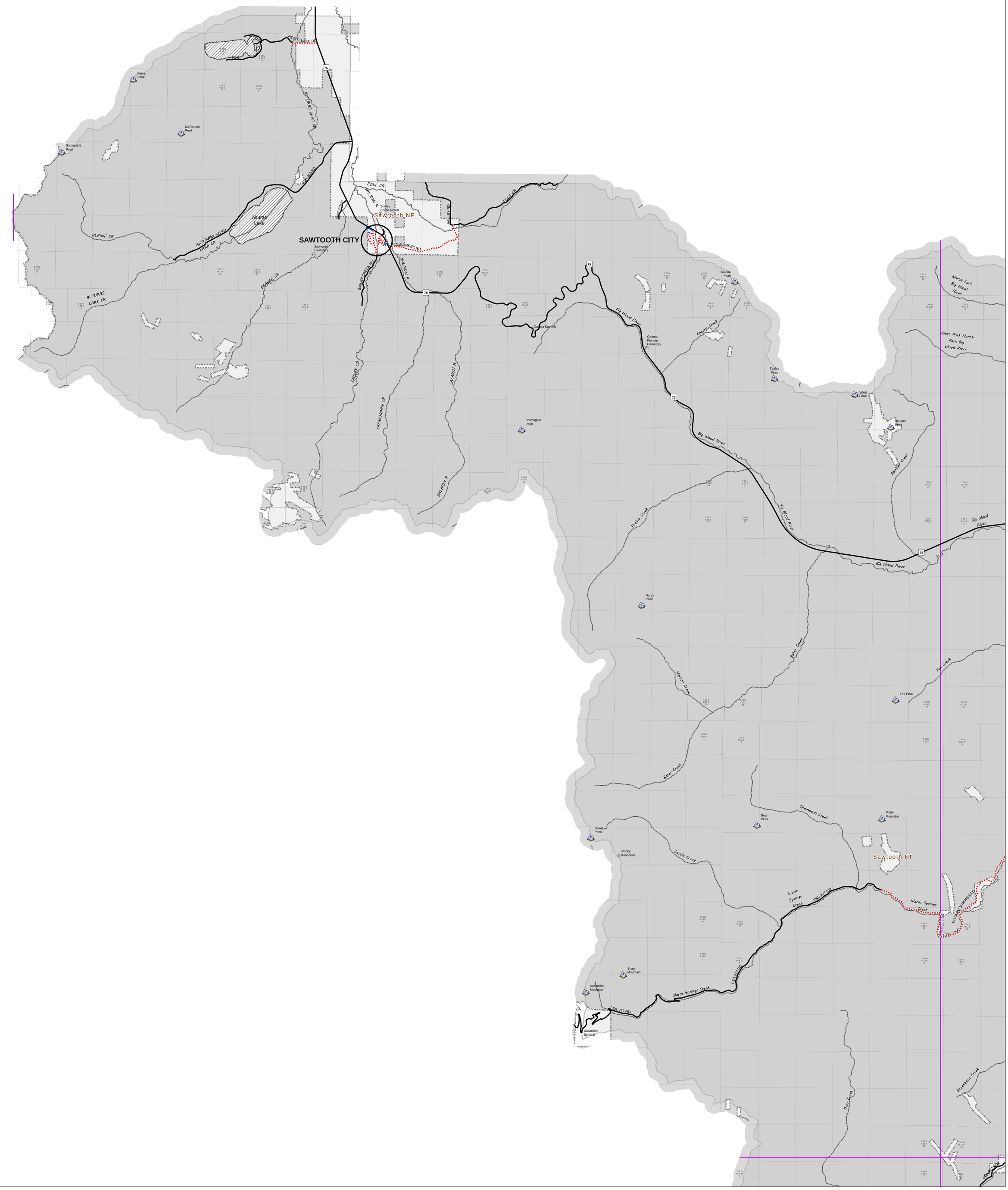

2015 GENERAL HIGHWAY MAP BLAINE COUNTY IDAHO

0 0.5 1 2 Miles

Scale: 1:46,696

Coordinate System: NAD 1983 Idaho TM
Projection: Transverse Mercator
Datum: North American 1983
False Easting: 2,500,000.0000
False Northing: 1,200,000.0000
Central Meridian: -114.0000
Scale Factor: 0.9996
Latitude Of Origin: 42.0000
Units: Meter

The Idaho Transportation Department (ITD) provides this information, including geographic data and any associated metadata "as is" without warranty of any kind, including but not limited to its completeness, fitness for a particular use, or accuracy of content, positional or otherwise. It is the sole responsibility of the user to determine the accuracy or usability of any information, data or metadata for his or her own purposes. In no event shall ITD have any liability whatsoever for damages of any kind arising out of the use of or reliance on the information, geographic data or metadata. In providing this information, data, metadata, or access to such, ITD assumes no obligation to assist the user in the use of such or in the development, use, or maintenance of any applications applied to or associated with such.

Print Date: 3/4/2016

Local Road System Revised October 1, 2015

Path: W:\Local\Bin\ITD_CountyMaps\BlaineCo\MpGeneralMap.mxd

PREPARED BY THE
IDAHO TRANSPORTATION DEPARTMENT
IN COOPERATION WITH THE
U.S. DEPARTMENT OF TRANSPORTATION
FEDERAL HIGHWAY ADMINISTRATION

Legend

LriProgramRoads2_25_2016
- F
- G-1
- G-2
- J
- LRS_Routes02_25_2016
- Mountain Peak

Surface
- EARTH
- GRAVEL

- Summit
- airport
- cemetery
- range
- island

- BlaineCoGeneralMapPage
- CitiesCurrent
- Lakes_Reservoirs
- lake_250
- Rivers and Streams

- Township,Range&Section

USFS_lands

AGENCY_NM
- Challis NF
- Sawtooth NF

NAME
- Blaine County

1 2 3 4 5 6 7 8

BLAINE COUNTY GENERAL MAP 1

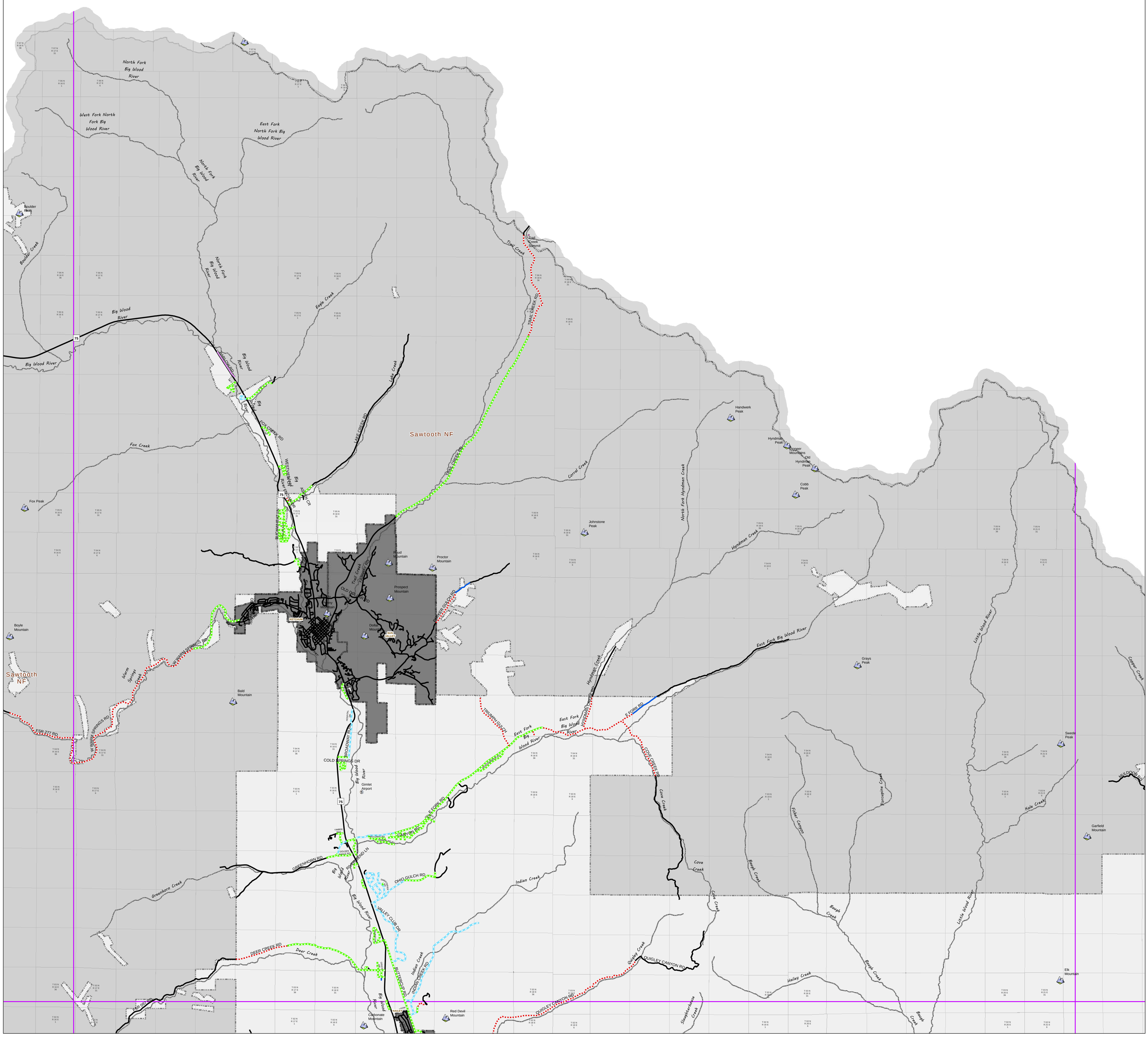

2015 GENERAL HIGHWAY MAP BLAINE COUNTY IDAHO

0 0.5 1 2 Miles

Scale: 1:46,696

Coordinate System: NAD 1983 Idaho TM
Projection: Transverse Mercator
Datum: North American 1983
False Easting: 2,500,000.0000
False Northing: 1,200,000.0000
Central Meridian: -114.0000
Scale Factor: 0.9996
Latitude Of Origin: 42.0000
Units: Meter

The Idaho Transportation Department (ITD) provides this information, including geographic data and any associated metadata "as is" without warranty of any kind, including but not limited to its completeness, fitness for a particular use, or accuracy of content, positional or otherwise. It is the sole responsibility of the user to determine the accuracy or usability of any information, data or metadata for his or her own purposes. In no event shall ITD have any liability whatsoever for damages of any kind arising out of the use of or reliance on the information, geographic data or metadata. In providing this information, data, metadata, or access to such, ITD assumes no obligation to assist the user in the use of such or in the development, use, or maintenance of any applications applied to or associated with such.

Print Date: 3/4/2016
Local Road System Revised October 1, 2015
Path: W:\Local\Rbs\ITD_CountyMaps\BlaineCoMpGeneralMap.mxd

PREPARED BY THE
IDAHO TRANSPORTATION DEPARTMENT
IN COOPERATION WITH THE
U.S. DEPARTMENT OF TRANSPORTATION
FEDERAL HIGHWAY ADMINISTRATION

N W E S

Legend

LriProgramRoads2_25_2016
- F
- G-1
- G-2
- J
- LRS_Routes02_25_2016
- Mountain Peak

Surface
- EARTH
- GRAVEL

- Summit
- airport
- cemetery
- range
- island

- BlaineCoGeneralMapPage
- CitiesCurrent
- Lakes_Reservoirs
- lake_250
- Rivers and Streams

- Township,Range&Section

USFS_lands

AGENCY_NM
- Challis NF
- Sawtooth NF

NAME
- Blaine County

1 2 3 4 5 6 7 8

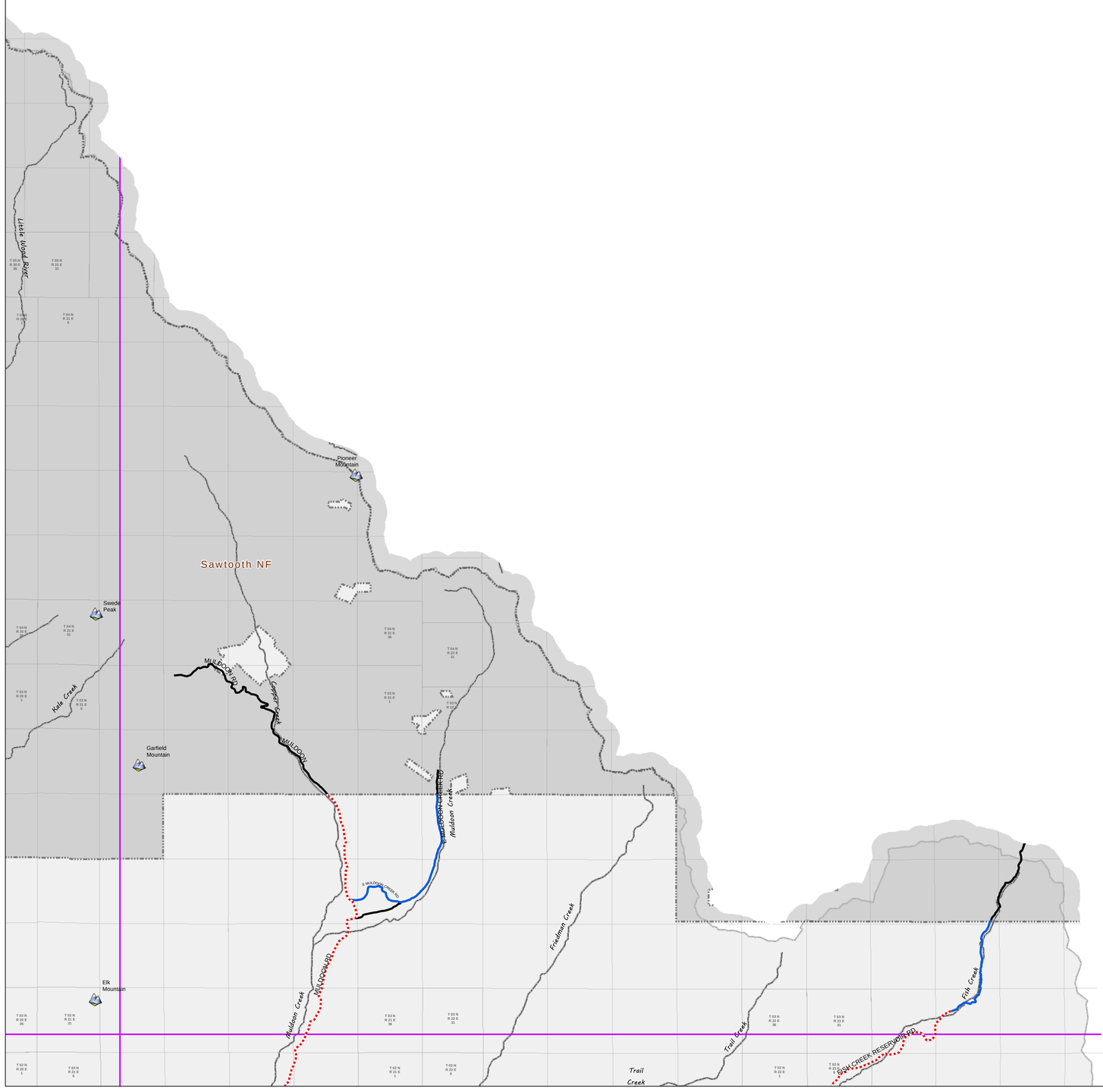

2015 GENERAL HIGHWAY MAP BLAINE COUNTY IDAHO

0 0.5 1 2 Miles

Scale: 1:46,696

Coordinate System: NAD 1983 Idaho TM
Projection: Transverse Mercator
Datum: North American 1983
False Easting: 2,500,000.0000
False Northing: 1,200,000.0000
Central Meridian: -114.0000
Scale Factor: 0.9996
Latitude Of Origin: 42.0000
Units: Meter

The Idaho Transportation Department (ITD) provides this information, including geographic data and any associated metadata "as is" without warranty of any kind, including but not limited to its completeness, fitness for a particular use, or accuracy of content, positional or otherwise. It is the sole responsibility of the user to determine the accuracy or usability of any information, data or metadata for his or her own purposes. In no event shall ITD have any liability whatsoever for damages of any kind arising out of the use of or reliance on the information, geographic data or metadata. In providing this information, data, metadata, or access to such, ITD assumes no obligation to assist the user in the use of such or in the development, use, or maintenance of any applications applied to or associated with such.

Print Date: 3/4/2016
Local Road System Revised October 1, 2015
Path: W:\Local\Bdo\ITD_CountyMaps\BlaineCo\GeneralMap.mxd

PREPARED BY THE
IDAHO TRANSPORTATION DEPARTMENT
IN COOPERATION WITH THE
U.S. DEPARTMENT OF TRANSPORTATION
FEDERAL HIGHWAY ADMINISTRATION

N W E S

Legend

LriProgramRoads2_25_2016
- F
- G-1
- G-2
- J
- LRS_Routes02_25_2016
- Mountain Peak

Surface
- EARTH
- GRAVEL

- Summit
- airport
- cemetery
- range
- island

- BlaineCoGeneralMapPage
- CitiesCurrent
- Lakes_Reservoirs
- lake_250
- Rivers and Streams

- Township,Range&Section

USFS_lands

AGENCY_NM
- Challis NF
- Sawtooth NF

NAME
- Blaine County

1 2 3 4 5 6 7 8

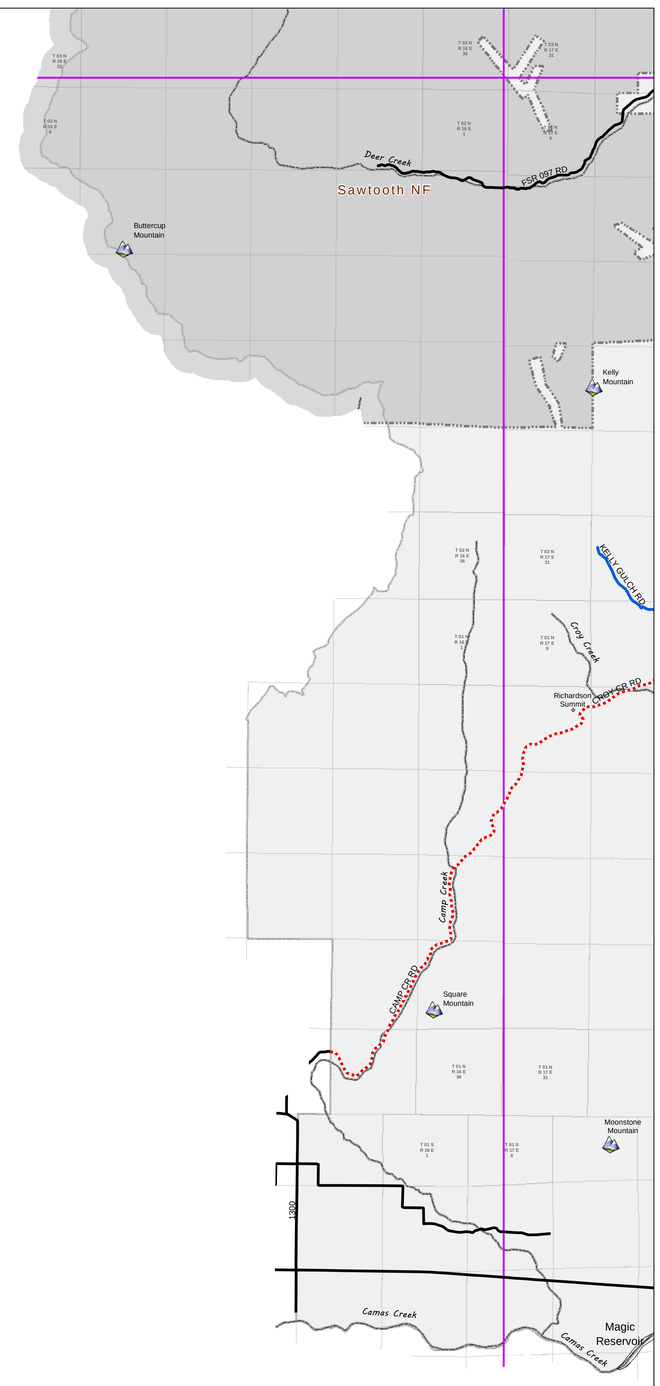

2015
GENERAL HIGHWAY MAP
BLAINE COUNTY
IDAHO

The Idaho Transportation Department (ITD) provides this information, including geographic data and any associated metadata "as is" without warranty of any kind, including but not limited to its completeness, fitness for a particular use, or accuracy of content, positional or otherwise. It is the sole responsibility of the user to determine the accuracy or usability of any information, data or metadata for his or her own purposes. In no event shall ITD have any liability whatsoever for damages of any kind arising out of the use of or reliance on the information, geographic data or metadata. In providing this information, data, metadata, or access to such, ITD assumes no obligation to assist the user in the use of such or in the development, use, or maintenance of any applications applied to or associated with such.

Print Date: 3/4/2016

Local Road System Revised October 1, 2015

Path: W:\Local\Rds\ITD_CountyMaps\BlaineCo\MpGeneralMap.mxd

0 0.5 1 2 Miles

Scale: 1:46,696

Coordinate System: NAD 1983 Idaho TM
Projection: Transverse Mercator
Datum: North American 1983
False Easting: 2,500,000.0000
False Northing: 1,200,000.0000
Central Meridian: -114.0000
Scale Factor: 0.9996
Latitude Of Origin: 42.0000
Units: Meter

PREPARED BY THE
IDAHO TRANSPORTATION DEPARTMENT
IN COOPERATION WITH THE
U.S. DEPARTMENT OF TRANSPORTATION
FEDERAL HIGHWAY ADMINISTRATION

N W E S

Legend

LriProgramRoads2_25_2016
- F
- G-1
- G-2
- J
- LRS_Routes02_25_2016
- Mountain Peak

Surface
- EARTH
- GRAVEL

- Summit
- airport
- cemetery
- range
- island

- BlaineCoGeneralMapPage
- CitiesCurrent
- Lakes_Reservoirs
- lake_250
- Rivers and Streams

- Township,Range&Section

USFS_lands

AGENCY_NM
- Challis NF
- Sawtooth NF

NAME
- Blaine County

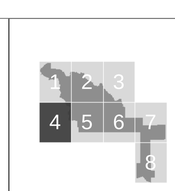

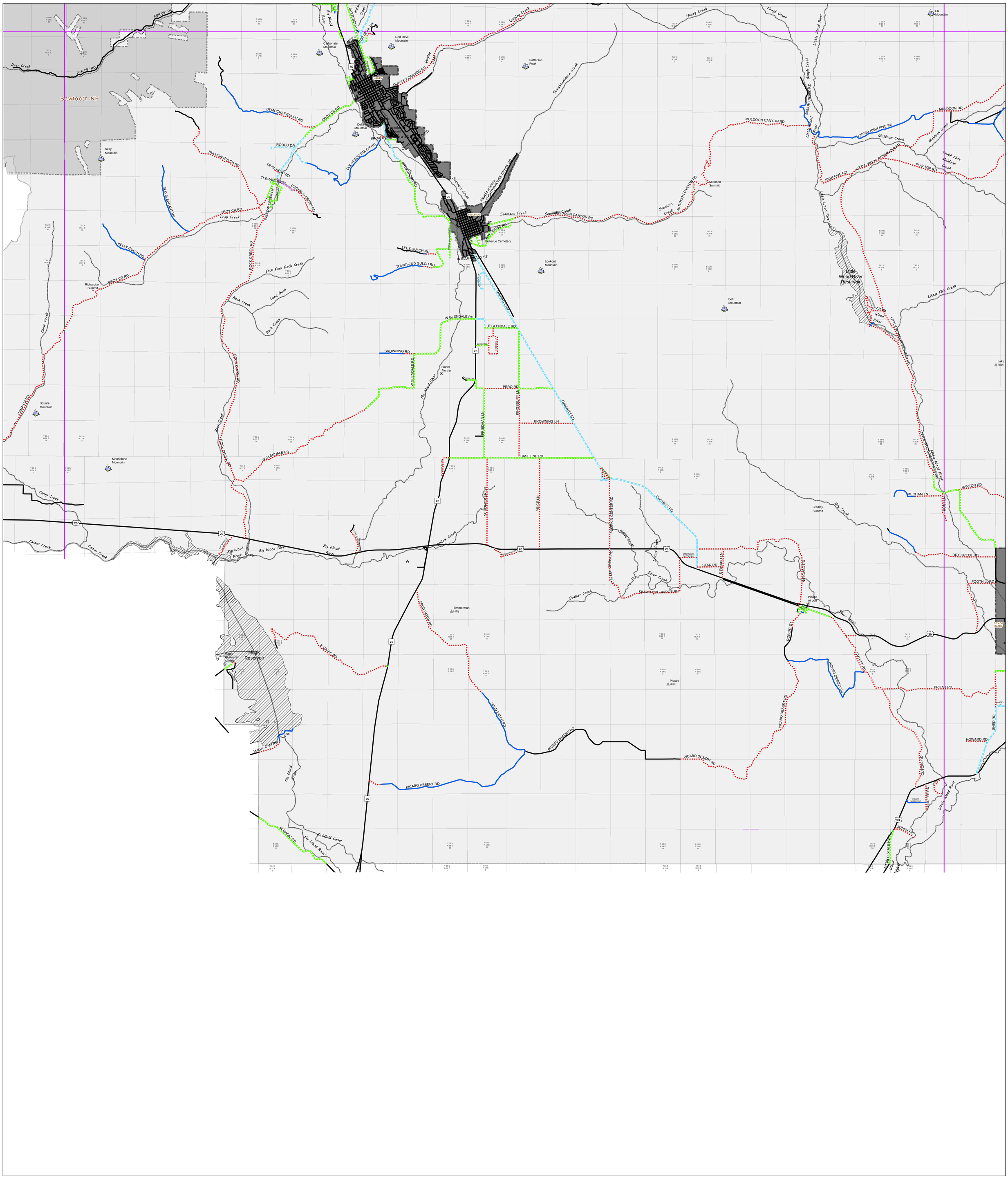

2015
GENERAL HIGHWAY MAP
BLAINE COUNTY
IDAHO

The Idaho Transportation Department (ITD) provides this information, including geographic data and any associated metadata "as is" without warranty of any kind, including but not limited to its completeness, fitness for a particular use, or accuracy of content, positional or otherwise. It is the sole responsibility of the user to determine the accuracy or usability of any information, data or metadata for his or her own purposes. In no event shall ITD have any liability whatsoever for damages of any kind arising out of the use of or reliance on the information, geographic data or metadata. In providing this information, data, metadata, or access to such, ITD assumes no obligation to assist the user in the use of such or in the development, use, or maintenance of any applications applied to or associated with such.

Print Date: 3/4/2016

Local Road System Revised October 1, 2015

Path: W:\Local\Rds\ITD_CountyMaps\BlaineCo\MpGeneralMap.mxd

0 0.5 1 2 Miles

Scale: 1:46,696

Coordinate System: NAD 1983 Idaho TM
Projection: Transverse Mercator
Datum: North American 1983
False Easting: 2,500,000.0000
False Northing: 1,200,000.0000
Central Meridian: -114.0000
Scale Factor: 0.9996
Latitude Of Origin: 42.0000
Units: Meter

PREPARED BY THE
IDAHO TRANSPORTATION DEPARTMENT
IN COOPERATION WITH THE
U.S. DEPARTMENT OF TRANSPORTATION
FEDERAL HIGHWAY ADMINISTRATION

N W E S

Legend

LriProgramRoads2_25_2016
- F
- G-1
- G-2
- J
- LRS_Routes02_25_2016
- Mountain Peak

Surface
- EARTH
- GRAVEL

- Summit
- airport
- cemetery
- range
- island

- BlaineCoGeneralMapPage
- CitiesCurrent
- Lakes_Reservoirs
- lake_250
- Rivers and Streams

- Township,Range&Section

USFS_lands

AGENCY_NM
- Challis NF
- Sawtooth NF

NAME
- Blaine County

1 2 3 4 5 6 7 8

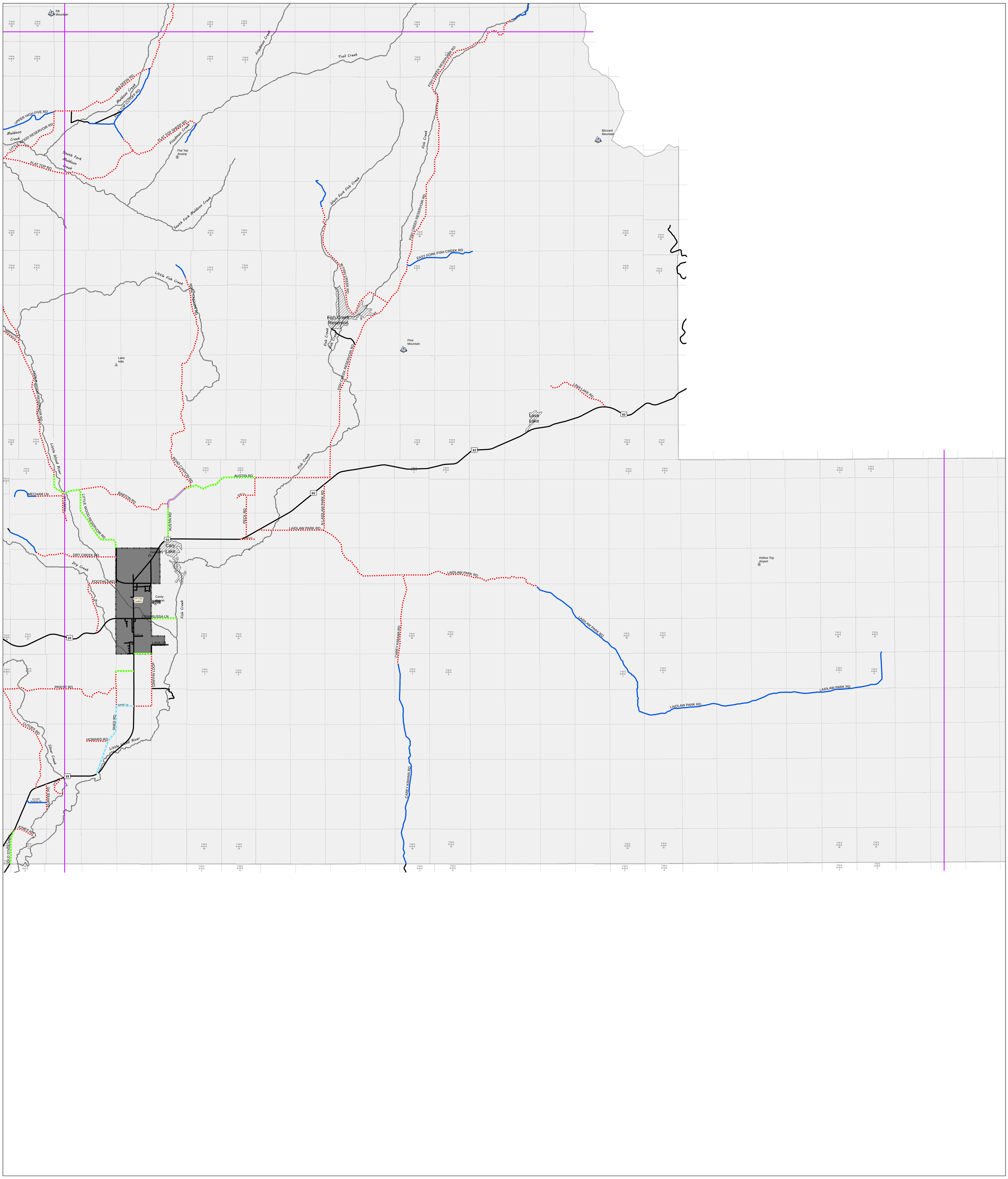

2015 GENERAL HIGHWAY MAP BLAINE COUNTY IDAHO

The Idaho Transportation Department (ITD) provides this information, including geographic data and any associated metadata "as is" without warranty of any kind, including but not limited to its completeness, fitness for a particular use, or accuracy of content, positional or otherwise. It is the sole responsibility of the user to determine the accuracy or usability of any information, data or metadata for his or her own purposes. In no event shall ITD have any liability whatsoever for damages of any kind arising out of the use of or reliance on the information, geographic data or metadata. In providing this information, data, metadata, or access to such, ITD assumes no obligation to assist the user in the use of such or in the development, use, or maintenance of any applications applied to or associated with such.

Print Date: 3/4/2016

Local Road System Revised October 1, 2015

Path: W:\Local\Rds\ITD_CountyMaps\BlaineCo\MpGeneralMap.mxd

0 0.5 1 2 Miles

Scale: 1:46,696

Coordinate System: NAD 1983 Idaho TM
Projection: Transverse Mercator
Datum: North American 1983
False Easting: 2,500,000.0000
False Northing: 1,200,000.0000
Central Meridian: -114.0000
Scale Factor: 0.9996
Latitude Of Origin: 42.0000
Units: Meter

PREPARED BY THE
IDAHO TRANSPORTATION DEPARTMENT
IN COOPERATION WITH THE
U.S. DEPARTMENT OF TRANSPORTATION
FEDERAL HIGHWAY ADMINISTRATION

N W E S

Legend

LriProgramRoads2_25_2016

Surface

- EARTH
- GRAVEL
- F
- G-1
- G-2
- J
- LRS_Routes02_25_2016
- Mountain Peak
- Summit
- airport
- cemetery
- range
- island
- BlaineCoGeneralMapPage
- CitiesCurrent
- Lakes_Reservoirs
- lake_250
- Rivers and Streams
- Township,Range&Section

USFS_lands

AGENCY_NM

- Challis NF
- Sawtooth NF

NAME

- Blaine County

1 2 3 4 5 6 7 8

BLAINE COUNTY GENERAL MAP 6

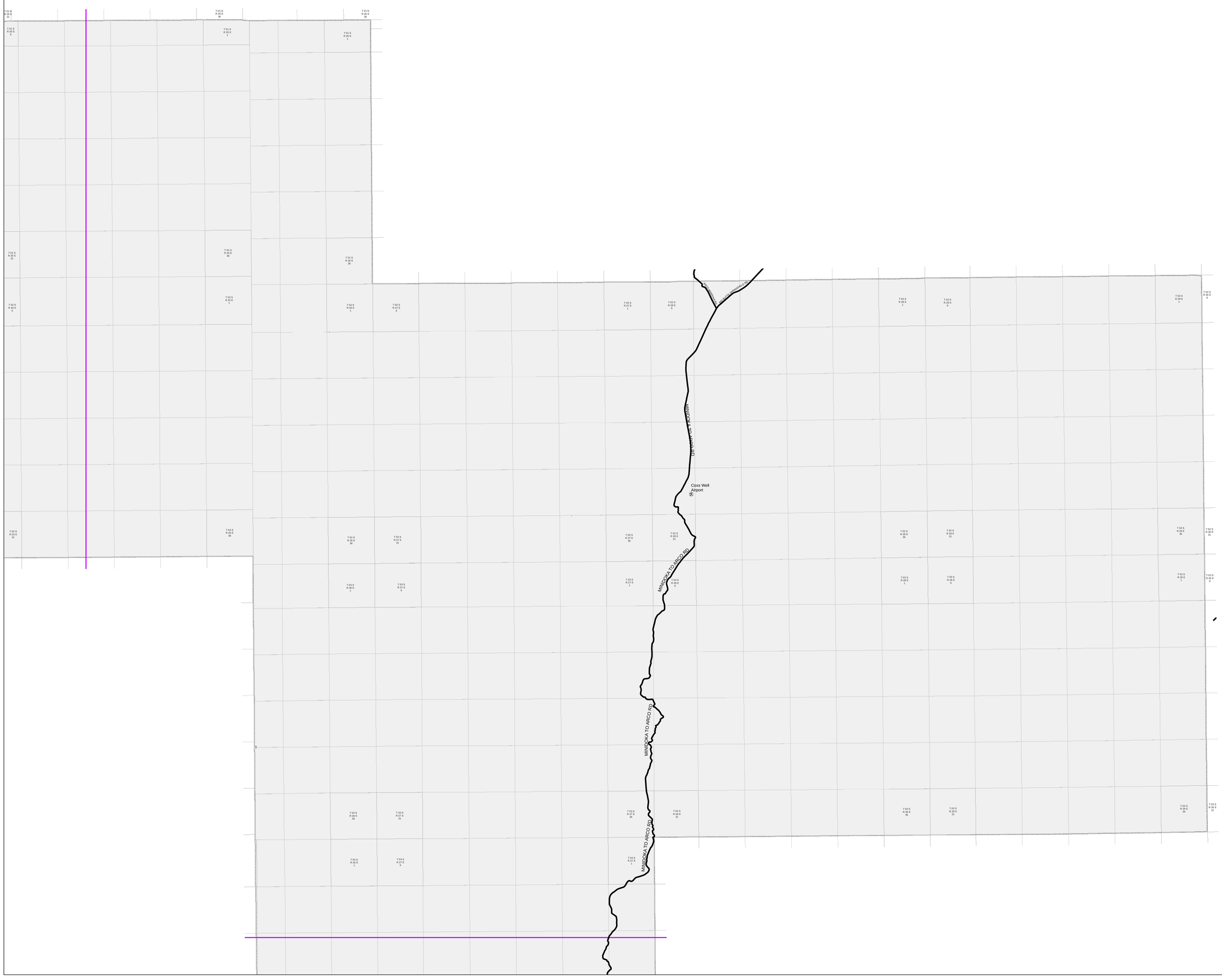

2015 GENERAL HIGHWAY MAP BLAINE COUNTY IDAHO

0 0.5 1 2 Miles

Scale: 1:46,696

Coordinate System: NAD 1983 Idaho TM
Projection: Transverse Mercator
Datum: North American 1983
False Easting: 2,500,000.0000
False Northing: 1,200,000.0000
Central Meridian: -114.0000
Scale Factor: 0.9996
Latitude Of Origin: 42.0000
Units: Meter

The Idaho Transportation Department (ITD) provides this information, including geographic data and any associated metadata "as is" without warranty of any kind, including but not limited to its completeness, fitness for a particular use, or accuracy of content, positional or otherwise. It is the sole responsibility of the user to determine the accuracy or usability of any information, data or metadata for his or her own purposes. In no event shall ITD have any liability whatsoever for damages of any kind arising out of the use of or reliance on the information, geographic data or metadata. In providing this information, data, metadata, or access to such, ITD assumes no obligation to assist the user in the use of such or in the development, use, or maintenance of any applications applied to or associated with such.

Print Date: 3/4/2016

Local Road System Revised October 1, 2015

Path: W:\Local\Rds\ITD_CountyMaps\BlaineCo\MpGeneralMap.mxd

PREPARED BY THE
IDAHO TRANSPORTATION DEPARTMENT
IN COOPERATION WITH THE
U.S. DEPARTMENT OF TRANSPORTATION
FEDERAL HIGHWAY ADMINISTRATION

N W E S

Legend

LriProgramRoads2_25_2016
- F
- G-1
- G-2
- J
- LRS_Routes02_25_2016
- Mountain Peak

Surface
- EARTH
- GRAVEL

- Summit
- airport
- cemetery
- range
- island

- BlaineCoGeneralMapPage
- CitiesCurrent
- Lakes_Reservoirs
- lake_250
- Rivers and Streams

- Township,Range&Section

USFS_lands

AGENCY_NM
- Challis NF
- Sawtooth NF

NAME
- Blaine County

1 2 3 4 5 6 7 8

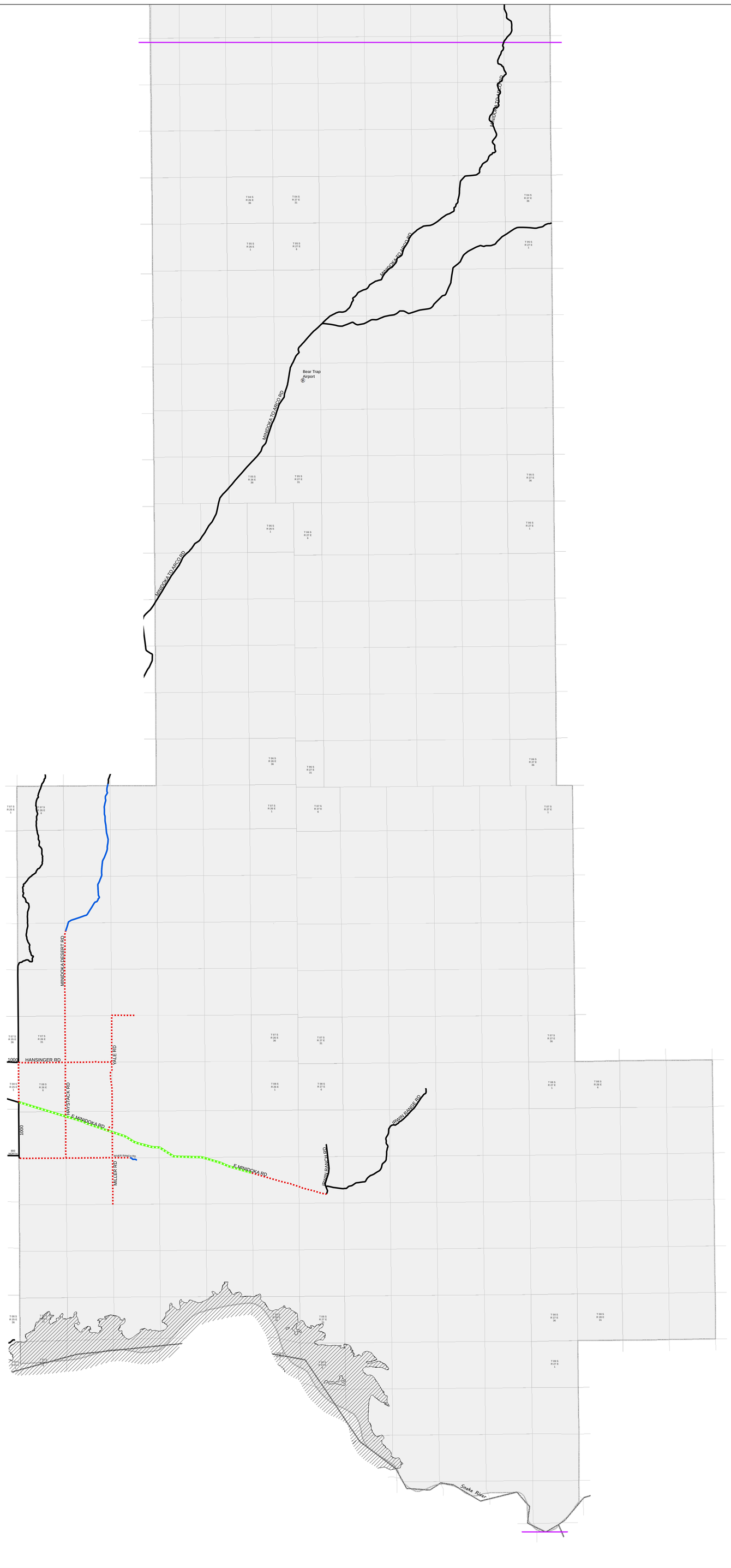

2015 GENERAL HIGHWAY MAP BLAINE COUNTY IDAHO

The Idaho Transportation Department (ITD) provides this information, including geographic data and any associated metadata "as is" without warranty of any kind, including but not limited to its completeness, fitness for a particular use, or accuracy of content, positional or otherwise. It is the sole responsibility of the user to determine the accuracy or usability of any information, data or metadata for his or her own purposes. In no event shall ITD have any liability whatsoever for damages of any kind arising out of the use of or reliance on the information, geographic data or metadata. In providing this information, data, metadata, or access to such, ITD assumes no obligation to assist the user in the use of such or in the development, use, or maintenance of any applications applied to or associated with such.

Print Date: 3/4/2016

Local Road System Revised October 1, 2015

Path: W:\Local\Rds\ITD_CountyMaps\BlaineCo\MpGeneralMap.mxd

0 0.5 1 2 Miles

Scale: 1:46,696

Coordinate System: NAD 1983 Idaho TM
Projection: Transverse Mercator
Datum: North American 1983
False Easting: 2,500,000.0000
False Northing: 1,200,000.0000
Central Meridian: -114.0000
Scale Factor: 0.9996
Latitude Of Origin: 42.0000
Units: Meter

PREPARED BY THE
IDAHO TRANSPORTATION DEPARTMENT
IN COOPERATION WITH THE
U.S. DEPARTMENT OF TRANSPORTATION
FEDERAL HIGHWAY ADMINISTRATION

N W E S

Legend

LriProgramRoads2_25_2016

Surface

- EARTH
- GRAVEL

- F
- G-1
- G-2
- J
- LRS_Routes02_25_2016
- Mountain Peak

- Summit
- airport
- cemetery
- range
- island

- BlaineCoGeneralMapPage
- CitiesCurrent
- Lakes_Reservoirs
- lake_250
- Rivers and Streams

- Township,Range&Section

USFS_lands

AGENCY_NM

- Challis NF
- Sawtooth NF

NAME

- Blaine County

1 2 3 4 5 6 7 8

BLAINE COUNTY GENERAL MAP 8