2015
GENERAL HIGHWAY MAP
CANYON COUNTY
IDAHO

The Idaho Transportation Department (ITD) provides this information, including geographic data and any associated metadata "as is" without warranty of any kind, including but not limited to its completeness, fitness for a particular use, or accuracy of content, positional or otherwise. It is the sole responsibility of the user to determine the accuracy or usability of any information, data or metadata for his or her own purposes. In no event shall ITD have any liability whatsoever for damages of any kind arising out of the use of or reliance on the information, geographic data or metadata. In providing this information, data, metadata, or access to such, ITD assumes no obligation to assist the user in the use of such or in the development, use, or maintenance of any applications applied to or associated with such.

Print Date: 3/4/2016

Local Road System Revised October 1, 2015

Path: W:\LocalRds\ITD_CountyMaps\CanyonCoMbGeneralMap.mxd

0 0.25 0.5 1 Miles

Scale: 1:25,048

Coordinate System: NAD 1983 Idaho TM
Projection: Transverse Mercator
Datum: North American 1983
False Easting: 2,500,000.0000
False Northing: 1,200,000.0000
Central Meridian: -114.0000
Scale Factor: 0.9996
Latitude Of Origin: 42.0000
Units: Meter

PREPARED BY THE
IDAHO TRANSPORTATION DEPARTMENT
IN COOPERATION WITH THE
U.S. DEPARTMENT OF TRANSPORTATION
FEDERAL HIGHWAY ADMINISTRATION

Legend

LriProgramRoads2_25_2016

Surface
- EARTH
- GRAVEL

- F
- G-1
- G-2
- J
- LRS_Routes02_25_2016
- Mountain Peak
- Summit
- airport
- cemetery
- range
- island
- CanyonCoGeneralMapPage
- LocalHwyBoundary
- CitiesCurrent
- Lakes_Reservoirs
- lake_250
- Rivers and Streams
- Township,Range&Section

NAME
- Canyon

1 2 3 4 5 6 7 8

CANYON COUNTY
GENERAL HIGHWAY MAP 1

2015
GENERAL HIGHWAY MAP
CANYON COUNTY
IDAHO

The Idaho Transportation Department (ITD) provides this information, including geographic data and any associated metadata "as is" without warranty of any kind, including but not limited to its completeness, fitness for a particular use, or accuracy of content, positional or otherwise. It is the sole responsibility of the user to determine the accuracy or usability of any information, data or metadata for his or her own purposes. In no event shall ITD have any liability whatsoever for damages of any kind arising out of the use of or reliance on the information, geographic data or metadata. In providing this information, data, metadata, or access to such, ITD assumes no obligation to assist the user in the use of such or in the development, use, or maintenance of any applications applied to or associated with such.

Print Date: 3/4/2016

Local Road System Revised October 1, 2015

Path: W:\LocalRds\ITD_CountyMaps\CanyonCoMbGeneralMap.mxd

0 0.25 0.5 1 Miles

Scale: 1:25,048

Coordinate System: NAD 1983 Idaho TM
Projection: Transverse Mercator
Datum: North American 1983
False Easting: 2,500,000.0000
False Northing: 1,200,000.0000
Central Meridian: -114.0000
Scale Factor: 0.9996
Latitude Of Origin: 42.0000
Units: Meter

PREPARED BY THE
IDAHO TRANSPORTATION DEPARTMENT
IN COOPERATION WITH THE
U.S. DEPARTMENT OF TRANSPORTATION
FEDERAL HIGHWAY ADMINISTRATION

Legend

LriProgramRoads2_25_2016

Surface
- EARTH
- GRAVEL

- F
- G-1
- G-2
- J
- LRS_Routes02_25_2016
- Mountain Peak
- Summit
- airport
- cemetery
- range
- island
- CanyonCoGeneralMapPage
- LocalHwyBoundary
- CitiesCurrent
- Lakes_Reservoirs
- lake_250
- Rivers and Streams
- Township,Range&Section

NAME
- Canyon

1 2 3
4 5 6
7 8

CANYON COUNTY
GENERAL HIGHWAY MAP 2

2015
GENERAL HIGHWAY MAP
CANYON COUNTY
IDAHO

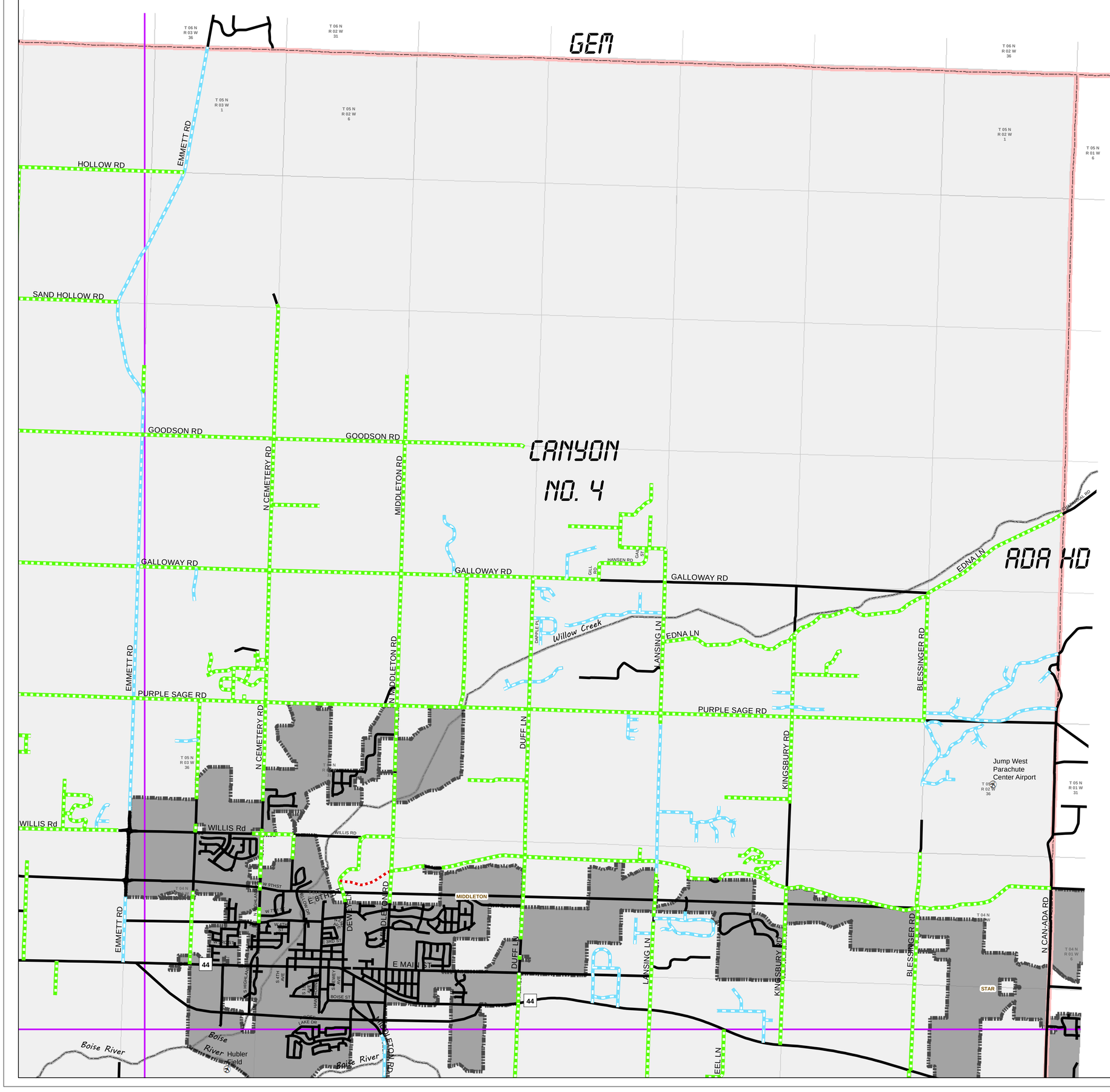

The Idaho Transportation Department (ITD) provides this information, including geographic data and any associated metadata "as is" without warranty of any kind, including but not limited to its completeness, fitness for a particular use, or accuracy of content, positional or otherwise. It is the sole responsibility of the user to determine the accuracy or usability of any information, data or metadata for his or her own purposes. In no event shall ITD have any liability whatsoever for damages of any kind arising out of the use of or reliance on the information, geographic data or metadata. In providing this information, data, metadata, or access to such, ITD assumes no obligation to assist the user in the use of such or in the development, use, or maintenance of any applications applied to or associated with such.

Print Date: 3/4/2016

Local Road System Revised October 1, 2015

Path: W:\LocalRds\ITD_CountyMaps\CanyonCoMbGeneralMap.mxd

0 0.25 0.5 1 Miles

Scale: 1:25,048

Coordinate System: NAD 1983 Idaho TM
Projection: Transverse Mercator
Datum: North American 1983
False Easting: 2,500,000.0000
False Northing: 1,200,000.0000
Central Meridian: -114.0000
Scale Factor: 0.9996
Latitude Of Origin: 42.0000
Units: Meter

PREPARED BY THE
IDAHO TRANSPORTATION DEPARTMENT
IN COOPERATION WITH THE
U.S. DEPARTMENT OF TRANSPORTATION
FEDERAL HIGHWAY ADMINISTRATION

Legend

LriProgramRoads2_25_2016

Surface
- EARTH
- GRAVEL

- F
- G-1
- G-2
- J
- LRS_Routes02_25_2016
- Mountain Peak
- Summit
- airport
- cemetery
- range
- island
- CanyonCoGeneralMapPage
- LocalHwyBoundary
- CitiesCurrent
- Lakes_Reservoirs
- lake_250
- Rivers and Streams
- Township,Range&Section

NAME
- Canyon

CANYON COUNTY
GENERAL HIGHWAY MAP 3

2015
GENERAL HIGHWAY MAP
CANYON COUNTY
IDAHO

The Idaho Transportation Department (ITD) provides this information, including geographic data and any associated metadata "as is" without warranty of any kind, including but not limited to its completeness, fitness for a particular use, or accuracy of content, positional or otherwise. It is the sole responsibility of the user to determine the accuracy or usability of any information, data or metadata for his or her own purposes. In no event shall ITD have any liability whatsoever for damages of any kind arising out of the use of or reliance on the information, geographic data or metadata. In providing this information, data, metadata, or access to such, ITD assumes no obligation to assist the user in the use of such or in the development, use, or maintenance of any applications applied to or associated with such.

Print Date: 3/4/2016

Local Road System Revised October 1, 2015

Path: W:\LocalRds\ITD_CountyMaps\CanyonCoMtbGeneralMap.mxd

0 0.25 0.5 1 Miles

Scale: 1:25,048

Coordinate System: NAD 1983 Idaho TM
Projection: Transverse Mercator
Datum: North American 1983
False Easting: 2,500,000.0000
False Northing: 1,200,000.0000
Central Meridian: -114.0000
Scale Factor: 0.9996
Latitude Of Origin: 42.0000
Units: Meter

PREPARED BY THE
IDAHO TRANSPORTATION DEPARTMENT
IN COOPERATION WITH THE
U.S. DEPARTMENT OF TRANSPORTATION
FEDERAL HIGHWAY ADMINISTRATION

Legend

LriProgramRoads2_25_2016

Surface

- EARTH
- GRAVEL
- F
- G-1
- G-2
- J
- LRS_Routes02_25_2016
- Mountain Peak
- Summit
- airport
- cemetery
- range
- island
- CanyonCoGeneralMapPage
- LocalHwyBoundary
- CitiesCurrent
- Lakes_Reservoirs
- lake_250
- Rivers and Streams
- Township,Range&Section

NAME

- Canyon

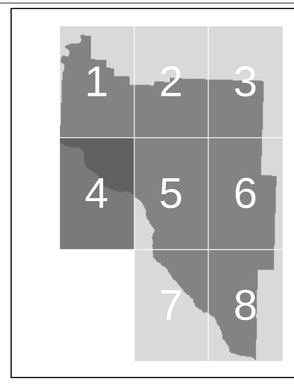

2015
GENERAL HIGHWAY MAP
CANYON COUNTY
IDAHO

The Idaho Transportation Department (ITD) provides this information, including geographic data and any associated metadata "as is" without warranty of any kind, including but not limited to its completeness, fitness for a particular use, or accuracy of content, positional or otherwise. It is the sole responsibility of the user to determine the accuracy or usability of any information, data or metadata for his or her own purposes. In no event shall ITD have any liability whatsoever for damages of any kind arising out of the use of or reliance on the information, geographic data or metadata. In providing this information, data, metadata, or access to such, ITD assumes no obligation to assist the user in the use of such or in the development, use, or maintenance of any applications applied to or associated with such.

Print Date: 3/4/2016

Local Road System Revised October 1, 2015

Path: W:\LocalRds\ITD_CountyMaps\CanyonCoMbGeneralMap.mxd

0 0.25 0.5 1 Miles

Scale: 1:25,048

Coordinate System: NAD 1983 Idaho TM
Projection: Transverse Mercator
Datum: North American 1983
False Easting: 2,500,000.0000
False Northing: 1,200,000.0000
Central Meridian: -114.0000
Scale Factor: 0.9996
Latitude Of Origin: 42.0000
Units: Meter

PREPARED BY THE
IDAHO TRANSPORTATION DEPARTMENT
IN COOPERATION WITH THE
U.S. DEPARTMENT OF TRANSPORTATION
FEDERAL HIGHWAY ADMINISTRATION

Legend

LriProgramRoads2_25_2016

Surface
- EARTH
- GRAVEL

- F
- G-1
- G-2
- J
- LRS_Routes02_25_2016
- Mountain Peak
- Summit
- airport
- cemetery
- range
- island
- CanyonCoGeneralMapPage
- LocalHwyBoundary
- CitiesCurrent
- Lakes_Reservoirs
- lake_250
- Rivers and Streams
- Township,Range&Section

NAME
- Canyon

1 2 3
4 5 6
7 8

CANYON COUNTY
GENERAL HIGHWAY MAP 5

2015
GENERAL HIGHWAY MAP
CANYON COUNTY
IDAHO

The Idaho Transportation Department (ITD) provides this information, including geographic data and any associated metadata "as is" without warranty of any kind, including but not limited to its completeness, fitness for a particular use, or accuracy of content, positional or otherwise. It is the sole responsibility of the user to determine the accuracy or usability of any information, data or metadata for his or her own purposes. In no event shall ITD have any liability whatsoever for damages of any kind arising out of the use of or reliance on the information, geographic data or metadata. In providing this information, data, metadata, or access to such, ITD assumes no obligation to assist the user in the use of such or in the development, use, or maintenance of any applications applied to or associated with such.

Print Date: 3/4/2016

Local Road System Revised October 1, 2015

Path: W:\LocalRds\ITD_CountyMaps\CanyonCoMbGeneralMap.mxd

0 0.25 0.5 1 Miles

Scale: 1:25,048

Coordinate System: NAD 1983 Idaho TM
Projection: Transverse Mercator
Datum: North American 1983
False Easting: 2,500,000.0000
False Northing: 1,200,000.0000
Central Meridian: -114.0000
Scale Factor: 0.9996
Latitude Of Origin: 42.0000
Units: Meter

PREPARED BY THE
IDAHO TRANSPORTATION DEPARTMENT
IN COOPERATION WITH THE
U.S. DEPARTMENT OF TRANSPORTATION
FEDERAL HIGHWAY ADMINISTRATION

Legend

LriProgramRoads2_25_2016

Surface
- EARTH
- GRAVEL

- F
- G-1
- G-2
- J
- LRS_Routes02_25_2016
- Mountain Peak
- Summit
- airport
- cemetery
- range
- island
- CanyonCoGeneralMapPage
- LocalHwyBoundary
- CitiesCurrent
- Lakes_Reservoirs
- lake_250
- Rivers and Streams
- Township,Range&Section

NAME
- Canyon

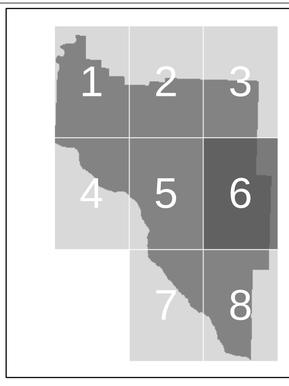

CANYON COUNTY
GENERAL HIGHWAY MAP 6

NASH LN
MISSOURI AVE
MISSOURI AVE
FARNER RD
MAP ROCK Rd
ROSS LN
RIM RD
Fruit Island
Snake River
Dilley Island
T 02 N R 04 W 36
T 02 N R 03 W 31
T 02 N R 03 W 36
T 02 N R 02 W 31
Cottontail Island
MAP ROCK Rd
RICHARDSON LN
Foglers Island
T 01 N R 03 W 6
T 01 N R 03 W 1
T 01 N R 02 W 6
Blackburn Island
BIRMINGHAM RD
Snake River
Dredge Island
RIM RD
NAMPA NO. 1
MAP ROCK Rd
Goldeneye Island
Sunrise Skypark
Raccoon Island
25th YONKER RD
MAP ROCK Rd
Hermit Island
RIM RD
Rippee Island
Snake River
MELBA RD
Current Island
Fischer Island
Ware Island
Richards Island
T 01 N R 03 W 36
T 01 N R 02 W 31
MAP ROCK Rd
Wright Island
Bayha Island
Becky Island
Snake River
T 01 S R 02 W 6
Popike Island

2015
GENERAL HIGHWAY MAP
CANYON COUNTY
IDAHO

The Idaho Transportation Department (ITD) provides this information, including geographic data and any associated metadata "as is" without warranty of any kind, including but not limited to its completeness, fitness for a particular use, or accuracy of content, positional or otherwise. It is the sole responsibility of the user to determine the accuracy or usability of any information, data or metadata for his or her own purposes. In no event shall ITD have any liability whatsoever for damages of any kind arising out of the use of or reliance on the information, geographic data or metadata. In providing this information, data, metadata, or access to such, ITD assumes no obligation to assist the user in the use of such or in the development, use, or maintenance of any applications applied to or associated with such.

Print Date: 3/4/2016

Local Road System Revised October 1, 2015

Path: W:\LocalRds\ITD_CountyMaps\CanyonCoMtbGeneralMap.mxd

0 0.25 0.5 1 Miles

Scale: 1:25,048

Coordinate System: NAD 1983 Idaho TM
Projection: Transverse Mercator
Datum: North American 1983
False Easting: 2,500,000.0000
False Northing: 1,200,000.0000
Central Meridian: -114.0000
Scale Factor: 0.9996
Latitude Of Origin: 42.0000
Units: Meter

PREPARED BY THE
IDAHO TRANSPORTATION DEPARTMENT
IN COOPERATION WITH THE
U.S. DEPARTMENT OF TRANSPORTATION
FEDERAL HIGHWAY ADMINISTRATION

Legend

LriProgramRoads2_25_2016

Surface

- EARTH
- GRAVEL
- F
- G-1
- G-2
- J
- LRS_Routes02_25_2016
- Mountain Peak
- Summit
- airport
- cemetery
- range
- island
- CanyonCoGeneralMapPage
- LocalHwyBoundary
- CitiesCurrent
- Lakes_Reservoirs
- lake_250
- Rivers and Streams
- Township,Range&Section

NAME

- Canyon

1 2 3 4 5 6 7 8

2015
GENERAL HIGHWAY MAP
CANYON COUNTY
IDAHO

The Idaho Transportation Department (ITD) provides this information, including geographic data and any associated metadata "as is" without warranty of any kind, including but not limited to its completeness, fitness for a particular use, or accuracy of content, positional or otherwise. It is the sole responsibility of the user to determine the accuracy or usability of any information, data or metadata for his or her own purposes. In no event shall ITD have any liability whatsoever for damages of any kind arising out of the use of or reliance on the information, geographic data or metadata. In providing this information, data, metadata, or access to such, ITD assumes no obligation to assist the user in the use of such or in the development, use, or maintenance of any applications applied to or associated with such.

Print Date: 3/4/2016

Local Road System Revised October 1, 2015

Path: W:\LocalRds\ITD_CountyMaps\CanyonCoMbGeneralMap.mxd

0 0.25 0.5 1 Miles

Scale: 1:25,048

Coordinate System: NAD 1983 Idaho TM
Projection: Transverse Mercator
Datum: North American 1983
False Easting: 2,500,000.0000
False Northing: 1,200,000.0000
Central Meridian: -114.0000
Scale Factor: 0.9996
Latitude Of Origin: 42.0000
Units: Meter

PREPARED BY THE
IDAHO TRANSPORTATION DEPARTMENT
IN COOPERATION WITH THE
U.S. DEPARTMENT OF TRANSPORTATION
FEDERAL HIGHWAY ADMINISTRATION

Legend

LriProgramRoads2_25_2016

Surface
- EARTH
- GRAVEL

- F
- G-1
- G-2
- J
- LRS_Routes02_25_2016
- Mountain Peak
- Summit
- airport
- cemetery
- range
- island
- CanyonCoGeneralMapPage
- LocalHwyBoundary
- CitiesCurrent
- Lakes_Reservoirs
- lake_250
- Rivers and Streams
- Township,Range&Section

NAME
- Canyon