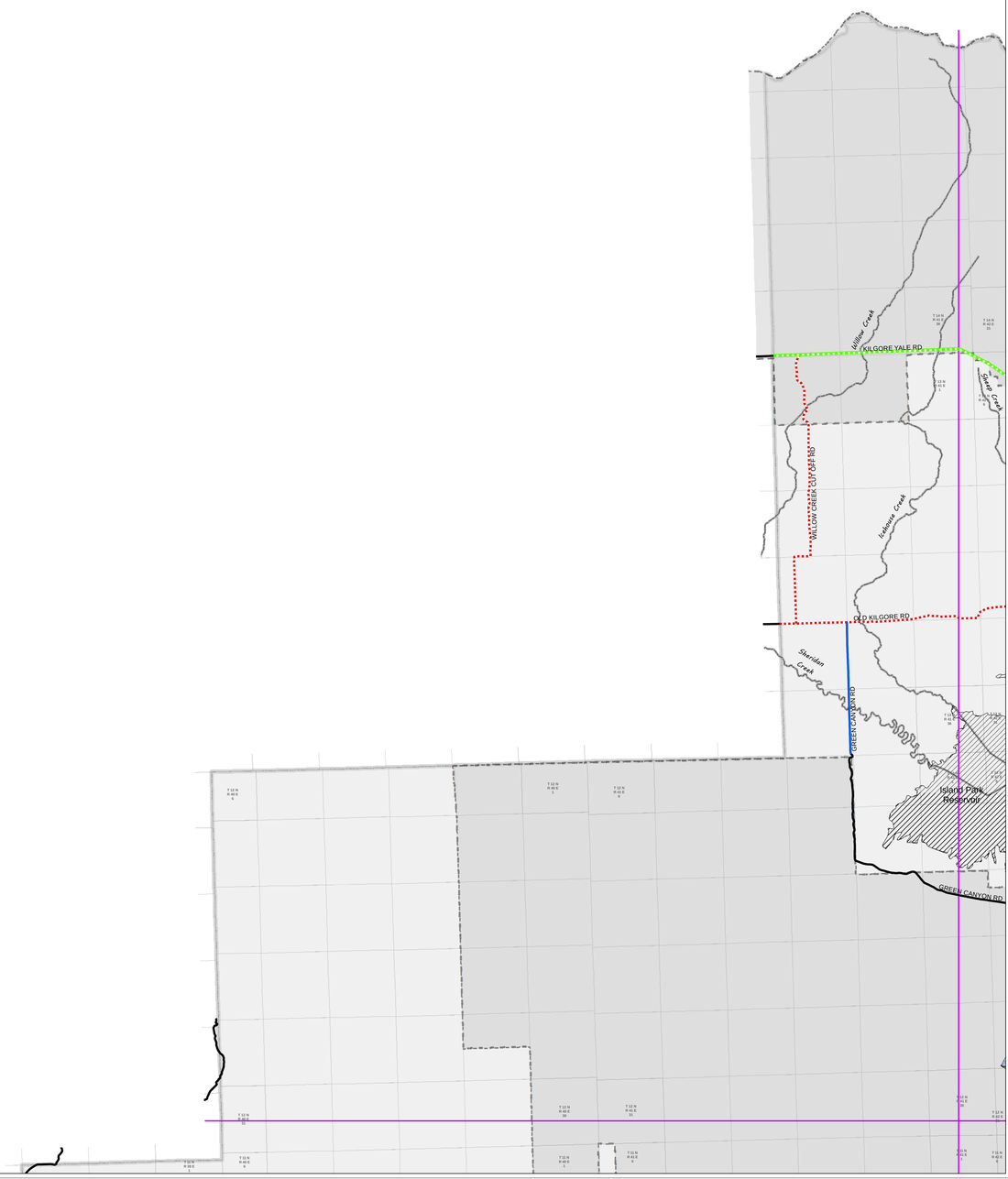

2015 GENERAL HIGHWAY MAP FREMONT COUNTY IDAHO

0 0.25 0.5 1 Miles

Scale: 1:40,890

Coordinate System: NAD 1983 Idaho TM
Projection: Transverse Mercator
False Easting: 2,500,000.0000
False Easting: 2,500,000.0000
False Northing: 1,200,000.0000
Central Meridian: -114.0000
Scale Factor: 0.9996
Latitude Of Origin: 42.0000
Units: Meter

The Idaho Transportation Department (ITD) provides this information on an "as is" basis without warranty of any kind, including but not limited to its completeness, fitness for a particular use, or accuracy. The entire risk as to the quality and use of this information is with the user to determine the accuracy or usability of any information, data or metadata for his or her own purposes. In no event shall ITD be liable for damages of any kind, including but not limited to, loss of the use of or reliance on the information, geographic data or metadata. In providing this information, data, metadata, or access ITD is not undertaking to render professional services. The use of such or in the development, use, or maintenance of any applications applied to or associated with such.

Print Date: 3/7/2016

Local Road System Revised October 1, 2015

Path: N:\Local\Work\GIS_Counties\Fremont\LocMaps\mxd\Map.mxd

PREPARED BY THE
IDAHO TRANSPORTATION DEPARTMENT
IN COOPERATION WITH THE
U.S. DEPARTMENT OF TRANSPORTATION
FEDERAL HIGHWAY ADMINISTRATION

Legend

LriProgramRoads2_25_2016

Surface

- EARTH
- GRAVEL
- F
- G-1
- G-2
- J
- LRS_Routes02_25_2016
- Mountain Peak
- Summit
- airport
- cemetery
- range
- island
- FremontCoGeneralMapPage
- CitiesCurrent
- Lakes_Reservoirs
- Rivers and Streams
- Township,Range&Section
- GALLATIN NF
- Targhee NF

NAME

- Fremont County

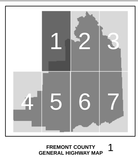

FREMONT COUNTY
GENERAL HIGHWAY MAP

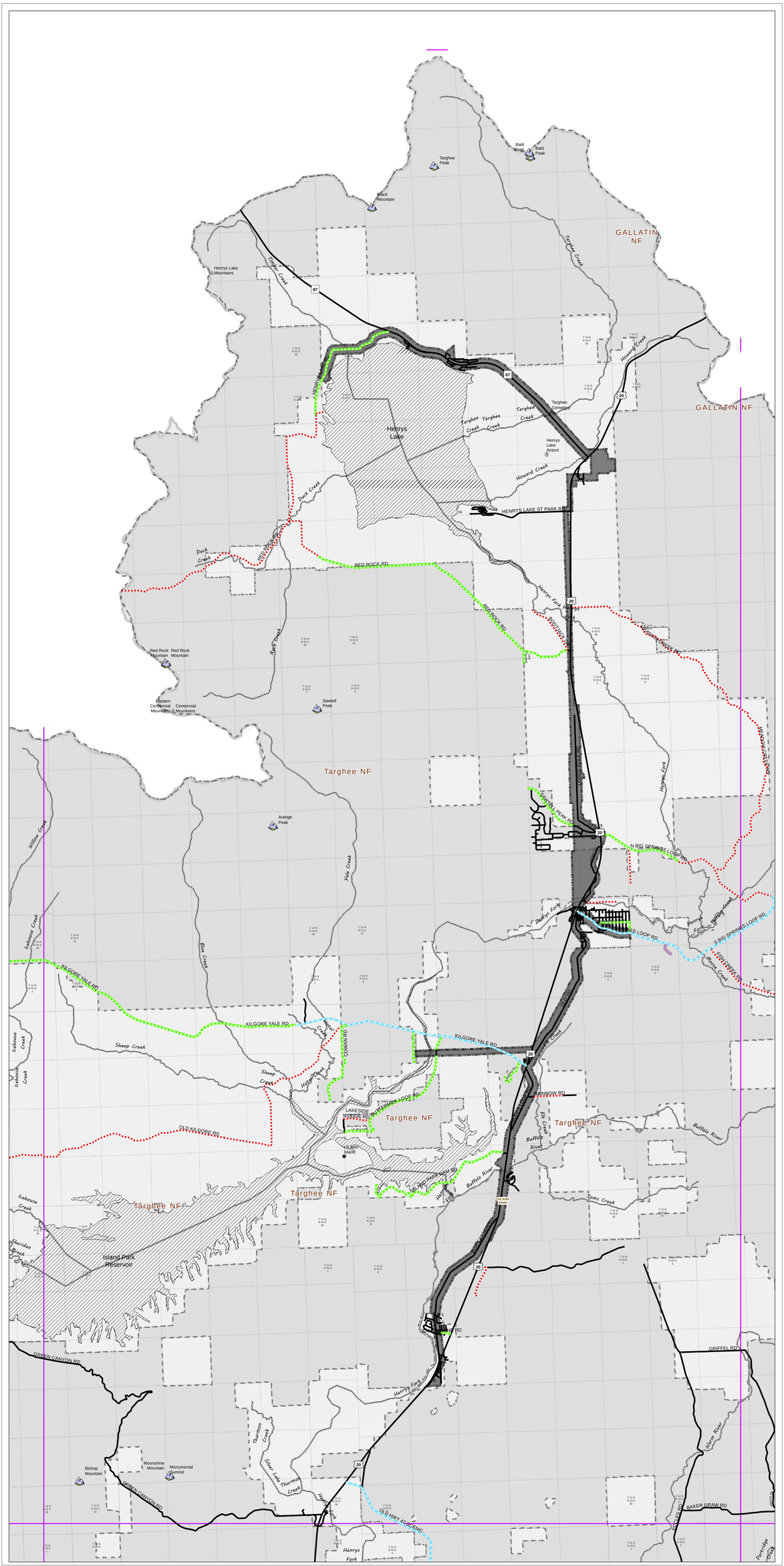

2015
GENERAL HIGHWAY MAP
FREMONT COUNTY
IDAHO

0 0.25 0.5 1 Miles

Scale: 1:40,898

Coordinate System: NAD 1983 Idaho TM
Projection: Transverse Mercator
Datum: North American 1983
False Easting: 2,500,000.0000
False Northing: 1,200,000.0000
Central Meridian: -114.0000
Scale Factor: 0.9996
Latitude Of Origin: 42.0000
Units: Meter

The Idaho Transportation Department (ITD) provides this information, including geographic data and any associated metadata, as-is without warranty of any kind, including but not limited to its completeness, fitness for a particular use, or accuracy of content, positional or otherwise. It is the sole responsibility of the user to determine the accuracy or suitability of any information, data or metadata for his or her own purposes. In no event shall ITD have any liability whatsoever for damages of any kind arising out of the use of or reliance on the information, geographic data or metadata. In providing this information, data, metadata, or access to such, ITD assumes no responsibility for maintenance of the use of such or in the development, use, or maintenance of any applications applied to or associated with such.

Print Date: 3/7/2016

Local Road System Revised October 1, 2015
Path: W:\Local\ITD_Countyplan\Fremont\Cadastral\Fremont.mxd

PREPARED BY THE
IDAHO TRANSPORTATION DEPARTMENT
IN COOPERATION WITH THE
U.S. DEPARTMENT OF TRANSPORTATION
FEDERAL HIGHWAY ADMINISTRATION

Legend

LriProgramRoads2_25_2016

Surface

- EARTH
- GRAVEL
- F
- G-1
- G-2
- J
- LRS_Routes02_25_2016
- Mountain Peak
- Summit
- airport
- cemetery
- range
- island
- FremontCoGeneralMapPage
- CitiesCurrent
- Lakes_Reservoirs
- Rivers and Streams
- Township,Range&Section
- GALLATIN NF
- Targhee NF

NAME

- Fremont County

1 2 3 4 5 6 7

FREMONT COUNTY
GENERAL HIGHWAY MAP

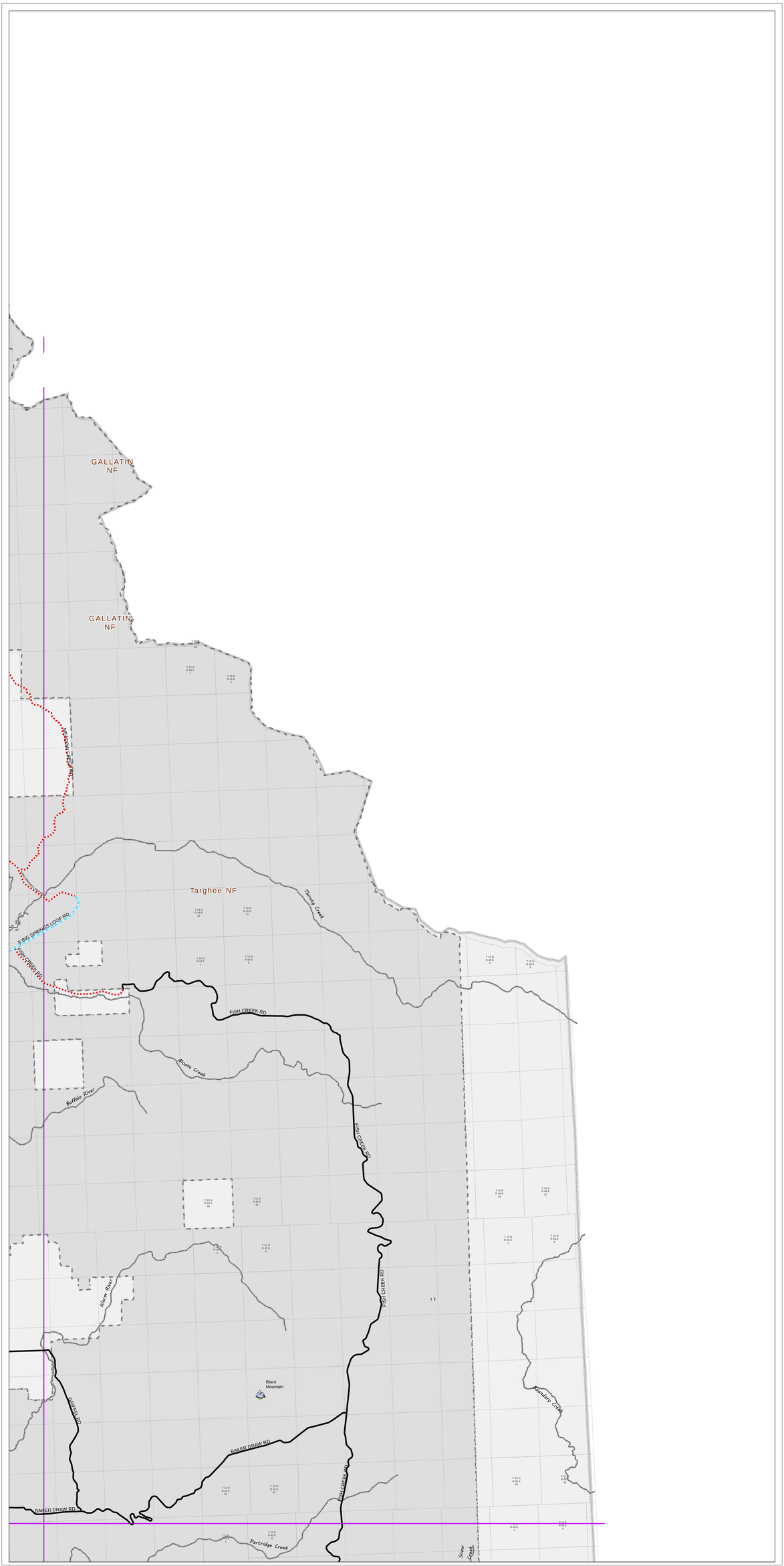

2015
GENERAL HIGHWAY MAP
FREMONT COUNTY
IDAHO

0 0.25 0.5 1 Miles

Scale: 1:40,898

Coordinate System: NAD 1983 Idaho TM
Projection: Transverse Mercator
False Easting: 2,500,000.0000
False Easting: 2,500,000.0000
False Northing: 1,200,000.0000
Central Meridian: -112.0000
Scale Factor: 0.9996
Latitude Of Origin: 42.0000
Units: Meter

The Idaho Transportation Department (ITD) provides this information on an "as is" basis without warranty of any kind, including but not limited to its completeness, fitness for a particular use, or accuracy. The entire risk as to the quality and use of this information is with the user to determine the accuracy or usability of any information, data or metadata for his or her own purposes. In no event shall ITD be liable for damages of any kind, including but not limited to, loss of the use of or reliance on the information, geographic data or metadata. In providing this information, data, metadata, or access to the same, ITD assumes no responsibility for any use or misuse of such or in the development, use, or maintenance of any applications applied to or associated with such.

Print Date: 3/7/2016
Local Road System Revised October 1, 2015
Path: N:\Local\Road\GIS_Data\Maps\Fremont\LocMaps\Map.mxd

PREPARED BY THE
IDAHO TRANSPORTATION DEPARTMENT
IN COOPERATION WITH THE
U.S. DEPARTMENT OF TRANSPORTATION
FEDERAL HIGHWAY ADMINISTRATION

Legend

LriProgramRoads2_25_2016
- F
- G-1
- G-2
- J
- LRS_Routes02_25_2016

Surface
- EARTH
- GRAVEL

Mountain Peak

- Summit
- airport
- cemetery
- range
- island

- FremontCoGeneralMapPage
- CitiesCurrent
- Lakes_Reservoirs
- Rivers and Streams
- Township,Range&Section

- GALLATIN NF
- Targhee NF

NAME
- Fremont County

1 2 3 4 5 6 7

FREMONT COUNTY
GENERAL HIGHWAY MAP

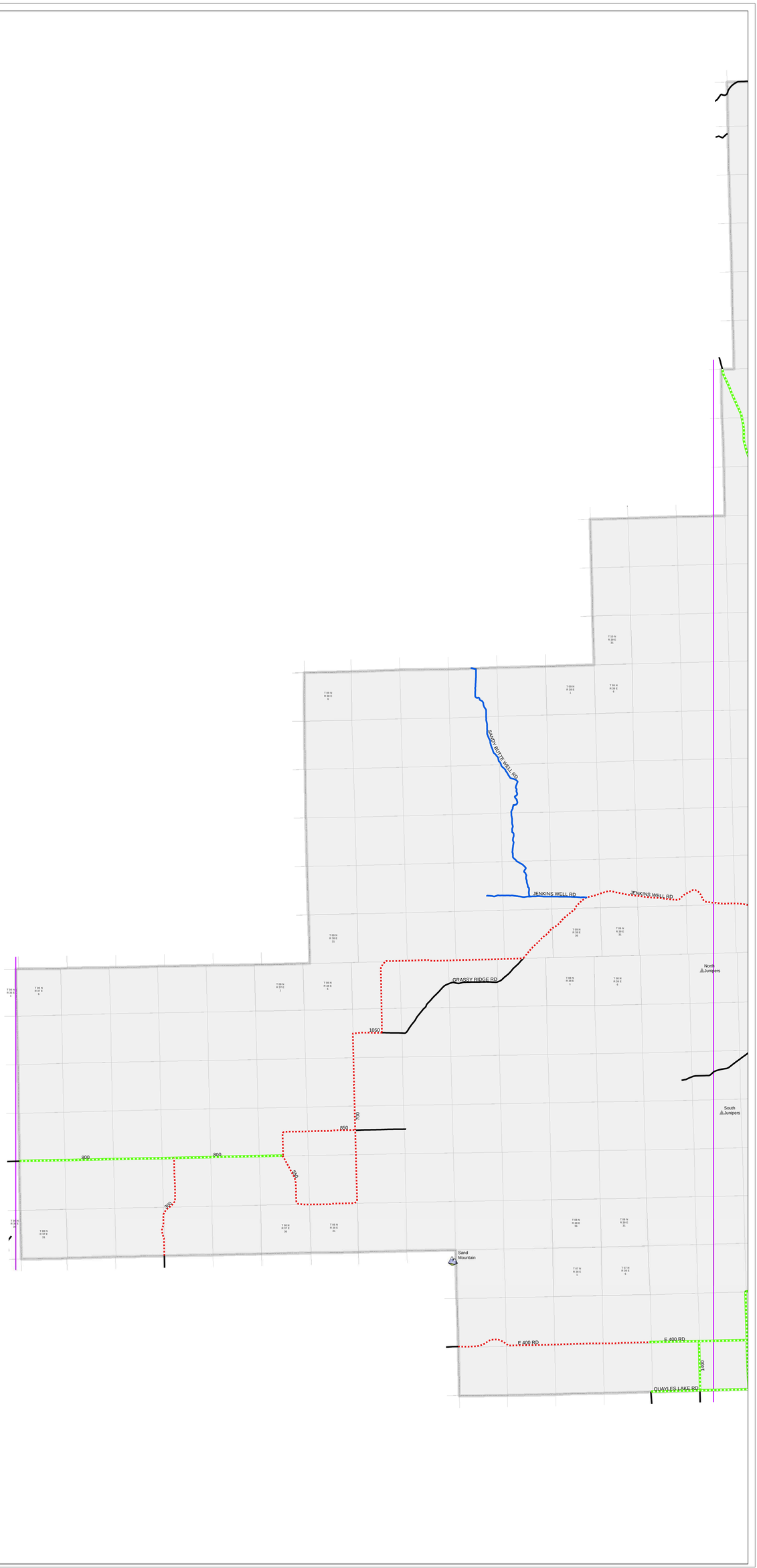

2015
GENERAL HIGHWAY MAP
FREMONT COUNTY
IDAHO

The Idaho Transportation Department (ITD) provides this information on an "as is" basis without warranty of any kind, including but not limited to its completeness, fitness for a particular use, or accuracy. In no event shall ITD be liable for any direct, indirect, special or other use by the user to determine the accuracy or usability of any information, data or metadata for his or her own purposes. In no event shall ITD be liable for damages resulting from the use of, or reliance on the information, geographic data or metadata. In providing this information, data, metadata, or access ITD is not undertaking to guarantee the correctness or the use of such or in the development, use, or maintenance of any applications applied to or associated with such.

Print Date: 3/7/2016

Local Road System Revised October 1, 2015

Path: N:\LocalRoads\FD_CountyMaps\Fremont\LocMaster\Map.mxd

0 0.25 0.5 1 Miles

Scale: 1:40,896

Coordinate System: NAD 1983 Idaho TM
Projection: Transverse Mercator
False Easting: 2,500,000.0000
False Easting: 2,500,000.0000
False Northing: 1,200,000.0000
False Northing: 1,200,000.0000
Scale Factor: 0.9996
Latitude Of Origin: 42.0000
Units: Meter

PREPARED BY THE
IDAHO TRANSPORTATION DEPARTMENT
IN COOPERATION WITH THE
U.S. DEPARTMENT OF TRANSPORTATION
FEDERAL HIGHWAY ADMINISTRATION

Legend

LriProgramRoads2_25_2016

Surface

- EARTH
- GRAVEL
- F
- G-1
- G-2
- J
- LRS_Routes02_25_2016
- Mountain Peak
- Summit
- airport
- cemetery
- range
- island
- FremontCoGeneralMapPage
- CitiesCurrent
- Lakes_Reservoirs
- Rivers and Streams
- Township,Range&Section
- GALLATIN NF
- Targhee NF

NAME

- Fremont County

1 2 3 4 5 6 7

FREMONT COUNTY
GENERAL HIGHWAY MAP

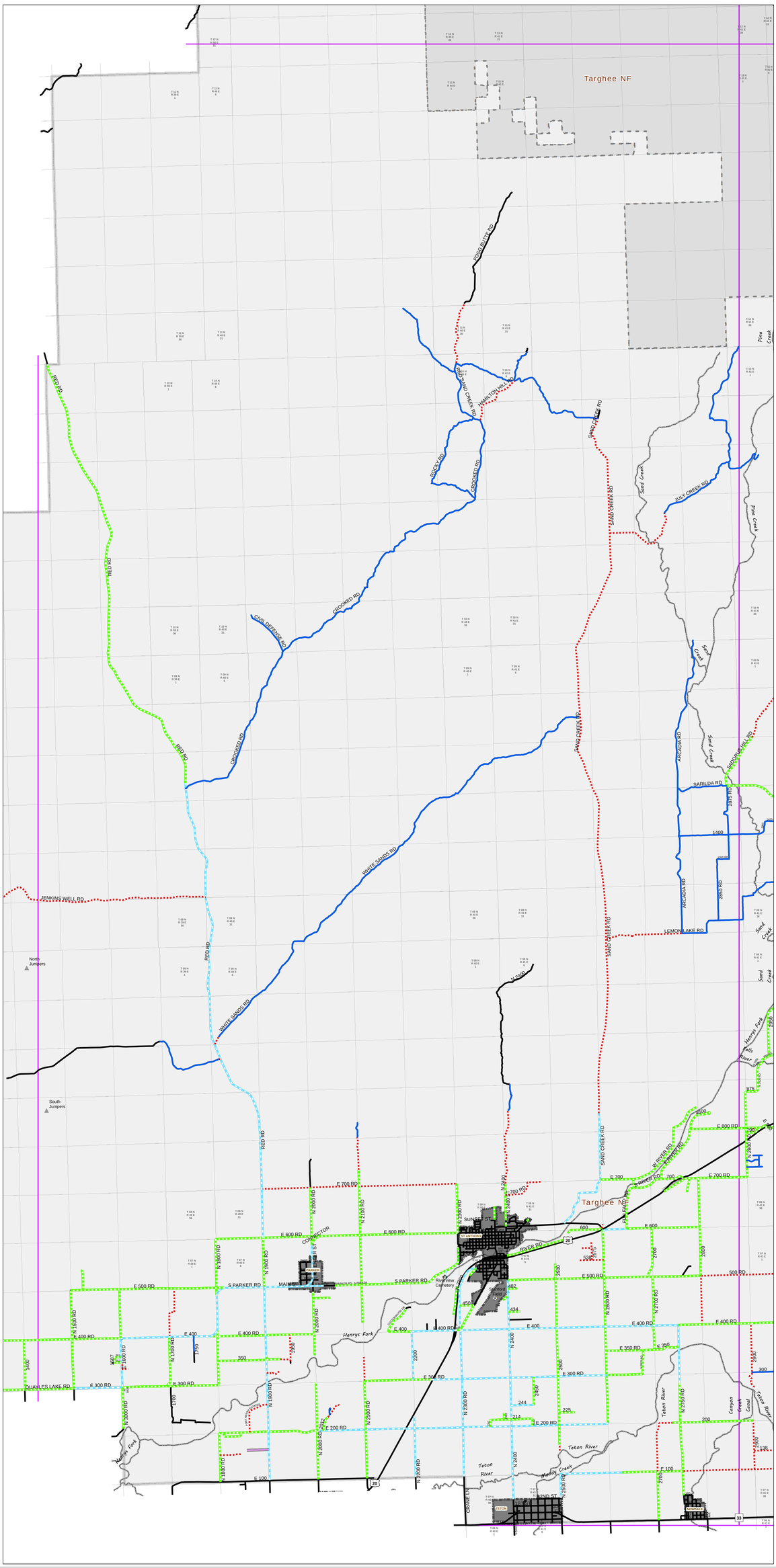

2015 GENERAL HIGHWAY MAP FREMONT COUNTY IDAHO

0 0.25 0.5 1 Miles

Scale: 1:40,856

Coordinate System: NAD 1983 Idaho TM
Projection: Transverse Mercator
False Easting: 2,500,000.0000
False Easting: 2,500,000.0000
False Northing: 1,200,000.0000
Central Meridian: -114.0000
Scale Factor: 0.9996
Latitude Of Origin: 42.0000
Units: Meter

The Idaho Transportation Department (ITD) provides this information on an "as is" basis without warranty of any kind, including but not limited to its completeness, fitness for a particular use, or accuracy. The entire risk as to the quality and use of this information is with the user to determine the accuracy or usability of any information, data or metadata for his or her own purposes. In no event shall ITD be liable for damages of any kind, including but not limited to, loss of the use of or reliance on the information, geographic data or metadata. In providing this information, data, metadata, or access to it, ITD does not assume any liability arising from the use of such or in the development, use, or maintenance of any applications applied to or associated with such.

Print Date: 3/7/2016

Local Road System Revised October 1, 2015

Path: M:\LocalRoads\TD_CountyMaps\Fremont\LocMaster\Map.mxd

PREPARED BY THE
IDAHO TRANSPORTATION DEPARTMENT
IN COOPERATION WITH THE
U.S. DEPARTMENT OF TRANSPORTATION
FEDERAL HIGHWAY ADMINISTRATION

Legend

LriProgramRoads2_25_2016

Surface

- EARTH
- GRAVEL

NAME

- Fremont County

2015 GENERAL HIGHWAY MAP FREMONT COUNTY IDAHO

The Idaho Transportation Department (ITD) provides this information, including geographic data and any associated metadata "as is" without warranty of any kind, including but not limited to its completeness, fitness for a particular use, or accuracy of content, positional or otherwise. It is the sole responsibility of the user to determine the accuracy or usability of any information, data or metadata for his or her own purposes. In no event shall ITD have any liability whatsoever for damages of any kind arising out of the use of or information in the information, geographic data or metadata. In providing this information, data, metadata, or access to such, ITD assumes no obligation to assist the user in the use of such or in the development, use, or maintenance of any applications applied to or associated with such.

Print Date: 3/7/2016

Local Road System Revised October 1, 2015

Path: W:\LocalRds\ITD_CountyMaps\FremontCoMbGeneralMap.mxd

0 0.25 0.5 1 Miles

Scale: 1:40,898

Coordinate System: NAD 1983 Idaho TM
Projection: Transverse Mercator
Datum: North American 1983
False Easting: 2,500,000.0000
False Northing: 1,200,000.0000
Central Meridian: -114.0000
Scale Factor: 0.9996
Latitude Of Origin: 42.0000
Units: Meter

PREPARED BY THE
IDAHO TRANSPORTATION DEPARTMENT
IN COOPERATION WITH THE
U.S. DEPARTMENT OF TRANSPORTATION
FEDERAL HIGHWAY ADMINISTRATION

Legend

LriProgramRoads2_25_2016

Surface

- EARTH
- GRAVEL
- F
- G-1
- G-2
- J
- LRS_Routes02_25_2016
- Mountain Peak
- Summit
- airport
- cemetery
- range
- island
- FremontCoGeneralMapPage
- CitiesCurrent
- Lakes_Reservoirs
- Rivers and Streams
- Township,Range&Section
- GALLATIN NF
- Targhee NF

NAME

- Fremont County

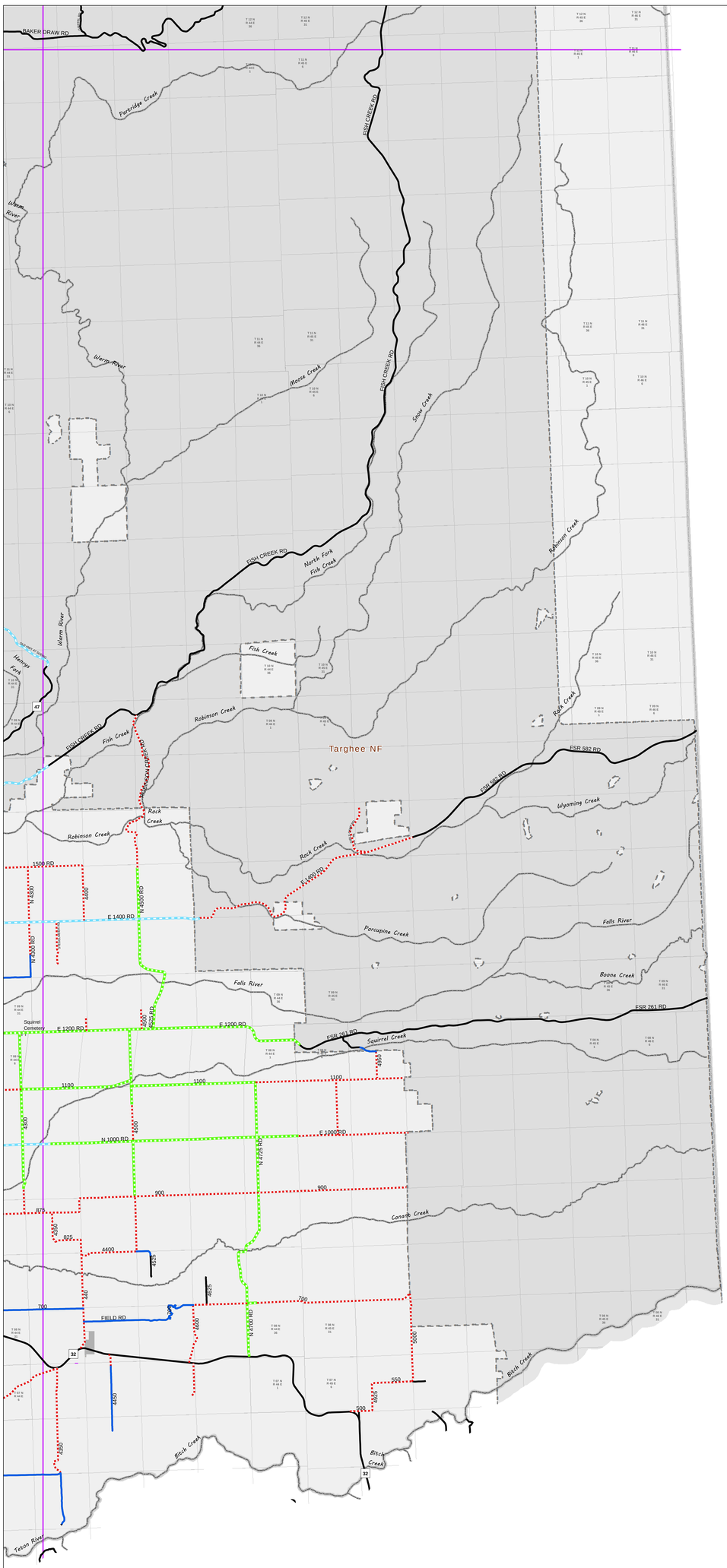

2015 GENERAL HIGHWAY MAP FREMONT COUNTY IDAHO

0 0.25 0.5 1 Miles

Scale: 1:40,856

Coordinate System: NAD 1983 Idaho TM
Projection: Transverse Mercator
False Easting: 2,500,000.0000
False Easting: 2,500,000.0000
False Northing: 1,200,000.0000
Central Meridian: -112.1667
Scale Factor: 0.9996
Latitude Of Origin: 42.0000
Units: Meter

The Idaho Transportation Department (ITD) provides this information on an "as is" basis without warranty of any kind, including but not limited to its completeness, fitness for a particular use, or accuracy. The entire risk as to the quality and use of this information is with the user to determine the accuracy or usability of any information, data or metadata for his or her own purposes. In no event shall ITD be liable for damages of any kind, including but not limited to, loss of the use of or reliance on the information, geographic data or metadata. In providing this information, data, metadata, or access ITD does not warrant or assume any legal liability or responsibility for the use of such or in the development, use, or maintenance of any applications applied to or associated with such.

Print Date: 3/7/2016

Local Road System Revised October 1, 2015

Path: M:\LocalRoads\Fy_County\Maps\Fremont\LocMaps\fremhwy.mxd

PREPARED BY THE
IDAHO TRANSPORTATION DEPARTMENT
IN COOPERATION WITH THE
U.S. DEPARTMENT OF TRANSPORTATION
FEDERAL HIGHWAY ADMINISTRATION

Legend

LriProgramRoads2_25_2016

Surface

- EARTH
- GRAVEL
- F
- G-1
- G-2
- J
- LRS_Routes02_25_2016
- Mountain Peak
- Summit
- airport
- cemetery
- range
- island
- FremontCoGeneralMapPage
- CitiesCurrent
- Lakes_Reservoirs
- Rivers and Streams
- Township,Range&Section
- GALLATIN NF
- Targhee NF

NAME

- Fremont County



FREMONT COUNTY
GENERAL HIGHWAY MAP