



# IDAHO TRANSPORTATION DEPARTMENT

Effective Date:  
01/19/2016

## MILEPOINT LOG - STATE HIGHWAY SYSTEM

Route: All                      Record Type: All                      County: All                      Urban Area: All  
 Maint. Dist.: 1                      Foreman Area: All

---Intersecting---

Segment Code	Milepoint	Description of Milepoint	City Name	Segment Code	Milepoint	FA Route Number
<b>SH 1</b>		<b>Main Route      Ascending</b>	<b>Road</b>			<b>ITD District 1      Boundary County</b>
030861	521.76	BEG SH-1 REALIGNMENT & US-95 RT & LT		001540	521.862	13
030861	521.946	ITD MAINTENANCE YARD RT				13
030861	522.225	END REALIGNMENT: SEG CODE CHANGE		001540	522.223	13
001540	522.225	SEG CODE CHANGE: END 2004 SH-1 REALIGNMENT		030861	522.223	13
001540	522.519	COUNTY ROAD #44 LT		021641	100.983	13
001540	522.864	SH-1 (SEG CODE CHANGE)		001580	0	13
001580	0	SH-1 (SEGMENT CODE CHANGE)		001540	522.864	13
001580	0.06	SH-1 & PIONEER RD (OLD HWY 95) RT		001540	523.031	13
001580	0.157	MOUNT HALL SCHOOL RT				13
001580	0.456	CULVERT (OFF SYSTEM)				13
001580	0.711	MISSION CREEK (OFF SYSTEM)				13
001580	1.037	COPELAND HILL RD (SPORTSMAN ACCESS) LT		004450	26.783	13
001580	1.067	SERVICE RD RT				13
001580	1.185	ACCESS TO SERVICE RD RT				13
001580	1.945	COUNTY RD #55 RT				13
001580	2.16	ENTRANCE TO CEMETERY RT				13
001580	2.215	COUNTY RD #48 RT/MISC LOCAL RD LT		021642	100	13
001580	2.749	LOCAL RD LT				13
001580	3.678	COUNTY RD #49 RT		021644	100	13
001580	3.907	CULVERT (OFF SYSTEM)				13
001580	4.205	HWY 2 & CHISHOLM HILL RD LT		021645	101.343	13
001580	4.692	DAUFAU CREEK (OFF SYSTEM)				13
001580	5.886	SPRING HILL (#54) RD RT & UMBER (#50) RD LT		021657	101.075	13
001580	6.428	HWY 1 & FAIRFIELD RD LT		021656	100.441	13
001580	6.695	CREEK (OFF SYSTEM)				13
001580	7.065	HWY 1 & BRISTLE CONE RD RT & LT		021655	100.12	13
001580	7.688	HWY 1 & PORT HILL RD LT		021651	103.429	13
001580	7.688	HWY 1 & PORT HILL RD LT		021651	103.43	13
001580	7.963	COUNTY RD #51-1 RT		033043	100.2	13
001580	7.963	1 MAIN & WHEATLAND RD LT		033043	100.2	13
001580	9.314	HWY 1 & HAYSTACK RD RT		021652	100	13
001580	10.02	TOP OF PORTHILL GRADE				13
001580	10.111	1 MILE TO CANADIAN BORDER (SIGN RT)				13
001580	10.587	COUNTY RD #46C LT		021658	100.486	13
001580	10.852	BEG TURNOUT LT				13
001580	10.876	END TURNOUT LT				13
001580	10.901	ENTERING PORTHILL (SIGN RT; UNINCORPORATED)				13
001580	11.023	COUNTY RD #51 RT		021650	100	13
001580	11.053	CONNECTOR TO COUNTY RD #46 LT				13
001580	11.086	HWY 1 & FARM TO MARKET RD LT		021648	109.399	13
001580	11.106	CUSTOMS-IMMIGRATION BUILDING LT				13
001580	11.147	CONNECTOR RD LT				13
001580	11.175	IDAHO-US/CANADA STATE LINE/INTN'L BORDER				13
<b>US 2</b>		<b>Main Route      Ascending</b>	<b>Road</b>			<b>ITD District 1      Bonner County</b>
001590	0	WASHINGTON/IDAHO STATE LINE; JCT SH-41 RT	Oldtown	001630	39.058	12
001590	0.034	WASHINGTON AVE RT & LT	Oldtown	037319	100.179	12
001590	0.091	IDAHO AVE RT	Oldtown	037320	100.163	12
001590	0.125	BEG PEND OREILLE RIVER BRIDGE # 10000	Oldtown			12
001590	0.36	END PEND OREILLE RIVER BRIDGE	Oldtown			12
001590	0.393	LE CLERE CREEK RD LT	Oldtown	021945	100	12
001590	0.498	DIAMOND LUMBER RD RT	Oldtown	022031	100.403	12
001590	0.853	>>> Leaving City Limits <<<	Oldtown			12
001590	0.87	>>> Entering City Limits <<<	Oldtown			12
001590	0.92	>>> Leaving City Limits <<<	Oldtown			12
001590	1.074	US-2 & MISC RD LT		037324	100	12
001590	1.097	>>> Entering City Limits <<<	Oldtown			12
001590	1.106	US-2 & MISC RD RT	Oldtown	037323	100.125	12
001590	1.43	BEG TURNOUT RT	Oldtown			12



# IDAHO TRANSPORTATION DEPARTMENT

Effective Date:  
01/19/2016

## MILEPOINT LOG - STATE HIGHWAY SYSTEM

Route: All                      Record Type: All                      County: All                      Urban Area: All  
 Maint. Dist.: 1                      Foreman Area: All                      ---Intersecting---

Segment Code	Milepoint	Description of Milepoint	City Name	Segment Code	Milepoint	FA Route Number
<b>US 2</b>		<b>Main Route      Ascending</b>	<b>Road</b>			<b>ITD District 1      Bonner County</b>
001590	1.47	END TURNOUT RT	Oldtown			12
001590	1.84	>>> Leaving City Limits <<<	Oldtown			12
001590	1.93	BEG TURNOUT RT				12
001590	1.944	OVERHEAD UTILITY CROSSING				12
001590	2	END TURNOUT RT				12
001590	2.185	ENTRANCE TO ALBENI FALLS DAM VIEWPOINT RT				12
001590	2.205	FREEMAN LAKE RD (W15) LT				12
001590	2.32	ENTRANCE TO ALBENI FALLS DAM VIEWPOINT RT				12
001590	2.64	AUTOMATIC TRAFFIC COUNTER STA #47	*			12
001590	4.43	HOLLY GLEN LT				12
001590	4.774	W29C RD LT		021956	100.187	12
001590	5.05	OVERHEAD UTILITY CROSSING				12
001590	5.345	BODIE CANYON RD (W31) LT				12
001590	5.435	>>> Entering City Limits <<<	Priest River			12
001590	5.64	ALBENI RD & 11TH ST LT	Priest River	037758	100	12
001590	5.736	ALBENI RD & HIGH ST RT	Priest River	037750	100	12
001590	5.774	ALBANY RD & 10TH ST LT	Priest River	037763	100	12
001590	5.846	JCT SH-57 LT	Priest River	001620	0	12
001590	5.997	ALBANY RD & FRANKLIN ST RT	Priest River	037764	100.12	12
001590	6.055	ALBANY RD & WASHINGTON ST RT	Priest River	037765	100.144	12
001590	6.115	ALBENI RD & CHURCH ST RT	Priest River	037766	100.144	12
001590	6.165	ALBENI RD & 4TH ST LT	Priest River	022427	100	12
001590	6.176	ALBANY RD & WISCONSIN ST RT	Priest River	003810	6.15	12
001590	6.176	ALBANY RD & WISCONSIN ST RT	Priest River	003810	6.119	12
001590	6.233	ALBENI RD & MAIN ST RT; 3RD ST & LAKE RD LT	Priest River	021960	99.282	12
001590	6.29	ALBENI RD & CEDAR ST RT	Priest River	037770	100.147	12
001590	6.349	ALBANY RD & 1ST ST (TREAT ST) RT & LT	Priest River	037771	100.148	12
001590	6.408	ALBENI RD & MCKINLEY ST RT & LT	Priest River	037772	100.069	12
001590	6.453	ALBENI RD & LARCH ST LT	Priest River	037773	100	12
001590	6.712	ALBENI RD & OSPREY LN LT	Priest River	037777	100	12
001590	6.828	BEG PRIEST RIVER BRIDGE # 10010	Priest River			12
001590	6.864	>>> Leaving City Limits <<<	Priest River			12
001590	6.894	END PRIEST RIVER BRIDGE				12
001590	6.95	EASTSIDE RD (W 41) LT		000824	100	12
001590	7.12	PRIEST RIVER RECREATION AREA RT				12
001590	7.181	>>> Entering City Limits <<<	Priest River			12
001590	7.333	OVERHEAD UTILITY CROSSING	Priest River			12
001590	7.474	>>> Leaving City Limits <<<	Priest River			12
001590	7.806	MATERIALS SOURCE BR-103 LT				12
001590	8.742	>>> Entering City Limits <<<	Priest River			12
001590	9.499	W55 RD LT	Priest River	021918	100.286	12
001590	9.551	W55 RD LT	Priest River			12
001590	9.65	>>> Leaving City Limits <<<	Priest River			12
001590	9.883	W1E RD RT				12
001590	10.535	BEG TURNOUT RT				12
001590	10.6	END TURNOUT RT				12
001590	10.94	BEG TURNOUT RT				12
001590	11	END TURNOUT RT				12
001590	11.25	BEG TURNOUT RT				12
001590	11.43	END TURNOUT RT				12
001590	11.48	BEG TURNOUT LT				12
001590	11.53	END TURNOUT LT				12
001590	11.61	BEG TURNOUT RT				12
001590	11.66	END TURNOUT RT				12
001590	14.135	RILEY CREEK				12
001590	14.558	S85 RD RT; RILEY CREEK RD (W81) LT		021980	101.138	12
001590	14.558	S85 RD RT; RILEY CREEK RD (W81) LT		021980	101.152	12
001590	14.847	CAMPBELL POINT RD RT		021984	100	12
001590	14.922	COUNTY RD LT		024935	100	12
001590	14.95	7.5 MI E OF PRIEST RIVER		016038	14.95	12



# IDAHO TRANSPORTATION DEPARTMENT

Effective Date:  
01/19/2016

## MILEPOINT LOG - STATE HIGHWAY SYSTEM

Route: All                      Record Type: All                      County: All                      Urban Area: All  
 Maint. Dist.: 1                      Foreman Area: All

---Intersecting---

Segment Code	Milepoint	Description of Milepoint	City Name	Segment Code	Milepoint	FA Route Number
<b>US 2</b>	<b>Main Route</b>	<b>Ascending</b>	<b>Road</b>	<b>ITD District 1</b>	<b>Bonner County</b>	
016038	14.95	BEG NEW ALIGNMENT/7.5 MI E OF PRIEST RIVER		001590	14.95	12
016038	15.1	HISTORICAL SITE #177 RT				12
016038	16.03	END NEW ALIGNMENT/8.5 MI E OF PRIEST RIVER		001590	16.03	12
001590	16.03	8.5 MI E OF PRIEST RIVER		016038	16.03	12
001590	16.85	BEG TURNOUT RT				12
001590	16.88	END TURNOUT RT				12
001590	17.01	8.75 MI E OF PRIEST RIVER		016038	17.01	12
016038	17.01	BEG NEW ALIGNMENT/8.75 MI E OF PRIEST RIVER		001590	17.01	12
016038	17.83	END NEW ALIGNMENT/9 MI E OF PRIEST RIVER		001590	17.83	12
001590	17.83	9 MI E OF PRIEST RIVER		016038	17.83	12
001590	18.237	BEG JOHNSON CREEK BRIDGE # 10015				12
001590	19.01	9.5 MI NE OF PRIEST RIVER		016038	19.01	12
016038	19.01	BEG NEW ALIGNMENT/9.5 MI NE OF PRIEST RIVER		001590	19.01	12
016038	19.37	END NEW ALIGNMENT/MILEPOST EQUATION MARKER		001590	19.39	12
001590	19.39	MILEPOST EQUATION 19.37 BK = 19.39 AH **		016038	19.37	12
001590	19.661	WRENCO LOOP RD (W93) LT		000838	100	12
001590	19.785	BEGIN NEW ALIGNMENT				12
001590	19.785	BEGIN NEW ALIGNMENT				12
001590	19.985	WRENCO HILLS RD LT				12
001590	21.385	WRENCO LOOP RD (W93) LT		000838	104.702	12
001590	21.415	SMITH CREEK				12
001590	21.545	SMITH CREEK RD (W101) LT		022095	100.938	12
001590	21.545	SMITH CREEK RD (W101) LT		022095	100.955	12
001590	21.812	MP EQ 21.812 BK = 21.831 AH; END NEW ALIGNMENT				12
001590	22.381	BEGIN NEW ALIGNMENT				12
001590	22.381	BEGIN NEW ALIGNMENT				12
001590	22.531	CARR CREEK RD (N3) LT				12
001590	22.759	BEG CARR CREEK # 10020				12
001590	23.306	END NEW ALIGNMENT				12
001590	23.306	END NEW ALIGNMENT				12
001590	23.4	MATERIAL SOURCE BR-121 LT				12
001590	23.916	MATERIAL SOURCE BR-2 LT (STATE SCREENING PIT)				12
001590	24.385	>>> Entering Urban Limits <<< Sandpoint				12
001590	24.468	>>> Entering City Limits <<<	Dover			12
001590	24.5	HORNBY CREEK (FEDERAL RUNOFF CHECK GAUGE)	Dover			12
001590	24.68	ENT ELECTRICAL SUBSTATION LT	Dover			12
001590	24.72	PINE ST LOOP RD (STC 7775) LT	Dover	003840	0	12
001590	24.812	GAS UTILITY CROSSING	Dover			12
001590	25.122	BEG 2012 REALIGNMENT/SEG CODE CHANGE	Dover	026811	25.196	12
026811	25.196	MPEQ 025.122 BK = 025.196 AH	Dover	001590	25.122	12
026811	25.534	BEG DOVER BRIDGE #10027	Dover			12
026811	25.765	END DOVER BRIDGE #10027	Dover			12
026811	25.778	US-2 & OLD US-2 RT	Dover	001590	25.784	12
026811	26.201	US-2 & SYRINGA HEIGHTS RD LT	Dover	022187	100.01	12
026811	26.65	END 2012 REALIGNMENT/SEG CODE CHANGE	Dover	001590	26.65	12
001590	26.65	END 2012 REALIGNMENT/SEG CODE CHANGE	Dover	026811	26.65	12
001590	26.69	CHUCK SLOUGH	Dover			12
001590	26.71	>>> Leaving City Limits <<<	Dover			12
001590	27.113	>>> Entering City Limits <<<	Sandpoint			12
001590	27.211	WESTWOOD DR RT	Sandpoint			12
001590	27.455	RIDLEY VILLAGE RD RT	Sandpoint			12
001590	27.544	ONTARIO ST RT & LT	Sandpoint	013852	100.897	12
001590	27.715	DIVISION ST RT & LT	Sandpoint	013849	10.472	12
001590	27.945	S OLIVE AVE RT & LT	Sandpoint	022241	100.38	12
001590	27.953	MICHIGAN ST RT & LT	Sandpoint			12
001590	28.021	ELLA AVE RT & LT	Sandpoint			12



# IDAHO TRANSPORTATION DEPARTMENT

Effective Date:  
01/19/2016

## MILEPOINT LOG - STATE HIGHWAY SYSTEM

Route: All                      Record Type: All                      County: All                      Urban Area: All  
 Maint. Dist.: 1                      Foreman Area: All

---Intersecting---

Segment Code	Milepoint	Description of Milepoint	City Name	Segment Code	Milepoint	FA Route Number
<b>US 2</b>	<b>Main Route</b>	<b>Ascending</b>	<b>Road</b>	<b>ITD District 1</b>	<b>Bonner County</b>	
001590	28.095	MARION AVE RT	Sandpoint			12
001590	28.16	SUPERIOR ST RT & LT	Sandpoint			12
001590	28.176	FLORENCE AVE RT & LT	Sandpoint			12
001590	28.273	LAKE ST RT & LT	Sandpoint			12
001590	28.335	BOYER AVE RT & LT	Sandpoint	002532	100.467	12
001590	28.415	PINE ST RT & LT	Sandpoint	002531	102.436	12
001590	28.415	PINE ST & 6TH AVE LT	Sandpoint			12
001590	28.479	PINE ST & EUCLID AVE RT	Sandpoint	013850	10.423	12
001590	28.515	5TH AVE & PINE ST RT & LT	Sandpoint	001591	0	12
016005	10	DESG US-2 & PINE ST RT & LT	Sandpoint			12
016005	10.24	DESG US-2 & CEDAR ST RT & LT	Sandpoint			12
<b>US 2</b>	<b>Main Route</b>	<b>One-Way Forward</b>	<b>Road</b>	<b>ITD District 1</b>	<b>Bonner County</b>	
001591	0	JCT US-2 & 5TH AVE LT	Sandpoint	001590	28.515	12
001591	0.074	PINE ST & 4TH AVE LT	Sandpoint			12
001591	0.097	PINE ST & S 4TH AVE RT	Sandpoint			12
001591	0.135	PINE ST & S 3RD AVE RT	Sandpoint			12
001591	0.142	PINE ST & 3RD AVE LT	Sandpoint			12
001591	0.195	PINE ST & S 2ND AVE RT	Sandpoint			12
001591	0.21	PINE ST & 2ND AVE LT	Sandpoint			12
001591	0.25	PINE ST & 1ST AVE RT & LT	Sandpoint	001540	474.242	12
001540	474.242	S 1ST AVE & PINE ST LT	Sandpoint	001591	0.25	12
001540	474.29	1ST AVE & BRIDGE ST RT	Sandpoint	000816	100	12
001540	474.307	1ST AVE & CHURCH ST LT	Sandpoint			12
001540	474.361	1ST AVE & MAIN ST LT	Sandpoint			12
001540	474.452	1ST AVE & CEDAR ST LT	Sandpoint			12
001540	474.507	CEDAR ST & 2ND AVE RT & LT	Sandpoint			12
001540	474.569	CEDAR ST & 3RD AVE RT & LT	Sandpoint			12
001540	474.64	CEDAR ST & 4TH AVE RT & LT	Sandpoint			12
001540	474.716	CEDAR ST & 5TH AVE RT & LT	Sandpoint	001590	28.725	12
<b>US 2</b>	<b>Main Route</b>	<b>One-Way Reverse</b>	<b>Road</b>	<b>ITD District 1</b>	<b>Bonner County</b>	
001590	28.515	5TH AVE & PINE ST RT & LT	Sandpoint	001591	0	12
001590	28.578	5TH AVE & CHURCH ST RT & LT	Sandpoint			12
001590	28.649	5TH AVE & OAK ST RT & LT	Sandpoint			12
001590	28.7	5TH AVE & MAIN ST RT	Sandpoint			12
001590	28.725	5TH AVE & CEDAR ST RT & LT	Sandpoint	001540	474.716	12
<b>US 2</b>	<b>Main Route</b>	<b>Ascending</b>	<b>Road</b>	<b>ITD District 1</b>	<b>Bonner County</b>	
001540	474.716	CEDAR ST & 5TH AVE RT & LT	Sandpoint	001590	28.725	12
001540	474.777	5TH AVE & ALDER ST RT & LT	Sandpoint			12
001540	474.85	5TH AVE & POPLAR ST RT & LT	Sandpoint			12
001540	474.92	5TH AVE & FIR ST LT	Sandpoint			12
001540	474.981	ATR #310 -- SANDPOINT S LEG	Sandpoint			12
001540	475	5TH AVE & LARCH ST RT & LT	Sandpoint	003850	4.212	12
001540	475.001	AUTOMATIC TRAFFIC COUNTER STA #310	*	Sandpoint		12
001540	475.106	5TH AVE & FRONTAGE RD LT	Sandpoint			12
001540	475.449	CTR RR UNDERPASS # 30260	Sandpoint			12
001540	475.67	BEG SAND CREEK BRIDGE # 18725	Sandpoint			12
001540	475.71	END SAND CREEK BRIDGE	Sandpoint			12
001540	475.731	US-95 SB LT/US-95 AH	Sandpoint	001610	29.74	12
001540	475.731	>>> Leaving City Limits <<<	Sandpoint			12
001610	29.74	SEG CODE CHANGE	Sandpoint	001540	475.731	12
001610	29.767	CONN FRM US-95 SB OFF-RAMP LT	Sandpoint	025776	10	12
001610	29.781	>>> Leaving City Limits <<<	Sandpoint			12
001610	29.781	>>> Entering City Limits <<<	Ponderay			12
001610	29.79	US-95 SB ON/OFF RAMP RT & LT	Ponderay	026814	10	12
001610	29.806	US-95 NB ON RAMP IC # 475 RT/SH-200 AH	Ponderay	025773	10	12



# IDAHO TRANSPORTATION DEPARTMENT


Effective Date:  
01/19/2016

## MILEPOINT LOG - STATE HIGHWAY SYSTEM

Route: All                      Record Type: All                      County: All                      Urban Area: All  
 Maint. Dist.: 1                      Foreman Area: All

---Intersecting---

Segment Code	Milepoint	Description of Milepoint	City Name	Segment Code	Milepoint	FA Route Number
<b>US 2</b>	<b>Main Route</b>	<b>Ascending</b>	<b>Road</b>	<b>ITD District 1</b>		<b>Bonner County</b>
		US 2 is overlapped by US 95 (015909   475.268 / 475.45)				
<b>US 2</b>	<b>Main Route</b>	<b>One-Way Forward</b>	<b>Road</b>	<b>ITD District 1</b>		<b>Bonner County</b>
		US 2 is overlapped by US 95 (015909   475.45 / 475.493)				
		US 2 is overlapped by US 95 (A01540   475.686 / 475.807)				
		US 2 is overlapped by US 95 (A01540   475.807 / 476.23)				
		US 2 is overlapped by US 95 (A01540   476.23 / 476.335)				
		US 2 is overlapped by US 95 (A01540   476.335 / 476.469)				
		US 2 is overlapped by US 95 (A01540   476.469 / 476.885)				
		US 2 is overlapped by US 95 (A01540   476.885 / 476.919)				
		US 2 is overlapped by US 95 (A01540   476.919 / 477.023)				
<b>US 2</b>	<b>Main Route</b>	<b>One-Way Reverse</b>	<b>Road</b>	<b>ITD District 1</b>		<b>Bonner County</b>
		US 2 is overlapped by US 95 (D01540   476.156 / 477.491)				
		US 2 is overlapped by US 95 (001540   476.03 / 476.156)				
		US 2 is overlapped by US 95 (025777   475.92 / 476.03)				
<b>US 2</b>	<b>Main Route</b>	<b>Ascending</b>	<b>Road</b>	<b>ITD District 1</b>		<b>Bonner County</b>
		US 2 is overlapped by US 95 (001540   477.506 / 481.56)				
		US 2 is overlapped by US 95 (016039   481.56 / 481.84)				
		US 2 is overlapped by US 95 (001540   481.84 / 483.73)				
		US 2 is overlapped by US 95 (016039   483.73 / 484.363)				
		US 2 is overlapped by US 95 (001540   484.374 / 508.365)				
<b>US 2</b>	<b>Main Route</b>	<b>Ascending</b>	<b>Road</b>	<b>ITD District 1</b>		<b>Boundary County</b>
		US 2 is overlapped by US 95 (027614   508.365 / 509.88)				
		US 2 is overlapped by US 95 (001540   509.927 / 510.37)				
001590	64.35	JCT US-95 RT & LT		001540	510.371	10
001590	64.656	ENT/EXT MOYIE JCT SATELLITE POE LT		027914	100	10
001590	64.656	ENT BOUNDARY CO AIRPORT RT				10
001590	64.68	COUNTY RD #31 LT		027914	100.073	10
001590	64.68	COUNTY RD #31 LT				10
001590	64.707	ENT BOUNDARY CO AIRPORT RT				10
001590	65.448	COUNTY RD #32A RT; OXFORD RD #32 LT		021605	104.338	10
001590	65.448	COUNTY RD #32A RT; OXFORD RD #32 LT				10
001590	65.942	COUNTY RD #33 RT; COUNTY RD #33A LT				10
001590	66.335	MEADOW CREEK RD LT		004460	9.48	10
001590	66.678	OLD US 2 CO#63 RT		021614	100	10
001590	66.942	HWY 2 & BLUME HILL RD RT & LT		022368	102.132	10
001590	67.027	FRY CREEK				10
001590	67.456	COUNTY RD #61B RT; COUNTY RD #61 LT				10
001590	68.384	GAS LINE CROSSING				10
001590	68.656	>>> Entering City Limits <<<	Moyie Springs			10
001590	68.986	DUMP RD RT; MAAS LOOP RD LT	Moyie Springs	026358	101.529	10
001590	68.986	DUMP RD RT; MAAS LOOP RD LT	Moyie Springs			10
001590	69.06	BEG TURNOUT RT	Moyie Springs			10
001590	69.1	END TURNOUT RT	Moyie Springs			10
001590	69.386	ELK RD & MISC RD LT	Moyie Springs	037182	100	10
001590	69.495	US-2 & N ELK RD RT & LT	Moyie Springs	037180	100.619	10
001590	69.872	OLD HWY 2 (ROOSEVELT) RT; MOYIE RIVER RD LT;	Moyie Springs	004490	0.48	10
001590	69.98	BEG RR BRIDGE # 10030	Moyie Springs			10
001590	70.007	END RR BRIDGE	Moyie Springs			10
001590	70.054	BEG MOYIE RIVER GORGE BRIDGE # 10035	Moyie Springs			10
001590	70.225	>>> Leaving City Limits <<<	Moyie Springs			10
001590	70.284	END MOYIE RIVER GORGE BRIDGE				10
001590	70.408	ENTER/EXIT VIEWPOINT RT				10
001590	70.503	US-2 & BUNNY LN LT		037192	100	10
001590	70.636	TURNOUT LT				10
001590	70.69	END TURNOUT LT				10
001590	70.847	COUNTY RD #70A RT		022322	100.657	10
001590	70.94	COUNTY RD #71 LT		021532	100	10



# IDAHO TRANSPORTATION DEPARTMENT

Effective Date:  
01/19/2016

## MILEPOINT LOG - STATE HIGHWAY SYSTEM

Route: All                      Record Type: All                      County: All                      Urban Area: All  
 Maint. Dist.: 1                      Foreman Area: All

---Intersecting---

Segment Code	Milepoint	Description of Milepoint	City Name	Segment Code	Milepoint	FA Route Number
<b>US 2</b>		<b>Main Route      Ascending</b>	<b>Road</b>	<b>ITD District 1</b>		<b>Boundary County</b>
001590	70.99	BEG PASSING LANE RT				10
001590	71.251	OLD US HWY 2 (COUNTY RD #72) LT		000892	100	10
001590	71.42	END PASSING LANE RT				10
001590	71.846	DUNNING CREEK				10
001590	71.937	COUNTY RD #80 LT				10
001590	72.05	DRY FORK DUNNING CREEK				10
001590	74.68	COUNTY RD #77 RT		032782	100.188	10
001590	74.68	COUNTY RD #77 RT				10
001590	75.171	COUNTY RD RT		021517	100.195	10
001590	75.411	COUNTY RD #73 LT		021516	100	10
001590	75.536	SAND CREEK				10
001590	75.639	COUNTY RD RT		021525	100.246	10
001590	76	COUNTY RD #79 LT				10
001590	76.46	COUNTY RD #76 RT				10
001590	76.635	COUNTY RD #75 RT				10
001590	76.65	COUNTY RD #75 LT				10
001590	76.816	WALTERS CREEK				10
001590	78.25	AUTOMATIC TRAFFIC COUNTER STA #114	*			10
001590	78.666	CURLEY CREEK				10
001590	79.35	BEG TURNOUT RT				10
001590	79.39	END TURNOUT RT				10
001590	80.134	LIME CREEK				10
001590	80.184	MONTANA/IDAHO STATE LINE				10
<b>SH 3</b>		<b>Main Route      Ascending</b>	<b>Road</b>	<b>ITD District 1</b>		<b>Shoshone County</b>
001800	47.972	>>> Entering County Limits <<< Shoshone				17
001800	48.092	BEG TURNOUT LT				17
001800	48.109	BEG TURNOUT RT				17
001800	48.185	END TURNOUT RT & LT				17
001800	48.664	HIDDEN CREEK RD RT & LT		025212	100	17
001800	48.668	BEG TURNOUT RT				17
001800	48.702	END TURNOUT RT				17
001800	49.448	WOOD CREEK RD LT				17
001800	49.542	WOOD CREEK				17
001800	49.874	KEELER CREEK RD RT		017653	102.204	17
001800	51.642	PINE DR RT		002442	100	17
001800	52.01	EMERALD CREEK ROAD (FR 504) LT				17
001800	52.256	BECHTEL CREEK (CMP)				17
001800	52.441	FOSSIL RD (NFD RD 504) LT				17
001800	52.539	CREEK				17
001800	53.134	CREEK (OFF SYSTEM)				17
001800	53.601	NAT FOREST DEV RD # 321				17
001800	54.078	POPLAR RD RT		002442	102.911	17
001800	54.458	ENT/EXIT NAT FOREST VISITORS CENTER LT				17
001800	54.528	ENT/EXIT NAT FOREST VISITORS CENTER LT				17
001800	54.58	MISC LOCAL RD LT				17
001800	55.147	BEG TURNOUT RT				17
001800	55.211	END TURNOUT RT				17
001800	56.419	MISC LOCAL RD LT				17
001800	57.035	MISC LOCAL RD LT				17
001800	57.117	BEG CEDAR CREEK	# 10085			17
001800	57.209	ENTRANCE TO CEDAR CREEK CAMPGROUND LT				17
001800	57.326	BEG ST MARIES RIVER BRIDGE	# 10090			17
001800	57.34	END ST MARIES RIVER BRIDGE	# 10090			17
001800	57.358	RR CROSSING #399702A				17
001800	57.377	STAPLES CREEK RD (NAT FOREST DEV RD 1451) RT				17
001800	57.435	CREEK (OFF SYSTEM)				17
001800	57.872	MISC LOCAL RD RT				17
001800	58.075	CTR TRUCK SCALE (SATELLITE POE) RT				17
001800	59.057	CHILDS CREEK ROAD (FS RD) RT				17



# IDAHO TRANSPORTATION DEPARTMENT


Effective Date:  
01/19/2016

## MILEPOINT LOG - STATE HIGHWAY SYSTEM

Route: All                      Record Type: All                      County: All                      Urban Area: All  
 Maint. Dist.: 1                      Foreman Area: All

---Intersecting---

Segment Code	Milepoint	Description of Milepoint	City Name	Segment Code	Milepoint	Route Number
<b>SH 3</b>		<b>Main Route                      Ascending                      Road                      ITD District 1                      Shoshone County</b>				
001800	59.266	BEG CHILD'S CREEK BRIDGE	# 10093			17
001800	59.271	END CHILD'S CREEK BRIDGE	# 10093			17
001800	59.618	EMERALD CREEK RD (NAT FOREST DEV RD 447) LT		000616	103.516	17
001800	59.778	LOGGING RD RT				17
001800	59.88	>>> Leaving County Limits <<< Shoshone				17
<b>SH 3</b>		<b>Main Route                      Ascending                      Road                      ITD District 1                      Benewah County</b>				
001800	59.88	>>> Entering County Limits <<< Benewah				17
001800	60.49	BEG OLSEN CREEK	# 10095			17
001800	60.496	END OLSEN CREEK	# 10095			17
001800	61.13	LOGGING RD RT				17
001800	61.163	BEG TURNOUT LT				17
001800	61.201	END TURNOUT LT				17
001800	61.757	PIERCE CREEK (OFF SYSTEM)				17
001800	62.364	BEG ADAMS CREEK	# 10100			17
001800	62.378	END ADAMS CREEK	# 10100			17
001800	62.986	MISC LOCAL RD RT				17
001800	63.785	FERNWOOD (SIGN RT; UNINCORPORATED)				17
001800	63.835	CONN TO CARPENTER CREEK RD LT				17
001800	63.835	CONN TO CARPENTER CREEK RD LT		032851	100	17
001800	63.875	CARPENTER CREEK RD LT		000617	105.822	17
001800	63.875	CARPENTER CREEK RD LT		000617	105.823	17
001800	63.875	CARPENTER CREEK RD LT		000617	105.882	17
001800	63.896	FINN CREEK (OFF SYSTEM)				17
001800	64.062	FINN CREEK RD RT		012614	100.271	17
001800	64.072	ISAACSON AVE LT		012614	100.272	17
001800	64.132	4TH ST RT & LT		012619	100.04	17
001800	64.185	ELK AVE RT		012610	100	17
001800	64.268	WEST 6TH ST RT & LT		012618	100.127	17
001800	64.268	WEST 6TH ST RT & LT		012618	100.125	17
001800	64.603	ENTRANCE TO ELECTRICAL SUBSTATION LT				17
001800	64.857	CRYSTAL CREEK RD RT		012595	100	17
001800	66.14	LOCAL RD RT & LT				17
001800	66.352	GLOVER RD RT		012593	100	17
001800	66.553	LEWIS RD LT				17
001800	66.553	LEWIS RD LT		011892	100.172	17
001800	67.23	CEMETARY RD LT				17
001800	67.452	ROAD TO SAWMILL LT		011892	100.171	17
001800	67.649	TOP OF GRADE				17
001800	67.724	ENTRANCE TO ITD MAINTENANCE YARD #12800 RT				17
001800	67.949	SANTA (SIGN RT; UNINCORPORATED)				17
001800	68.038	CTR RR UNDERPASS	# 30095			17
001800	68.061	BEG RENFRO CREEK BRIDGE	# 10111			17
001800	68.122	RIVER ST LT		012621	100	17
001800	68.198	NORTH CORA ST RT & LT		012624	100.07	17
001800	68.198	NORTH CORA ST RT & LT		012624	100.064	17
001800	68.276	LOCAL RD RT & LT		012623	100.064	17
001800	68.312	BEAVER RD RT (ALONG ST MARIES RIVER)		012588	100	17
001800	68.336	BEG ST MARIES RIVER BRIDGE	# 10115			17
001800	68.386	END ST MARIES RIVER BRIDGE	# 10115			17
001800	68.698	SHEEP CREEK RD LT		012589	102.692	17
001800	69.508	TOP OF SANTA JCT GRADE				17
001800	69.786	BEG PASSING LANE LT (DESCENDING)				17
001800	70.01	END PASSING LANE LT				17
001800	70.017	JCT SH-6 (SANTA JUNCTION) LT		001850	35.055	17
001800	70.124	JCT CONN TO SH-6 LT		001844	0.179	17



# IDAHO TRANSPORTATION DEPARTMENT

Effective Date:  
01/19/2016

## MILEPOINT LOG - STATE HIGHWAY SYSTEM

Route: All                      Record Type: All                      County: All                      Urban Area: All  
 Maint. Dist.: 1                      Foreman Area: All

---Intersecting---

Segment Code	Milepoint	Description of Milepoint	City Name	Segment Code	Milepoint	FA Route Number
<b>SH 3</b>		<b>SH Connector      Ascending</b>	<b>Road</b>			<b>Benewah County</b>
001844	0	JCT SH-6 RT & LT (SANTA JUNCTION)		001850	34.87	171
001844	0.179	JCT SH-3 RT & LT (SANTA JUNCTION)		001800	70.124	171
<b>SH 3</b>		<b>Main Route      Ascending</b>	<b>Road</b>			<b>Benewah County</b>
001800	70.124	JCT CONN TO SH-6 LT		001844	0.179	17
001800	70.296	BEG TURNOUT RT				17
001800	70.322	END TURNOUT RT				17
001800	72.051	BEG ST MARIES RIVER BRIDGE	# 18860			17
001800	72.079	END ST MARIES RIVER BRIDGE	# 18860			17
001800	72.575	CTR RR BRIDGE	# 18865			17
001800	72.593	END RR BRIDGE	# 18865			17
001800	72.606	COUNTY RD RT		012579	100.435	17
001800	72.687	BEG SOLDIER CREEK	# 18870			17
001800	72.692	END SOLDIER CREEK	# 18870			17
001800	73.453	BEG PASSING LANE RT				17
001800	74.42	END PASSING LANE RT				17
001800	74.531	END PASSING LANE RT				17
001800	74.697	TOP OF SOLDIER CREEK HILL GRADE				17
001800	75.295	FLAT CREEK (OFF SYSTEM)				17
001800	75.618	PETTIS PEAK RD RT		012587	100	17
001800	76.18	FLAT CREEK RD RT		012578	101.85	17
001800	76.646	FOREVER GREEN DR RT		012586	100	17
001800	76.841	FLAT CREEK (OFF SYSTEM)				17
001800	77.478	SPORTSMAN ACCESS RD LT/THORN CREEK RD RT				17
001800	77.65	AUTOMATIC TRAFFIC COUNTER STA #112	*			17
001800	77.95	ENTRANCE TO STOCKPILE SITE LT		012577	100	17
001800	77.95	ENTRANCE TO STOCKPILE SITE LT				17
001800	77.984	BEG PASSING LANE LT				17
001800	79.08	END PASSING LANE LT				17
001800	79.673	BEG TURNOUT RT				17
001800	79.721	END TURNOUT RT				17
001800	79.997	LOCAL RD LT				17
001800	80	BEG THORN CREEK BRIDGE	# 18875			17
001800	81.132	CANYON CREEK (OFF SYSTEM)				17
001800	81.151	BEG PASSING LANE RT				17
001800	81.355	CANYON CREEK RD RT				17
001800	81.681	BEG PASSING LANE LT				17
001800	81.687	TOP OF CANYON CREEK GRADE				17
001800	81.749	END PASSING LANE RT				17
001800	81.767	ENTRANCE TO ITD MAINTENANCE YARD #12600 RT				17
001800	82.391	GARDEN TRACTS RD LT		012575	100.768	17
001800	82.426	EVERGREEN TERRACE RD RT		012571	100	17
001800	82.754	END PASSING LANE LT				17
001800	82.872	BEG CREEK	# 18880			17
001800	83.171	LODGEPOLE RD RT				17
001800	83.377	SPORTSMAN ACCESS RD LT				17
001800	83.532	WINDSOCK LN RT				17
001800	83.575	GOLF COURSE RD RT		012555	100	17
001800	83.584	BEG TURNOUT LT				17
001800	83.64	END TURNOUT LT				17
001800	83.692	CTR TRUCK SCALE (SATELLITE POE) RT				17
001800	84.001	HOMER DR RT				17
001800	84.172	MILWAUKEE RD RT		012557	100	17
001800	84.23	BEG ST MARIES RIVER BRIDGE	# 18885			17
001800	84.275	END ST MARIES RIVER BRIDGE	# 18885			17
001800	84.365	SPORTSMAN ACCESS RT		012556	100	17
001800	84.371	>>> Entering City Limits <<<	St. Maries			17
001800	84.38	RR CROSSING #399663L	St. Maries			17
001800	84.424	RR CROSSING #399664T	St. Maries			17
001800	84.479	E COLLEGE AVE & S 1ST ST RT & LT	St. Maries	012525	119.759	17





# IDAHO TRANSPORTATION DEPARTMENT

Effective Date:  
01/19/2016

## MILEPOINT LOG - STATE HIGHWAY SYSTEM

Route: All                      Record Type: All                      County: All                      Urban Area: All  
 Maint. Dist.: 1                      Foreman Area: All

---Intersecting---

Segment Code	Milepoint	Description of Milepoint	City Name	Segment Code	Milepoint	FA Route Number
<b>SH 3</b>		<b>Main Route                      Ascending                      Road</b>		<b>ITD District 1</b>		<b>Benewah County</b>
001800	84.529	COLLEGE AVE & S 2ND ST RT & LT	St. Maries			17
001800	84.529	COLLEGE AVE & S 2ND ST RT & LT	St. Maries	038218	100.879	17
001800	84.576	JCT SH-5 AH & 3RD ST LT/SH-3 RT	St. Maries	001820	19.14	17
001800	84.63	CTR RR BRIDGE	# 18890	St. Maries		17
001800	84.639	END RR BRIDGE	# 18890	St. Maries		17
001800	84.653	RAILROAD AVE LT	St. Maries	032956	101.784	17
001800	84.678	BEG ST JOE RIVER BRIDGE	# 18895	St. Maries		17
001800	84.699	>>> Leaving City Limits <<<	St. Maries			17
001800	84.758	END ST JOE RIVER BRIDGE				17
001800	84.766	MEADOWHURST DR RT		027783	100	17
001800	84.967	ROBINSON LN RT				17
001800	85.145	ST JOE RIVER RD (STC 5711) RT		003420	0	17
001800	85.34	COEUR D'ALENE INDIAN RESERVATION BDRY (SIGN) RT				17
001800	86.207	AIRPORT RD RT				17
001800	86.383	>>> Leaving Indian Reservation Limits <<< Nez Perce				17
001800	86.428	BEG 1999 ALIGNMENT		025275	86.428	17
025275	86.428	BEG 1999 SH-3 REALIGNMENT		001800	86.428	17
025275	86.496	SPORTSMAN ACCESS TO ST JOE RIVER/OLD HWY 3				17
025275	86.882	ST JOE RIVER RD/OLD HWY 3 LT		001800	86.984	17
025275	86.899	END 1999 SH-3 REALIGNMENT/MILEPOST EQUATION		001800	87.321	17
001800	87.321	END OF 1999 SH-3 REALIGNMENT		025275	87.321	17
001800	87.425	BEG OF 1999 REALIGNMENT & MEADOWHURST RD RT		025275	87.425	17
025275	87.425	MEADOWHURST RD RT & LT/BEG 1999 REALIGNMENT		001800	87.425	17
025275	87.553	OLD HWY 3 LT		001800	87.572	17
025275	87.588	END 1999 SH-3 REALIGNMENT		001800	87.588	17
001800	87.588	END OF 1999 SH-3 REALIGNMENT		025275	87.588	17
001800	87.661	OSIER VALLEY RD RT				17
001800	88.045	CASSANDRA HILLS RD RT		012544	100	17
001800	88.085	GRANDVIEW DR LT		012540	102.816	17
001800	88.19	CULVERT (OFF SYSTEM)				17
001800	88.275	CULVERT (OFF SYSTEM)				17
001800	88.883	HILLSIDE LN RT				17
001800	88.944	GRANDMAS WAY RT				17
001800	89.906	GOOSEHAVEN RD RT		012536	100	17
001800	90.06	ST MARIES GUN CLUB RT				17
001800	92.514	GOOSE HEAVEN RD RT		012535	100	17
001800	92.533	E MISSION POINT RD RT				17
001800	92.583	BEG TURNOUT LT				17
001800	92.593	HISTORICAL SITE #42 LT				17
001800	92.604	ROUND LAKE RD LT		012533	101.04	17
001800	92.898	GARNET RD LT		012534	100	17
001800	93.188	>>> Leaving County Limits <<< Benewah				17
<b>SH 3</b>		<b>Main Route                      Ascending                      Road</b>		<b>ITD District 1</b>		<b>Kootenai County</b>
001800	93.188	>>> Entering County Limits <<< Kootenai				17
001800	94.326	LOIS LN LT				17
001800	94.547	E THOMPSON RD LT				17
001800	95.215	E SOARING HAWK LN LT				17
001800	95.253	S HELLS GULCH RD RT		021537	100	17
001800	95.47	AUTOMATIC TRAFFIC COUNTER STA #27	*			17
001800	95.479	TOP OF MISSION CREEK HILL GRADE				17
001800	95.758	JCT SH-97 LT		001790	60.628	17
001800	95.825	HISTORICAL SITE #285 LT				17
001800	95.907	JCT SH-3 CONNECTOR TO SH-97 LT		016041	0.1	17



# IDAHO TRANSPORTATION DEPARTMENT

Effective Date:  
01/19/2016

## MILEPOINT LOG - STATE HIGHWAY SYSTEM

Route: All      Record Type: All      County: All      Urban Area: All  
 Maint. Dist.: 1      Foreman Area: All

---Intersecting---

Segment Code	Milepoint	Description of Milepoint	City Name	Segment Code	Milepoint	FA Route Number
<b>SH 3</b>		<b>SH Connector      Ascending</b>	<b>Road</b>			<b>Kootenai County</b>
016041	0	JCT SH-97 RT & LT		001790	60.766	172
016041	0.1	JCT SH-3 RT & LT		001800	95.907	172
<b>SH 3</b>		<b>Main Route      Ascending</b>	<b>Road</b>			<b>Kootenai County</b>
001800	95.907	JCT SH-3 CONNECTOR TO SH-97 LT		016041	0.1	17
001800	95.978	BEG TURNOUT RT				17
001800	96.004	END TURNOUT RT				17
001800	96.676	E DANCING WIND LN LT				17
001800	97.024	S FIR RD LT		023186	100	17
001800	97.288	SOLOA RD RT		023188	100.124	17
001800	97.544	S LARCH RD LT		023187	100	17
001800	98.617	CONNECTOR RD TO S BOW RD RT		023206	100	17
001800	98.752	S BOW RD RT		023207	100.641	17
001800	98.844	E ROSEWOOD RD RT		023208	100	17
001800	99.98	TOP OF BLACK LAKE GRADE				17
001800	100.139	E CRESS RD RT		023270	100	17
001800	100.191	E HENDRICKS RD LT				17
001800	100.584	S LAKE RIDGE RD RT				17
001800	101.064	UPPER BLACK LAKE RD LT		022678	100.946	17
001800	101.418	COEUR D'ALENE INDIAN RESERVATION BDY (SIGN) RT				17
001800	102.048	BEG VIEWPOINT LT				17
001800	102.084	END VIEWPOINT LT				17
001800	102.506	E BLACK LAKE RD LT		002003	105.585	17
001800	103.249	BEG SWAN CREEK	# 10121			17
001800	104.221	BEG WILLOW CREEK	# 10126			17
001800	104.227	END WILLOW CREEK	# 10125			17
001800	104.317	WILLOW CREEK RD RT		023209	101.696	17
001800	104.836	S BRENDA ST RT				17
001800	105.118	S MEDIMONT RD LT		001981	100	17
001800	105.294	BEG EVANS CREEK BRIDGE	# 10131			17
001800	105.305	END EVANS CREEK BRIDGE				17
001800	105.464	CONNECTOR TO S EVANS CREEK RD RT				17
001800	105.496	S EVANS CREEK RD RT		023210	101.7	17
001800	105.858	BRACKLING'S BAY RD RT				17
001800	105.915	BEG TURNOUT LT				17
001800	105.942	END TURNOUT LT				17
001800	106.164	KLEIN'S MEDICINE TR LT				17
001800	106.66	E RAINY HILL RD LT		023211	101.008	17
001800	106.709	E CLARK CREEK RD RT		023212	100.625	17
001800	106.791	CLARK CREEK				17
001800	108.161	EAGLE PEAK RD & ROBINSON CREEK RD RT				17
001800	108.18	ROBINSON CREEK				17
001800	108.479	E BROWN RD RT		023215	100.72	17
001800	108.479	CULVERT (OFF SYSTEM)		023215	100.682	17
001800	108.966	E CANARY CREEK RD RT		023216	101.866	17
001800	109.721	S LANE RD RT		023217	100.21	17
001800	109.881	E LANE RD RT		023218	100	17
001800	111.127	BEG TURNOUT LT				17
001800	111.195	END TURNOUT LT				17
001800	111.282	S BLACK ROCK RD RT		023219	100	17
001800	111.319	CTR RR BRIDGE	# 10136			17
001800	111.343	END RR BRIDGE				17
001800	111.358	SPORTSMAN ACCESS LT				17
001800	111.39	BEG COEUR D'ALENE RIVER BRIDGE	# 10141			17
001800	111.472	END COEUR D'ALENE RIVER BRIDGE				17
001800	112.348	E KILLARNEY LAKE RD (SPORTSMAN ACCESS) LT		023225	106.277	17
001800	112.47	BEG TURNOUT RT				17
001800	112.565	ENTRANCE TO MATERIALS SOURCE KT-139 LT				17
001800	112.604	END TURNOUT RT				17
001800	113.491	S SHADY LN LT		030655	100	17



# IDAHO TRANSPORTATION DEPARTMENT

Effective Date:  
01/19/2016

## MILEPOINT LOG - STATE HIGHWAY SYSTEM

Route: All      Record Type: All      County: All      Urban Area: All  
Maint. Dist.: 1      Foreman Area: All

---Intersecting---

Segment Code	Milepoint	Description of Milepoint	City Name	Segment Code	Milepoint	FA Route Number
<b>SH 3</b>		<b>Main Route      Ascending</b>	<b>Road</b>			<b>Kootenai County</b>
001800	113.757	S ROSE CREEK RD LT		022676	100	17
001800	113.838	CULVERT (OFF SYSTEM)				17
001800	113.848	>>> Entering Indian Reservation Limits <<< Coeur D'Alene				17
001800	114.194	ROSE LAKE (SIGN RT; UNINCORPORATED)				17
001800	114.342	S BULL RUN RD RT & S QUEEN ST LT		001992	100	17
001800	114.402	CONNECTOR TO S QUEEN ST LT				17
001800	114.445	S RIVER RD RT		002009	100	17
001800	114.506	E KING ST LT		025083	100.11	17
001800	115.373	E PARK RD LT				17
001800	115.607	E MEADOW RD RT		023279	100	17
001800	115.652	SPORTSMAN ACCESS RD LT				17
001800	116.03	E WATSON RD LT		023278	100.556	17
001800	116.118	E DOYLE RD RT & LT		022657	103.095	17
001800	116.522	E ROBIN RD LT		022674	100.386	17
001800	116.74	FOURTH OF JULY CREEK RD RT		022673	100	17
001800	117.035	CREEK (CONCRETE CATTLE PASS)				17
001800	117.493	S FOURTH OF JULY CREEK RD RT		001982	100	17
001800	117.545	BEG 4TH OF JULY CREEK BRIDGE	# 10145			17
001800	117.565	END 4TH OF JULY CREEK BRIDGE				17
001800	117.585	JCT I-90 EB ON/OFF RAMPS IC# 34		001714	0.251	17
001800	117.623	BEG I-90 OVERPASS IC# 34	# 10150			17
001800	117.638	CTR I-90 OVERPASS IC# 34	# 10150	001660	34.028	17
001800	117.662	END I-90 OVERPASS IC# 34				17
001800	117.68	JCT I-90 WB ON/OFF RAMPS IC# 34/END SH-3		001716	0.18	17
001800	117.68	>>> Leaving Indian Reservation Limits <<< Coeur D'Alene				17
<b>SH 4</b>		<b>Main Route      Ascending</b>	<b>Road</b>			<b>Shoshone County</b>
001780	1.11	JCT I-90 WB ON/OFF RAMPS IC# 62		Wallace		5760
001780	1.12	RR CROSSING #906441D		Wallace		5760
001780	1.13	MULLAN AVE RT & LT		Wallace	002408	100
001780	1.155	BURKE RD (SH-4) & D ST RT		Wallace	038543	100
001780	1.192	BURKE RD (SH-4) & D ST RT		Wallace	038543	100.08
001780	1.238	>>> Leaving City Limits <<<		Wallace		5760
001780	1.98	DAIRY RD LT				5760
001780	1.99	WOODLAND PARK (SIGN RT; UNINCORPORATED)				5760
001780	2.345	1ST AVE LT				5760
001780	2.395	2ND AVE LT				5760
001780	2.465	3RD AVE LT				5760
001780	2.695	POLE LINE AVE LT				5760
001780	2.81	GRAYS BRIDGE RD RT			002413	100.287
001780	2.83	DAIRY RD LT				5760
001780	3.196	SH-4 & DAIRY RD (OLD ROAD) LT			017677	101.237
001780	3.535	SH-4 & MISCELLANEOUS RD RT				5760
001780	4.045	GRANITE RD LT				5760
001780	4.22	GRANITE RD LT				5760
001780	4.37	GEM (SIGN RT; UNINCORPORATED)				5760
001780	4.61	GEM HILL RD RT			007424	100
001780	4.695	ENTRANCE TO ELECTRICAL SUBSTATION RT				5760
001780	5.083	FRISCO RD LT				5760
001780	5.123	FRISCO RD LT				5760
001780	5.206	BEGIN NEW ALIGNMENT				5760
001780	5.272	BEG CANYON CREEK BR	# 10156			5760
001780	5.335	MP EQ 5.324 BK = 5.335 AH/END NEW ALIGNMENT	**			5760
001780	5.41	BLACK BEAR SIGN RT (UNINCORPORATED)				5760
001780	5.85	BEG CANYON CREEK/TAMARACK BR	# 10161			5760
001780	6.02	YELLOW DOG RD LT				5760
001780	6.045	BEG CANYON CREEK/LOWER MACE BR	# 10166			5760
001780	6.3	CORNWALL (SIGN RT; UNINCORPORATED)				5760
001780	6.62	MACE (SIGN RT; UNINCORPORATED)				5760
001780	6.887	BEG CANYON CREEK BRIDGE	# 10170			5760



# IDAHO TRANSPORTATION DEPARTMENT

Effective Date:  
01/19/2016

## MILEPOINT LOG - STATE HIGHWAY SYSTEM

Route: All                      Record Type: All                      County: All                      Urban Area: All  
 Maint. Dist.: 1                      Foreman Area: All

---Intersecting---

Segment Code	Milepoint	Description of Milepoint	City Name	Segment Code	Milepoint	FA Route Number
<b>SH 4</b>		<b>Main Route                      Ascending</b>	<b>Road</b>	<b>ITD District 1</b>		<b>Shoshone County</b>
001780	7.38	END SH-4 & BURKE (UNINCORPORATED) SIGN RT				5760
<b>SH 5</b>		<b>Main Route                      Ascending</b>	<b>Road</b>	<b>ITD District 1</b>		<b>Benewah County</b>
001820	0	JCT US-95 RT & LT	Plummer	001540	395.877	14
001820	0.053	CEDAR ST & 9TH ST RT & LT	Plummer			14
001820	0.053	CEDAR ST & 9TH ST RT & LT	Plummer	037654	100.183	14
001820	0.053	>>> Leaving City Limits <<<	Plummer			14
001820	0.053	CEDAR ST & 9TH ST RT & LT	Plummer	037654	100.183	14
001820	0.053	CEDAR ST & 9TH ST RT & LT	Plummer			14
001820	0.053	>>> Leaving City Limits <<<	Plummer			14
001820	0.125	CEDAR ST & 8TH ST RT & LT	Plummer	037629	100.784	14
001820	0.199	CEDAR ST & 7TH ST RT	Plummer	037655	100.144	14
001820	0.269	CEDAR ST & 6TH ST RT & LT	Plummer	037656	100.074	14
001820	0.335	CEDAR ST & 5TH ST RT	Plummer			14
001820	0.428	BEG RR BRIDGE                      # 10175	Plummer			14
001820	0.63	SH-5 & 1ST ST RT	Plummer	037624	100.927	14
001820	0.633	>>> Leaving City Limits <<<	Plummer			14
001820	0.919	PROMISE LN RT		012484	100.758	14
001820	1.298	OLD SH-5 RT				14
001820	1.797	BEG PASSING LANE LT				14
001820	2.084	ELLIS LN RT & MINALOOSA RD LT		012486	102.8	14
001820	2.446	END PASSING LANE LT				14
001820	2.757	BEG LITTLE PLUMMER CREEK                      # 10180				14
001820	2.927	BEG PASSING LANE RT				14
001820	3.196	AGATE RD RT & RENLOW RD LT		012488	101.729	14
001820	3.196	AGATE RD RT & RENLOW RD LT		012488	101.729	14
001820	3.464	END PASSING LANE RT				14
001820	3.649	BEGIN 1996 REALIGNMENT				14
001820	3.649	BEGIN 1996 REALIGNMENT				14
001820	3.997	RENLOW RD LT		012488	102.857	14
001820	4.408	END1996 REALIGNMENT				14
001820	4.408	END1996 REALIGNMENT				14
001820	4.561	BEGIN 1993 REALIGNMENT		015998	4.561	14
015998	4.561	BEGIN 1993 REALIGNMENT		001820	4.561	14
015998	4.662	PARKSIDE RD RT		012490	100	14
015998	4.832	END 1993 REALIGNMENT		001820	4.832	14
001820	4.832	END 1993 REALIGNMENT		015998	4.832	14
001820	4.96	BEG PASSING LANE LT				14
001820	5.25	HOUCK CREEK				14
001820	5.7	BEG TURNOUT RT				14
001820	5.73	END TURNOUT RT				14
001820	5.74	END PASSING LANE LT				14
001820	6.06	CTR RR UNDERPASS                      # 30080				14
001820	6.365	CONKLING PARK RD (STC 5722) LT		003410	9.23	14
001820	6.365	CONKLING PARK RD (STC 5722) LT		003410	9.193	14
001820	6.54	BEG PEDEE CREEK                      # 10190				14
001820	6.75	BEG TURNOUT LT				14
001820	6.8	END TURNOUT LT				14
001820	7.01	CREEK				14
001820	7.265	ACCESS RD TO BOAT RAMP LT				14
001820	7.369	ROCKY POINT LOOP RD LT				14
001820	7.613	ROCKY POINT LOOP RD LT				14
001820	8.261	COTTONWOOD CREEK				14
001820	8.867	CTR RR UNDERPASS                      # 30085				14
001820	9.28	BEG TURNOUT LT				14
001820	9.31	END TURNOUT LT				14
001820	10.77	BEG PASSING LANE RT				14
001820	11.08	END PASSING LANE RT				14
001820	11.23	>>> Entering City Limits <<<	Parkline			14



# IDAHO TRANSPORTATION DEPARTMENT

Effective Date:  
01/19/2016

## MILEPOINT LOG - STATE HIGHWAY SYSTEM

Route: All      Record Type: All      County: All      Urban Area: All  
 Maint. Dist.: 1      Foreman Area: All

---Intersecting---

Segment Code	Milepoint	Description of Milepoint	City Name	Segment Code	Milepoint	FA Route Number
<b>SH 5</b>		<b>Main Route      Ascending</b>	<b>Road</b>	<b>ITD District 1</b>	<b>Benewah County</b>	
001820	11.497	SH-5 & ODEKIRK RD RT	Parkline	012509	100.066	14
001820	11.709	BEG BENEWAH CREEK BRIDGE # 10201	Parkline			14
001820	11.74	BENEWAH LAKE RD LT	Parkline			14
001820	11.74	BENEWAH LAKE RD LT	Parkline	012546	100	14
001820	11.84	>>> Leaving City Limits <<<	Parkline			14
001820	12.76	BEG TURNOUT				14
001820	12.782	BENEWAH RD (STC 5705) RT		003390	19.793	14
001820	12.79	END TURNOUT				14
001820	13.55	BEG TURNOUT RT				14
001820	13.59	END TURNOUT RT				14
001820	15.864	SHAY HILL RD RT				14
001820	16.2	SHEPPARD RD LT				14
001820	16.232	CHERRY CREEK RD RT		012526	103.521	14
001820	16.232	CHERRY CREEK RD RT		012526	103.523	14
001820	16.435	CHERRY CREEK				14
001820	17.626	>>> Entering City Limits <<<	St. Maries			14
001820	17.83	BEG TURNOUT LT	St. Maries			14
001820	17.84	RD TO FAIRGROUNDS LT	St. Maries			14
001820	17.865	HISTORICAL SITE #286 LT	St. Maries			14
001820	17.87	END TURNOUT LT	St. Maries			14
001820	17.9	23RD ST RT & LT	St. Maries			14
001820	17.9	23RD ST RT & LT	St. Maries	012552	100.383	14
001820	17.947	IDAHO AVE LT	St. Maries	038195	100	14
001820	17.983	22ND ST LT	St. Maries			14
001820	18.007	SH-5 & MISC RD RT	St. Maries	038188	100.097	14
001820	18.053	SH-5 & CENTER AVE RT	St. Maries	038187	100.129	14
001820	18.171	MAIN ST & 20TH ST RT & LT	St. Maries	012550	100.634	14
001820	18.259	MAIN ST (SH-5) & 19TH ST LT	St. Maries	038204	100	14
001820	18.316	MAIN ST & 18TH ST RT & LT	St. Maries	038205	100.107	14
001820	18.393	MAIN ST & 17TH ST RT & LT	St. Maries	038206	100	14
001820	18.445	MAIN ST & COEUR D'ALENE AVE RT	St. Maries	038181	100.61	14
001820	18.466	MAIN ST & 15TH ST LT	St. Maries	038207	100	14
001820	18.471	COEUR D'ALENE INDIAN RESERVATION BDY (NO SIGN)	St. Maries			14
001820	18.49	>>> Leaving Indian Reservation Limits <<< Coeur D'Alene	St. Maries			14
001820	18.523	MAIN ST & 14TH ST RT & LT	St. Maries	038229	100.258	14
001820	18.574	MAIN ST & 13TH ST RT & LT	St. Maries	038230	100.291	14
001820	18.672	MAIN ST & 11TH ST RT & LT	St. Maries	012530	102.498	14
001820	18.728	MAIN ST & 10TH ST RT & LT	St. Maries	012733	100.25	14
001820	18.778	MAIN ST & 9TH ST RT & LT	St. Maries	038232	100.255	14
001820	18.778	MAIN ST & 9TH ST RT & LT	St. Maries			14
001820	18.828	MAIN ST & 8TH ST RT & LT	St. Maries			14
001820	18.828	MAIN ST & 8TH ST RT & LT	St. Maries	038243	100.068	14
001820	18.877	MAIN ST & 7TH ST RT & LT	St. Maries	038234	100.429	14
001820	18.924	MAIN ST & 6TH ST RT & LT	St. Maries	038244	100.169	14
001820	18.981	MAIN ST & 5TH ST RT	St. Maries	038236	100.348	14
001820	19.032	MAIN ST & S 4TH ST; S 2ND ST LT	St. Maries			14
001820	19.092	4TH ST & COLLEGE AVE RT & LT	St. Maries			14
001820	19.092	4TH ST & COLLEGE AVE RT & LT	St. Maries	038238	100.157	14
001820	19.14	JCT SH-3 LT & AHEAD	St. Maries	001800	84.542	14
001820	19.14	JCT SH-3 LT & AHEAD	St. Maries	001800	84.576	14
<b>SH 6</b>		<b>Main Route      Ascending</b>	<b>Road</b>	<b>ITD District 1</b>	<b>Benewah County</b>	
001850	20.286	>>> Entering County Limits <<< Benewah				5704
001850	20.29	BEG TURNOUT RT & LT				5704
001850	20.32	END TURNOUT RT & LT				5704
001850	23	BEG TURNOUT LT				5704
001850	23.01	PALOUSE DIVIDE RD RT & DENNIS MOUNTAIN RD LT				5704
001850	23.04	TOP OF GRADE				5704
001850	23.05	END TURNOUT LT				5704
001850	23.48	BEG TURNOUT LT				5704



# IDAHO TRANSPORTATION DEPARTMENT


Effective Date:  
01/19/2016

## MILEPOINT LOG - STATE HIGHWAY SYSTEM

Route: All      Record Type: All      County: All      Urban Area: All  
Maint. Dist.: 1      Foreman Area: All

---Intersecting---

Segment Code	Milepoint	Description of Milepoint	City Name	Segment Code	Milepoint	FA Route Number
<b>SH 6</b>		<b>Main Route      Ascending</b>	<b>Road</b>	<b>ITD District 1</b>		<b>Benewah County</b>
001850	23.51	END TURNOUT LT				5704
001850	25.724	WILLOW CREEK RD LT				5704
001850	25.83	RAMSKULL CREEK				5704
001850	26.08	BEG TURNOUT RT				5704
001850	26.11	END TURNOUT RT				5704
001850	27.215	DEEP CREEK				5704
001850	28.11	BEG SANTA CREEK BRIDGE # 18840				5704
001850	28.135	SANDERS-EMIDA RD (STC 5703) LT		003400	13.114	5704
001850	28.135	SANDERS-EMIDA RD (STC 5703) LT		003400	13.12	5704
001850	28.29	EMIDA (SIGN RT; UNINCORPORATED)				5704
001850	28.463	CHARLIE CREEK RD RT		000620	108.02	5704
001850	28.463	CHARLIE CREEK RD RT		000620	108.143	5704
001850	28.547	SH-6 & W PINE AVE LT & RT		012628	100.032	5704
001850	28.648	TELEPHONE SUBSTATION RT		012625	100.192	5704
001850	29.434	JOHN CREEK RD LT				5704
001850	30.209	BEG CREEK # 18850				5704
001850	30.383	CREEK				5704
001850	32.483	BEG SANTA CREEK BRIDGE # 18855				5704
001850	33.084	CREEK				5704
001850	33.4	PETERSON LOOKOUT RD LT		000619	100	5704
001850	34.43	SANTA CREEK				5704
001850	34.87	JCT SH-3 CONNECTOR LT (SANTA JUNCTION)		001844	0	5704
001850	35.055	JCT SH-3 RT & LT (SANTA JUNCTION)		001800	70.017	5704
<b>SH 41</b>		<b>Main Route      Ascending</b>	<b>Road</b>	<b>ITD District 1</b>		<b>Kootenai County</b>
001630	0	SELTICE WAY RT & LT	Post Falls	006020	1.625	7575
001630	0.03	JCT I-90 EB ON RAMP RT, IC #7	Post Falls	001680	0	7575
<b>SH 41</b>		<b>SH Connector      One-Way Reverse</b>	<b>Road</b>	<b>ITD District 1</b>		<b>Kootenai County</b>
030391	0	BEG SH CONN TO E SELTICE WY & ROSS PT RD RT & LT	Post Falls	001630	0.018	7575
030391	0.036	END SH-41 CONNECTOR & E SELTICE WAY RT & LT	Post Falls	006020	1.601	7575
<b>SH 41</b>		<b>Main Route      Ascending</b>	<b>Road</b>	<b>ITD District 1</b>		<b>Kootenai County</b>
001630	0.03	JCT I-90 EB ON RAMP RT, IC #7	Post Falls	001680	0	7575
001630	0.065	CTR I-90 UNDERPASS IC# 7 EBL # 16785	Post Falls	001660	7.128	7575
001630	0.075	CTR I-90 UNDERPASS IC# 7 WBL # 16790	Post Falls	001660	7.129	7575
001630	0.13	>>> Leaving City Limits <<<	Post Falls			7575
001630	0.17	JCT I-90 WB ON RAMP IC# 7		001681	0	7575
001630	0.17	JCT I-90 WB OFF RAMP IC# 7		001682	0.21	7575
001630	0.24	E NEUFELD LN RT & E MANOR AVE LT		022925	100.342	7575
001630	0.293	>>> Entering City Limits <<<	Post Falls			7575
001630	0.435	>>> Leaving City Limits <<<	Post Falls			7575
001630	0.446	MULLAN AVE LT & RT		005930	2.568	7575
001630	0.45	>>> Entering City Limits <<<	Post Falls			7575
001630	0.69	12TH AVE LT	Post Falls			7575
001630	0.945	16TH AVE RT & LT	Post Falls			7575
001630	1.195	HORSEHAVEN AVE RT & LT	Post Falls	022918	100	7575
001630	1.3	UNDERGROUND UTILITY CROSSING	Post Falls			7575
001630	1.41	ENT ELECTRICAL SUBSTATION LT	Post Falls			7575
001630	1.445	POLE LINE RD RT & LT	Post Falls			7575
001630	1.695	EARLY DAWN AVE RT	Post Falls			7575
001630	1.944	OVERHEAD UTILTIY CROSSING	Post Falls			7575
001630	1.945	HOPE AVE RT	Post Falls			7575
001630	2.449	E PRAIRIE AVE RT & LT	Post Falls	002017	105.76	7575
001630	2.449	E PRAIRIE AVE RT & LT	Post Falls	002017	105.76	5732
001630	2.449	>>> Leaving Urban Limits <<< Cda-Post Falls	Post Falls			7575
001630	2.849	RR CROSSING #662605N	Post Falls			5732
001630	2.951	>>> Leaving City Limits <<<	Post Falls			5732
001630	3.451	HAYDEN AVE RT		006080	0	5732



# IDAHO TRANSPORTATION DEPARTMENT


Effective Date:  
01/19/2016

## MILEPOINT LOG - STATE HIGHWAY SYSTEM

Route: All                      Record Type: All                      County: All                      Urban Area: All  
 Maint. Dist.: 1                      Foreman Area: All

---Intersecting---

Segment Code	Milepoint	Description of Milepoint	City Name	Segment Code	Milepoint	FA Route Number
<b>SH 41</b>		<b>Main Route</b>	<b>Ascending</b>	<b>Road</b>	<b>ITD District 1</b>	<b>Kootenai County</b>
001630	3.93	RR CROSSING #662624T				5732
001630	4.454	WYOMING AVE RT & LT				5732
001630	4.986	ENT TO MICROWAVE STATION RT				5732
001630	5.457	LANCASTER RD RT & LT				5732
001630	5.706	>>> Entering City Limits <<<	Rathdrum			5732
001630	5.934	OVERHEAD UTILITY CROSSING	Rathdrum			5732
001630	6.035	UNDERGROUND UTILITY CROSSING	Rathdrum			5732
001630	6.081	NAGEL ST RT & LT	Rathdrum	030857	100.495	5732
001630	6.29	CALIFORNIA ST RT & LT	Rathdrum	030856	100.452	5732
001630	6.46	BOEKEL RD RT	Rathdrum	015934	100	5732
001630	6.52	MONTANA ST LT	Rathdrum	023464	100.305	5732
001630	6.712	E PINE ST RT	Rathdrum	023475	100	5732
001630	6.768	5TH ST LT	Rathdrum			5732
001630	6.774	FIVEPOINT ST RT	Rathdrum			5732
001630	6.784	COEUR D'ALENE ST LT	Rathdrum	023470	100	5732
001630	6.844	CRENSHAW ST RT	Rathdrum			5732
001630	6.906	WRIGHT ST RT & LT	Rathdrum	023514	100.017	5732
001630	7.007	OHIO ST RT & LT	Rathdrum			5732
001630	7.1	LEWIS ST RT & LT	Rathdrum			5732
001630	7.203	STEVENS ST RT	Rathdrum			5732
001630	7.246	CLARK ST RT & STEVENS ST LT	Rathdrum			5732
001630	7.29	WASHINGTON AVE RT & LT	Rathdrum			5732
001630	7.36	VERNON ST RT	Rathdrum	030850	100.294	5732
001630	7.46	VERA ST RT	Rathdrum	030848	100.297	5732
001630	7.65	MAIN ST LT	Rathdrum	029259	100.995	5732
001630	7.72	JCT SH-53 RT	Rathdrum	006047	0	5732
006047	0	JCT SH-53 RT/SH-41 LT & AH	Rathdrum	001630	7.72	18
006047	0.27	JCT SH-53 LT/SH-41 RT	Rathdrum	001630	7.9	18
001630	7.9	JCT SH-53 LT	Rathdrum	006047	0.27	5733
001630	8.25	BEG TURNOUT RT	Rathdrum			5733
001630	8.29	END TURNOUT RT	Rathdrum			5733
001630	8.555	W DIAGONAL RD RT	Rathdrum	023009	100	5733
001630	8.693	>>> Leaving City Limits <<<	Rathdrum			5733
001630	8.92	WILLADSEN RD LT				5733
001630	8.959	AUTOMATIC TRAFFIC COUNTER STA #41	*			5733
001630	10.01	STURGEON RD RT & LT				5733
001630	10.158	TWIN LAKES AVE RT				5733
001630	10.27	GUNNING RD LT				5733
001630	10.429	W GOLDEN AVE RT		024879	100	5733
001630	10.706	LODESTAR AVE RT		024878	100.801	5733
001630	11.114	RICE RD LT				5733
001630	11.455	TWIN LAKES AREA (SIGN RT; UNINCORPORATED)				5733
001630	11.648	SCARCELLO RD RT & VILLAGE BLVD LT				5733
001630	11.934	PAR 3 GOLF COURSE RD LT				5733
001630	11.934	PAR 3 GOLF COURSE RD LT		025062	100.285	5733
001630	12.565	W TWIN LAKES RD (SPORTSMAN ACCESS) LT		002035	114.226	5733
001630	12.98	ENTRANCE TO STATE MATERIALS SOURCE KT-148 RT				5733
001630	13.38	GRAYEAGLE RD LT				5733
001630	14.249	SEASONS RD RT				5733
001630	15.186	MCWILLIAMS RD RT				5733
001630	16.14	NURSERY LN LT				5733
001630	16.47	OLD HWY 41 RT				5733
001630	17.162	SPIRIT LAKE LOOP RD LT				5733
001630	17.883	CONN TO SPIRIT LAKE LOOP RD LT				5733
001630	18.118	>>> Entering City Limits <<<	Spirit Lake			5733
001630	18.134	JCT SH-54 RT	Spirit Lake	001640	0	5733
001630	18.433	5TH AVE & W BLACKWELL BLVD ST RT	Spirit Lake	038149	100	5733
001630	18.559	5TH AVE & W MARYLAND ST LT	Spirit Lake	003424	100.105	5733
001630	18.559	5TH AVE & W MARYLAND ST LT	Spirit Lake			5733



# IDAHO TRANSPORTATION DEPARTMENT

Effective Date:  
01/19/2016

## MILEPOINT LOG - STATE HIGHWAY SYSTEM

Route: All      Record Type: All      County: All      Urban Area: All  
 Maint. Dist.: 1      Foreman Area: All

---Intersecting---

Segment Code	Milepoint	Description of Milepoint	City Name	Segment Code	Milepoint	FA Route Number
<b>SH 41</b>		<b>Main Route      Ascending</b>	<b>Road</b>			<b>ITD District 1      Kootenai County</b>
001630	18.61	ENTRANCE TO ITD MAINTENANCE YARD #11800 RT	Spirit Lake			5733
001630	18.678	5TH AVE & RHODE ISLAND ST RT & LT	Spirit Lake	023695	100.136	5733
001630	18.747	5TH AVE & MASSACHUSETTS ST RT	Spirit Lake	023694	100.138	5733
001630	18.84	5TH AVE & VERMONT ST RT & LT	Spirit Lake	023693	100.137	5733
001630	18.911	5TH AVE & NEW HAMPSHIRE ST RT & LT	Spirit Lake	023692	100.216	5733
001630	18.979	5TH AVE & MAINE ST RT & LT	Spirit Lake	001986	111.556	5733
001630	19.05	5TH AVE & WASHINGTON ST RT & LT	Spirit Lake	023690	100.239	5733
001630	19.127	5TH AVE & ADAMS ST RT & LT	Spirit Lake	023689	100.312	5733
001630	19.206	5TH AVE & JEFFERSON ST RT & LT	Spirit Lake	023686	100.305	5733
001630	19.288	5TH AVE & MONROE ST LT	Spirit Lake			5733
001630	19.362	5TH AVE & E MADISON ST RT & LT	Spirit Lake	023684	100	5733
001630	19.508	5TH AVE & JACKSON ST LT & RT	Spirit Lake	023682	100.139	5733
001630	19.661	5TH AVE & VAN BUREN ST LT & RT	Spirit Lake	023683	100.134	5733
001630	19.849	>>> Leaving County Limits <<< Kootenai	Spirit Lake			5733
<b>SH 41</b>		<b>Main Route      Ascending</b>	<b>Road</b>			<b>ITD District 1      Bonner County</b>
001630	19.849	>>> Entering County Limits <<< Bonner	Spirit Lake			5733
001630	19.856	>>> Leaving City Limits <<<	Spirit Lake			5733
001630	19.982	SH-41 & WALDEN LN LT		038169	100.298	5733
001630	20.599	EDGEMERE RD LT				5733
001630	20.925	SPIRIT LAKE RD (S49) RT				5733
001630	21.655	ENT STOCKPILE SITE BR-25 RT				5733
001630	22.08	BEG TURNOUT LT				5733
001630	22.11	END TURNOUT LT				5733
001630	22.3	STATE MATERIALS SOURCE BR-26 RT				5733
001630	22.66	BEG SPIRIT CREEK # 14250				5733
001630	22.696	RAILROAD CUTOFF RD (S16C) RT				5733
001630	22.986	RAILROAD RD (S16) RT				5733
001630	24.891	SANTIAGO RD LT		030639	100	5733
001630	26.14	BLANCHARD (SIGN RT; UNINCORPORATED)				5733
001630	26.397	S19 RD RT & LT				5733
001630	26.397	BLANCHARD CUTOFF RD (S14) RT; S19A LT		022022	100.119	5733
001630	26.732	BLANCHARD RD (S10) LT				5733
001630	27.618	STONE RD (S9) RT		021944	100	5733
001630	28.182	POLE LINE RD LT		025021	100.263	5733
001630	28.651	ROBERTS RD (S28) LT		027013	101.451	5733
001630	28.651	ROBERTS RD (S28) LT				5733
001630	29	BEG TURNOUT LT				5733
001630	29.04	END TURNOUT LT				5733
001630	30.068	ROBERTS CUT-OFF RD (S7) LT		029142	100.32	5733
001630	30.068	ROBERTS CUT-OFF RD (S7) LT		029142	100.293	5733
001630	31.725	TWEDDLE RD (S44) LT		021941	100.848	5733
001630	32.313	ENTRANCE TO ELECTRICAL SUBSTATION RT				5733
001630	32.676	MCDONALD CREEK				5733
001630	32.805	HOO DOO LOOP RD (S11) RT				5733
001630	36.02	BEG TURNOUT RT				5733
001630	36.06	END TURNOUT RT				5733
001630	36.072	WOMAK RD LT		021939	100.748	5733
001630	36.245	PINE RD (S70) LT				5733
001630	36.245	PINE RD (S70) LT		021936	101.553	5733
001630	36.605	RD TO SANITARY LANDFILL LT				5733
001630	37.339	OLD PRIEST RIVER RD (S78) RT & LT		003810	0	5733
001630	37.609	RD TO ALBENI RECREATION AREA RT				5733
001630	37.609	RD TO ALBENI RECREATION AREA RT		022019	100.393	5733
001630	37.646	RD TO ALBENI RECREATION AREA RT				5733
001630	37.66	ENT MATERIALS SOURCE BR-62 LT				5733
001630	37.708	OVERHEAD UTILITY CROSSING				5733
001630	38.189	SPRING ST LT				5733
001630	38.322	S MARION AVE RT & LT		018920	100.172	5733
001630	38.502	>>> Entering City Limits <<<	Oldtown			5733





# IDAHO TRANSPORTATION DEPARTMENT

Effective Date:  
01/19/2016

## MILEPOINT LOG - STATE HIGHWAY SYSTEM

Route: All      Record Type: All      County: All      Urban Area: All  
 Maint. Dist.: 1      Foreman Area: All

---Intersecting---

Segment Code	Milepoint	Description of Milepoint	City Name	Segment Code	Milepoint	FA Route Number
<b>SH 41</b>	<b>Main Route</b>	<b>Ascending</b>	<b>Road</b>	<b>ITD District 1</b>	<b>Bonner County</b>	
001630	38.506	5TH ST RT	Oldtown			5733
001630	38.531	SH-41 & MISC RD RT	Oldtown	037316	100	5733
001630	38.637	SH-41 & MISC RD RT	Oldtown	037315	100	5733
001630	38.66	STATE AVE LT	Oldtown	018919	100.23	5733
001630	38.66	4TH ST RT & LT	Oldtown			5733
001630	38.71	BEG RR BRIDGE	Oldtown			5733
			# 14255			
001630	38.742	END RR BRIDGE	Oldtown			5733
001630	38.927	STATE AVE & 2ND ST RT & LT	Oldtown	037318	100	5733
001630	38.985	STATE AVE & 3RD ST RT & LT	Oldtown	037321	100	5733
001630	39.058	JCT US-2 RT & LT	Oldtown	001590	0	5733
<b>SH 53</b>	<b>Main Route</b>	<b>Ascending</b>	<b>Road</b>	<b>ITD District 1</b>	<b>Kootenai County</b>	
001650	0	WASHINGTON/IDAHO STATE LINE				18
001650	0.36	BEG TURNOUT RT				18
001650	0.46	HISTORICAL SITE #256 RT				18
001650	0.56	END TURNOUT RT				18
001650	1.035	HIGH PRAIRIE RD LT				18
001650	1.37	PRAIRIE AVE RT		002017	100	18
001650	1.628	CLOVERLEAF RD LT				18
001650	1.903	HAUSER LAKE RD LT				18
001650	2.13	HAUSER CREEK				18
001650	2.173	N PLEASANTVIEW RD RT		016828	100.514	18
001650	2.49	HOLLISTER DR LT				18
001650	3.411	MCGUIRE RD RT		005900	4.715	18
001650	3.97	ATR #241 -- HAUSER WIM				18
001650	4.13	N CHURCH RD LT		009041	100	18
001650	4.81	N CHASE RD LT				18
001650	6.127	N IDAHO RD LT				18
001650	6.638	AUTOMATIC TRAFFIC COUNTER STA #40	*			18
001650	7.551	GREENSFERRY RD RT		002515	106.204	18
001650	8	HIDDEN VALLEY AVE LT				18
001650	8.2	>>> Entering City Limits <<<	Rathdrum			18
001650	8.329	BEG RATHDRUM CREEK	Rathdrum			18
			# 14661			
001650	8.385	LATAH ST LT	Rathdrum			18
001650	8.48	ALTURAS ST LT	Rathdrum			18
001650	8.483	SHORT ST LT	Rathdrum			18
001650	8.588	MILL ST RT & LT	Rathdrum	029255	100.267	18
001650	8.647	MCCARTNEY ST RT & LT	Rathdrum	030851	100.322	18
001650	8.66	BEG TURNOUT RT	Rathdrum			18
001650	8.71	GRAY ST LT	Rathdrum			18
001650	8.802	LOGAN ST LT	Rathdrum			18
001650	8.823	KOOTENAI ST LT	Rathdrum			18
001650	8.919	BINGHAM ST LT	Rathdrum	029253	100.251	18
001650	8.92	END TURNOUT RT	Rathdrum			18
001650	8.95	ROOSEVELT AVE LT	Rathdrum			18
001650	9.051	IDAHO ST LT	Rathdrum			18
001650	9.46	JCT SH-41 AHEAD & RT	Rathdrum	006047	0.27	18
<b>SH 53</b>	<b>Main Route</b>	<b>Descending</b>	<b>Road</b>	<b>ITD District 1</b>	<b>Kootenai County</b>	
		SH 53 is overlapped by SH 41 (006047   0 / .27)				
<b>SH 53</b>	<b>Main Route</b>	<b>Ascending</b>	<b>Road</b>	<b>ITD District 1</b>	<b>Kootenai County</b>	
001650	9.66	SH-53 & SH-41 LT & BK	Rathdrum	006047	0	18
001650	9.777	STYLE GATE ST LT	Rathdrum	030744	100	18
001650	9.881	WESTWOOD ST RT & LT	Rathdrum	030743	100	18
001650	10.038	N MEYER RD RT & LT	Rathdrum	002019	105.036	18
001650	10.408	>>> Leaving City Limits <<<	Rathdrum			18
001650	10.546	MISC COUNTY RD LT				18
001650	10.563	N TRAILS END RD LT/DSGN STC 5714 RT		025532	100	18
001650	10.594	UNDERGROUND UTILITY CROSSING				18



# IDAHO TRANSPORTATION DEPARTMENT

Effective Date:  
01/19/2016

## MILEPOINT LOG - STATE HIGHWAY SYSTEM

Route: All                      Record Type: All                      County: All                      Urban Area: All  
 Maint. Dist.: 1                      Foreman Area: All

---Intersecting---

Segment Code	Milepoint	Description of Milepoint	City Name	Segment Code	Milepoint	FA Route Number
<b>SH 53</b>		<b>Main Route                      Ascending</b>	<b>Road</b>	<b>ITD District 1</b>	<b>Kootenai County</b>	
001650	10.76	BEG OVERHEAD UTILITY CROSSINGS				18
001650	10.794	END OVERHEAD UTILITY CROSSINGS				18
001650	10.911	N SINGER RD RT		023463	100.512	18
001650	10.919	N FOWLER RD LT				18
001650	11.041	N WINDSONG LANE RT				18
001650	11.418	N MOUNTAIN VIEW RD LT				18
001650	11.671	N SITKA RD LT				18
001650	11.779	N RANCH VALLEY RD RT				18
001650	11.919	N RADIAN RD LT		023052	100	18
001650	12.046	N ATLAS RD RT & LT		023053	102.007	18
001650	12.172	N GUINEA LN RT				18
001650	12.551	N WILKINSON RD LT				18
001650	12.784	N KNUDSON ST RT				18
001650	13.026	N RAMSEY RD RT & LT		006100	20.008	18
001650	13.959	OLD US HWY 95 LT		001985	100	18
001650	14.073	CTR RR BRIDGE	# 14665			18
001650	14.088	END RR BRIDGE				18
001650	14.198	CONN FROM US-95 SB LT		025563	10	18
001650	14.255	JCT US-95 SBL RT & LT		001540	439.174	18
001650	14.255	JCT US-95 NBL RT & LT		001540	439.163	18
<b>SH 54</b>		<b>Main Route                      Ascending</b>	<b>Road</b>	<b>ITD District 1</b>	<b>Kootenai County</b>	
001640	0	JCT SH-41 RT & LT	Spirit Lake	001630	18.134	5738
001640	0.314	10TH AVE LT	Spirit Lake	023711	100	5738
001640	0.566	>>> Leaving City Limits <<<	Spirit Lake			5738
001640	0.687	N SPITFIRE ST LT				5738
001640	1	N COEUR D'ALENE DR LT				5738
001640	2.038	N KALEB LN RT				5738
001640	2.094	N PRIEST RIVER DR LT				5738
001640	2.854	N RAMSEY RD RT		002033	100	5738
001640	3.7	N SAINT JOE DR LT				5738
001640	3.997	E RED DELL LOOP RT				5738
001640	4.122	N RIFLE RD LT				5738
001640	4.249	E RED DELL LOOP RT				5738
001640	4.744	N NATHAN RD LT				5738
001640	5.258	QUAIL RUN CT LT				5738
001640	5.511	N PHEASANT RUN CT LT				5738
001640	5.893	N CLAGSTONE RD RT & LT		021903	103.018	5738
001640	6.514	N WHEATRIDGE RD RT				5738
001640	6.678	N GREYSTONE RD RT				5738
001640	6.902	N SHEEP SPRINGS RD LT				5738
001640	7.025	>>> Entering City Limits <<<	Athol			5738
001640	7.167	WATKINS AVE & N MEADOW ST LT	Athol	033482	100	5738
001640	7.222	RR CROSSING #662696W	Athol			5738
001640	7.227	WATKINS AVE & ALLEN ST LT	Athol	033473	99.929	5738
001640	7.315	SMYLIE BLVD & PASTIME ST LT	Athol	033477	100	5738
001640	7.386	SMYLIE BLVD & RAILROAD ST LT	Athol	033478	100	5738
001640	7.429	RR CROSSING #058857B (2 TRACKS)	Athol			5738
001640	7.455	SMYLIE BLVD & 1ST ST RT & LT	Athol	001985	109.781	5738
001640	7.526	SMYLIE BLVD & 3RD ST RT	Athol	033458	101	5738
001640	7.538	SMYLIE BLVD & 3RD ST LT	Athol	033476	100	5738
001640	7.565	SMYLIE BLVD & N HARMS WAY RT	Athol	033740	100.085	5738
001640	7.602	SMYLIE BLVD & 4TH ST RT	Athol	033471	100.245	5738
001640	7.659	SMYLIE BLVD & N 5TH ST LT	Athol	033474	100	5738
001640	7.659	SMYLIE BLVD & N 5TH ST LT	Athol			5738
001640	7.712	SMYLIE BLVD & DAVIS LN RT	Athol	033472	100.25	5738
001640	7.872	>>> Leaving City Limits <<<	Athol			5738
001640	7.892	OLD HWY 95 RT & LT		001540	449.029	5738
001640	7.965	US-95 IC449 SB ON/OFF RAMPS RT & LT		026895	0.338	5738
001640	8.086	US-95 IC449 NB ON/OFF RAMPS RT & LT		026892	0.361	5738



# IDAHO TRANSPORTATION DEPARTMENT

Effective Date:  
01/19/2016

## MILEPOINT LOG - STATE HIGHWAY SYSTEM

Route: All                      Record Type: All                      County: All                      Urban Area: All  
 Maint. Dist.: 1                      Foreman Area: All

---Intersecting---

Segment Code	Milepoint	Description of Milepoint	City Name	Segment Code	Milepoint	FA Route Number
<b>SH 54</b>		<b>Main Route                      Ascending</b>	<b>Road</b>	<b>ITD District 1</b>		<b>Kootenai County</b>
001640	8.159	N SYLVAN LN RT		022750	101.906	5738
001640	8.333	E HOWARD RD LT		022749	100	5738
001640	8.36	AUTOMATIC TRAFFIC COUNTER STA #42	*			5738
001640	8.472	HISTORICAL SITE RT				5738
001640	8.915	N LINZY LN RT				5738
001640	9.286	N LONE MOOSE TR LT				5738
001640	9.53	LOCAL RD RT		026340	100	5738
001640	9.803	LOCAL RD RT		026340	100.993	5738
001640	9.907	N RED FIR RD RT & LT				5738
001640	10.402	N TWO ROCK RD RT				5738
001640	10.901	N LEWELLEN CREEK RD RT		023074	102.013	5738
001640	11.526	N CARAVELLE RD RT & LT				5738
001640	11.773	N CROWE RD RT				5738
001640	11.787	BEG DIVIDED HIGHWAY				5738
001640	11.873	TRAFFIC CIRCLE (N GOOD HOPE RD) LT				5738
001640	11.909	N GOOD HOPE RD RT		008672	103.763	5738
001640	11.938	N GOOD HOPE RD LT				5738
001640	12.052	FARRAGUT STATE PARK BOUNDARY (SIGN) LT				5738
001640	12.269	PARK VISITORS CTR/E RANGER RD LT				5738
001640	12.461	E BANDANNA RD RT				5738
001640	12.625	SOUTH RD RT & NORTH RD LT				5738
001640	13.28	THIMBLEBERRY ACCESS LT				5738
001640	13.81	BRIG RD RT & N BRIG RD LT				5738
001640	14.5	NORTH RD LT & BENNLON RD RT				5738
001640	14.605	END DIVIDED HIGHWAY				5738
001640	14.61	LOCUST GROVE RD-PARK ENTRANCE RT				5738
001640	14.755	HISTORICAL SITE #422 LT				5738
001640	14.853	BLACKWOOD CIRCLE RD RT				5738
001640	15.122	1ST ST LT				5738
001640	15.267	E 3RD ST LT				5738
001640	15.418	CORBIN ST LT				5738
001640	15.44	END SH-54/E HUDSON BAY RD RT/SMYLIE BLVD AH		016286	100	5738
<b>SH 57</b>		<b>Main Route                      Ascending</b>	<b>Road</b>	<b>ITD District 1</b>		<b>Bonner County</b>
001620	0	9TH ST & ALBANY RT & LT	Priest River	001590	5.846	5778
001620	0.087	9TH ST & JACKSON AVE RT & LT	Priest River	037752	100.07	5778
001620	0.143	9TH ST & JEFFERSON AVE RT & LT	Priest River	037753	100.201	5778
001620	0.201	9TH ST & LINCOLN AVE RT & LT	Priest River	037754	100.116	5778
001620	0.245	9TH ST & BEARDMORE AVE LT	Priest River	021958	100.4	5778
001620	0.245	9TH ST & BEARDMORE AVE LT	Priest River			5778
001620	0.426	9TH ST (SH-57) & JAMES AVE LT	Priest River	037759	100.411	5778
001620	0.45	9TH ST & 10TH ST LT	Priest River			5778
001620	0.503	9TH ST (SH-57) & BEAR GRASS LN LT	Priest River	037798	100.052	5778
001620	0.55	ENT TO PRIEST RIVER AIRPORT RT	Priest River			5778
001620	0.675	CTR TRUCK SCALE (SATELLITE POE) LT	Priest River			5778
001620	0.733	ENT ITD MAINTENANCE YARD #12100 RT	Priest River			5778
001620	0.739	9TH ST (SH-57) & DOOLITTLE LN LT	Priest River	037790	100.096	5778
001620	0.756	9TH ST & HEMLOCK ST RT	Priest River			5778
001620	0.756	9TH ST & HEMLOCK ST RT	Priest River	037791	100	5778
001620	0.798	9TH ST & TAMMARACK RD RT	Priest River			5778
001620	0.928	9TH ST (SH-57) & FIR ST RT	Priest River	037794	100	5778
001620	1.013	9TH ST (SH-57) & SPRUCE ST RT	Priest River	037795	100	5778
001620	1.111	9TH ST (SH-57) & RUE DU ANNIE RT	Priest River	037796	100	5778
001620	1.17	9TH ST (SH-57) & COTTAGE LN RT	Priest River	037797	100	5778
001620	1.257	9TH ST (SH-57) & MISC RD RT	Priest River	037789	100	5778
001620	1.279	CEMETERY RD RT	Priest River			5778
001620	1.314	STATE MATERIALS SOURCE BR-88 LT	Priest River			5778
001620	1.364	>>> Leaving City Limits <<<	Priest River			5778
001620	2.55	CREEK				5778
001620	3	STATE MATERIALS SOURCE BR-66 LT				5778



# IDAHO TRANSPORTATION DEPARTMENT

Effective Date:  
01/19/2016

## MILEPOINT LOG - STATE HIGHWAY SYSTEM

Route: All                      Record Type: All                      County: All                      Urban Area: All  
 Maint. Dist.: 1                      Foreman Area: All

---Intersecting---

Segment Code	Milepoint	Description of Milepoint	City Name	Segment Code	Milepoint	FA Route Number
<b>SH 57</b>		<b>Main Route</b>				
		<b>Ascending</b>				
		<b>Road</b>				
						<b>Bonner County</b>
001620	3.05	SADDLER CREEK				5778
001620	3.56	MCABEE FALLS RD (W33) (PENNINSULA RD) RT		003800	0	5778
001620	3.8	CUBAN CREEK; STONE JOHNNY RD LT				5778
001620	4.632	BARRETT RD LT		021959	100.864	5778
001620	4.632	BARRETT RD LT		021959	100.82	5778
001620	4.998	CUBAN HILL RD LT		021961	100.566	5778
001620	5.45	BEG PASSING LANE LT				5778
001620	5.72	END PASSING LANE LT				5778
001620	5.903	CREEK				5778
001620	6.378	PINE CREEK				5778
001620	6.43	BEG PASSING LANE RT				5778
001620	6.67	END PASSING LANE RT				5778
001620	7.18	BEG TURNOUT RT				5778
001620	7.22	END TURNOUT RT				5778
001620	7.78	CREEK				5778
001620	7.99	BEG TURNOUT RT				5778
001620	8.01	END TURNOUT RT				5778
001620	8.364	BEG LOWER W BRANCH PRIEST RV BR # 14890				5778
001620	8.373	END LOWER W BRANCH PRIEST RV BR				5778
001620	8.38	AUTOMATIC TRAFFIC COUNTER STA #147	*			5778
001620	8.678	PETERSON (W48) RT; FOUR-CORNERS (BEAR PAW RD) LT				5778
001620	8.85	PUZZLE CREEK				5778
001620	9.7	GUINN CREEK				5778
001620	9.75	BEG PASSING LANE RT				5778
001620	10.231	CREEK				5778
001620	10.33	END PASSING LANE RT				5778
001620	10.86	BEG PASSING LANE LT				5778
001620	11.27	END PASSING LANE LT				5778
001620	12.155	FOUR CORNERS RD (W17) LT				5778
001620	12.155	FOUR CORNERS RD (W17) LT		000800	103.898	5778
001620	12.501	QUARTZ CREEK RD RT		021963	100	5778
001620	14.53	BEG PASSING LANE RT				5778
001620	14.82	END PASSING LANE RT				5778
001620	15.038	MOORE CREEK				5778
001620	15.37	BEG PASSING LANE LT				5778
001620	15.82	END PASSING LANE LT				5778
001620	16.441	MOORES CREEK				5778
001620	17.29	DUBIUS MURRAY CREEK RD (W104) RT				5778
001620	17.954	GLEASON MCABEE RT		021989	100	5778
001620	18.284	DUBIUS CREEK				5778
001620	18.56	BEG PASSING LANE RT				5778
001620	18.77	END PASSING LANE RT				5778
001620	18.978	GLEASON BOSWELL RD LT				5778
001620	19.42	BEG PASSING LANE LT				5778
001620	19.62	END PASSING LANE LT				5778
001620	19.654	BEG UPPER W BRANCH PRIEST RV BR # 14895				5778
001620	19.711	END UPPER W BRANCH PRIEST RV BR				5778
001620	21.52	SQUAW VALLEY LOOP (W122B) LT		021993	100	5778
001620	22.281	SQUAW VALLEY RD (W122) LT; COOLIN RD RT		000804	107.351	5778
001620	22.281	SQUAW VALLEY RD (W122) LT; COOLIN RD RT				5778
001620	22.478	COOLIN RD (W124) (DICKEN SHEET RD) RT		003790	0	5778
001620	23.83	BEG TURNOUT RT				5778
001620	23.86	END TURNOUT RT				5778
001620	24.12	BINARCH CREEK				5778
001620	25.455	BEG TURNOUT RT				5778
001620	25.48	END TURNOUT RT				5778
001620	25.956	OUTLET BAY RD (W35C) RT				5778
001620	26.897	CRAUN RD LT & RT		031037	100.089	5778
001620	27.039	CRAUN RD LT		031037	100.405	5778
001620	27.041	NORTH ST LT & RT		021997	100.42	5778



# IDAHO TRANSPORTATION DEPARTMENT


Effective Date:  
01/19/2016

## MILEPOINT LOG - STATE HIGHWAY SYSTEM

Route: All      Record Type: All      County: All      Urban Area: All  
 Maint. Dist.: 1      Foreman Area: All

---Intersecting---

Segment Code	Milepoint	Description of Milepoint	City Name	Segment Code	Milepoint	FA Route Number
<b>SH 57</b>						
		<b>Main Route</b>				
		<b>Ascending</b>				
		<b>Road</b>				
						<b>ITD District 1</b>
						<b>Bonner County</b>
001620	27.15	LAMB CREEK				5778
001620	27.398	HWY 57 LT & RT		030636	100.068	5778
001620	27.398	HWY 57 LT & RT		030636	100.07	5778
001620	27.744	FAIRWAY RD LT		030458	101.149	5778
001620	27.838	WILLIAMS RD RT		024919	100.725	5778
001620	27.859	FAIRWAY RD LT		024920	100	5778
001620	28.63	LUBY BAY RD (W350) RT				5778
001620	28.63	LUBY BAY RD (W148) (GOLF COURSE RD) RT		002507	100	5778
001620	31.42	KALISPELL BAY RD (W170) RT				5778
001620	32.115	ENTRANCE TO AIRPORT LT				5778
001620	32.629	COUNTY RD LT		022315	101.514	5778
001620	33.9	BEG TURNOUT RT				5778
001620	33.96	END TURNOUT RT				5778
001620	34.097	BEG KALISPELL CREEK BRIDGE # 14900				5778
001620	34.14	MATERIALS SOURCE BR-100 LT				5778
001620	36.05	REEDER CREEK				5778
001620	36.311	BEAVER CREEK RD (W196) RD LT				5778
001620	36.492	REEDER BAY RD (W198) RT				5778
001620	36.665	REEDER BAY CUT-OFF RD (W198C) RT				5778
001620	36.696	BISMARK RD (W 200) LT				5778
001620	36.696	BISMARK RD (W 200) LT		022003	102.626	5778
001620	37.184	MISCELLANEOUS RD RT		022006	100	5778
001620	37.23	END OF SH-57				5778
<b>SH 58</b>						
		<b>Main Route</b>				
		<b>Ascending</b>				
		<b>Road</b>				
						<b>ITD District 1</b>
						<b>Kootenai County</b>
001810	0	WA/ID STATE LINE; CD'ALENE INDIAN RES BOUNDARY				5724
001810	0	IDAHO RD RT		001979	101.55	5724
001810	0.299	BEG ROCK CREEK BRIDGE # 14905				5724
001810	0.312	END ROCK CREEK BRIDGE # 14905				5724
001810	0.336	S DRECHSEL RD LT		023137	100	5724
001810	2.223	BEG NEW ALIGNMENT				5724
001810	2.223	BEG NEW ALIGNMENT				5724
001810	2.462	BEG N FORK ROCK CREEK BRIDGE #14907				5724
001810	2.522	END N FORK ROCK CREEK BRIDGE #14907				5724
001810	2.61	SB US-95 ON RAMP RT		025512	10	5724
001810	2.617	SB US-95 OFF RAMP RT		025513	10.473	5724
001810	2.716	BEG NEW BRIDGE #14903				5724
001810	2.829	END NEW BRIDGE #14903				5724
001810	2.937	NB US-95 ON RAMP RT		025514	10	5724
001810	2.943	NB US-95 OFF RAMP RT/END SH-58		025515	10.495	5724
001810	2.943	NB US-95 OFF RAMP RT/END SH-58		025515	10.47	5724
<b>SH 60</b>						
		<b>Main Route</b>				
		<b>Ascending</b>				
		<b>Road</b>				
						<b>ITD District 1</b>
						<b>Benewah County</b>
001830	0	WA/ID ST LINE; COEUR D'ALENE INDIAN RES BDRY				5706
001830	0	WA/ID ST LINE; COEUR D'ALENE INDIAN RES BDRY		000625	107.385	5706
001830	0.001	STATE LINE RD RT & LT				5706
001830	0.105	BEG LITTLE HANGMAN CREEK BRIDGE # 14910				5706
001830	0.66	OVERHEAD UTILITY CROSSING				5706
001830	2.14	TYLER RD RT		012471	102.688	5706
001830	2.14	TYLER RD RT				5706
001830	3.28	HANSEN RD RT				5706
001830	3.28	HANSEN RD RT		012469	101.244	5706
001830	3.785	MADSON RD LT				5706
001830	4.68	MOCTILEME CREEK				5706
001830	5.51	JCT US-95 RT & LT		001540	387.502	5706



# IDAHO TRANSPORTATION DEPARTMENT


Effective Date:  
01/19/2016

## MILEPOINT LOG - STATE HIGHWAY SYSTEM

Route: All      Record Type: All      County: All      Urban Area: All  
Maint. Dist.: 1      Foreman Area: All

---Intersecting---

Segment Code	Milepoint	Description of Milepoint	City Name	Segment Code	Milepoint	FA Route Number
<b>I 90</b>	<b>Main Route</b>	<b>One-Way Forward</b>	<b>Road</b>	<b>ITD District 1</b>		<b>Shoshone County</b>
001733	0.083	BEG WB ON RAMP & LAHDE HILL RD RT		008510	0	5826
001733	0.083	BEG WB ON RAMP & LAHDE HILL RD RT		008510	0	90
(Segments of I.C. No: 45)						
<b>I 90</b>	<b>Main Route</b>	<b>One-Way Forward</b>	<b>Road</b>	<b>ITD District 1</b>		<b>Shoshone County</b>
001773	0.084	END WB OFF RAMP & LOCAL RD RT & LT		008630	0	5828
001773	0.084	END WB OFF RAMP & LOCAL RD RT & LT		008630	0	90
(Segments of I.C. No: 65)						
<b>I 90</b>	<b>Main Route</b>	<b>One-Way Forward</b>	<b>Road</b>	<b>ITD District 1</b>		<b>Shoshone County</b>
001778	0.092	MILL RD & WB ON RAMP RT/WB OFF RAMP LT		001777	0.119	5813
001778	0.092	MILL RD & WB ON RAMP RT/WB OFF RAMP LT		001777	0.119	90
(Segments of I.C. No: 67)						
<b>I 90</b>	<b>Main Route</b>	<b>One-Way Forward</b>	<b>Road</b>	<b>ITD District 1</b>		<b>Shoshone County</b>
001774	0.151	LOCAL ACCESS RT/BEG WB ON RAMP IC #65				90
001774	0.151	LOCAL ACCESS RT/BEG WB ON RAMP IC #65				5828
(Segments of I.C. No: 65)						
<b>I 90</b>	<b>Main Route</b>	<b>One-Way Forward</b>	<b>Road</b>	<b>ITD District 1</b>		<b>Shoshone County</b>
015910	0.199	BEG TWO-WAY & LOCAL RD RT				90
015910	0.199	BEG TWO-WAY & LOCAL RD RT				5817
(Segments of I.C. No: 66)						
<b>I 90</b>	<b>Main Route</b>	<b>One-Way Forward</b>	<b>Road</b>	<b>ITD District 1</b>		<b>Shoshone County</b>
001772	0.214	LOCAL RD RT/BEG EB ON RAMP ic #65				90
001772	0.214	LOCAL RD RT/BEG EB ON RAMP ic #65				5825
(Segments of I.C. No: 65)						
<b>I 90</b>	<b>Main Route</b>	<b>One-Way Forward</b>	<b>Road</b>	<b>ITD District 1</b>		<b>Kootenai County</b>
001699	0.251	END I-90 OFF/I-90 SPUR AH & CDA AVE RT	Coeur D Alene	003528	100.52	90
001699	0.251	END I-90 OFF/I-90 SPUR AH & CDA AVE RT	Coeur D Alene	003528	100.52	7445
(Segments of I.C. No: 15)						
<b>I 90</b>	<b>Main Route</b>	<b>One-Way Forward</b>	<b>Road</b>	<b>ITD District 1</b>		<b>Shoshone County</b>
015910	0.284	END TWO-WAY & LOCAL RD RT/BEG ON RAMP				5817
015910	0.284	END TWO-WAY & LOCAL RD RT/BEG ON RAMP				90
(Segments of I.C. No: 66)						
<b>I 90</b>	<b>Main Route</b>	<b>Ascending</b>	<b>Road</b>	<b>ITD District 1</b>		<b>Kootenai County</b>
001660	0	>>> Entering County Limits <<< Kootenai				90
001660	0	BEG SPOKANE RV BR (STATE LN) EBL# 16735				90
001660	0.001	BEG SPOKANE RV BR (STATE LN) WBL# 16740				90
001660	0.098	END SPOKANE RIVER BRIDGE				90
001660	0.35	MAINTENANCE CROSSOVER				90
001660	0.699	I-90 WB ON RAMP LT		026820	0	90
001660	0.825	I-90 EB OFF RAMP RT		026817	0	90
001660	0.825	>>> Entering County Limits <<< Kootenai				90
001660	1.16	>>> Entering City Limits <<<	Post Falls			90
001660	1.321	I-90 WB OFF RAMP LT	Post Falls	026819	0.223	90
001660	1.497	I-90 EB ON RAMP RT	Post Falls	026818	0.238	90
001660	1.805	BEG EB OFF RAMP IC# 2	Post Falls	001671	0	90
001660	1.84	END WB ON RAMP IC# 2	Post Falls	001674	0.26	90
001660	2.067	BEG PLEASANT VIEW RD OP IC#2 EBL# 16745	Post Falls			90
001660	2.068	BEG PLEASANT VIEW RD OP IC#2 WBL# 16750	Post Falls			90
001660	2.08	CTR PLEASANT VIEW RD OP IC#2 EBL# 16745	Post Falls	005910	3.433	90
001660	2.081	CTR PLEASANT VIEW RD OP IC#2 WBL# 16750	Post Falls	005910	3.443	90
001660	2.105	END PLEASANT VIEW RD OP IC# 2	Post Falls			90
001660	2.303	BEG WB OFF RAMP IC# 2	Post Falls	001673	0	90



# IDAHO TRANSPORTATION DEPARTMENT


Effective Date:  
01/19/2016

## MILEPOINT LOG - STATE HIGHWAY SYSTEM

Route: All      Record Type: All      County: All      Urban Area: All  
Maint. Dist.: 1      Foreman Area: All

---Intersecting---

Segment Code	Milepoint	Description of Milepoint	City Name	Segment Code	Milepoint	FA Route Number
<b>I 90</b>		<b>Main Route</b>				
		<b>Ascending</b>				
		<b>Road</b>				
						<b>ITD District 1</b>
						<b>Kootenai County</b>
001660	2.462	END EB ON RAMP IC# 2	Post Falls	001672	0.33	90
001660	2.73	MAINTENANCE CROSSOVER	Post Falls			90
001660	3.095	CTR MCGUIRE RD UNDERPASS # 30535	Post Falls	005900	1.17	90
001660	4.27	END WB ON RAMP IC# 5	Post Falls	001676	0.35	90
001660	4.302	BEG EB OFF RAMP IC# 5	Post Falls	001675	0	90
001660	4.46	BEG RR BRIDGE # 16760	Post Falls			90
001660	4.507	END RR BRIDGE	Post Falls			90
001660	4.619	BEG I-90B OP IC# 5 EBL # 16765	Post Falls			90
001660	4.62	BEG I-90B OP IC# 5 WBL # 16770	Post Falls			90
001660	4.63	CTR I-90B OP IC# 5 EBL # 16765	Post Falls	005920	0.175	90
001660	4.631	CTR I-90B OP IC# 5 WBL # 16770	Post Falls	005920	0.165	90
001660	4.651	END I-90B OP IC# 5	Post Falls			90
001660	4.92	BEG WB OFF RAMP IC# 5	Post Falls	006203	0	90
001660	4.991	END EB ON RAMP IC# 5	Post Falls	006204	0.38	90
001660	5.143	CTR IDAHO ST UNDERPASS # 30570	Post Falls	005970	0.128	90
001660	5.432	CTR SELTICE WAY UP IC# 6 # 30575	Post Falls	001661	5.568	90
001660	5.679	BEG WB OFF RAMP IC# 6	Post Falls	001678	0	90
001660	5.683	BEG DRAIN DITCH # 16777	Post Falls			90
001660	5.755	END EB ON RAMP IC# 6	Post Falls	001677	0.26	90
001660	6.16	AUTOMATIC TRAFFIC COUNTER STA #1 *	Post Falls			90
001660	6.34	MAINTENANCE CROSSOVER	Post Falls			90
001660	6.605	>>> Leaving City Limits <<<	Post Falls			90
001660	6.702	BEG EB OFF RAMP IC# 7		001679	0	90
001660	6.847	END WB ON RAMP IC# 7		001681	0.29	90
001660	7.014	>>> Entering City Limits <<<	Post Falls			90
001660	7.116	BEG SH-41 OVERPASS IC# 7 EBL # 16785	Post Falls			90
001660	7.117	BEG SH-41 OVERPASS IC# 7 WBL # 16790	Post Falls			90
001660	7.128	CTR SH-41 OVERPASS IC# 7 EBL # 16785	Post Falls	001630	0.065	90
001660	7.129	CTR SH-41 OVERPASS IC# 7 WBL # 16790	Post Falls	001630	0.075	90
001660	7.13	BEG WB OFF RAMP IC# 7	Post Falls	001682	0	90
001660	7.144	END SH-41 OVERPASS IC# 7	Post Falls			90
001660	7.546	END EB ON RAMP IC# 7	Post Falls	001680	0.42	90
001660	7.663	>>> Leaving City Limits <<<	Post Falls			90
001660	8.11	MAINTENANCE CROSSOVER				90
001660	8.14	BEG HUETTER EB POE/RA #00803 RT		000157	10	90
001660	8.212	END HUETTER WB RA LT		000159	10.66	90
001660	8.24	ATR #151 -- HUETTER EB				90
001660	8.62	ATR #152 -- HUETTER WB				90
001660	8.727	BEG HUETTER WB RA #00904 LT		000159	10	90
001660	8.91	END HUETTER EB POE/REST AREA RT		000157	10.77	90
001660	9.074	MAINTENANCE CROSSOVER				90
001660	9.214	BEG HUETTER RD OVERPASS WBL # 16795				90
001660	9.215	BEG HUETTER RD OVERPASS EBL # 16800				90
001660	9.22	CTR HUETTER RD OVERPASS WBL # 16795		007359	100.505	90
001660	9.221	CTR HUETTER RD OVERPASS EBL # 16800		007359	100.515	90
001660	9.244	END HUETTER RD OVERPASS				90
001660	9.639	>>> Entering City Limits <<<	Coeur D Alene			90
001660	9.939	>>> Leaving City Limits <<<	Coeur D Alene			90
001660	10.22	MAINTENANCE CROSSOVER				90
001660	10.257	>>> Entering City Limits <<<	Coeur D Alene			90
001660	10.325	BEG ATLAS RD OVERPASS EBL # 16805	Coeur D Alene			90
001660	10.326	BEG ATLAS RD OVERPASS WBL # 16810	Coeur D Alene			90
001660	10.33	CTR ATLAS RD OVERPASS EBL # 16805	Coeur D Alene	006105	10.13	90
001660	10.331	CTR ATLAS RD OVERPASS WBL # 16810	Coeur D Alene	006105	10.14	90
001660	10.347	END ATLAS RD OVERPASS	Coeur D Alene			90
001660	10.756	MAINTENANCE CROSSOVER	Coeur D Alene			90
001660	10.921	BEG BICYCLE/PEDESTRIAN BRIDGE EBL # 16815	Coeur D Alene			90
001660	10.922	BEG BICYCLE/PEDESTRIAN BRIDGE WBL # 16820	Coeur D Alene			90
001660	10.953	END BRIDGE	Coeur D Alene			90
001660	10.992	>>> Leaving City Limits <<<	Coeur D Alene			90



# IDAHO TRANSPORTATION DEPARTMENT

Effective Date:  
01/19/2016

## MILEPOINT LOG - STATE HIGHWAY SYSTEM

Route: All                      Record Type: All                      County: All                      Urban Area: All  
 Maint. Dist.: 1                      Foreman Area: All

---Intersecting---

Segment Code	Milepoint	Description of Milepoint	City Name	Segment Code	Milepoint	FA Route Number
<b>I 90</b>		<b>Main Route</b>	<b>Ascending</b>	<b>Road</b>	<b>ITD District 1</b>	<b>Kootenai County</b>
001660	11.044	>>> Entering City Limits <<<	Coeur D Alene			90
001660	11.049	END WB ON-RAMP IC #11 LT	Coeur D Alene	025316	0.239	90
001660	11.057	BEG EB OFF-RAMP IC #11 RT	Coeur D Alene	025313	0	90
001660	11.29	CTR I-90B UP IC# 11 # 17336	Coeur D Alene	001662	0.068	90
001660	11.557	END EB ON-RAMP IC #11 RT	Coeur D Alene	025314	0.236	90
001660	11.578	BEG WB OFF RAMP IC# 11 LT	Coeur D Alene	025315	0	90
001660	11.66	ATR #291 -- NORTHWEST BLVD	Coeur D Alene			90
001660	11.79	END WB ON RAMP IC# 12	Coeur D Alene	001690	0.23	90
001660	11.84	BEG EB OFF RAMP IC# 12	Coeur D Alene	001687	0	90
001660	12.04	CTR US-95 UNDERPASS IC# 12 # 18690	Coeur D Alene	001540	430.622	90
001660	12.213	END EB ON RAMP IC# 12	Coeur D Alene	001688	0.17	90
001660	12.23	BEG WB OFF RAMP IC# 12	Coeur D Alene	001689	0	90
001660	12.27	ATR #292 -- GOVERNMENT WAY	Coeur D Alene			90
001660	12.29	CTR GOVERNMENT WAY UNDERPASS # 21331	Coeur D Alene	006150	11.618	90
001660	12.346	END WB ON RAMP IC# 13	Coeur D Alene	001694	0.19	90
001660	12.388	BEG EB OFF RAMP IC# 13	Coeur D Alene	001691	0	90
001660	12.558	CTR 4TH ST UNDERPASS IC# 13 # 21365	Coeur D Alene	006160	1.65	90
001660	12.72	END EB ON RAMP IC# 13	Coeur D Alene	001692	0.15	90
001660	12.742	BEG WB OFF RAMP IC# 13	Coeur D Alene	001693	0	90
001660	12.787	CTR 7TH ST UNDERPASS # 30615	Coeur D Alene	002327	100.14	90
001660	12.943	CTR 9TH ST UNDERPASS # 21400	Coeur D Alene	006200	11.64	90
001660	13.11	ATR #293 -- 15TH CDA	Coeur D Alene			90
001660	13.26	END WB ON RAMP IC# 14	Coeur D Alene	001698	0.25	90
001660	13.378	BEG EB OFF RAMP IC# 14	Coeur D Alene	001695	0	90
001660	13.551	BEG 15TH ST OP IC# 14 EBL # 16855	Coeur D Alene			90
001660	13.552	BEG 15TH ST OP IC# 14 WBL # 16860	Coeur D Alene			90
001660	13.56	CTR 15TH ST OP IC# 14 EBL # 16855	Coeur D Alene	006220	11.045	90
001660	13.561	CTR 15TH ST OP IC# 14 WBL # 16860	Coeur D Alene	006220	11.067	90
001660	13.569	END 15TH ST OP IC# 14	Coeur D Alene			90
001660	13.818	BEG WB OFF RAMP IC# 14	Coeur D Alene	001697	0	90
001660	13.91	END EB ON RAMP IC# 14	Coeur D Alene	001696	0.31	90
001660	13.975	BEG ELM AVE OVERPASS EBL # 16865	Coeur D Alene			90
001660	13.976	BEG ELM AVE OVERPASS WBL # 16870	Coeur D Alene			90
001660	13.98	CTR ELM AVE OVERPASS EBL # 16865	Coeur D Alene	006270	14.223	90
001660	13.981	CTR ELM AVE OVERPASS WBL # 16870	Coeur D Alene	006270	14.245	90
001660	13.984	END ELM AVE OVERPASS	Coeur D Alene			90
001660	14.078	BEG FERNAN CREEK BRIDGE #30617	Coeur D Alene			90
001660	14.13	ATR #294 -- SHERMAN AVE	Coeur D Alene			90
001660	14.323	BEG PENNSYLVANIA AVE OP EBL # 16875	Coeur D Alene			90
001660	14.324	BEG PENNSYLVANIA AVE OP WBL # 16880	Coeur D Alene			90
001660	14.33	CTR PENNSYLVANIA AVE OP EBL # 16875	Coeur D Alene	006290	14.426	90
001660	14.331	CTR PENNSYLVANIA AVE OP WBL # 16880	Coeur D Alene	006290	14.448	90
001660	14.337	END PENNSYLVANIA AVE OP	Coeur D Alene			90
001660	14.428	BEG EB OFF RAMP IC# 15	Coeur D Alene	001699	0	90
001660	14.614	END WB ON RAMP IC# 15	Coeur D Alene	001702	0.22	90
001660	14.775	BEG SHERMAN AVE OP IC# 15 EBL # 16885	Coeur D Alene			90
001660	14.776	BEG SHERMAN AVE OP IC# 15 WBL # 16890	Coeur D Alene			90
001660	14.78	CTR SHERMAN AVE OP IC# 15 EBL # 16885	Coeur D Alene	006300	14.165	90
001660	14.781	CTR SHERMAN AVE OP IC# 15 WBL # 16890	Coeur D Alene	001662	3.78	90
008339	14.782	CTR SHERMAN AVE OP IC# 15 WBL # 16890	Coeur D Alene	001662	3.78	90
008339	14.933	>>> Leaving City Limits <<<	Coeur D Alene			90
008339	14.933	>>> Entering City Limits <<<	Fernan Lake			90
008339	14.99	BEG WB OFF RAMP IC# 15	Fernan Lake	008573	0	90
008339	15.069	BEG FERNAN CREEK BRIDGE # 16892	Fernan Lake			90
008339	15.07	END EB ON RAMP IC# 15	Fernan Lake	008572	0.29	90
008339	15.073	>>> Leaving City Limits <<<	Fernan Lake			90
008339	15.073	>>> Entering City Limits <<<	Coeur D Alene			90
008339	15.278	BEG POTLATCH RD OVERPASS # 16894	Coeur D Alene			90
008339	15.354	CTR POTLATCH RD OVERPASS # 16894	Coeur D Alene	001988	101.27	90





# IDAHO TRANSPORTATION DEPARTMENT

Effective Date:  
01/19/2016

## MILEPOINT LOG - STATE HIGHWAY SYSTEM

Route: All                      Record Type: All                      County: All                      Urban Area: All  
 Maint. Dist.: 1                      Foreman Area: All

---Intersecting---

Segment Code	Milepoint	Description of Milepoint	City Name	Segment Code	Milepoint	FA Route Number
<b>I 90</b>		<b>Main Route</b>				
		<b>Ascending</b>				
		<b>Road</b>				
			<b>ITD District 1</b>			<b>Kootenai County</b>
008339	16.267	>>> Leaving City Limits <<<	Coeur D Alene			90
008339	16.284	>>> Leaving Urban Limits <<< Cda-Post Falls				90
008339	16.3	BEG TURNOUT RT & LT				90
008339	16.33	MAINTENANCE CROSSOVER				90
008339	16.35	END TURNOUT RT & LT				90
008339	16.49	END WB ON RAMP IC# 17		007349	0.38	90
008339	16.6	BEG EB OFF RAMP IC# 17		002346	0	90
008339	16.876	CTR MULLAN RD UNDERPASS IC# 17 # 16899		010655	100.234	90
008339	17.23	END EB ON RAMP IC# 17		007347	0.39	90
008339	17.231	BEG WB OFF RAMP IC# 17		007348	0	90
008339	17.41	BEG TURNOUT RT & LT				90
008339	17.45	END TURNOUT RT & LT				90
008339	17.65	BEG SUNNYSIDE RD OVERPASS # 16896				90
008339	17.815	CTR SUNNYSIDE RD OVERPASS # 16896		015878	100.161	90
008339	18.31	BEG TURNOUT RT				90
008339	18.34	MAINTENANCE CROSSOVER				90
008339	18.41	END TURNOUT RT				90
008339	18.531	BEG EVERGREEN RD OVERPASS # 16897				90
008339	18.551	CTR EVERGREEN RD OVERPASS # 16897		010656	100.011	90
008339	18.999	CTR YELLOWSTONE TRAIL UNDERPASS # 16898		010657	100.091	90
008339	19.919	BEG COEUR D'ALENE LK DR OP # 16901				90
008339	19.935	CTR COEUR D'ALENE LK DR OP # 16901		015879	100.033	90
008339	20.28	END OF NEW ALIGNMENT				90
001660	20.28	BEG BLUE CR BAY BRIDGE EBL # 16905				90
001660	20.281	BEG BLUE CR BAY BRIDGE WBL # 16910				90
001660	20.53	END BLUE CREEK BAY BRIDGE				90
001660	20.601	CMP BOAT PASS TO SHADY REST				90
001660	20.682	MILEPOST EQUATION 20.682 BK = 21.000 AH **				90
001660	21.927	BEG EB OFF RAMP IC# 22		001705	0	90
001660	22.063	CTR SH-97 UNDERPASS IC# 22 # 18935		001790	96.389	90
001660	22.213	END EB ON RAMP IC# 22		001706	0.17	90
001660	22.231	BEG WB OFF RAMP IC# 22		001707	0	90
001660	22.52	CATTLE PASS & CREEK				90
001660	23.37	ATR #315 -- WOLF LODGE				90
001660	23.373	BEG WOLF LODGE CREEK BR EBL # 16920				90
001660	23.374	BEG WOLF LODGE CREEK BR WBL # 16925				90
001660	23.389	END WOLF LODGE CREEK BR				90
001660	23.42	BEG CHAIN-UP AREA RT				90
001660	23.58	MAINTENANCE CROSSOVER				90
001660	23.72	END CHAIN-UP AREA RT				90
001660	24.04	MAINTENANCE CROSSOVER				90
001660	24.55	BEG CEDAR CREEK # 16930				90
001660	24.755	IDAHO PANHANDLE NAT FOREST BDY (SIGN) RT				90
001660	24.898	BEG CEDAR CREEK # 16935				90
001660	24.969	BEG CEDAR CREEK # 16940				90
001660	25.403	BEG CEDAR CREEK # 16945				90
001660	25.53	BEG CEDAR CREEK # 16950				90
001660	25.6	BEG CEDAR CREEK # 16955				90
001660	25.68	BEG CEDAR CREEK # 16960				90
001660	25.92	MAINTENANCE CROSSOVER				90
001660	27.81	MAINTENANCE CROSSOVER				90
001660	27.87	BEG EB OFF RAMP IC# 28		007961	0	90
001660	28.12	END WB ON RAMP IC# 28		007964	0.19	90
001660	28.26	BEG TURNOUT RT				90
001660	28.33	CTR CROSSROAD UNDERPASS # 30645		008632	100.036	90
001660	28.47	END TURNOUT RT				90
001660	28.65	END EB ON RAMP IC# 28		007962	0.255	90
001660	28.85	BEG WB OFF RAMP IC# 28		007963	0	90
001660	28.92	MAINTENANCE CROSSOVER				90



# IDAHO TRANSPORTATION DEPARTMENT

Effective Date:  
01/19/2016

## MILEPOINT LOG - STATE HIGHWAY SYSTEM

Route: All      Record Type: All      County: All      Urban Area: All  
Maint. Dist.: 1      Foreman Area: All

---Intersecting---

Segment Code	Milepoint	Description of Milepoint	City Name	Segment Code	Milepoint	FA Route Number
<b>I 90</b>		<b>Main Route</b>				
		<b>Ascending</b>				
		<b>Road</b>				
			<b>ITD District 1</b>			
						<b>Kootenai County</b>
001660	29.47	CMP; 4TH OF JULY CREEK				90
001660	29.94	BOX CULVERT; 4TH OF JULY CREEK				90
001660	29.97	END CROSS-DRAIN LT				90
001660	30.5	MAINTENANCE CROSSOVER				90
001660	30.55	MAINTENANCE CROSSOVER				90
001660	30.7	BEG 4TH OF JULY CREEK	# 16990			90
001660	30.91	BEG 4TH OF JULY CREEK	# 16995			90
001660	31.93	BEG 4TH OF JULY CREEK BRIDGE	# 17000			90
001660	31.936	END WB ON FRM ITD MAINT SHED & SATELLITE POE				90
001660	32.19	BEG CURRAN CREEK	# 17005			90
001660	32.268	BEG WB OFF TO ITD MAINT SHED & SATELLITE POE				90
001660	32.91	VARIABLE MESSAGE OVERHEAD SIGN WBL				90
001660	33.4	SERVICE CREEK LT				90
001660	33.805	END WB ON RAMP IC# 34		001717	0.2	90
001660	33.83	BEG EB OFF RAMP IC# 34		001714	0	90
001660	34.032	CTR SH-3 UNDERPASS IC# 34	# 10150	001800	117.643	90
001660	34.195	END EB ON RAMP IC# 34		001715	0.19	90
001660	34.213	BEG WB OFF RAMP IC# 34		001716	0	90
001660	34.23	BEG FERN CREEK	# 17015			90
001660	34.43	OVERHEAD UTILITY CROSSING				90
001660	34.44	BENTLEY CREEK				90
001660	35.323	OVERHEAD UTILITY CROSSING				90
001660	35.589	AUTOMATIC TRAFFIC COUNTER STA #8	*			90
001660	35.695	MAINTENANCE CROSSOVER				90
001660	36.184	CTR DUDLEY RD UNDERPASS	# 30625	001983	101.92	90
001660	36.78	MAINTENANCE CROSSOVER				90
001660	36.82	CATALDO MISSION SLOUGH				90
001660	36.85	COFFEE CREEK				90
001660	38.765	END WB ON RAMP IC# 39		001721	0.26	90
001660	38.837	BEG EB OFF RAMP IC# 39		001718	0	90
001660	39.024	CTR DREDGE RD UP IC# 39	# 30630	008480	0.24	90
001660	39.221	BEG WB OFF RAMP IC# 39		001720	0	90
001660	39.299	END EB ON RAMP IC# 39		001719	0.27	90
001660	39.626	OVERHEAD UTILITY CROSSING				90
001660	39.872	BEG COEUR D'ALENE RV BR EBL	# 17030			90
001660	39.873	BEG COEUR D'ALENE RV BR WBL	# 17035			90
001660	39.92	CTR COEUR D'ALENE RV BRIDGE				90
001660	39.967	END COEUR D'ALENE RV BRIDGE				90
001660	40.073	BEG RR OVERPASS IC# 40 EBL	# 17040			90
001660	40.074	BEG RR OVERPASS IC# 40 WBL	# 17045			90
001660	40.096	CTR RR OVERPASS IC# 40 EBL	# 17040	008490	19.049	90
001660	40.097	CTR RR OVERPASS IC# 40 WBL	# 17045	008490	19.071	90
001660	40.119	END RR OVERPASS				90
001660	40.186	END WB ON RAMP IC# 40		001725	0.26	90
001660	40.224	BEG EB OFF RAMP IC# 40		001724	0	90
001660	40.234	>>> Leaving County Limits <<< Kootenai				90
<b>I 90</b>		<b>Main Route</b>				
		<b>Ascending</b>				
		<b>Road</b>				
			<b>ITD District 1</b>			
						<b>Shoshone County</b>
001660	40.234	>>> Entering County Limits <<< Shoshone				90
001660	40.434	END EB ON RAMP IC# 40		001722	0.39	90
001660	40.46	DAUGHERTY CREEK				90
001660	40.5	BEG WB OFF RAMP IC# 40		001723	0	90
001660	40.712	MAINTENANCE CROSSOVER				90
001660	41.9	CTR HILLTOP RD UNDERPASS	# 30870	002415	100.139	90
001660	42.17	HUNT GULCH CREEK				90
001660	42.54	MAINTENANCE CROSSING				90
001660	42.791	BEG FRENCH CREEK	# 17055			90
001660	42.812	END WB ON RAMP IC# 43		001729	0.19	90
001660	42.816	BEG EB OFF RAMP IC# 43		001726	0	90
001660	43.015	CTR CD'A RV RD UP IC #43	# 20495	007430	0.057	90



# IDAHO TRANSPORTATION DEPARTMENT

Effective Date:  
01/19/2016

## MILEPOINT LOG - STATE HIGHWAY SYSTEM

Route: All      Record Type: All      County: All      Urban Area: All  
 Maint. Dist.: 1      Foreman Area: All

---Intersecting---

Segment Code	Milepoint	Description of Milepoint	City Name	Segment Code	Milepoint	FA Route Number
<b>I 90</b>		<b>Main Route</b>				
		<b>Ascending</b>				
		<b>Road</b>				
						<b>ITD District 1</b>
						<b>Shoshone County</b>
001660	43.205	BEG WB OFF RAMP IC# 43		001728	0	90
001660	43.215	END EB ON RAMP IC #43		001727	0.19	90
001660	43.335	MAINTENANCE CROSSOVER				90
001660	43.953	CTR SHIPLETT RD UNDERPASS # 30875		002416	100.03	90
001660	44.402	>>> Entering City Limits <<<	Pinehurst			90
001660	44.926	>>> Leaving City Limits <<<	Pinehurst			90
001660	44.93	MAINTENANCE CROSSING				90
001660	44.998	BEG EB OFF RAMP IC# 45		001730	0	90
001660	45.15	END WB ON RAMP IC# 45		001733	0.17	90
001660	45.224	BEG SILVER VALLEY RD OP #45 EBL # 17070				90
001660	45.225	BEG SILVER VALLEY RD OP #45 WBL # 17075				90
001660	45.261	CTR SILVER VALLEY RD OP #45 EBL # 17070		007460	8.165	90
001660	45.262	CTR SILVER VALLEY RD OP #45 WBL # 17075		007460	8.185	90
001660	45.298	END SILVER VALLEY RD OP IC# 45				90
001660	45.375	END EB ON RAMP IC# 45		001731	0.25	90
001660	45.466	BEG WB OFF RAMP IC# 45		001732	0	90
001660	45.494	BEG SILVER VALLEY RD/RR OP WBL # 17081				90
001660	45.495	BEG SILVER VALLEY RD/RR OP EBL # 17086				90
001660	45.53	OVERHEAD UTILITY CROSSING				90
001660	45.531	CTR SILVER VALLEY RD/RR OP WBL # 17080		007460	9.548	90
001660	45.532	CTR SILVER VALLEY RD/RR OP EBL # 17085		007460	9.55	90
001660	45.548	END SILVER VALLEY RD/RR OP				90
001660	47.428	END WB ON RAMP IC #48		001737	0.25	90
001660	47.461	BEG EB OFF RAMP IC #48		001734	0	90
001660	47.707	CTR AIRPORT RD UP IC# 48 # 30895		008530	0.702	90
001660	47.86	BEG GOVERNMENT CREEK # 17095				90
001660	47.865	BEG WB OFF RAMP IC #48		001736	0	90
001660	47.94	END EB ON RAMP IC #48		001735	0.28	90
001660	47.97	>>> Entering City Limits <<<	Kellogg			90
001660	48.13	BUNKER HILL CREEK	Kellogg			90
001660	48.485	>>> Leaving City Limits <<<	Kellogg			90
001660	49.429	>>> Entering City Limits <<<	Kellogg			90
001660	49.437	BEG S FK COEUR D'ALENE RV BR EBL# 17100	Kellogg			90
001660	49.438	BEG S FK COEUR D'ALENE RV BR WBL# 17105	Kellogg			90
001660	49.44	CTR S FK COEUR D'ALENE RIVER BR	Kellogg			90
001660	49.466	END S FK COEUR D'ALENE RIVER BR	Kellogg			90
001660	49.535	BEG EB OFF RAMP IC# 49	Kellogg	001738	0	90
001660	49.56	END WB ON RAMP IC# 49	Kellogg	001741	0.16	90
001660	49.715	CTR I-90B UNDERPASS IC# 49 # 17345	Kellogg	001663	0.035	90
001660	49.73	BEG JACKASS CREEK # 17115	Kellogg			90
001660	49.915	BEG WB OFF RAMP IC# 49	Kellogg	001740	0	90
001660	49.92	END EB ON RAMP IC# 49	Kellogg	001739	0.21	90
001660	50.072	END WB ON RAMP IC# 50	Kellogg	001743	0.25	90
001660	50.11	BEG EB OFF RAMP IC# 50	Kellogg	001742	0	90
001660	50.308	BEG HILL ST OP IC# 50 EBL # 17120	Kellogg			90
001660	50.309	BEG HILL ST OP IC# 50 WBL # 17125	Kellogg			90
001660	50.321	CTR HILL ST OP IC# 50 EBL # 17120	Kellogg	008550	0.313	90
001660	50.322	CTR HILL ST OP IC# 50 WBL # 17125	Kellogg	008550	0.323	90
001660	50.335	END HILL ST OP IC# 50	Kellogg			90
001660	50.367	BEG EB OFF RAMP IC# 51	Kellogg	001744	0	90
001660	50.544	BEG DIVISION ST OP IC# 51 EBL # 17130	Kellogg			90
001660	50.545	BEG DIVISION ST OP IC# 51 WBL # 17135	Kellogg			90
001660	50.551	CTR DIVISION ST OP IC# 51 EBL # 17130	Kellogg	001663	0.972	90
001660	50.552	CTR DIVISION ST OP IC# 51 WBL # 17135	Kellogg	001663	0.986	90
001660	50.571	END DIVISION ST OP IC# 51	Kellogg			90
001660	50.715	END EB ON RAMP IC# 51	Kellogg	001745	0.16	90
001660	50.724	BEG WB OFF RAMP IC# 51	Kellogg	001746	0	90
001660	50.957	>>> Leaving City Limits <<<	Kellogg			90
001660	51.82	ROSS GULCH LT				90
001660	51.956	BEG ELIZABETH PARK RD OP EBL # 17140				90



# IDAHO TRANSPORTATION DEPARTMENT

Effective Date:  
01/19/2016

## MILEPOINT LOG - STATE HIGHWAY SYSTEM

Route: All      Record Type: All      County: All      Urban Area: All  
Maint. Dist.: 1      Foreman Area: All

---Intersecting---

Segment Code	Milepoint	Description of Milepoint	City Name	Segment Code	Milepoint	FA Route Number
<b>I 90</b>		<b>Main Route</b>				
		<b>Ascending</b>				
		<b>Road</b>				
						<b>Shoshone County</b>
001660	51.957	BEG ELIZABETH PARK RD OP WBL # 17145				90
001660	51.96	CTR ELIZABETH PARK RD OP EBL # 17140		002419	100.19	90
001660	51.961	CTR ELIZABETH PARK RD OP WBL # 17145		002419	100.2	90
001660	51.979	END ELIZABETH PARK RD OP				90
001660	52.06	BEG MONTGOMERY CREEK # 17150				90
001660	53.56	BEG MOON CREEK BRIDGE # 17155				90
001660	53.745	MAINTENANCE CROSSOVER				90
001660	53.953	END WB ON RAMP IC# 54		001750	0.22	90
001660	54.02	BEG EB OFF RAMP IC# 54		001747	0	90
001660	54.175	BEG BIG CR RD OP IC# 54 EBL # 17160				90
001660	54.176	BEG BIG CR RD OP IC# 54 WBL # 17165				90
001660	54.186	CTR BIG CR RD OP IC# 54 EBL # 17160		007480	3.063	90
001660	54.187	CTR BIG CR RD OP IC# 54 WBL # 17165		007480	3.083	90
001660	54.197	END BIG CR RD OP IC# 54				90
001660	54.38	BEG WB OFF RAMP IC# 54		001749	0	90
001660	54.41	END EB ON RAMP IC# 54		001748	0.22	90
001660	54.67	MAINTENANCE CROSSING				90
001660	54.795	OVERHEAD UTILITY CROSSING				90
001660	55.216	BEG S FK COEUR D'ALENE RV BR EBL# 17170				90
001660	55.217	BEG S FK COEUR D'ALENE RV BR WBL# 17175				90
001660	55.23	CTR S FK COEUR D'ALENE RIVER BR				90
001660	55.239	>>> Entering City Limits <<<	Osburn			90
001660	55.258	END S FK COEUR D'ALENE RIVER BR	Osburn			90
001660	55.585	OVERHEAD UTILITY CROSSING	Osburn			90
001660	55.749	BEG JOHNSON ST OVERPASS EBL # 17180	Osburn			90
001660	55.75	BEG JOHNSON ST OVERPASS WBL # 17185	Osburn			90
001660	55.763	CTR JOHNSON ST OVERPASS EBL # 17180	Osburn	007510	0.04	90
001660	55.764	CTR JOHNSON ST OVERPASS WBL # 17185	Osburn	007510	0.02	90
001660	55.777	END JOHNSON ST OVERPASS	Osburn			90
001660	56.593	MAINTENANCE CROSSOVER	Osburn			90
001660	56.66	BEG MCFARREN CREEK # 17190	Osburn			90
001660	56.83	END WB ON/BEG EB OFF RAMPS IC# 57	Osburn	001754	0.18	90
001660	57.025	BEG 3RD ST OP IC# 57 EBL # 17195	Osburn			90
001660	57.026	BEG 3RD ST OP IC# 57 WBL # 17200	Osburn			90
001660	57.036	CTR 3RD ST OP IC# 57 EBL # 17195	Osburn	001664	0.042	90
001660	57.037	CTR 3RD ST OP IC# 57 WBL # 17200	Osburn	001664	0.027	90
001660	57.047	END 3RD ST OP IC# 57	Osburn			90
001660	57.21	BEG WB OFF RAMP IC# 57	Osburn	001753	0	90
001660	57.252	END EB ON RAMP IC# 57	Osburn	001752	0.22	90
001660	57.27	MEYERS CREEK	Osburn			90
001660	57.459	MAINTENANCE CROSSOVER	Osburn			90
001660	57.88	SHIELDS CREEK	Osburn			90
001660	58.216	CTR I-90 OVERPASS (ABANDONED RD)# 30925	Osburn			90
001660	58.487	>>> Leaving City Limits <<<	Osburn			90
001660	58.67	ARGENTINE CREEK				90
001660	59.022	BEG S FK COEUR D'ALENE RV BR EBL# 17210				90
001660	59.023	BEG S FK COEUR D'ALENE RV BR WBL# 17215				90
001660	59.36	BEG EB OFF RAMP IC# 60		001755	0	90
001660	59.4	END WB ON RAMP IC# 60		001758	0.24	90
001660	59.524	CTR I-90B OVERPASS IC# 60 # 17220		001665	3.905	90
001660	59.541	BEG I-90B OVERPASS IC# 60 # 17220				90
001660	59.75	END EB ON RAMP IC# 60		001756	0.21	90
001660	59.78	BEG WB OFF RAMP IC# 60		001757	0	90
001660	59.88	BEG SFK CD'A/N FR RD/ RR OP EBL # 17225				90
001660	59.881	BEG SFK CD'A/N FR RD/RR OP WBL # 17230				90
001660	59.94	CTR SFK CD'A/N FR RD/RR OP EBL # 17225		007419	100.2	90
001660	59.941	CTR SFK CD'A/N FR RD/RR OP WBL # 17230		007419	100.21	90
001660	60.697	END WB ON RAMP IC# 61		001762	0.283	90
001660	60.76	BEG EB OFF RAMP IC# 61		001759	0	90
001660	60.802	BEG S FK COEUR D'ALENE RV BR # 17235				90



# IDAHO TRANSPORTATION DEPARTMENT

Effective Date:  
01/19/2016

## MILEPOINT LOG - STATE HIGHWAY SYSTEM

Route: All      Record Type: All      County: All      Urban Area: All  
Maint. Dist.: 1      Foreman Area: All

---Intersecting---

Segment Code	Milepoint	Description of Milepoint	City Name	Segment Code	Milepoint	FA Route Number
<b>I 90</b>		<b>Main Route</b>	<b>Ascending</b>	<b>Road</b>	<b>ITD District 1</b>	<b>Shoshone County</b>
001660	60.831	>>> Entering City Limits <<<	Wallace			90
001660	60.971	BEG I-90B OVERPASS IC# 61 # 17240	Wallace			90
001660	60.99	CTR I-90B OVERPASS IC# 61 # 17240	Wallace	001670	60.915	90
001660	61.006	END I-90B OVERPASS IC# 61	Wallace			90
001660	61.236	BEG WALLACE VIADUCT # 17247	Wallace			90
001660	61.273	BEG WB OFF RAMP IC# 61	Wallace	001761	0	90
001660	61.35	END EB ON RAMP IC# 61	Wallace	001760	0.354	90
001660	61.61	END WB ON RAMP IC# 62	Wallace	008637	0.331	90
001660	61.645	BEG EB OFF RAMP IC# 62	Wallace	008634	0	90
001660	61.948	CTR OF I-90B UNDERPASS IC# 62 # 17255	Wallace	001670	62.112	90
001660	62.084	END WALLACE VIADUCT	Wallace			90
001660	62.21	BEG WB OFF RAMP IC# 62	Wallace	008636	0	90
001660	62.27	END EB ON RAMP IC# 62	Wallace	008635	0.335	90
001660	62.361	>>> Leaving City Limits <<<	Wallace			90
001660	62.983	MILEPOST EQUATION 62.983 BK = 63.000 AH **				90
001660	63.02	BEG S FK COEUR D'ALENE RV BR # 17260				90
001660	64.041	END WB ON RAMP IC# 64		001770	0.24	90
001660	64.181	BEG EB OFF RAMP IC# 64		001767	0	90
001660	64.263	BEG GOLCONDA RD OP IC# 64 # 17265				90
001660	64.281	END GOLCONDA RD OP IC# 64				90
001660	64.286	CTR GOLCONDA RD OP IC# 64 # 17265		008610	0.038	90
001660	64.409	END EB ON RAMP IC# 64		001768	0.13	90
001660	64.691	BEG WB OFF RAMP IC# 64		001769	0	90
001660	64.774	BEG S FK COEUR D'ALENE RIVER BR # 17270				90
001660	65.138	END WB ON RAMP IC# 65		001774	0.22	90
001660	65.265	BEG EB OFF RAMP IC# 65		001771	0	90
001660	65.359	CTR COMPRESSOR RD UP IC# 65 # 30955		008620	0.034	90
001660	65.61	END EB ON RAMP IC# 65		001772	0.27	90
001660	65.635	BEG WB OFF RAMP IC# 65		001773	0	90
001660	66.227	BEG S FK COEUR D'ALENE RIVER BR # 17280				90
001660	66.36	BEG TURNOUT RT				90
001660	66.46	END TURNOUT RT				90
001660	66.5	BEG EB OFF RAMP IC# 66				90
001660	66.875	END EB ON RAMP IC# 66				90
001660	67.13	END WB ON RAMP IC# 67		001778	0.25	90
001660	67.249	BEG EB OFF RAMP IC# 67		001775	0	90
001660	67.353	CTR MILL ST UP IC# 67 # 30960		008640	0.032	90
001660	67.385	BEG WB OFF RAMP IC# 67		001777	0	90
001660	67.578	END EB ON RAMP IC# 67		001776	0.23	90
001660	67.62	BEG TURNOUT RT				90
001660	67.76	END TURNOUT RT				90
001660	67.912	BEG EB OFF RAMP IC# 68		001779	0	90
001660	67.96	END WB ON RAMP IC# 68		001781	0.16	90
001660	67.982	>>> Entering City Limits <<<	Mullan			90
001660	68.088	BEG I-90B OP IC# 68 # 17290	Mullan			90
001660	68.1	CTR I-90B OP IC# 68 # 17290	Mullan	001779	0.19	90
001660	68.112	END I-90B OP IC# 68	Mullan			90
001660	68.22	MAINTENANCE CROSSOVER (BARRIER OPENING)	Mullan			90
001660	68.256	CTR 3RD ST UNDERPASS # 30965	Mullan	002407	100.218	90
001660	68.4	BOULDER CREEK	Mullan			90
001660	68.443	BEG COPPER ST OVERPASS # 17300	Mullan			90
001660	68.458	END COPPER ST OVERPASS	Mullan			90
001660	68.48	CTR COPPER ST OVERPASS # 17300	Mullan	007418	100.152	90
001660	68.59	BEG EB OFF RAMP IC# 69	Mullan	001782	0	90
001660	68.613	>>> Leaving City Limits <<<	Mullan			90
001660	68.703	END WB ON RAMP IC# 69		001785	0.19	90
001660	68.91	CTR I-90B UNDERPASS IC# 69 # 17390		001666	0.967	90
001660	69.22	BEG WB OFF RAMP IC# 69		001784	0	90
001660	69.24	GOLD HUNTER CREEK				90
001660	69.26	END EB ON RAMP IC# 69		001783	0.32	90



# IDAHO TRANSPORTATION DEPARTMENT


Effective Date:  
01/19/2016

## MILEPOINT LOG - STATE HIGHWAY SYSTEM

Route: All                      Record Type: All                      County: All                      Urban Area: All  
 Maint. Dist.: 1                      Foreman Area: All

---Intersecting---

Segment Code	Milepoint	Description of Milepoint	City Name	Segment Code	Milepoint	FA Route Number
<b>I90</b>		<b>Main Route                      Ascending</b>	<b>Road</b>	<b>ITD District 1</b>		<b>Shoshone County</b>
001660	69.31	AUTOMATIC TRAFFIC COUNTER STA #72	*			90
001660	69.61	MAINTENANCE CROSSOVER (BARRIER OPENING)				90
001660	69.68	BEG RUNAWAY TRUCK RAMP LT				90
001660	69.79	WILLOW CREEK				90
001660	70.275	CTR WILLOW CREEK RD UNDERPASS # 30975		008650	1.582	90
001660	70.45	HARRIS CREEK				90
001660	70.54	BEG RUNAWAY TRUCK RAMP LT				90
001660	70.65	MAINTENANCE CROSSOVER (BARRIER OPENING)				90
001660	70.87	BEG ABANDONED TRACK RR BR # 17315				90
001660	70.92	BEG TURNOUT RT				90
001660	71	END TURNOUT RT				90
001660	71.32	MAINTENANCE CROSSOVER (BARRIER OPENING)				90
001660	71.36	BEG EB OFF RAMP TO HIST SITE #373				90
001660	71.58	END EB ON RAMP FROM HIST SITE #373				90
001660	71.89	WARHOOP CREEK				90
001660	72.09	MAINTENANCE CROSSOVER (BARRIER OPENING)				90
001660	72.26	BITTERROOT SPRINGS CREEK				90
001660	72.6	WOLFGRAM CREEK				90
001660	72.63	END WB ON RAMP FROM HIST SITE #252				90
001660	72.82	BEG TURNOUT RT				90
001660	72.84	BEG WB OFF RAMPS TO HIST SITE #252				90
001660	72.86	MAINTENANCE CROSSOVER (BARRIER OPENING)				90
001660	72.89	BEG TURNOUT LT				90
001660	72.9	END TURNOUT RT				90
001660	72.94	END TURNOUT LT				90
001660	72.98	WALKER CREEK				90
001660	73.62	SKI LODGE CREEK				90
001660	73.888	MONTANA/IDAHO STATE LINE				90
<b>US 95</b>		<b>Main Route                      Ascending</b>	<b>Road</b>	<b>ITD District 1</b>		<b>Latah County</b>
001540	371.671	TOP OF MARSH HILL GRADE				11
001540	371.689	>>> Leaving County Limits <<< Latah				11
<b>US 95</b>		<b>Main Route                      Ascending</b>	<b>Road</b>	<b>ITD District 1</b>		<b>Benewah County</b>
001540	371.689	>>> Entering County Limits <<< Benewah				11
001540	371.691	COEUR D'ALENE INDIAN RES BDRY (SIGN) RT				11
001540	371.691	>>> Entering Indian Reservation Limits <<< Coeur D'Alene				11
001540	371.733	SKY LINE DRIVE (TO MCCROSKEY STATE PARK) LT				11
001540	372.853	MILEPOINT EQUATION MARKER				11
001540	372.929	MP EQ 372.853 BK = 372.929 AH				11
001540	372.94	TURN OUT RIGHT				11
001540	373.19	BEG SMITH CREEK # 18550				11
001540	373.27	MISC LOCAL RD RT		012520	100	11
001540	373.96	BEG CREEK # 18555				11
001540	374.159	BREMNER RD RT		012518	100	11
001540	374.28	ENT ELECTRICAL SUBSTATION RT				11
001540	375.07	BEG MINERAL CREEK # 18560				11
001540	375.543	SANDERS RD (STC 5703) RT		003400	0	11
001540	377.133	MARTIN RD LT		012481	100.521	11
001540	378.05	BEG E FK SHEEP CREEK # 18565				11
001540	378.751	ENT STOCKPILE SITE RT; SHEEP CREEK RD LT		012480	101.509	11
001540	379.363	CULVERT (OFF SYSTEM)				11
001540	380.09	OLD SHEEP CR RD LT		012478	102.628	11
001540	380.09	BEG SHEEP CREEK BRIDGE # 18570		012478	102.628	11
001540	381.041	DESMET RD LT		012473	106.452	11
001540	381.041	DESMET RD LT		012473	106.473	11
001540	381.084	BEG HANGMAN CREEK BRIDGE # 18575				11
001540	381.121	OLD SANDERS RD RT				11
001540	381.126	JOHNSON RD RT				11



# IDAHO TRANSPORTATION DEPARTMENT


Effective Date:  
01/19/2016

## MILEPOINT LOG - STATE HIGHWAY SYSTEM

Route: All                      Record Type: All                      County: All                      Urban Area: All  
 Maint. Dist.: 1                      Foreman Area: All

---Intersecting---

Segment Code	Milepoint	Description of Milepoint	City Name	Segment Code	Milepoint	FA Route Number
<b>US 95</b>		<b>Main Route</b>				
		<b>Ascending</b>				
		<b>Road</b>				
			<b>ITD District 1</b>			<b>Benewah County</b>
001540	381.15	HISTORICAL SITE #248				11
001540	381.639	BEG HANGMAN CREEK	# 18580			11
001540	381.778	FOUR CORNERS RD RT		012510	100	11
001540	381.943	>>> Entering City Limits <<<	Tensed			11
001540	381.956	US-95 & 1ST ST RT	Tensed	038367	100	11
001540	382.06	2ND ST RT/3RD ST LT	Tensed	038365	100.087	11
001540	382.088	'D' ST RT	Tensed	038368	100	11
001540	382.114	US-95 & 3RD ST LT	Tensed	038364	100.027	11
001540	382.13	US-95 & 3RD ST LT	Tensed	038363	100.203	11
001540	382.154	3RD ST RT & LT	Tensed			11
001540	382.154	3RD ST RT & LT	Tensed	012502	100.226	11
001540	382.194	'C' ST RT	Tensed	038369	100	11
001540	382.251	'B' ST RT	Tensed	038370	100	11
001540	382.431	US-95 & 6TH ST LT	Tensed	038371	100.241	11
001540	382.442	>>> Leaving City Limits <<<	Tensed			11
001540	382.45	HANGMAN CREEK RD LT		000622	107.242	11
001540	382.45	HANGMAN CREEK RD LT		000622	107.26	11
001540	382.45	HANGMAN CREEK CUTOFF RD LT		000622	107.255	11
001540	382.564	CULVERT (CREEK)				11
001540	383.171	CULVERT (CREEK)				11
001540	383.902	CULVERT (OFF SYSTEM)				11
001540	384.877	CULVERT (OFF SYSTEM)				11
001540	386.183	BEG LOLO CREEK	# 18585			11
001540	386.304	BENEWAH CREEK RD (STC 5705) RT; HANSEN RD LT		003390	0	11
001540	386.304	BENEWAH CREEK RD (STC 5705) RT; HANSEN RD LT		012468	104.777	11
001540	386.408	CULVERT (CREEK)				11
001540	387.137	CULVERT (CREEK)				11
001540	387.502	JCT SH-60 LT		001830	5.51	11
001540	388.115	CULVERT (OFF SYSTEM)				11
001540	388.372	WINDFALL PASS RD RT		012500	100	11
001540	388.588	BEG MOCTILEME CREEK	# 18590			11
001540	388.62	MISC LOCAL RD RT		012498	100	11
001540	389.006	BEG MOCTILEME CREEK	# 18595			11
001540	389.127	MISCELLANEOUS RD RT & LT				11
001540	389.49	REST AREA/ROADSIDE PARK (UNIMPROVED) LT				11
001540	389.63	REST AREA/ROADSIDE PARK (UNIMPROVED) LT				11
001540	389.94	MINALOOSA VALLEY RD (OLD US-95) RT		012493	100	11
001540	390.26	BEG PASSING LANE RT (ASCENDING)				11
001540	390.735	MISCELLANEOUS RD LT				11
001540	390.828	MISCELLANEOUS RD LT				11
001540	391.39	MISC LOCAL RD LT/DEAD END RT				11
001540	391.43	END PASSING LANE RT (ASCENDING)				11
001540	391.461	MISCELLANEOUS RD RT				11
001540	392.27	MISCELLANEOUS RD RT & LT				11
001540	392.48	MISCELLANEOUS RD RT				11
001540	392.7	BEG PASSING LANE LT (DESCENDING)				11
001540	392.72	LOVELL VALLEY RD LT		000626	108.149	11
001540	392.72	LOVELL VALLEY RD LT		000626	108.18	11
001540	392.825	TOP OF WATT HILL GRADE (NO SIGN)				11
001540	393.147	JOHNSTON RD RT		012630	100	11
001540	393.147	JOHNSTON RD RT		012630	100.858	11
001540	393.35	BEG RR BRIDGE	# 18600			11
001540	393.375	CTR RR BRIDGE	# 18600			11
001540	393.39	END RR BRIDGE				11
001540	393.578	MISC LOCAL RD LT/DRIVEWAY RT				11
001540	393.65	WEATHER INFO (TUNE RADIO) SIGN RT				11
001540	393.772	UNDERPASS RD RT				11
001540	393.79	END PASSING LANE LT (DESCENDING)				11
001540	394.44	BEG PLUMMER CREEK BRIDGE	# 18602			11
001540	394.513	UNDERPASS RD (OLD US-95) RT		007427	101.27	11



# IDAHO TRANSPORTATION DEPARTMENT

Effective Date:  
01/19/2016

## MILEPOINT LOG - STATE HIGHWAY SYSTEM

Route: All                      Record Type: All                      County: All                      Urban Area: All  
 Maint. Dist.: 1                      Foreman Area: All

---Intersecting---

Segment Code	Milepoint	Description of Milepoint	City Name	Segment Code	Milepoint	FA Route Number
<b>US 95</b>		<b>Main Route                      Ascending                      Road                      ITD District 1                      Benewah County</b>				
001540	394.513	UNDERPASS RD (OLD US-95) RT		007427	101.256	11
001540	394.733	>>> Entering City Limits <<<	Plummer			11
001540	394.805	AGENCY RD RT & LT	Plummer	000631	106.14	11
001540	394.805	AGENCY RD RT & LT	Plummer	000631	106.133	11
001540	395.05	BEG PLUMMER CREEK BRIDGE # 18603	Plummer			11
001540	395.27	BEG CHATCOLET CREEK BRIDGE # 18604	Plummer			11
001540	395.347	SELTICE AVE RT	Plummer	037643	100	11
001540	395.39	RR CROSSING #844899F	Plummer			11
001540	395.45	MILEPOST EQUATION 395.450 BK = 395.730 AH **	Plummer			11
001540	395.45	'E' ST RT & LT	Plummer	037644	100.346	11
001540	395.73	MILEPOST EQUATION MARKER	Plummer			11
001540	395.802	'D' ST RT & LT	Plummer	012482	99.487	11
001540	395.877	JCT SH-5 ('C' ST) RT; 'C' ST LT	Plummer	001820	0	11
001540	395.877	JCT SH-5 ('C' ST) RT; 'C' ST LT	Plummer	003380	108.974	11
001540	395.948	'B' ST RT & LT	Plummer	037646	100.2	11
001540	396.016	'A' ST RT & LT	Plummer	037648	100.34	11
001540	396.016	'A' ST RT & LT	Plummer			11
001540	396.018	>>> Leaving City Limits <<<	Plummer			11
001540	396.057	>>> Entering City Limits <<<	Plummer			11
001540	396.2	CTR PLUMMER PEDESTRIAN UP # 33495	Plummer			11
001540	396.291	ANNE ANTELOPE RD/ITD MAINT YARD #12500 LT	Plummer	037660	100.475	11
001540	396.298	ELECTRICAL SUBSTATION RT	Plummer			11
001540	396.374	>>> Leaving City Limits <<<	Plummer			11
001540	396.39	UTILITY XING (OVERHEAD POWER LINES)				11
001540	397.331	TELEPHONE SUBSTATION RT				11
001540	397.41	CULVERT (OFF SYSTEM)				11
001540	398.055	COUNTY LINE RD LT		012453	103.529	11
001540	398.063	>>> Leaving County Limits <<< Benewah				11
<b>US 95</b>		<b>Main Route                      Ascending                      Road                      ITD District 1                      Kootenai County</b>				
001540	398.063	>>> Entering County Limits <<< Kootenai				11
001540	398.563	W LOUIE RD RT				11
001540	398.752	BEG ROCK CREEK # 18605				11
001540	398.998	OVERHEAD UTILITY CROSSING (TELEPHONE)				11
001540	399.015	OVERHEAD UTILITY CROSSING (POWER LINES)				11
001540	399.109	W SUNNY SLOPES RD RT		007355	100	11
001540	399.123	MISCELLANEOUS RD LT				11
001540	399.262	MISCELLANEOUS RD RT				11
001540	399.477	END SLOW VEHICLE TURNOUT (DESCENDING)				11
001540	399.626	BEG SLOW VEHICLE TURNOUT (DESCENDING)				11
001540	400.17	W CONKLING RD RT		003410	0	11
001540	400.42	MISCELLANEOUS RD LT				11
001540	400.882	MISCELLANEOUS RD RT				11
001540	401.498	MISCELLANEOUS RD LT				11
001540	401.552	BEG 2015 REALIGNMENT				11
001540	401.552	BEG 2015 REALIGNMENT				11
001540	401.785	END 2015 REALIGNMENT				11
001540	401.785	END 2015 REALIGNMENT				11
001540	401.954	>>> Entering City Limits <<<	Worley			11
001540	401.962	'F' ST & CAVE BAY RD (STC 5721) RT & 1ST ST LT	Worley	006090	0	11
001540	402.042	'F' ST & S 2ND ST RT & LT	Worley	038655	100.415	11
001540	402.123	'F' ST & S 3RD ST RT & LT	Worley	038654	100.406	11
001540	402.205	F ST & S 4TH ST RT/S CHATCOLET RD LT/DIV HWY AH	Worley	001539	403.6	11
001539	403.6	BEG DIVIDED US-95		001540	402.205	11
001539	404.068	END 2015 REALIGNMENT				11
001539	404.068	END 2015 REALIGNMENT				11
001539	404.114	BEG S FORK ROCK CREEK # 18612				11
001539	404.416	MOZART RD (OLD US-95) RT		001540	402.977	11
001539	404.664	AGRICULTURAL ACCESS RT & LT				11





# IDAHO TRANSPORTATION DEPARTMENT

Effective Date:  
01/19/2016

## MILEPOINT LOG - STATE HIGHWAY SYSTEM

Route: All      Record Type: All      County: All      Urban Area: All  
 Maint. Dist.: 1      Foreman Area: All

---Intersecting---

Segment Code	Milepoint	Description of Milepoint	City Name	Segment Code	Milepoint	FA Route Number
<b>US 95</b>		<b>Main Route</b>				
		<b>Ascending</b>				
		<b>Road</b>				
			<b>ITD District 1</b>			
						<b>Kootenai County</b>
001539	405.023	AGRICULTURAL ACCESS RT				11
001539	405.11	AGRICULTURAL ACCESS LT				11
001539	405.572	AGRICULTURAL ACCESS RT				11
001539	405.643	AGRICULTURAL ACCESS LT				11
001539	406.727	BEG NB OFF RAMP RT		025515	10	11
001539	406.787	END SB ON RAMP LT		025512	10.516	11
001539	407.185	CTR US-95 UP OF SH-58				11
001539	407.284	BEG SB OFF RAMP LT		025513	10.473	11
001539	407.286	BEG SB N FORK ROCK CREEK BRIDGE	# 33505			11
001539	407.287	BEG NB N FORK ROCK CREEK BRIDGE	# 33500			11
001539	407.292	END NB ON RAMP RT		025514	10.461	11
001539	407.36	END SB BRIDGE	# 33505			11
001539	407.361	END NB BRIDGE	# 33500			11
001539	408.115	END NEW US-95 ALIGNMENT				11
001539	408.185	END DIVIDED HWY				11
001539	408.385	BEG DIVIDED HWY				11
001539	409.37	BEG RR OP NBL	# 33510			11
001539	409.379	BEG RR OP SBL	# 33515			11
001539	409.412	END RR OP NBL	# 33510			11
001539	409.42	END RR OP SBL	# 33515			11
001539	410.296	SETTERS RD LT		023136	101.821	11
001539	411.604	BEG NESS RD OP BRIDGE NBL	# 33550			11
001539	411.605	BEG NESS RD OP BRIDGE SBL	# 33555			11
001539	411.753	END NESS RD OP BRIDGE NBL	# 33550			11
001539	411.754	END NESS RD OP BRIDGE SBL	# 33555			11
001539	412.976	END STAGE 2 US-95 REALIGN (SETTERS TO BELLGROVE)				11
001539	413.531	SUN-UP BAY RD RT		030898	99.979	11
001539	413.978	W ELDER RD LT		001974	104.364	11
001539	414.591	FINNEBOT RD RT & LT		023144	101.445	11
001539	415.497	FIGHTING CREEK BRIDGE NBL	# 33540			11
001539	415.498	FIGHTING CREEK BRIDGE SBL	# 33545			11
001539	415.53	US-95 & FIGHTING CREEK RD LT		023126	100.634	11
001539	415.544	COEUR D'ALENE INDIAN RES BOUNDARY				11
001539	415.778	END NEW US95 ALIGN/BEG BELLGOVE TO MICA ALIGN				11
001539	416.469	ROCKFORD BAY RD RT		001999	99.98	11
001539	416.85	ATR #318 -- BELLGROVE WIM				11
001539	416.874	BEG NB BELL GROVE CREEK BRIDGE	# 18646			11
001539	416.885	BEG SB BELL GROVE CREEK BRIDGE	# 18647			11
001539	417.359	BEG BELL GROVE TRIBUTORY #2	# 18648			11
001539	417.769	NEW ALIGNMENT & EXT TO OLD US-95 & WHITLAW RD LT		001540	417.044	11
001539	417.803	BEG BELL GROVE TRIBUTORY #3	# 18649			11
001539	418.33	END DIVIDED HIGHWAY				11
001539	420.73	BEG S FORK MICA CREEK BRIDGE	# 18652			11
001539	420.794	END S FORK MICA CREEK BRIDGE	# 18652			11
001539	420.88	OLD HWY 95 (SPORTSMAN ACCESS) LT		001540	420.343	11
001539	421.21	END BELLGROVE TO MICA REALIGNMENT		001539	421.21	11
001539	421.324	BEG MICA CREEK BRIDGE	# 18665			11
001539	421.38	PUTNAM RD RT		001976	100	11
001539	423.27	KID ISLAND RD RT & CARNIE RD LT		001540	423.27	11
001540	423.27	KID ISLAND RD RT & CARNIE RD LT		001539	423.27	11
001540	423.729	W QUAKING ASPEN DR RT		031120	100	11
001540	424.064	AUTOMATIC TRAFFIC COUNTER STA #118	*			11
001540	424.428	W PRESLEY RD RT & W DOWER RD LT		023117	100.738	11
001540	424.68	W MICA VIEW RD RT				11
001540	426.365	W HORNED OWL RD RT				11
001540	426.491	BEG COUGAR CREEK BRIDGE	# 18670			11
001540	426.506	END COUGAR CREEK				11
001540	426.745	MCAVOY RD RT		007362	100	11
001540	427	W COUGER GULCH RD LT		002011	105.661	11



# IDAHO TRANSPORTATION DEPARTMENT

Effective Date:  
01/19/2016

## MILEPOINT LOG - STATE HIGHWAY SYSTEM

Route: All      Record Type: All      County: All      Urban Area: All  
Maint. Dist.: 1      Foreman Area: All

---Intersecting---

Segment Code	Milepoint	Description of Milepoint	City Name	Segment Code	Milepoint	FA Route Number
<b>US 95</b>		<b>Main Route</b>				
		<b>Ascending</b>				
		<b>Road</b>				
						<b>ITD District 1</b>
						<b>Kootenai County</b>
001540	427.557	LOCAL RD LT		031117	101.11	11
001540	428.186	W SUMMER MILL LN LT				11
001540	428.661	W UPRIVER DR LT		002015	102.85	11
001540	428.817	W BLACKWELL RD RT		023006	100.236	11
001540	428.923	N LAKEVIEW DR LT		023007	100	11
001540	428.981	BEG BLACKWELL SLOUGH BRIDGE	# 18675			11
001540	429.005	END BLACKWELL SLOUGH BRIDGE	# 18675			11
001540	429.017	>>> Entering City Limits <<<	Coeur D Alene			11
001540	429.032	>>> Entering Urban Limits <<< Cda-Post Falls	Coeur D Alene			11
001540	429.151	N MARINA DR RT	Coeur D Alene			11
001540	429.275	>>> Leaving City Limits <<<	Coeur D Alene			11
001540	429.398	BEG SPOKANE RIVER BRIDGE	# 18680			11
001540	429.592	END SPOKANE RIVER BRIDGE				11
001540	429.607	>>> Entering City Limits <<<	Coeur D Alene			11
001540	429.612	JCT ON/OFF RAMP IC# 430	Coeur D Alene	001572	0	11
001540	429.617	BEG OVERPASS IC# 430	# 18685			11
001540	429.633	END OVERPASS IC# 430	Coeur D Alene			11
001540	429.664	BEG WB OFF RAMP IC# 430	Coeur D Alene	001573	0.14	11
001540	429.748	BEG WB ON RAMP IC# 430	Coeur D Alene	001574	0	11
001540	429.822	W WALNUT AVE (US-95) & 1-WAY (DESC) CONN RD LT	Coeur D Alene	013667	10	11
001540	429.869	US-95 & LINCOLN WAY/US-95 LT & LINCOLN WAY RT	Coeur D Alene	006120	10.978	11
001540	429.928	LINCOLN WAY (US-95) & CONN RD/W LINDEN AVE LT	Coeur D Alene	013667	10.086	11
<b>US 95</b>		<b>SH Connector</b>				
		<b>Descending</b>				
		<b>Road</b>				
						<b>ITD District 1</b>
						<b>Kootenai County</b>
013667	10	SH CONN (DESCENDING) & US-95 RT & LT	Coeur D Alene	001540	429.822	11
013667	10.086	SH CONN (DESCENDING) & US-95 RT & LT	Coeur D Alene	001540	429.928	11
<b>US 95</b>		<b>Main Route</b>				
		<b>Ascending</b>				
		<b>Road</b>				
						<b>ITD District 1</b>
						<b>Kootenai County</b>
001540	429.928	LINCOLN WAY (US-95) & CONN RD/W LINDEN AVE LT	Coeur D Alene	013667	10.086	11
001540	429.933	LINCOLN WAY (US-95) & W LINDEN AVE RT	Coeur D Alene	003144	100	11
001540	429.933	LINCOLN WAY (US-95) & W LINDEN AVE RT	Coeur D Alene			11
001540	429.995	LINCOLN WAY & W LACROSSE AVE RT & LT	Coeur D Alene			11
001540	429.995	LINCOLN WAY & W LACROSSE AVE RT & LT	Coeur D Alene	003515	100.456	11
001540	430.06	LINCOLN WAY & W MILL AVE RT & LT	Coeur D Alene	003518	100.48	11
001540	430.123	LINCOLN WAY & W DAVIDSON AVE RT & LT	Coeur D Alene	003517	100.445	11
001540	430.181	LINCOLN WAY (US 95) & W EMMA AVE RT & LT	Coeur D Alene	013672	10.457	11
001540	430.318	LINCOLN WAY & W IRONWOOD DR RT & LT	Coeur D Alene	006169	12.859	11
001540	430.558	JCT I-90 EB ON/OFF RAMP IC# 12	Coeur D Alene	001688	0	11
001540	430.592	BEG I-90 OVERPASS IC# 12	# 18690			11
001540	430.627	END I-90 OVERPASS IC# 12				11
001540	430.66	JCT I-90 WB ON/OFF RAMP IC# 12	Coeur D Alene	001689	0	11
001540	430.745	LINCOLN WAY & W APPLEWAY AVE RT & LT	Coeur D Alene	006110	0.778	11
001540	430.866	LINCOLN WAY & HAYCRAFT AVE RT & LT/BEG DIV HWY	Coeur D Alene			11
001540	430.982	AUTOMATIC TRAFFIC COUNTER STA #48	*	Coeur D Alene		11
001540	431.032	LINCOLN WAY & W CHERRY LN RT & LT	Coeur D Alene	003422	100.139	11
001540	431.032	LINCOLN WAY & W CHERRY LN RT & LT	Coeur D Alene			11
001540	431.193	LINCOLN WAY & W NEIDER AVE RT & LT	Coeur D Alene	013654	11	11
001540	431.499	LINCOLN WAY & W BOSANKO AVE RT & LT	Coeur D Alene			11
001540	431.499	LINCOLN WAY & W BOSANKO AVE RT & LT	Coeur D Alene	003145	100.309	11
001540	431.625	LINCOLN WAY & SUNSET AVE RT	Coeur D Alene	003423	100.306	11
001540	431.625	LINCOLN WAY & SUNSET AVE RT	Coeur D Alene			11
001540	431.76	LINCOLN WAY & KATHLEEN AVE RT & LT	Coeur D Alene	013655	10.765	11
001540	432.263	LINCOLN WAY & DALTON AVE RT & LT	Coeur D Alene	002556	100.02	11
001540	432.763	LINCOLN WAY (US-95) & W HANLEY AVE RT & LT	Coeur D Alene	013661	10.74	11
001540	432.99	LINCOLN WAY & W CANFIELD AVE RT & LT	Coeur D Alene			11
001540	432.99	LINCOLN WAY & W CANFIELD AVE RT & LT	Coeur D Alene	040405	99.728	11
001540	433.263	LINCOLN WAY & W WILBUR AVE LT/DSGN RT	Coeur D Alene	015897	12.736	11
001540	433.263	>>> Leaving City Limits <<<	Coeur D Alene			11
001540	433.572	>>> Entering City Limits <<<	Hayden			11



# IDAHO TRANSPORTATION DEPARTMENT

Effective Date:  
01/19/2016

## MILEPOINT LOG - STATE HIGHWAY SYSTEM

Route: All                      Record Type: All                      County: All                      Urban Area: All  
 Maint. Dist.: 1                      Foreman Area: All

---Intersecting---

Segment Code	Milepoint	Description of Milepoint	City Name	Segment Code	Milepoint	FA Route Number
<b>US 95</b>	<b>Main Route</b>	<b>Ascending</b>	<b>Road</b>	<b>ITD District 1</b>	<b>Kootenai County</b>	
001540	433.577	AQUA AVE RT & LT	Hayden	025901	100.007	11
001540	433.768	W PRAIRIE AVE RT & LT	Hayden	002017	110.525	11
001540	434.016	CENTA AVE RT	Hayden			11
001540	434.275	W HONEYSUCKLE AVE RT & LT	Hayden	002557	101.266	11
001540	434.526	W ORCHARD AVE RT & LT	Hayden	023750	101.174	11
001540	434.776	W HAYDEN AVE RT & LT	Hayden	006080	4.808	11
001540	435.026	W DAKOTA AVE RT & LT	Hayden	022949	98.922	11
001540	435.276	W MILES AVE RT & LT	Hayden	002558	101.204	11
001540	435.526	W LACEY AVE RT & LT	Hayden	022956	99.259	11
001540	435.777	W WYOMING AVE RT & LT	Hayden	008659	101.275	11
001540	435.877	AUTOMATIC TRAFFIC COUNTER STA #99	*	Hayden		11
001540	436.131	BEG 2010 REALIGNMENT	Hayden			11
001540	436.131	>>> Leaving Urban Limits <<< Cda-Post Falls	Hayden			11
001540	436.131	BEG 2010 REALIGNMENT	Hayden			11
001540	436.131	>>> Leaving Urban Limits <<< Cda-Post Falls	Hayden			11
001540	436.767	>>> Leaving Urban Limits <<< Cda-Post Falls	Hayden			11
001540	436.775	>>> Leaving City Limits <<<	Hayden			11
001540	436.784	W LANCASTER RD RT & LT		001987	106.63	11
001540	437.281	BENTZ RD LT		030656	100.083	11
001540	437.796	W BOEKEL RD RT & LT		015934	104.935	11
001540	437.928	BEG DIVIDED HWY/END 2010 REALIGNMENT				11
001540	438.296	W MURPHY RD LT		024912	100.092	11
001540	438.857	CONN TO GOVERNMENT WAY RT		025562	10	11
001540	438.88	JCT SH-53 LT/GOVERNMENT WAY RT		001650	14.255	11
<b>US 95</b>	<b>SH Connector</b>	<b>One-Way Forward</b>	<b>Road</b>	<b>ITD District 1</b>	<b>Kootenai County</b>	
025562	10	BEG CONN TO GOVERNMENT WAY & US-95 NBL RT & LT		001540	438.888	11
025562	10.027	END CONN FROM US-95 & GOVERNMENT WAY RT & LT		006150	19.88	11
<b>US 95</b>	<b>SH Connector</b>	<b>One-Way Reverse</b>	<b>Road</b>	<b>ITD District 1</b>	<b>Kootenai County</b>	
025563	10	END CONNECTOR FROM US-95 SBL & SH-53 RT & LT		001650	14.198	11
025563	10.036	BEG CONNECTOR TO SH-53 & US-95 SBL RT & LT		001540	438.957	11
<b>US 95</b>	<b>Main Route</b>	<b>Ascending</b>	<b>Road</b>	<b>ITD District 1</b>	<b>Kootenai County</b>	
001540	439.945	E GARWOOD RD RT/W GARWOOD RD LT		008671	101.42	11
001540	440.732	US-95 AH				11
025589	100	BEG DESG US-95 HUETTER BYPASS & I-90 RT & LT				7248
025589	100.095	>>> Entering City Limits <<<	Post Falls			7248
025589	100.177	>>> Leaving City Limits <<<	Post Falls			7248
025589	102.038	>>> Entering City Limits <<<	Hayden			7248
025589	102.15	DESG US-95 HUETTER BYPASS & E POLELINE AVE LT	Hayden			7248
025589	102.499	>>> Leaving City Limits <<<	Hayden			7248
025589	102.538	>>> Entering City Limits <<<	Hayden			7248
025589	102.922	>>> Leaving City Limits <<<	Hayden			7248
025589	103.108	>>> Entering City Limits <<<	Hayden			7248
025589	103.191	DESG US-95 HUETTER BYPASS & W PRAIRIE AVE RT & LT	Hayden			7248
025589	103.923	>>> Leaving City Limits <<<	Hayden			7248
025589	106.231	END DESG US-95 HUETTER BYPASS & W LANCASTER RD				7248
001540	440.732	US-95 AH				11
001540	440.9	ATR #113 & 313 -- GARWOOD & GARWOOD WIM				11
001540	441.131	BEG 2012 REALIGNMENT/SEG CODE CHANGE		026825	441.131	11
026825	441.131	BEG 2012 REALIGNMENT/SEGMENT CODE CHANGE		001540	441.131	11
026825	441.529	SB ON RAMP IC 442 LT		026829	0	11
026825	441.581	BEG NB OFF IC 442 RT		026286	0	11
026825	442.044	OVERHEAD POWER LINES				11
026825	442.26	NB OFF RAMP US95 IC 442 RT		026827	0.37	11
026825	442.283	SB OFF RAMP US95 IC 442 LT		026828	0.386	11
026825	442.428	END 2012 REALIGNMENT/SEGMENT CODE CHANGE		001540	442.428	11



# IDAHO TRANSPORTATION DEPARTMENT

Effective Date:  
01/19/2016

## MILEPOINT LOG - STATE HIGHWAY SYSTEM

Route: All                      Record Type: All                      County: All                      Urban Area: All  
 Maint. Dist.: 1                      Foreman Area: All

---Intersecting---

Segment Code	Milepoint	Description of Milepoint	City Name	Segment Code	Milepoint	FA Route Number
<b>US 95</b>	<b>Main Route</b>	<b>Ascending</b>	<b>Road</b>	<b>ITD District 1</b>	<b>Kootenai County</b>	
001540	442.428	END 2012 REALIGNMENT/SEG CODE CHANGE		026825	442.428	11
001540	442.67	ATR #21 -- CHILCO				11
001540	443.983	MAINT. CROSSOVER/WILDLIFE CROSSING BRIDGE #33565				11
001540	445.501	US-95 & US095 R 446 S ON LT		026834	0	11
001540	445.63	US-95 & US095 R 446 N OF RT		026831	0	11
001540	445.873	UP OF US95 IC #446 BRIDGE				11
001540	445.969	US-95 IC #446 SB OFF RAMP LT				11
001540	446.191	US-95 IC #446 NB ON RAMP RT		026832	0.314	11
001540	446.197	BEG PEDESTRIAN UP OF US-95 BRIDGE #18693				11
001540	446.781	END DIVIDED US-95				11
001540	447.521	E PARKS RD RT & LT		023073	100	11
001540	447.521	E PARKS RD RT & LT		023073	100	11
001540	447.701	ENTRANCE TO MATERIALS SOURCE KT-110 LT				11
001540	448.026	BEG US-95 2014 REALIGNMENT		026825	448.026	11
026825	448.026	BEG 2014 REALIGNMENT		001540	448.026	11
026825	448.692	IC 449 NB OFF RAMP RT		026892	0	11
026825	448.71	IC 449 SB ON RAMP LT		026895	0	11
026825	449.023	BEG DESC IC449 BRIDGE #33765				11
026825	449.024	BEG ASC IC449 BRIDGE #33760				11
026825	449.068	END DESC BRIDGE				11
026825	449.069	END ASCENDING BRIDGE				11
026825	449.348	IC 449 NB ON RAMP RT		026893	0.316	11
026825	449.408	IC 449 SB OFF RAMP LT		026894	0.359	11
026825	449.774	END 2014 REALIGNMENT/SEG CODE CHANGE		001540	449.774	11
001540	449.774	SEG CODE CHANGE		026825	449.774	11
001540	450.077	E WILLIAMS LN RT		032925	100.015	11
001540	451.113	>>> Leaving County Limits <<< Kootenai				11
<b>US 95</b>	<b>Main Route</b>	<b>Ascending</b>	<b>Road</b>	<b>ITD District 1</b>	<b>Bonner County</b>	
001540	451.113	>>> Entering County Limits <<< Bonner				11
001540	451.212	WILLIAMS RD RT		022750	104.265	11
001540	451.728	HOMESTEAD RD LT		022038	99.953	11
001540	452.721	MP EQ 452.721 BK = 452.796 AH		001540	452.796	11
001540	452.796	END 2014 REALIGNMENT		001540	452.721	11
001540	452.924	GRANITE LAKE RD LT		000819	101.336	11
001540	452.932	OLD HOUSE RD (S 103 RD) RT		000819	101.355	11
001540	453.277	MARA MEADOWS RD RT				11
001540	453.406	TIMBER CATTLE PASS				11
001540	453.746	MATERIAL SOURCE SITE LT				11
001540	454	END PASSING LANE RT				11
001540	454.101	TRAILS END RD RT & CUT-OFF RD LT		022033	100.177	11
001540	454.643	OLD STATE RD LT		022034	454.643	11
001540	455.7	BAYVIEW RD RT				11
001540	456	CAREYWOOD RD (S 111) RT				11
001540	456	BLACKTAIL RD RT		000829	100	11
001540	456.04	BARNHART RD (S24) LT				11
001540	456.725	COCOLALLA CR/BLACKTAIL RD (S127) RT				11
001540	456.847	BEG COCOLALLA CREEK BRIDGE # 18695				11
001540	457.58	BEG TURNOUT RT				11
001540	457.62	END TURNOUT RT				11
001540	458.24	BEG COCOLALLA CREEK BRIDGE # 18700				11
001540	458.62	BEG PASSING LN RT				11
001540	460.8	END PASSING LN RT				11
001540	460.856	HWY 95 & COCOLALLA LOOP RD LT		000831	100	11
001540	461.315	BEG COCOLALLA CREEK BRIDGE # 18705				11
001540	461.394	SOUTHSIDE SCHOOL RD (S121) RT		022046	102.329	11
001540	461.521	BUTLER CREEK				11
001540	461.665	BUTLER CREEK CUTOFF RD RT		000829	108.271	11
001540	461.665	BUTLER CREEK CUTOFF RD RT		000829	108.48	11



# IDAHO TRANSPORTATION DEPARTMENT


Effective Date:  
01/19/2016

## MILEPOINT LOG - STATE HIGHWAY SYSTEM

Route: All                      Record Type: All                      County: All                      Urban Area: All  
 Maint. Dist.: 1                      Foreman Area: All

---Intersecting---

Segment Code	Milepoint	Description of Milepoint	City Name	Segment Code	Milepoint	FA Route Number
<b>US 95</b>		<b>Main Route</b>				
		<b>Ascending</b>				
		<b>Road</b>				
						<b>ITD District 1</b>
						<b>Bonner County</b>
001540	461.9	BEG TURNOUT LT				11
001540	461.94	END TURNOUT LT				11
001540	462.478	BUTLER CREEK ROAD RT		000830	100.694	11
001540	463.035	OVERLAKE VIEW RD RT		025054	100.543	11
001540	463.155	BEG TURNOUT LT				11
001540	463.225	END TURNOUT LT				11
001540	463.742	WESTMOND (SIGN RT; UNINCORPORATED)				11
001540	463.819	E DUFORT & WESTMOND RD RT		000832	103.83	11
001540	463.935	SPORTSMAN ACCESS RD (S68) LT				11
001540	464.03	WESTMOND CREEK				11
001540	464.078	HWY 95 & COCOLALLA LOOP RD LT		000831	104.566	11
001540	464.272	ENTRANCE TO CEMETERY RT				11
001540	464.58	HUMBIRD DR (S72) RT				11
001540	465.04	BEG RR BRIDGE # 18711				11
001540	465.089	OLD HIGHWAY (S82A) RT		022067	100.622	11
001540	465.09	END RR BRIDGE				11
001540	465.13	OLD HIGHWAY (S82A) RT				11
001540	465.594	US 95 & DUFORT RD LT		003830	9.01	11
001540	465.608	E DUFORT RD (S82) RT; W DUFORT RD (S80) LT		003830	9.014	11
001540	465.608	E DUFORT RD (S82) RT; W DUFORT RD (S80) LT		003830	9.705	11
001540	465.62	MATERIALS SOURCE BR-78 LT				11
001540	466.676	HEATH LAKE RD (S133K) RT		022068	100	11
001540	467.135	MILKY WAY LT				11
001540	467.481	MCCONNELL RD RT				11
001540	467.924	GUN CLUB RD LT				11
001540	468.159	ROY WAY RT		025072	100	11
001540	468.159	>>> Entering Urban Limits <<< Sandpoint				11
001540	468.289	WALKER RD RT		022154	100	11
001540	468.552	IVY WAY LTD LT		028457	100.635	11
001540	468.6	ALGOMA SPUR RD RT		000833	102.522	11
001540	468.6	ALGOMA SPUR RD RT		000833	102.48	11
001540	468.617	SCHELL RD LT		022164	100.274	11
001540	468.793	SAGLE RD (S92) RT		003890	0	11
001540	469.223	MONARCH RD (S135) RT; GUN CLUB RD (S96) LT		022158	101.26	11
001540	470	LINSCOTT PIT ROAD LT				11
001540	470.549	COOKE RD RT		022178	100.97	11
001540	470.549	BRISBOY RD LT		022178	100.966	11
001540	470.703	WOLLSY RD LT		022165	100.571	11
001540	470.881	SHERWOODS RD LT		022173	100.524	11
001540	471.035	BOTTLE BAY RD (S104) RT		000815	100	11
001540	471.14	JONES RD RT		022168	100.113	11
001540	471.426	SMOKEHOUSE RD LT		022171	100	11
001540	471.575	GREENWOOD AVE RT		022172	100	11
001540	471.65	LAKESHORE DR (FISH HATCHERY RD) LT				11
001540	471.743	BEG PEND OREILLE RIVER BRIDGE # 18715				11
001540	472.862	END PEND OREILLE RIVER BRIDGE				11
001540	473.496	>>> Entering City Limits <<<	Sandpoint			11
001540	473.589	>>> Leaving City Limits <<<	Sandpoint			11
015909	473.589	BEG 2012 REALIGNMENT	Sandpoint	001540	473.589	11
015909	473.853	BEG US-95 SANDCREEK BYPASS BRIDGE # 33700	Sandpoint			11
015909	474.05	END US-95 SANDCREEK BYPASS BRIDGE # 33700	Sandpoint			11
015909	474.071	US-95 ATR #306	Sandpoint			11
015909	474.112	BEG US-95 BRIDGE ST OP # 33710	Sandpoint			11
015909	474.124	END US-95 BRIDGE ST OP	Sandpoint			11
015909	474.127	US-95 AND SB OFF RAMP LT	Sandpoint	025772	10.222	11
015909	474.242	BEG US-95 PEDESTRIAN OP # 33715	Sandpoint			11
015909	474.288	END US-95 PEDESTRIAN OP	Sandpoint			11
015909	474.574	>>> Leaving City Limits <<<	Sandpoint			11
015909	474.574	>>> Entering City Limits <<<	Ponderay			11




# IDAHO TRANSPORTATION DEPARTMENT

Effective Date:  
01/19/2016

## MILEPOINT LOG - STATE HIGHWAY SYSTEM

Route: All      Record Type: All      County: All      Urban Area: All  
Maint. Dist.: 1      Foreman Area: All      ---Intersecting---

Segment Code	Milepoint	Description of Milepoint	City Name	Segment Code	Milepoint	FA Route Number
<b>US 95</b>		<b>Main Route      Ascending</b>	<b>Road</b>	<b>ITD District 1</b>	<b>Bonner County</b>	
015909	474.815	US-95 PEDESTRIAN OP # 33720	Ponderay			11
015909	474.969	US-95 RR UP # 30263	Ponderay			11
015909	475.026	US-95 SB ON RAMP IC #475 LT	Ponderay	025775	10	11
015909	475.082	US-95 NB OFF RAMP IC #475 RT	Ponderay	025774	10	11
015909	475.265	BEG US-95 OP IC# 475 # 33725	Ponderay			11
015909	475.268	END US-95 NB ON RAMP IC# 475 RT	Ponderay	025773	10.271	11
015909	475.329	END US-95 OP IC# 475 # 33725	Ponderay			11
015909	475.45	BEG DIVIDED US-95	Ponderay	025777	475.921	11
<b>US 95</b>		<b>Main Route      One-Way Forward</b>	<b>Road</b>	<b>ITD District 1</b>	<b>Bonner County</b>	
015909	475.45	BEG DIVIDED US-95	Ponderay	025777	475.921	11
015909	475.56	CTR RR UNDERPASS # 30265	Ponderay			11
015909	475.686	BEG 2013 REALIGNMENT/SEG CODE CHANGE	Ponderay	A01540	475.686	11
A01540	475.686	BEG 2013 REALIGNMENT/SEG CODE CHANGE	Ponderay	015909	475.686	11
A01540	475.786	BEG CONN TO TIBBETTS DR RT	Ponderay	A32959	99.984	11
A01540	475.799	TIBBETTS DR RT & LT	Ponderay	032959	100.017	11
A01540	475.807	END CONN FROM TIBBETTS DR RT	Ponderay	D32959	99.985	11
<b>US 95</b>		<b>SH Connector      One-Way Forward</b>	<b>Road</b>	<b>ITD District 1</b>	<b>Bonner County</b>	
A32959	99.984	BEG CONN TO TIBBETTS DR	Ponderay	A01540	475.786	11
A32959	100	END CONN FROM US-95	Ponderay	032959	100.025	11
<b>US 95</b>		<b>SH Connector      One-Way Reverse</b>	<b>Road</b>	<b>ITD District 1</b>	<b>Bonner County</b>	
D32959	99.985	END CONN FRM TIBBETTS DR	Ponderay	A01540	475.807	11
D32959	100	END CONN FRM US-95 AND TIBBETTS DR RT	Ponderay	032959	100.029	11
<b>US 95</b>		<b>Main Route      One-Way Forward</b>	<b>Road</b>	<b>ITD District 1</b>	<b>Bonner County</b>	
A01540	475.807	END CONN FROM TIBBETTS DR RT	Ponderay	D32959	99.985	11
A01540	475.915	BEG CONN TO FONTAINE DR	Ponderay	A32960	99.984	11
A01540	475.926	FONTAINE CONNECTOR RT & LT	Ponderay	032960	100	11
A01540	475.936	END CONN FROM FONTAINE	Ponderay	D32960	99.983	11
A01540	476.062	BONNER MALL WAY RT & LT	Ponderay	032957	100.016	11
A01540	476.206	BEG CONN TO TRIANGLE DR RT	Ponderay	A32961	100	11
A01540	476.23	END CONN FROM TRIANGLE DR RT	Ponderay	D32961	100	11
<b>US 95</b>		<b>SH Connector      One-Way Forward</b>	<b>Road</b>	<b>ITD District 1</b>	<b>Bonner County</b>	
033003	100	BEG US-95 NB U-TURN LN & US-95 RT	Ponderay	A01540	476.186	11
033003	100.021	END US-95 NB U-TURN LN & US-95 RT & LT	Ponderay	D01540	476.668	11
<b>US 95</b>		<b>Main Route      One-Way Forward</b>	<b>Road</b>	<b>ITD District 1</b>	<b>Bonner County</b>	
A01540	476.23	END CONN FROM TRIANGLE DR RT	Ponderay	D32961	100	11
A01540	476.314	BEG CONN TO SCHWEITZER PLAZA DR RT	Ponderay	A32962	100	11
A01540	476.335	END CONN FROM SCHWEITZER PLAZA DR RT	Ponderay	D32962	100	11
A01540	476.335	END CONN FROM SCHWEITZER PLAZA DR RT	Ponderay	D32962	100	11
<b>US 95</b>		<b>SH Connector      One-Way Forward</b>	<b>Road</b>	<b>ITD District 1</b>	<b>Bonner County</b>	
033017	100	CONN TO US-95 SBL & 95 NBL RT & LT	Ponderay	A01540	476.469	11
033017	100.02	CONN FRM US-95 NBL & 95 SBL RT & LT	Ponderay	D01540	476.947	11
<b>US 95</b>		<b>Main Route      One-Way Forward</b>	<b>Road</b>	<b>ITD District 1</b>	<b>Bonner County</b>	
A01540	476.613	US95 NBL & SCHWEITZER CUTOFF RD RT & LT	Ponderay	000813	100.506	11
A01540	476.865	BEG CONN TO PIEHL RD RT	Ponderay	A32964	100	11
A01540	476.885	END CONN FROM PIEHL RD RT	Ponderay	D32964	100	11
A01540	476.885	END CONN FROM PIEHL RD RT	Ponderay	D32964	100	11
A01540	476.919	US95 & U-TURN CONN LT	Ponderay	032963	100.088	11



# IDAHO TRANSPORTATION DEPARTMENT


Effective Date:  
01/19/2016

## MILEPOINT LOG - STATE HIGHWAY SYSTEM

Route: All                      Record Type: All                      County: All                      Urban Area: All  
 Maint. Dist.: 1                      Foreman Area: All

---Intersecting---

Segment Code	Milepoint	Description of Milepoint	City Name	Segment Code	Milepoint	FA Route Number
<b>US 95</b>		<b>SH Connector      One-Way Forward</b>	<b>Road</b>	<b>ITD District 1</b>	<b>Bonner County</b>	
032963	100	END U-TURN CONN & US95 SBL LT	Ponderay	D01540	477.338	11
032963	100	BEG U-TURN CONN & US95 NBL LT	Ponderay	A01540	476.919	11
032963	100.018	U-TURN CONN & US95 SBL RT & LT	Ponderay	D01540	477.402	11
<b>US 95</b>		<b>Main Route      One-Way Forward</b>	<b>Road</b>	<b>ITD District 1</b>	<b>Bonner County</b>	
A01540	476.919	US95 & U-TURN CONN LT	Ponderay	032963	100.088	11
A01540	477.023	END DIVIDED HWY & 2013 REALIGNMENT	Ponderay	001540	477.506	11
<b>US 95</b>		<b>Main Route      One-Way Reverse</b>	<b>Road</b>	<b>ITD District 1</b>	<b>Bonner County</b>	
D01540	476.156	SEG CODE/BEG 2013 REALIGNMENT	Ponderay	001540	476.156	11
D01540	476.28	US95 SBL & TIBBETTS DR LT	Ponderay	032959	100	11
D01540	476.408	US95 SBL & FONTAINE CONNECTOR LT	Ponderay	032960	100	11
D01540	476.532	US95 SBL & BONNER MALL WAY LT	Ponderay	032957	100	11
D01540	476.697	US-95 SB & TRIANGLE DR LT	Ponderay	032961	99.987	11
D01540	477.082	US95 SBL & SCHWEITZER CUTOFF RD RT & LT	Ponderay	000813	100.49	11
D01540	477.402	DESC US95 & ASC U-TURN CONN RT & LT	Ponderay	032963	100.018	11
D01540	477.491	END DIVIDED HWY/2013 REALIGNMENT	Ponderay	001540	477.506	11
001540	476.03	US-95 DESC & OFF RAMP RT	Ponderay	026814	10.248	11
001540	476.156	SEG CODE CHANGE/BEG 2013 REALIGNMENT	Ponderay	D01540	476.156	11
025777	475.92	US-95 END DIVIDED HWY	Ponderay	015909	475.397	11
025777	476.016	CTR RR UNDERPASS                      # 30265	Ponderay			11
025777	476.03	US-95 SB/SEG CODE CHANGE & SB OFF RAMP LT	Ponderay	001540	476.001	11
<b>US 95</b>		<b>Main Route      Ascending</b>	<b>Road</b>	<b>ITD District 1</b>	<b>Bonner County</b>	
001540	477.506	END DIVIDED HWY & 2013 REALIGNMENT	Ponderay	A01540	477.023	11
001540	478.358	ENTRANCE TO ELECTRICAL SUBSTATION RT	Ponderay			11
001540	478.45	E BRONX RD RT & W BRONX RD LT	Ponderay	000814	100.746	11
001540	478.45	E BRONX RD RT & W BRONX RD LT	Ponderay	000814	100.74	11
001540	478.455	>>> Leaving City Limits <<<	Ponderay			11
001540	478.456	>>> Leaving Urban Limits <<< Sandpoint				11
001540	478.85	OVERHEAD UTILITY CROSSING				11
001540	479.322	CREEK				11
001540	479.4	MEADOWLARK RD RT				11
001540	479.941	HIDEN VALLEY RD RT		022103	100	11
001540	480.439	SELLE RD (N42) RT; NORTH AVE (N33) LT		000814	103.705	11
001540	480.439	SELLE RD (N42) RT; NORTH AVE (N33) LT		000814	103.71	11
001540	481.439	CREEK				11
001540	481.56	4.6 MI N OF PONDERAY		016039	481.56	11
016039	481.56	BEG NEW ALIGNMENT/4.6 MI N OF PONDERAY		001540	481.56	11
016039	481.84	END NEW ALIGNMENT/4.88 MI N OF PONDERAY		001540	481.84	11
001540	481.84	4.88 MI N OF PONDERAY		016039	481.84	11
001540	482.458	W CTR VALLEY RD(N54) RT; OLIVER RD LT		022117	100.334	11
001540	482.458	W CTR VALLEY RD(N54) RT; OLIVER RD LT				11
001540	483.103	COLBURN (SIGN RT; UNINCORPORATED)				11
001540	483.585	COLBURN CULVER RD RT		003870	10.741	11
001540	483.585	COLBURN CULVER RD RT		003870	10.8	11
001540	483.73	6.7 MI N OF PONDERAY		016039	483.73	11
016039	483.73	BEG NEW ALIGNMENT/SEGMENT CODE CHANGE		001540	483.73	11
016039	484.101	NETTLEINGHAM RD RT		031127	100.504	11
016039	484.196	NORWAY LODGE HEIGHTS RD RT & BROWNS RD LT				11
016039	484.363	END NEW ALIGNMENT/SEGMENT CODE CHANGE		001540	484.374	11
001540	484.374	MP EQ 484.363 BK = 484.374 AH                      **		016039	484.363	11
001540	484.695	BEG RR BRIDGE                      # 18735				11
001540	484.75	END RR BRIDGE				11
001540	485.577	BEG PACK RIVER BRIDGE                      # 18740				11
001540	485.602	END PACK RIVER BRIDGE				11
001540	485.8	AUTOMATIC TRAFFIC COUNTER STA #119                      *				11



# IDAHO TRANSPORTATION DEPARTMENT

Effective Date:  
01/19/2016

## MILEPOINT LOG - STATE HIGHWAY SYSTEM

Route: All                      Record Type: All                      County: All                      Urban Area: All  
 Maint. Dist.: 1                      Foreman Area: All

---Intersecting---

Segment Code	Milepoint	Description of Milepoint	City Name	Segment Code	Milepoint	FA Route Number
<b>US 95</b>		<b>Main Route      Ascending</b>	<b>Road</b>	<b>ITD District 1</b>		<b>Bonner County</b>
001540	486.19	CTR TRUCK SCALE (SATELLITE POE) LT				11
001540	486.2	PACK RIVER RD (N39) LT				11
001540	486.362	SAMUELS RD (N72) RT				11
001540	486.362	SAMUELS RD (N72) RT		003880	9.838	11
001540	488.377	ATR #319 -- LAZULI WIM				11
001540	489.665	OVERHEAD UTILITY CROSSING				11
001540	490.516	ELMIRA RD (N94) RT				11
001540	490.659	W ELMIRA RD (N96) LT				11
<b>US 95</b>		<b>Main Route      Ascending</b>	<b>Road</b>	<b>ITD District 1</b>		<b>Boundary County</b>
001540	491.771	>>> Entering County Limits <<< Boundary				11
001540	493.097	BEG DEEP CREEK # 18745				11
001540	493.215	BEG PASSING LANE RT				11
001540	493.29	#4 (HIGHLAND FLATS RD) LT		000884	100	11
001540	493.327	COUNTY RD #3 RT		000889	100	11
001540	493.81	END PASSING LANE RT				11
001540	496.405	COUNTY RD #11 LT		021863	101.228	11
001540	496.785	MISCELLANEOUS RD LT		000889	104.13	11
001540	496.785	MISCELLANEOUS RD LT				11
001540	496.875	US 95 & SHILOH RD RT		000889	104.043	11
001540	496.918	BEG DEEP CREEK BRIDGE # 18750				11
001540	497.066	END DEEP CREEK BRIDGE				11
001540	497.185	COUNTY RD #3 RT				11
001540	497.34	BEG TRAIL CREEK BRIDGE # 18755				11
001540	497.363	HWY 95 & TRAIL CREEK RD RT		000890	100.18	11
001540	498.004	COUNTY RD #8 RT				11
001540	498.577	COUNTY RD 10 LT		002544	100.854	11
001540	498.577	COUNTY RD 10 LT		002544	100.771	11
001540	498.587	COUNTY RD 10 RT		002544	100.782	11
001540	498.587	COUNTY RD 10 RT		002544	100.855	11
001540	498.65	BEG TWENTY MILE CREEK # 18760				11
001540	498.705	BEG TURNOUT RT				11
001540	498.74	END TURNOUT RT				11
001540	499.561	COUNTY RD #21 (BROWN CR RD) RT; CNTY RD # 20 LT				11
001540	499.561	COUNTY RD #21 (BROWN CR RD) RT; CNTY RD # 20 LT		021571	102.336	11
001540	499.85	BEG PASSING LANE RT				11
001540	500.85	END PASSING LANE RT				11
001540	501.325	COUNTY RD #20 LT				11
001540	501.36	BEG PASSING LANE LT				11
001540	501.587	COUNTY RD 20B RT & LT		004480	0	11
001540	502.27	OVERHEAD UTILITY CROSSING				11
001540	503.32	END PASSING LANE LT				11
001540	503.7	HISTORICAL SITE #321 LT				11
001540	503.795	CULVERT INLET STAND PIPE RT				11
001540	504.355	#2 (OLD HWY 2) LT		004450	0.605	11
001540	504.48	COUNTY RD #2B RT				11
001540	504.51	COUNTY RD #2A LT		022385	100.213	11
001540	504.79	COUNTY RD #2C LT				11
001540	504.79	COUNTY RD #2C LT		021591	100.23	11
001540	505.007	COUNTY RD #2D (MCCALL ST) RT				11
001540	505.169	COUNTY RD LT		021888	100	11
001540	505.236	>>> Entering City Limits <<<	Bonnors Ferry			11
001540	505.482	US-95 & KENNEDY ST LT	Bonnors Ferry	033521	100.151	11
001540	505.627	McCALL ST RT	Bonnors Ferry	021890	100.544	11
001540	505.814	COUNTY RD #2F (FIRST ST) (EISENHOWER ST) LT	Bonnors Ferry			11
001540	505.862	KENNEDY ST LT	Bonnors Ferry			11
001540	505.865	S MAIN ST & TAMARACK LN RT	Bonnors Ferry			11
001540	505.995	S MAIN ST & AUGUSTA ST RT & LT	Bonnors Ferry			11
001540	506.08	S MAIN ST & FRY ST RT & LT	Bonnors Ferry			11
001540	506.255	S MAIN ST & ALDERSON LN RT	Bonnors Ferry	002543	101.326	11





# IDAHO TRANSPORTATION DEPARTMENT

Effective Date:  
01/19/2016

## MILEPOINT LOG - STATE HIGHWAY SYSTEM

Route: All                      Record Type: All                      County: All                      Urban Area: All  
 Maint. Dist.: 1                      Foreman Area: All

---Intersecting---

Segment Code	Milepoint	Description of Milepoint	City Name	Segment Code	Milepoint	FA Route Number
<b>US 95</b>		<b>Main Route</b>				
		<b>Ascending</b>				
		<b>Road</b>				
						<b>ITD District 1</b>
						<b>Boundary County</b>
001540	506.311	S MAIN ST & LINCOLN ST RT & LT	Bonnors Ferry	033541	100.228	11
001540	506.346	MAIN ST CODY ST RT	Bonnors Ferry	033531	100.132	11
001540	506.355	S MAIN ST & CODY ST RT & LT	Bonnors Ferry	033545	100	11
001540	506.452	S MAIN ST (US-95) & DENVER ST RT & LT	Bonnors Ferry	033532	100.197	11
001540	506.573	S MAIN ST & EL PASO ST RT	Bonnors Ferry	033533	100.35	11
001540	506.602	S MAIN ST & HARRISON ST RT	Bonnors Ferry	033608	100	11
001540	506.667	S MAIN ST & VAN BUREN ST RT & LT	Bonnors Ferry	033552	100.263	11
001540	506.73	S MAIN ST & JACKSON ST RT & LT	Bonnors Ferry	033553	100.233	11
001540	506.791	S MAIN ST & MONROE ST RT & LT	Bonnors Ferry	033548	100.537	11
001540	506.853	S MAIN ST & WASHINGTON RT; MADISON ST LT	Bonnors Ferry	033554	100.164	11
001540	507.234	MAIN ST & CONN TO ASH ST RT	Bonnors Ferry			11
001540	507.25	MAIN ST & COW CREEK RD	Bonnors Ferry	002545	104.858	11
001540	507.255	BEG RR BRIDGE # 18765	Bonnors Ferry			11
001540	507.296	CTR RR BRIDGE OVERPASS # 18765	Bonnors Ferry	016409	100.08	11
001540	507.325	END RR BRIDGE	Bonnors Ferry			11
001540	507.375	JCT US-95B (KOOTENAI ST) LT	Bonnors Ferry	001554	0	11
001540	507.46	PEDESTRIAN UNDERPASS # 18768	Bonnors Ferry			11
001540	507.545	JCT US-95B LT	Bonnors Ferry	001554	0.229	11
001540	507.565	BEG KOOTENAI RV/RR BRIDGE # 18770	Bonnors Ferry			11
001540	507.784	END KOOTENAI RV/RR BRIDGE	Bonnors Ferry			11
001540	507.83	CHINOOK ST (NAVAJO ST) LT	Bonnors Ferry			11
001540	508.097	COMANCHE ST LT	Bonnors Ferry	033586	100.757	11
001540	508.158	COMANCHE ST RT/MAIN ST LT	Bonnors Ferry	022376	100	11
001540	508.24	LATAH ST LT	Bonnors Ferry	033589	100.027	11
001540	508.365	END OLD/BEG NEW ALIGNMENT	Bonnors Ferry	027614	508.365	11
027614	508.365	BEG NEW/END OLD ALIGNMENT	Bonnors Ferry	001540	508.365	11
027614	508.379	>>> Leaving City Limits <<<	Bonnors Ferry			11
027614	508.388	US-95 & OLD HIGHWAY LT				11
027614	508.442	CULVERT				11
027614	508.779	CULVERT				11
027614	509.246	US-95 & OLD HIGHWAY LT				11
027614	509.568	US-95 & COUNTY RD 30-A LT		021605	0	11
027614	509.789	US-2/95 & DAVID THOMPSON DR RT & LT		021606	100.244	11
027614	509.88	MILEPOST EQUATION 509.880 BK = 509.927 AH **		001540	509.971	11
001540	509.927	END NEW/BEG OLD ALIGNMENT		027614	509.927	11
001540	509.955	US-95 & COUNTY RD 30-A-2 RT				11
001540	510.004	COUNTY RD LT		024847	100	11
001540	510.073	AUTOMATIC TRAFFIC COUNTER STA #16 *				11
001540	510.125	US-95 & COUNTY RD RT		031027	100	11
001540	510.125	US-95 & COUNTY RD 30-A-3 RT				11
001540	510.171	US-95 & COUNTY RD LT		024846	100.393	11
001540	510.323	US 95 & THREE MILE RD RT		032785	100	11
001540	510.37	JCT US-2 RT; COUNTY RD #30 LT		024943	101.902	11
001540	510.37	JCT US-2 RT; COUNTY RD #30 LT		001590	64.35	11
001540	510.37	JCT US-2 RT; COUNTY RD #30 LT		001590	64.35	11
001540	510.37	JCT US-2 RT; COUNTY RD #30 LT		024943	101.902	11
001540	510.645	ENT TRUCK SCALE (SATELLITE POE) RT		029332	10.27	11
001540	510.928	MENNONITE CHURCH				11
001540	511.463	HWY 95 & OXFORD RD RT & LT		021605	102.695	11
001540	511.563	BONE CREEK				11
001540	511.981	COUNTY RD #35 RT				11
001540	512.123	COUNTY RD #35A RT				11
001540	512.481	SMITH CREEK				11
001540	512.49	COUNTY RD #36A LT				11
001540	512.499	SMITH LAKE RD RT				11
001540	513.016	#37 (KINGS ROWE RD) LT				11
001540	513.016	#37 (KINGS ROWE RD) LT		021623	101.977	11
001540	513.577	COUNTY RD #38 LT				11
001540	514.475	COUNTY RD #40 RT				11



# IDAHO TRANSPORTATION DEPARTMENT

Effective Date:  
01/19/2016

## MILEPOINT LOG - STATE HIGHWAY SYSTEM

Route: All                      Record Type: All                      County: All                      Urban Area: All  
 Maint. Dist.: 1                      Foreman Area: All

---Intersecting---

Segment Code	Milepoint	Description of Milepoint	City Name	Segment Code	Milepoint	FA Route Number
<b>US 95</b>	<b>Main Route</b>	<b>Ascending</b>	<b>Road</b>	<b>ITD District 1</b>	<b>Boundary County</b>	
001540	514.475	COUNTY RD #40 RT		025184	100	11
001540	514.59	US-95 & HONEYSUCKLE RD LT		021627	100.516	11
001540	516.188	>>> Entering Indian Reservation Limits <<< Kootenai				11
001540	516.558	CONN TO COUNTY RD #41A LT				11
001540	516.779	#42 (TURNER HILL RD) LT				11
001540	516.779	#42 (TURNER HILL RD) LT		021633	102.928	11
001540	517.28	>>> Leaving Indian Reservation Limits <<< Kootenai				11
001540	517.745	COUNTY RD #58 LT				11
001540	518.1	CONN TO COUNTY RD #58 LT				11
001540	518.11	BEG TURNOUT RT				11
001540	518.17	END TURNOUT RT				11
001540	518.34	BEG NEW ALIGNMENT, APPRX. 8 MI N OF JCT US 2		016012	518.34	11
016012	518.34	BEG NEW ALIGNMENT		001540	518.34	11
016012	518.485	MISCELLANEOUS RD RT		001540	518.4	11
016012	519.14	END NEW ALIGNMENT/MILEPOST EQUATION MARKER		001540	519.14	11
001540	519.25	MILEPOST EQUATION 519.140 BK = 519.250 AH      **		016012	519.14	11
001540	519.524	COUNTY RD #56 RT				11
001540	520.14	CEDAR CREEK				11
001540	520.3	I 95 & DEER PARK RD LT		021639	100.411	11
001540	521.31	BRUSH CREEK				11
001540	521.862	END 001540/BEG 030860 (2004 REALIGN); SH 1 LT		030861	521.76	11
030860	521.862	BEGIN NEW US-95 ALIGNMENT & SH-1 LT		030861	521.76	11
030860	522.405	ANIMAL (CATTLE) UNDERPASS      # 18772				11
030860	522.883	ANIMAL (CATTLE) UNDERPASS      # 18773				11
030860	523.682	ANIMAL (CATTLE) UNDERPASS      # 18774				11
030860	523.931	MISCELLANEOUS RD RT				11
030860	525.627	MP EQ 525.627 BK = 525.971 AH		001540	525.971	11
001540	525.971	END REALIGNMENT/SEG CODE CHANGE		030860	525.971	11
001540	526.121	LOCAL RD LT		000902	100.254	11
001540	526.234	I 95 & YUKON RD RT & LT		000902	100.584	11
001540	526.336	BEG TURNOUT/CHAIN-UP AREA				11
001540	526.428	END TURNOUT/CHAIN-UP AREA				11
001540	526.5	COUNTY RD 95A LT				11
001540	527.284	AUTOMATIC TRAFFIC COUNTER STA #46      *				11
001540	527.345	BEG ROUND PRAIRIE CREEK      # 18775				11
001540	527.449	MISSION CR RD (HALL MOUNTAIN RD/FS 272 RD) LT				11
001540	527.86	MILLER CREEK (OFF SYSTEM)				11
001540	528.175	CULVERT (OFF SYSTEM)				11
001540	529.234	MISCELLANEOUS LOCAL RD LT				11
001540	529.96	BEG ROUND PRAIRIE CREEK      # 18780				11
001540	529.983	MISC LOCAL RD RT				11
001540	530.275	BEG HELL ROARING CREEK      # 18785				11
001540	531.67	MISC LOCAL RD RT				11
001540	532.165	ENT TO ROBINSON LAKE CAMPGROUND LT				11
001540	532.315	BEG ROUND PRAIRIE CREEK BRIDGE      # 18790				11
001540	532.458	CULVERT (OFF SYSTEM)				11
001540	532.775	MISC LOCAL RD LT				11
001540	533.14	CTR TURNOUT RT				11
001540	534.13	MISC LOCAL RD LT				11
001540	534.738	COUNTY RD #34 RT		004460	30.42	11
001540	534.738	COUNTY RD #34 RT		004460	30.211	11
001540	535.03	GAS LINE CROSSING				11
001540	535.724	ACCESS RD TO UNDERGROUND GAS LINE				11
001540	536.11	MISC LOCAL RDS RT & LT				11
001540	536.689	BEG REALIGNMENT		025443	536.689	11



# IDAHO TRANSPORTATION DEPARTMENT

Effective Date:  
01/19/2016

## MILEPOINT LOG - STATE HIGHWAY SYSTEM

Route: All                      Record Type: All                      County: All                      Urban Area: All  
 Maint. Dist.: 1                      Foreman Area: All

---Intersecting---

Segment Code	Milepoint	Description of Milepoint	City Name	Segment Code	Milepoint	FA Route Number
<b>US 95</b>		<b>Main Route      Ascending</b>	<b>Road</b>	<b>ITD District 1</b>		<b>Boundary County</b>
025443	536.816	MP EQ (& MARKER) 536.689 BK=536.816 AH		001540	536.689	11
025443	537.48	CTR RAILROAD OP	#18794			11
025443	537.486	END RAILROAD OP	#18794			11
025443	537.686	BEG MOYIE RIVER BRIDGE	#18796			11
025443	537.725	END MOYIE RIVER BRIDGE	#18796			11
025443	537.784	NAT FOREST DEVELOPMENT RD 2715 RT/LOCAL RD LT		025118	100.024	11
025443	537.784	COUNTY RD 95D (OLD US-95) RT		025118	100.024	11
025443	538.13	EASTPORT (SIGN RT; UNINCORPORATED)				11
025443	538.473	BEG MOYIE RIVER BRIDGE	#18801			11
025443	538.506	END MOYIE RIVER BRIDGE	#18801			11
025443	538.54	END REALIGNMENT/SEG CODE CHANGE & FERRY AVE LT		001540	538.54	11
001540	538.54	FERRY AVE LT		021659	100.358	11
001540	538.543	FERRY AVE RT		021659	100.358	11
001540	538.546	US CUSTOMS & IMMIGRATION OFFICE LT				11
001540	538.562	CANADA/IDAHO BORDER				11
<b>SH 97</b>		<b>Main Route      Ascending</b>	<b>Road</b>	<b>ITD District 1</b>		<b>Kootenai County</b>
001790	60.628	JCT SH-3 RT & LT		001800	95.758	5726
001790	60.766	JCT WITH SH-3 CONNECTOR RT		016041	0	5726
001790	60.816	ENTRANCE TO ITD MAINTENANCE YARD #12400 RT				5726
001790	60.971	S BARTENHAGEN RD LT				5726
001790	61.047	ENTRANCE TO ELECTRICAL SUBSTATION LT				5726
001790	61.194	E OGARA RD LT		002002	107.376	5726
001790	62.39	SUNSET DR LT/SIGN FOR KOOTENAI HS RT		021179	101.852	5726
001790	63.2	S GEM RD RT & LT		023185	100.578	5726
001790	64.022	E BELL CANYON RD RT		023181	104.582	5726
001790	64.343	S RUSTY LN LT				5726
001790	65.738	TOP OF MEYER'S CANYON GRADE				5726
001790	65.759	S MANIFOLD RD LT		023173	100	5726
001790	65.927	E SKYLINE DR RT		023172	102.83	5726
001790	66.071	BEG TURNOUT LT				5726
001790	66.113	END TURNOUT LT				5726
001790	66.219	BEG TURNOUT RT				5726
001790	66.237	END TURNOUT RT				5726
001790	66.334	ACCESS TO MATERIALS SOURCE LT		034661	100.254	5726
001790	66.939	COEUR D'ALENE INDIAN RESERVATION BOUNDARY				5726
001790	66.939	>>> Leaving Indian Reservation Limits <<< Coeur D'Alene				5726
001790	66.957	>>> Entering City Limits <<<	Harrison			5726
001790	67.101	CEMETERY RD RT	Harrison	034679	100.377	5726
001790	67.213	E OGARA RD LT	Harrison	002002	100	5726
001790	67.347	BEG TURNOUT/GEOLOGICAL SITE (SIGN) LT	Harrison			5726
001790	67.397	HISTORICAL SITE #281 LT	Harrison			5726
001790	67.419	END TURNOUT LT	Harrison			5726
001790	67.697	COEUR D'ALENE AVE & WOODLAWN DR LT	Harrison	034676	100.177	5726
001790	67.978	COEUR D'ALENE AVE & ROSE ST LT	Harrison			5726
001790	68.011	COEUR D'ALENE AVE & HARRISON ST RT & LT	Harrison			5726
001790	68.065	COEUR D'ALENE AVE & GARFIELD RT & LT	Harrison			5726
001790	68.117	COEUR D'ALENE AVE & PINE ST RT & LT	Harrison	034672	100	5726
001790	68.285	COEUR D'ALENE AVE & CEDAR ST RT	Harrison	036939	100	5726
001790	68.754	>>> Leaving City Limits <<<	Harrison			5726
001790	69.122	E BELL CANYON RD RT		023181	100	5726
001790	69.253	BEG NEW ALIGNMENT S OF CDA RIVER BRIDGE				5726
001790	69.253	BEG NEW ALIGNMENT S OF CDA RIVER BRIDGE				5726
001790	69.367	BEG RR/CDA RIVER BRIDGE	# 18901			5726
001790	69.482	END RR/CDA RIVER BRIDGE				5726
001790	69.512	E BLUE LAKE RD RT		001978	100	5726
001790	69.693	END REALIGNMENT N OF CDA RIVER BRIDGE				5726
001790	69.693	END REALIGNMENT N OF CDA RIVER BRIDGE				5726
001790	70.036	THOMPSON LAKE RD RT & HARLOW POINT RD LT		023153	103.118	5726



# IDAHO TRANSPORTATION DEPARTMENT

Effective Date:  
01/19/2016

## MILEPOINT LOG - STATE HIGHWAY SYSTEM

Route: All                      Record Type: All                      County: All                      Urban Area: All  
 Maint. Dist.: 1                      Foreman Area: All

---Intersecting---

Segment Code	Milepoint	Description of Milepoint	City Name	Segment Code	Milepoint	FA Route Number
<b>SH 97</b>		<b>Main Route                      Ascending                      Road                      ITD District 1                      Kootenai County</b>				
001790	70.735	STOTT RD RT		023156	100	5726
001790	71.162	>>> Entering City Limits <<<	Harrison			5726
001790	71.352	>>> Leaving City Limits <<<	Harrison			5726
001790	71.382	E POINT RD LT		002001	103.316	5726
001790	71.71	POWDERHORN CREEK				5726
001790	71.718	E FLATTERY RD RT				5726
001790	72.094	>>> Entering City Limits <<<	Harrison			5726
001790	72.182	BEG TURN OUT LT	Harrison			5726
001790	72.21	END TURN OUT LT	Harrison			5726
001790	72.217	BEG TURN OUT RT	Harrison			5726
001790	72.24	END TURN OUT RT	Harrison			5726
001790	72.387	BEG TURN OUT RT	Harrison			5726
001790	72.411	END TURN OUT RT	Harrison			5726
001790	72.893	>>> Leaving City Limits <<<	Harrison			5726
001790	72.986	S POWDERHORN BAY RD LT				5726
001790	75.195	E MERGANSER LN LT				5726
001790	75.391	BEG TURN OUT LT				5726
001790	75.42	END TURN OUT LT				5726
001790	75.437	E HALF ROUND BAY RD RT		023159	100	5726
001790	77.77	S MARTIN POINT LN LT				5726
001790	77.788	S PEBBLE BEACH LOOP LT				5726
001790	77.945	S PEBBLE BEACH LOOP LT				5726
001790	78.016	S FERN LOOP LT				5726
001790	78.272	E THIMBLEBERRY LN				5726
001790	78.606	S ASBURY RD RT/PUBLIC DOCK LT		023159	104.012	5726
001790	78.913	E BLOOMFIELD RD RT				5726
001790	79.032	CARLIN CREEK CULVERT	# 18906			5726
001790	79.192	CARLIN CREEK RD RT		023165	100	5726
001790	79.454	S CARLIN BAY RD RT		023161	100	5726
001790	79.665	E CARLIN COVE CT LT				5726
001790	79.687	S TIMBER LN RT				5726
001790	80.192	S FLICKER LN RT				5726
001790	80.454	S STORMY POINT LN LT				5726
001790	81.011	MISC LOCAL RD RT		030633	100.24	5726
001790	81.398	S WHISTLE RD LT				5726
001790	81.741	S GETAWAY CT LT				5726
001790	82.192	BEG TURNER CREEK BRIDGE	# 18911			5726
001790	82.203	END TURNER CREEK BRIDGE	# 18911			5726
001790	82.281	E BURMA RD RT		002007	100	5726
001790	83.022	BEG TURN OUT RT				5726
001790	83.044	END TURN OUT RT				5726
001790	83.185	E DRIFTWOOD HEIGHTS DR RT		023281	100	5726
001790	83.284	S SUNDARA CT RT				5726
001790	83.581	E COBBLESTONE LOOP LT				5726
001790	83.762	E DRIFTWOOD LN LT/E BEAR CROSSING RD RT				5726
001790	84.744	E GOTHAM BAY RD RT		023168	100	5726
001790	84.84	GOTHAM CREEK; GOTHAM BAY				5726
001790	85.129	CAMP EASTON (BOY SCOUTS)				5726
001790	85.698	S WELL SPRINGS RD RT		024558	100	5726
001790	85.73	ECHO CREEK; ECHO BAY				5726
001790	86.82	S ECHO POINT RD LT				5726
001790	87.139	S ARROW POINT RD LT				5726
001790	87.313	BEG TURN OUT LT				5726
001790	87.351	END TURN OUT LT				5726
001790	87.836	ARROW RD RT & LT		023169	100	5726
001790	87.899	E MOCKINGBIRD LOOP LT (1-WAY; DO NOT ENTER)				5726
001790	88.373	E MOCKINGBIRD LOOP LT				5726
001790	89.088	S MARY AVE LT				5726
001790	89.12	E KLING RD RT				5726
001790	89.493	S EDDYVILLE RD LT		023194	100	5726



# IDAHO TRANSPORTATION DEPARTMENT


Effective Date:  
01/19/2016

## MILEPOINT LOG - STATE HIGHWAY SYSTEM

Route: All      Record Type: All      County: All      Urban Area: All  
Maint. Dist.: 1      Foreman Area: All

---Intersecting---

Segment Code	Milepoint	Description of Milepoint	City Name	Segment Code	Milepoint	FA Route Number
<b>SH 97</b>		<b>Main Route      Ascending</b>	<b>Road</b>	<b>ITD District 1</b>		<b>Kootenai County</b>
001790	89.511	BEG SQUAW CREEK	# 18915			5726
001790	89.564	S ARNYS RD LT		025097	100	5726
001790	89.956	E EAGLES MERE RD RT				5726
001790	90.168	MISCELLANEOUS RD LT				5726
001790	90.332	E BURMA RD RT		002007	105.132	5726
001790	90.61	BEG SQUAW CREEK	# 18920			5726
001790	90.642	S CONIFER LN LT				5726
001790	90.797	S CARIBOU RIDGE RD RT				5726
001790	91.746	S ALBION RD (FS RD) LT		023143	100	5726
001790	91.773	ENT FS BEAUTY BAY RECREATION AREA LOOP				5726
001790	91.785	S CANADIAN WAY RT				5726
001790	91.83	TOP OF BEAUTY BAY HILL GRADE				5726
001790	92.315	MISCELLANEOUS RD RT				5726
001790	92.709	MISCELLANEOUS RD RT				5726
001790	93.873	BEG BEAUTY CREEK BRIDGE	# 18926			5726
001790	93.888	END BEAUTY CREEK BRIDGE	# 18926			5726
001790	93.91	BEAUTY CREEK RD RT				5726
001790	93.938	END BEAUTY CREEK BRIDGE	# 18925			5726
001790	94.07	E BEAUTY BAY DR RT				5726
001790	95.376	PUBLIC BOAT RAMP ACCESS LT				5726
001790	95.875	BEG TURNOUT/HISTROICAL SITE LT				5726
001790	95.956	END TURNOUT/HISTROICAL SITE LT				5726
001790	95.979	WOLF LODGE BAY RD RT		023282	100	5726
001790	96.002	END TURNOUT/HISTROICAL SITE LT				5726
001790	96.164	BEG WOLF LODGE CREEK BRIDGE	# 18931			5726
001790	96.179	END WOLF LODGE CREEK BRIDGE				5726
001790	96.268	JCT I-90 EB ON/OFF RAMP IC# 22		001705	0.15	5726
001790	96.313	BEG I-90 OVERPASS IC# 22	# 18935			5726
001790	96.344	END I-90 OVERPASS IC# 22	# 18935			5726
001790	96.373	END SH-97 & JCT I-90 WB ON/OFF RAMP IC# 22		001708	0	5726
<b>SH 200</b>		<b>Main Route      Ascending</b>	<b>Road</b>	<b>ITD District 1</b>		<b>Bonner County</b>
001610	29.806	US-95 NB ON RAMP IC # 475 RT/SH-200 AH		Ponderay	025773	10
001610	29.82	CTR US-95 IC #475		Ponderay		12
001610	29.887	CONN TO US-95 NB ON RAMP RT/SH-200 AH		Ponderay	026761	10
001610	29.941	LUTZKE DR RT		Ponderay		12
001610	30.159	RR CROSSING #662548C		Ponderay		12
001610	30.193	DALBY LN RT & LT		Ponderay		12
001610	30.274	RR CROSSING #662551K		Ponderay		12
001610	30.474	LUTZKE DR RT (PRIVATE DRIVEWAY)		Ponderay		12
001610	30.645	EAST GATE DR LT		Ponderay	025374	100.276
001610	30.676	EMERALD INDUSTRIAL PARK RD RT		Ponderay		12
001610	31.019	4TH ST RT		Ponderay		12
001610	31.108	5TH ST RT		Ponderay		12
001610	31.168	BIRCH AVE RT		Ponderay		12
001610	31.285	7TH ST RT		Ponderay		12
001610	31.405	CONN FROM KOOTENAI CUTOFF RD (N 28 RD) LT		Ponderay		12
001610	31.415	CONN FROM ELM AVE RT		Ponderay		12
001610	31.439	ELM AVE RT/KOOTENAI CUTOFF RD (N 28 RD) LT		Ponderay	000813	101.257
001610	31.705	MCGHEE RD LT		Ponderay	022217	100
001610	31.709	>>> Leaving City Limits <<<		Ponderay		12
001610	31.709	>>> Entering City Limits <<<		Kootenai		12
001610	31.856	BOISE ST LT		Kootenai		12
001610	31.924	HUMBIRD ST LT		Kootenai		12
001610	31.992	HOPE ST LT		Kootenai		12
001610	32.062	SPRAGUE ST LT		Kootenai		12
001610	32.128	SPOKANE ST LT		Kootenai		12
001610	32.2	KOOTENAI MAIN ST LT		Kootenai	022359	100
001610	32.206	>>> Leaving City Limits <<<		Kootenai		12
001610	32.406	1ST AVE LT				12



# IDAHO TRANSPORTATION DEPARTMENT


Effective Date:  
01/19/2016

## MILEPOINT LOG - STATE HIGHWAY SYSTEM

Route: All                      Record Type: All                      County: All                      Urban Area: All  
 Maint. Dist.: 1                      Foreman Area: All

---Intersecting---

Segment Code	Milepoint	Description of Milepoint	City Name	Segment Code	Milepoint	FA Route Number
<b>SH 200</b>		<b>Main Route                      Ascending                      Road                      ITD District 1                      Bonner County</b>				
001610	32.449	KOOTENAI BAY RD RT		002533	101.223	12
001610	32.449	KOOTENAI BAY RD RT		002533	101.344	12
001610	32.738	PROVIDENCE RD (N 49 RD) LT		022214	100	12
001610	32.833	>>> Leaving Urban Limits <<< Sandpoint				12
001610	33.087	LOCAL RD RT				12
001610	33.096	CATON CT LT				12
001610	33.265	BOYER SLOUGH (OFF SYSTEM)				12
001610	33.441	SHINGLE MILL RD LT		027012	100	12
001610	34.197	RUCKER HILL RD LT				12
001610	34.366	W ODEN BAY RD (N 59 RD) RT		022152	101.282	12
001610	34.437	RUCKER LN LT				12
001610	34.489	LOCAL RD LT				12
001610	34.94	N OGDEN VIEW DR LT				12
001610	35.048	E SUNNYSIDE RD (N 73 RD) RT		000809	100	12
001610	35.141	LOCAL RD LT				12
001610	35.55	HICKEY RD (N 65 RD) LT		022109	100	12
001610	35.955	COLBURN CULVER RD (N 67 RD) LT		003870	0	12
001610	35.972	AUTOMATIC TRAFFIC COUNTER STA #26	*			12
001610	36.211	SUNNYSIDE CUT-OFF RD (N 73 F RD) RT		022149	100.239	12
001610	36.531	OLD HIGHWAY (N67-W8) LT		000809	110.517	12
001610	36.997	SUNNYSIDE RD RT/OLD HWY LT		000809	109.663	12
001610	36.997	SUNNYSIDE RD RT/OLD HWY LT		000809	109.682	12
001610	37.577	LOWER PACK RIVER RD (N 75 RD) LT		022110	100	12
001610	37.76	IDAHO GOLF CLUB PEDESTRIAN UP	# 33795			12
001610	38.077	HIDDEN LAKES DR LT				12
001610	38.465	MATERIALS SOURCE BR-9 RT				12
001610	38.66	BEG PACK RIVER BRIDGE	# 19035			12
001610	38.67	END PACK RIVER BRIDGE				12
001610	38.925	TROUT CREEK RD (E 35 RD) LT		022148	100	12
001610	39.002	BEG TURNOUT RT				12
001610	39.048	END TURNOUT RT				12
001610	39.127	BLACK SHEEP RD LT				12
001610	39.235	BEG TURNOUT RT				12
001610	39.29	END TURNOUT RT				12
001610	39.785	BEG TURNOUT RT				12
001610	39.81	END TURNOUT RT				12
001610	40.245	BEG TURNOUT RT				12
001610	40.31	END TURNOUT RT				12
001610	41.735	BEG TURNOUT RT				12
001610	41.83	END TURNOUT RT				12
001610	42.068	TRESTLE CREEK RD (E 164 RD) LT		000841	100	12
001610	42.166	FREEMAN LN LT				12
001610	42.27	BEG TRESTLE CREEK BRIDGE	# 19046			12
001610	42.28	END TRESTLE CREEK BRIDGE				12
001610	42.397	TRAILER HAVEN RD RT				12
001610	42.83	BEG TURNOUT RT				12
001610	42.89	END TURNOUT RT				12
001610	44.235	BEG TURNOUT RT				12
001610	44.295	HISTORICAL SITE #320 RT				12
001610	44.315	END TURNOUT RT				12
001610	44.34	WINTERIDGE RD LT				12
001610	44.527	BEG TURNOUT RT				12
001610	44.575	END TURNOUT RT				12
001610	44.581	JCT SH-200 BUSINESS LOOP LT		001611	44.6	12
001610	44.663	>>> Entering City Limits <<<	Hope			12
001610	44.77	BEG RR BRIDGE	# 19050	Hope		12
001610	45.017	END RR BRIDGE	# 19050	Hope		12
001610	45.107	SPORTSMAN ACCESS/BOAT DOCKS LT	Hope	034888	100	12
001610	45.725	>>> Leaving City Limits <<<	Hope			12
001610	45.725	>>> Entering City Limits <<<	East Hope			12



# IDAHO TRANSPORTATION DEPARTMENT

Effective Date:  
01/19/2016

## MILEPOINT LOG - STATE HIGHWAY SYSTEM

Route: All                      Record Type: All                      County: All                      Urban Area: All  
 Maint. Dist.: 1                      Foreman Area: All

---Intersecting---

Segment Code	Milepoint	Description of Milepoint	City Name	Segment Code	Milepoint	FA Route Number
<b>SH 200</b>		<b>Main Route</b>	<b>Ascending</b>	<b>Road</b>	<b>ITD District 1</b>	<b>Bonner County</b>
001610	45.9	BEG STRONG CREEK BRIDGE	# 19055	East Hope		12
001610	45.91	END STRONG CREEK BRIDGE	# 19055	East Hope		12
001610	45.929	BEG FRONTAGE RD RT		East Hope	034238	100
001610	46.052	ENTRANCE TO FRONTAGE RD RT		East Hope	034239	100.016
001610	46.123	JCT SH-200 BUS LOOP LT		East Hope	001611	46.192
001610	47.144	>>> Leaving City Limits <<<		East Hope		12
001610	47.275	BEG RISER CREEK	# 19060			12
001610	47.282	END RISER CREEK	# 19060			12
001610	48.091	HOPE PENINSULA RD (E 136 RD) RT & LT			002537	102.079
001610	49.579	COUGAR CREEK RD LT & SPORTSMAN ACCESS RT				12
001610	50.306	SPORTSMAN ACCESS RT				12
001610	51.347	DRIFTWOOD YARD RD RT				12
001610	51.592	CTR RR BRIDGE	# 19065			12
001610	51.614	END RR BRIDGE				12
001610	51.648	DENTON RD (OLD HWY) LT			001612	51.669
001610	51.902	LOCAL RD LT				12
001610	52.572	LOCAL RD LT				12
001610	54.356	BEG 2010 REALIGNMENT				12
001610	54.356	BEG 2010 REALIGNMENT				12
001610	54.545	SPRING CREEK RD (E 91 RD) LT			022139	100
001610	54.563	BEG LIGHTNING CREEK BRIDGE	# 19071			12
001610	54.583	>>> Entering City Limits <<<		Clark Fork		12
001610	54.651	END LIGHTNING CREEK BRIDGE		Clark Fork		12
001610	54.748	TRAILER PARK RD RT		Clark Fork		12
001610	54.756	END 2010 REALIGNMENT		Clark Fork		12
001610	54.756	END 2010 REALIGNMENT		Clark Fork		12
001610	54.889	4TH AVE (SH-200) & PINE ST LT		Clark Fork	033936	100
001610	54.967	4TH AVE (SH-200) & CEDAR ST RT & LT		Clark Fork	033937	100.114
001610	55.046	4TH AVE (SH-200) & MAIN ST RT & LT		Clark Fork	000839	100.258
001610	55.122	4TH AVE (SH-200) & MILL ST RT		Clark Fork	033938	100.172
001610	55.203	4TH AVE (SH-200) & STEPHENS ST RT & LT		Clark Fork	000806	100.665
001610	55.278	4TH AVE (SH-200) & CALLAHAN ST RT		Clark Fork		12
001610	55.278	4TH AVE (SH-200) & CALLAHAN ST RT		Clark Fork	033925	100.113
001610	55.314	4TH AVE (SH-200) & N CALLAHAN ST LT		Clark Fork	033939	55.314
001610	55.456	BEG MOSQUITO CREEK BRIDGE	# 19076	Clark Fork		12
001610	55.486	END MOSQUITO CREEK BRIDGE		Clark Fork		12
001610	55.827	>>> Leaving City Limits <<<		Clark Fork		12
001610	57.72	MATERIALS SOURCE BR-80 LT				12
001610	59.676	BLUEBIRD LN RT				12
001610	59.856	RIVER DR RT & LT				12
001610	60.137	BEGIN 2004 REALIGNMENT				12
001610	60.137	BEGIN 2004 REALIGNMENT				12
001610	61.085	END 2004 REALIGNMENT				12
001610	61.085	END 2004 REALIGNMENT				12
001610	62.662	ELECTRICAL SUBSTATION RT				12
001610	62.666	ENTRANCE TO CABINET GROGE DAM VIEWPOINT RT				12
001610	62.831	LOCAL RD LT				12
001610	62.975	IDAHO/MONTANA STATE LINE				12
<b>US 2</b>		<b>Spur</b>	<b>Ascending</b>	<b>Road</b>	<b>ITD District 1</b>	<b>Bonner County</b>
001540	473.96	>>> Entering County Limits <<< Bonner		Sandpoint		12
001540	473.96	>>> Entering City Limits <<<		Sandpoint		12
001540	473.96	US 2 SPUR AH & US 95 ON/OFF RAMP BK		Sandpoint	026815	10.362
001540	474	SUPERIOR ST & IBERIAN WAY LT		Sandpoint		12
001540	474.09	SUPERIOR ST & S 1ST AVE RT & LT		Sandpoint		12
001540	474.175	S 1ST AVE & LAKE ST RT & LT		Sandpoint		12
001540	474.242	S 1ST AVE & PINE ST LT		Sandpoint	001591	0.25



# IDAHO TRANSPORTATION DEPARTMENT

Effective Date:  
01/19/2016

## MILEPOINT LOG - STATE HIGHWAY SYSTEM

Route: All      Record Type: All      County: All      Urban Area: All  
Maint. Dist.: 1      Foreman Area: All

---Intersecting---

Segment Code	Milepoint	Description of Milepoint	City Name	Segment Code	Milepoint	FA Route Number
<b>I 90</b>		<b>Business Loop Descending</b>	<b>Road</b>			<b>ITD District 1 Kootenai County</b>
005920	0	N SPOKANE ST & SELTICE WAY RT & LT	Post Falls	001661	4.705	7505
005920	0.06	N SPOKANE ST & 7TH AVE RT & LT	Post Falls			7505
005920	0.134	SPOKANE ST & JCT I-90 WB ON/OFF RAMP IC# 5	Post Falls	001676	0	7505
005920	0.166	CTR I-90 UNDERPASS IC# 5 WBL #16770	Post Falls	001660	4.631	7505
005920	0.179	CTR I-90 UNDERPASS IC# 5 EBL #16765	Post Falls	001660	4.63	7505
<b>I 90</b>		<b>Business Loop Ascending</b>	<b>Road</b>			<b>ITD District 1 Kootenai County</b>
001661	4.705	W SELTICE WAY & N SPOKANE ST LT & RT	Post Falls	005920	0	7605
001661	4.773	E SELTICE WAY & N FREDERICK ST LT & RT	Post Falls			7605
001661	4.849	E SELTICE WAY & N WILLIAM ST LT & RT	Post Falls			7605
001661	4.921	E SELTICE WAY & N HENRY ST LT & RT	Post Falls			7605
001661	4.994	E SELTICE WAY & N POST ST RT	Post Falls			7605
001661	5.067	E SELTICE WAY & N LINCOLN ST LT	Post Falls			7605
001661	5.144	E SELTICE WAY & N BRIGGER ST LT	Post Falls			7605
001661	5.223	E SELTICE WAY & N IDAHO ST LT & RT	Post Falls	005970	0.188	7605
001661	5.324	E SELTICE WAY & GOUDE ST LT	Post Falls			7605
001661	5.48	E SELTICE WAY & END I-90 EB OFF RAMP IC #6	Post Falls	001678	0.333	7605
001661	5.551	BEG I-90 OVERPASS IC# 6 # 30575	Post Falls			7605
001661	5.566	CTR I-90 OVERPASS IC# 6 # 30575	Post Falls	001660	5.456	7605
001661	5.64	E SELTICE WAY & E 4TH AVE RT/EB ON RAMP LT	Post Falls	001677	0	7605
<b>I 90</b>		<b>Spur Ascending</b>	<b>Road</b>			<b>ITD District 1 Kootenai County</b>
001662	0.031	NORTHWEST BLVD & JCT WB ON/OFF RAMP IC#11	Coeur D Alene	025316	0	7235
001662	0.069	BEG I-90 OVERPASS IC# 11 # 17336	Coeur D Alene			7235
001662	0.091	CTR I-90 OVERPASS IC# 11 # 17336	Coeur D Alene	001660	11.299	7235
001662	0.113	END I-90 OVERPASS IC# 11	Coeur D Alene			7235
001662	0.147	NORTHWEST BLVD & JCT EB ON/OFF RAMP IC#11	Coeur D Alene	025314	0	7235
<b>I 90</b>		<b>Spur Ascending</b>	<b>Road</b>			<b>ITD District 1 Kootenai County</b>
001699	0.251	END I-90 OFF/I-90 SPUR AH & CDA AVE RT	Coeur D Alene	003528	100.52	7445
001699	0.251	END I-90 OFF/I-90 SPUR AH & CDA AVE RT	Coeur D Alene	003528	100.52	90
001699	0.31	I-90 SPUR/N 23RD ST & E LAKESIDE AVE RT	Coeur D Alene	003501	101.015	7445
001699	0.367	N 23RD ST & SHERMAN AVE RT & LT	Coeur D Alene	001662	3.687	7445
(Segments of I.C. No: 15)						
<b>I 90</b>		<b>Spur Ascending</b>	<b>Road</b>			<b>ITD District 1 Kootenai County</b>
001662	3.687	SHERMAN AVE & N 23RD ST LT/S 24TH ST RT	Coeur D Alene	001699	0.367	7235
001662	3.687	SHERMAN AVE & N 23RD ST LT/S 24TH ST RT	Coeur D Alene	001699	0.367	7445
001662	3.755	SHERMAN AVE & EB ON RAMP RT IC #15	Coeur D Alene	008572	0	7445
001662	3.789	CTR I-90 UNDERPASS IC# 15 EBL # 16885	Coeur D Alene	008339	14.781	7445
001662	3.8	CTR I-90 UNDERPASS IC# 15 WBL # 16890	Coeur D Alene	001660	14.882	7445
001662	3.803	>>> Leaving City Limits <<<	Coeur D Alene			7445
001662	3.834	SHERMAN AVE & JCT WB ON/OFF RAMP IC#15		006300	14.221	7445
<b>I 90</b>		<b>Spur Ascending</b>	<b>Road</b>			<b>ITD District 1 Shoshone County</b>
001664	0	JCT I-90 WB ON/OFF RAMP IC# 57	Osburn	001753	0.244	5761
001664	0.027	CTR I-90 UNDERPASS IC# 57 WBL # 17200	Osburn	001660	57.037	5761
001664	0.042	CTR I-90 UNDERPASS IC# 57 EBL # 17195	Osburn	001660	57.036	5761
001664	0.065	JCT I-90 EB ON/OFF RAMP IC# 57	Osburn	001751	0.229	5761
001664	0.112	N 3RD & WALNUT AVE RT & LT	Osburn	037456	100.097	5761
001664	0.183	N 3RD & CHESTNUT AVE RT & LT	Osburn	037455	100.139	5761
001664	0.255	N 3RD & MULLAN AVE RT & LT	Osburn	007510	1.39	5761
001664	0.255	N 3RD & MULLAN AVE RT & LT	Osburn	007510	1.39	5766
001664	0.324	MULLAN AVE & 4TH ST RT & LT	Osburn	037432	100.416	5766
001664	0.394	MULLAN AVE & 5TH ST LT	Osburn	037458	100	5766
001664	0.466	MULLAN AVE & 6TH ST RT & LT	Osburn	037445	100.179	5766
001664	0.623	MULLAN AVE & S 8TH ST RT	Osburn	037451	100	5766
001664	0.754	MULLAN AVE & S 10TH ST RT	Osburn	037448	100.512	5766
001664	0.882	MULLAN AVE & S 11TH ST RT	Osburn	037453	100.05	5766





# IDAHO TRANSPORTATION DEPARTMENT

Effective Date:  
01/19/2016

## MILEPOINT LOG - STATE HIGHWAY SYSTEM

Route: All      Record Type: All      County: All      Urban Area: All  
Maint. Dist.: 1      Foreman Area: All

---Intersecting---

Segment Code	Milepoint	Description of Milepoint	City Name	Segment Code	Milepoint	FA Route Number
<b>I 90</b>		<b>Spur</b>	<b>Ascending</b>	<b>Road</b>	<b>ITD District 1</b>	<b>Shoshone County</b>
001664	1.039	MULLAN AVE & S 12TH ST RT	Osburn	037450	100.167	5766
001664	1.085	MULLAN AVE & CITY RD RT	Osburn	017671	99.9	5766
001664	1.236	I-90 SPUR & MISC RD LT	Osburn	025363	100	5766
001664	1.339	SILVER VALLEY RD CUTOFF RT	Osburn	037460	100.049	5766
001664	1.52	END OSBURN I-90 SPUR & SILVER VALLEY RD AHEAD	Osburn			5766
001665	3.847	MARKWELL AVE & I-90 RT & LT		001664	2.69	5766
001665	3.865	BEG S FK COEUR D'ALENE RIVER BR # 20605				5766
001665	3.885	JCT I-90 EB ON/OFF RAMPS IC# 60		001755	0.17	5766
001665	3.904	CTR I-90 UNDERPASS IC# 60 # 17220		001660	59.553	5766
001665	3.931	JCT I-90 WB ON/OFF RAMPS IC# 60		001757	0.23	5766
001665	3.966	MARKWELL AVE & YELLOWSTONE AVE RT & LT				5766
<b>I 90</b>		<b>Business Loop</b>	<b>Ascending</b>	<b>Road</b>	<b>ITD District 1</b>	<b>Shoshone County</b>
001670	60.89	JCT I-90 WB ON/OFF RAMPS IC# 61	Wallace	001762	0	5767
001670	60.915	CTR I-90 UNDERPASS IC# 61 # 17240	Wallace	001660	60.99	5767
001670	60.935	JCT I-90 EB ON/OFF RAMPS IC# 61	Wallace	001760	0	5767
001670	60.975	ENTRANCE TO VIEWPOINT RT & LT	Wallace			5767
001670	61	BEG S FK COEUR D'ALENE RV BR # 17330	Wallace			5767
001670	61.025	FRONT ST LT	Wallace	013855	101.435	5767
001670	61.197	FRONT ST & W SIDE ST; 2ND ST RT	Wallace	038532	100.381	5767
001670	61.21	BEG PLACER CREEK BRIDGE # 17245	Wallace			5767
001670	61.276	FRONT ST & THIRD ST RT	Wallace	018936	100.24	5767
001670	61.325	FRONT ST (I-90B) & 3RD ST RT	Wallace	038536	100.069	5767
001670	61.44	FIFTH ST & RIVER ST RT	Wallace	018935	100.48	5767
001670	61.495	FIFTH ST & PINE ST RT & LT	Wallace	038538	100.236	5767
001670	61.55	FIFTH ST & CEDAR ST RT & LT	Wallace	018934	100.29	5767
001670	61.607	FIFTH ST & BANK ST RT & LT	Wallace	003420	78.71	5767
001670	61.674	BANK ST & SIXTH ST RT & LT	Wallace	007450	0	5767
001670	61.745	BANK ST & SEVENTH ST RT & LT	Wallace	007411	100.08	5767
001670	61.888	BANK ST & 9TH ST RT	Wallace	038539	100.049	5767
001670	61.92	BEG S FK COEUR D'ALENE RV BR # 17250	Wallace			5767
001670	61.923	BANK ST (I-90B) & BENTHAMS RD LT	Wallace	002408	99.815	5767
001670	62.112	CTR I-90 UNDERPASS IC# 62 # 17255	Wallace	001660	61.948	5767
001670	62.133	JCT I-90 WB ON/OFF RAMPS IC# 62	Wallace	008637	0	5767
001670	62.133	JCT I-90 EB ON/OFF RAMPS IC# 62	Wallace	008635	0	5767
001666	0	JCT I-90 EB ON/OFF RAMPS IC# 68	Mullan	001781	0	5763
001666	0.011	BEG S FK COEUR D'ALENE RV BR # 17370	Mullan			5763
001666	0.12	RIVER ST & 2ND ST LT	Mullan			5763
001666	0.203	RIVER ST & 3RD ST RT & LT	Mullan	002407	100.327	5763
001666	0.203	RIVER ST & 3RD ST RT & LT	Mullan			5763
001666	0.234	BEG S FK COEUR D'ALENE RV BR # 17376	Mullan			5763
001666	0.331	RIVER ST & 5TH ST RT & LT	Mullan	007415	100.055	5763
001666	0.331	RIVER ST & 5TH ST RT & LT	Mullan			5763
001666	0.371	BEG BOULDER CREEK BRIDGE #17383	Mullan			5763
001666	0.422	RIVER ST & COPPER ST RT	Mullan	007418	100.216	5763
001666	0.456	BEG S FK COEUR D'ALENE RV BR # 17381	Mullan			5763
001666	0.516	RIVER ST (I-90B) & 8TH ST LT	Mullan	018932	100	5763
001666	0.532	>>> Leaving City Limits <<<	Mullan			5763
001666	0.588	>>> Entering City Limits <<<	Mullan			5763
001666	0.619	>>> Leaving City Limits <<<	Mullan			5763
001666	0.679	RIVER ST & EARLE AVE LT				5763
001666	0.679	RIVER ST & EARLE AVE LT		017604	100	5763
001666	0.772	GOLD HUNTER GULCH				5763
001666	0.878	FRIDAY AVE LT				5763
001666	0.895	BEG S FK COEUR D'ALENE RV BR # 17385				5763
001666	0.925	JCT I-90 WB ON/OFF RAMPS IC# 69		001784	0.31	5763
001666	0.949	BEG I-90 OVERPASS IC# 69 # 17390				5763
001666	0.969	CTR I-90 OVERPASS IC# 69 # 17390		001660	68.908	5763
001666	0.984	END I-90 OVERPASS IC# 69				5763



# IDAHO TRANSPORTATION DEPARTMENT

Effective Date:  
01/19/2016

## MILEPOINT LOG - STATE HIGHWAY SYSTEM

Route: All      Record Type: All      County: All      Urban Area: All  
Maint. Dist.: 1      Foreman Area: All

---Intersecting---

Segment Code	Milepoint	Description of Milepoint	City Name	Segment Code	Milepoint	FA Route Number
<b>I 90</b>		<b>Business Loop    Ascending</b>	<b>Road</b>	<b>ITD District 1</b>		<b>Shoshone County</b>
001666	1	JCT I-90 EB ON/OFF RAMP IC# 69	Mullan	001782	0.32	5763
<b>SH 200</b>		<b>Business Loop    Ascending</b>	<b>Road</b>	<b>ITD District 1</b>		<b>Bonner County</b>
001611	44.6	JCT SH-200 RT & LT		001610	45.16	5787
001611	44.627	HIGHLAND AVE LT		034887	100.75	5787
001611	44.689	>>> Entering City Limits <<<	Hope			5787
001611	45.299	MAIN ST LT	Hope	034885	100.424	5787
001611	45.698	>>> Leaving City Limits <<<	Hope			5787
001611	45.698	>>> Entering City Limits <<<	East Hope			5787
001611	45.835	WELLINGTON PL (SH-200B) & SCHOOL RD LT	East Hope	034234	100	5787
001611	45.908	WELLINGTON PL (SH-200B) & PINE LN RT	East Hope	034240	100	5787
001611	45.925	BEG STRONG CREEK BRIDGE # 19080	East Hope			5787
001611	45.97	WELLINGTON PL (SH-200B) & STRONG CR AVE LT	East Hope	034241	100	5787
001611	45.979	WELLINGTON PL (SH-200B) & BIG HILL RD LT	East Hope	034242	100	5787
001611	45.993	WELLINGTON PL (SH-200B) & PINE LN RT	East Hope	034240	100.111	5787
001611	46.075	OLD HIGHWAY 200 LT	East Hope			5787
001611	46.075	OLD HIGHWAY 200 LT	East Hope	001612	46.02	5787
001611	46.12	RR CROSSING #091180Y	East Hope			5787
001611	46.18	JCT SH-200 RT & LT	East Hope	001610	45.69	5787
<b>US 2</b>		<b>Main Route      One-Way Reverse</b>	<b>Ramp</b>	<b>ITD District 1</b>		<b>Bonner County</b>
		US 2 is overlapped by US 95 (025773   10 / 10.271) (Segments of I.C. No: 475)				
<b>US 2</b>		<b>SH Connector    One-Way Reverse</b>	<b>Ramp</b>	<b>ITD District 1</b>		<b>Bonner County</b>
		US 2 is overlapped by US 95 (025776   10 / 10.046) (Segments of I.C. No: 475)				
<b>US 2</b>		<b>Main Route      One-Way Reverse</b>	<b>Ramp</b>	<b>ITD District 1</b>		<b>Bonner County</b>
		US 2 is overlapped by US 95 (026814   10 / 10.28) (Segments of I.C. No: 475)				
<b>I 90</b>		<b>SH Connector    One-Way Reverse</b>	<b>Ramp</b>	<b>ITD District 1</b>		<b>Kootenai County</b>
026816	10	CONN FROM POINTE PRKWY & WB ON RAMP LT	Post Falls	026820	0	90
026816	10.038	BEG CONN & POINTE PRKWY LT	Post Falls	025352	100.72	90
		(Segments of I.C. No: 1)				
<b>I 90</b>		<b>Main Route      One-Way Forward</b>	<b>Ramp</b>	<b>ITD District 1</b>		<b>Kootenai County</b>
026817	0	BEG I090 R 001 E OF & I-90 LT		001660	0.918	90
026817	0.271	END EB OFF RAMP & POINTE PRKWY LT		025352	100.829	90
026818	0	BEG EB ON RAMP & POINTE PRKWY LT		025352	100.829	90
026818	0.06	>>> Entering City Limits <<<	Post Falls			90
026818	0.382	END I090 R 001 E ON & I-90 LT	Post Falls	001660	1.497	90
		(Segments of I.C. No: 1)				
<b>I 90</b>		<b>Main Route      One-Way Reverse</b>	<b>Ramp</b>	<b>ITD District 1</b>		<b>Kootenai County</b>
026819	0	END WB OFF & POINTE PRKWY RT & LT	Post Falls	025352	100.75	90
026819	0.277	BEG I090 R 001 W OF & I-90 RT	Post Falls	001660	1.387	90
026820	0	END I090 R 001 W ON & i-90 LT		001660	0.713	90
026820	0	END I090 R 001 W ON & i-90 LT		001660	0.606	90
026820	0.339	I-90 WB ON AND CONN FRM POINTE PRKWY RT	Post Falls	026820	0.339	90
		(Segments of I.C. No: 1)				
<b>I 90</b>		<b>Main Route      One-Way Forward</b>	<b>Ramp</b>	<b>ITD District 1</b>		<b>Kootenai County</b>
001671	0	BEG EB OFF RAMP - PLEASANT VIEW IC #2	Post Falls	001660	1.785	90
001671	0.279	END EB OFF RAMP - PLEASANT VIEW IC #2	Post Falls	005910	3.252	90



# IDAHO TRANSPORTATION DEPARTMENT

Effective Date:  
01/19/2016

## MILEPOINT LOG - STATE HIGHWAY SYSTEM

Route: All                      Record Type: All                      County: All                      Urban Area: All  
 Maint. Dist.: 1                      Foreman Area: All

---Intersecting---

Segment Code	Milepoint	Description of Milepoint	City Name	Segment Code	Milepoint	FA Route Number
<b>190</b>		<b>Main Route</b>				
		<b>One-Way Forward</b>				
		<b>Ramp</b>				
		<b>ITD District 1</b>				
		<b>Kootenai County</b>				
001672	0	BEG EB ON RAMP - PLEASANT VIEW IC #2	Post Falls	005910	3.252	90
001672	0.38	END EB ON RAMP - PLEASANT VIEW IC #2	Post Falls	001660	2.45	90
001673	0	BEG WB OFF RAMP - PLEASANT VIEW IC #2	Post Falls	001660	2.348	90
001673	0.264	END WB OFF RAMP - PLEASANT VIEW IC #2	Post Falls	005910	3.373	90
001674	0	BEG WB ON RAMP - PLEASANT VIEW IC #2	Post Falls	005910	3.373	90
001674	0.271	END WB ON RAMP - PLEASANT VIEW IC #2	Post Falls	001660	1.84	90
(Segments of I.C. No: 2)						
<b>190</b>		<b>Main Route</b>				
		<b>One-Way Forward</b>				
		<b>Ramp</b>				
		<b>ITD District 1</b>				
		<b>Kootenai County</b>				
001675	0	BEG EB OFF RAMP - W POST FALLS IC #5	Post Falls	001660	4.313	90
001675	0.188	CTR RAILROAD BRIDGE	# 17400 Post Falls			90
001675	0.327	END EB OFF RAMP - W POST FALLS IC #5	Post Falls	005920	0.211	90
001676	0	BEG WB ON RAMP - W POST FALLS IC #5	Post Falls	005920	0.134	90
001676	0.169	CTR RAILROAD BRIDGE	Post Falls			90
001676	0.342	END WB OF RAMP - W POST FALLS IC #5	Post Falls	001660	4.29	90
006203	0	BEG WB OFF RAMP - W POST FALLS IC #5	Post Falls	001660	4.953	90
006203	0.322	END WB OFF RAMP - W POST FALLS IC #5	Post Falls	005920	0.12	90
006204	0	BEG EB ON RAMP - W POST FALLS IC #5	Post Falls	005920	0.211	90
006204	0.38	END EB ON RAMP - W POST FALLS IC #5	Post Falls	001660	5.01	90
(Segments of I.C. No: 5)						
<b>190</b>		<b>Main Route</b>				
		<b>One-Way Forward</b>				
		<b>Ramp</b>				
		<b>ITD District 1</b>				
		<b>Kootenai County</b>				
001677	0	BEG EB ON RAMP - E POST FALLS IC #6	Post Falls	001661	5.564	90
001677	0.284	END EB ON RAMP - E POST FALLS IC #6	Post Falls	001660	5.784	90
001678	0	BEG WB OFF RAMP - E POST FALLS IC #6	Post Falls	001660	5.709	90
001678	0.333	END WB OFF RAMP - E POST FALLS IC #6	Post Falls	001661	5.48	90
(Segments of I.C. No: 6)						
<b>190</b>		<b>Main Route</b>				
		<b>One-Way Forward</b>				
		<b>Ramp</b>				
		<b>ITD District 1</b>				
		<b>Kootenai County</b>				
001679	0	BEG EB OFF RAMP - RATHDRUM IC #7		001660	6.741	90
001679	0.3	END EB OFF RAMP - RATHDRUM IC #7		006020	1.505	90
001680	0.037	EB ON RAMP & CONNECTOR TO SELTICE WAY RT (IC#7)	Post Falls	030863	0.046	90
001680	0.461	END EB ON RAMP - RATHDRUM IC #7	Post Falls	001660	7.596	90
001681	0	BEG WB ON RAMP - RATHDRUM IC #7		001630	0.17	90
001681	0.074	>>> Entering City Limits <<<	Post Falls			90
001681	0.106	>>> Leaving City Limits <<<	Post Falls			90
001681	0.319	END WB ON RAMP - RATHDRUM IC #7		001660	6.812	90
001682	0	BEG WB OFF RAMP - RATHDRUM IC #7	Post Falls	001660	6.812	90
001682	0.153	>>> Leaving City Limits <<<	Post Falls			90
001682	0.223	END WB OFF RAMP - RATHDRUM IC #7		001630	0.17	90
030863	0	BEG EB I-90 ON RAMP IC#7	Post Falls	006020	1.625	90
030863	0.046	JCT W/I-90 EB ON RAMP IC#7	Post Falls	001680	0.037	90
030864	0	BEG I-90 EB ON RAMP-RATHDRUM IC#7	Post Falls	006020	1.667	90
030864	0.048	JCT W/I-90 EB ON RAMP IC#7	Post Falls	001680	0.037	90
(Segments of I.C. No: 7)						
<b>190</b>		<b>Main Route</b>				
		<b>One-Way Forward</b>				
		<b>Ramp</b>				
		<b>ITD District 1</b>				
		<b>Kootenai County</b>				
025313	0	BEG EB OFF RAMP - NORTHWEST BLVD IC #11	Coeur D Alene	001660	11.041	90
025313	0.292	END EB OFF RAMP - NORTHWEST BLVD IC #11	Coeur D Alene	001662	0.147	90
025314	0	BEG EB ON RAMP - NORTHWEST BLVD IC #11	Coeur D Alene	001662	0.147	90
025314	0.272	END EB ON RAMP - NORTHWEST BLVD IC #11	Coeur D Alene	001660	11.59	90



# IDAHO TRANSPORTATION DEPARTMENT

Effective Date:  
01/19/2016

## MILEPOINT LOG - STATE HIGHWAY SYSTEM

Route: All      Record Type: All      County: All      Urban Area: All  
Maint. Dist.: 1      Foreman Area: All

---Intersecting---

Segment Code	Milepoint	Description of Milepoint	City Name	Segment Code	Milepoint	FA Route Number
<b>I 90</b>		<b>Main Route</b>				
		<b>One-Way Forward</b>				
		<b>Ramp</b>				
				<b>ITD District 1</b>		
						<b>Kootenai County</b>
025315	0	BEG WB OFF RAMP - NORTHWEST BLVD IC #11	Coeur D Alene	001660	11.604	90
025315	0.327	END WB OFF RAMP - NORTHWEST BLVD IC #11	Coeur D Alene	001662	0.031	90
025316	0	BEG WB ON RAMP - NORTHWEST BLVD IC #11	Coeur D Alene	001662	0.031	90
025316	0.252	END WB ON RAMP - NORTHWEST BLVD IC #11	Coeur D Alene	001660	11.032	90
(Segments of I.C. No: 11)						
<b>I 90</b>		<b>Main Route</b>				
		<b>One-Way Forward</b>				
		<b>Ramp</b>				
				<b>ITD District 1</b>		
						<b>Kootenai County</b>
001687	0	BEG EB OFF RAMP - LINCOLN WAY IC #12	Coeur D Alene	001660	11.783	90
001687	0.274	END EB OFF RAMP - LINCOLN WAY IC #12	Coeur D Alene	001540	430.825	90
001688	0	BEG EB ON RAMP - LINCOLN WAY IC #12	Coeur D Alene	001540	430.825	90
001688	0.194	END EB ON RAMP - LINCOLN WAY IC #12	Coeur D Alene	001660	12.239	90
001689	0	BEG WB OFF RAMP - LINCOLN WAY IC #12	Coeur D Alene	001660	12.29	90
001689	0.249	END WB OFF RAMP - LINCOLN WAY IC #12	Coeur D Alene	001540	430.927	90
001690	0	BEG WB ON RAMP - LINCOLN WAY IC #12	Coeur D Alene	001540	430.927	90
001690	0.255	END WB ON RAMP - LINCOLN WAY IC #12	Coeur D Alene	001660	11.8	90
(Segments of I.C. No: 12)						
<b>I 90</b>		<b>Main Route</b>				
		<b>One-Way Forward</b>				
		<b>Ramp</b>				
				<b>ITD District 1</b>		
						<b>Kootenai County</b>
001691	0	BEG EB OFF RAMP - 4TH ST IC #13	Coeur D Alene	001660	12.36	90
001691	0.216	END EB OFF RAMP - 4TH ST IC #13	Coeur D Alene	006160	1.618	90
001692	0	BEG EB ON RAMP - 4TH ST IC #13	Coeur D Alene	006160	1.618	90
001692	0.187	END EB ON RAMP - 4TH ST IC #13	Coeur D Alene	001660	12.755	90
001693	0	BEG WB OFF RAMP - 4TH ST IC #13	Coeur D Alene	001660	12.783	90
001693	0.231	END WB OFF RAMP - 4TH ST IC #13	Coeur D Alene	006160	1.71	90
001694	0	BEG WB ON RAMP - 4TH ST IC #13	Coeur D Alene	006160	1.71	90
001694	0.23	END WB ON RAMP - 4TH ST IC #13	Coeur D Alene	001660	12.33	90
(Segments of I.C. No: 13)						
<b>I 90</b>		<b>SH Connector</b>				
		<b>One-Way Forward</b>				
		<b>Ramp</b>				
				<b>ITD District 1</b>		
						<b>Kootenai County</b>
025763	10	BEG CONN TO 4TH ST & EB I90 OFF IC# 13 RT & LT	Coeur D Alene	006161	0.17	90
025763	10.053	END CONN FRM EB I90 OFF IC# 13 & 4TH ST RT & LT	Coeur D Alene	006170	1.625	90
(Segments of I.C. No: 13)						
<b>I 90</b>		<b>Main Route</b>				
		<b>One-Way Forward</b>				
		<b>Ramp</b>				
				<b>ITD District 1</b>		
						<b>Kootenai County</b>
001695	0	BEG EB OFF RAMP - 15TH ST IC #14	Coeur D Alene	001660	13.35	90
001695	0.263	END EB OFF RAMP - 15TH ST IC #14	Coeur D Alene	006220	11.007	90
001696	0	BEG EB ON RAMP - 15TH ST IC #14	Coeur D Alene	006220	10.999	90
001696	0.306	END EB ON RAMP - 15TH ST IC #14	Coeur D Alene	001660	13.918	90
001697	0	BEG WB OFF RAMP - 15TH ST IC #14	Coeur D Alene	001660	13.838	90
001697	0.263	END WB OFF RAMP - 15TH ST IC #14	Coeur D Alene	008420	0.035	90
001698	0	BEG WB ON RAMP - 15TH ST IC #14	Coeur D Alene	006220	11.113	90
001698	0.271	END WB ON RAMP - 15TH ST IC #14	Coeur D Alene	001660	13.26	90
(Segments of I.C. No: 14)						
<b>I 90</b>		<b>Main Route</b>				
		<b>One-Way Forward</b>				
		<b>Ramp</b>				
				<b>ITD District 1</b>		
						<b>Kootenai County</b>
001699	0	BEG EB OFF RAMP - SHERMAN AVE IC #15	Coeur D Alene	001660	14.407	90
001702	0	BEG WB ON RAMP - SHERMAN AVE IC #15		006300	14.211	90
001702	0.084	>>> Entering City Limits <<<	Coeur D Alene			90
001702	0.234	END WB ON RAMP - SHERMAN AVE IC #15	Coeur D Alene	001660	14.603	90
008572	0	BEG EB ON RAMP - SHERMAN AVE IC #15	Coeur D Alene	001662	3.755	90
008572	0.124	>>> Leaving City Limits <<<	Coeur D Alene			90
008572	0.124	>>> Entering City Limits <<<	Fernan Lake			90
008572	0.234	END EB ON RAMP - SHERMAN AVE IC #15	Fernan Lake	008339	15.031	90



# IDAHO TRANSPORTATION DEPARTMENT


Effective Date:  
01/19/2016

## MILEPOINT LOG - STATE HIGHWAY SYSTEM

Route: All                      Record Type: All                      County: All                      Urban Area: All  
Maint. Dist.: 1                      Foreman Area: All

---Intersecting---

Segment Code	Milepoint	Description of Milepoint	City Name	Segment Code	Milepoint	FA Route Number
<b>I 90</b>		<b>Main Route</b>				
		<b>One-Way Forward</b>				
			<b>Ramp</b>			
						<b>ITD District 1</b>
						<b>Kootenai County</b>
008573	0	BEG WB OFF RAMP - SHERMAN AVE IC #15	Fernan Lake	008339	15.039	90
008573	0.096	>>> Leaving City Limits <<<	Fernan Lake			90
008573	0.096	>>> Entering City Limits <<<	Coeur D Alene			90
008573	0.109	>>> Leaving City Limits <<<	Coeur D Alene			90
008573	0.216	END WB OFF RAMP - SHERMAN AVE IC #15		006300	14.211	90
(Segments of I.C. No: 15)						
<b>I 90</b>		<b>Main Route</b>				
		<b>One-Way Forward</b>				
			<b>Ramp</b>			
						<b>ITD District 1</b>
						<b>Kootenai County</b>
007346	0	BEG EB OFF RAMP - HILL TOP IC #17		008339	16.627	90
007346	0.287	END EB OFF RAMP - HILL TOP IC #17		010655	100.184	90
007347	0	BEG EB ON RAMP - HILL TOP IC #17		010655	100.184	90
007347	0.4	END EB ON RAMP - HILL TOP IC #17		008339	17.268	90
007348	0	BEG WB OFF RAMP - HILL TOP IC #17		008339	17.321	90
007348	0.356	END WB OFF RAMP - HILL TOP IC #17		010655	100.278	90
007349	0	BEG WB ON RAMP - HILL TOP IC #17		010655	100.278	90
007349	0.395	END WB ON RAMP - HILL TOP IC #17		008339	16.535	90
(Segments of I.C. No: 17)						
<b>I 90</b>		<b>Main Route</b>				
		<b>One-Way Forward</b>				
			<b>Ramp</b>			
						<b>ITD District 1</b>
						<b>Kootenai County</b>
001705	0	BEG EB OFF RAMP - JCT SH-97 IC #22		001660	21.994	90
001705	0.154	END EB OFF RAMP - JCT SH-97 IC #22		001790	95.266	90
001706	0	BEG EB ON RAMP - JCT SH-97 IC #22		001790	95.266	90
001706	0.197	END EB ON RAMP - JCT SH-97 IC #22		001660	22.312	90
001707	0	BEG WB OFF RAMP - JCT SH-97 IC #22		001660	22.354	90
001707	0.216	END WB OFF RAMP - JCT SH-97 IC #22		001790	96.371	90
001708	0	BEG WB ON RAMP - JCT SH-97 IC #22		001790	96.371	90
001708	0.224	END WB ON RAMP - JCT SH-97 IC #22		001660	21.915	90
(Segments of I.C. No: 22)						
<b>I 90</b>		<b>Main Route</b>				
		<b>One-Way Forward</b>				
			<b>Ramp</b>			
						<b>ITD District 1</b>
						<b>Kootenai County</b>
007961	0	BEG EB OFF RAMP - 4TH OF JULY SUMMIT IC #28		001660	27.907	90
007961	0.511	END EB OFF RAMP - 4TH OF JULY SUMMIT IC #28		008632	100	90
007962	0	BEG EB ON RAMP - 4TH OF JULY SUMMIT IC #28		008632	100	90
007962	0.368	END EB ON RAMP - 4TH OF JULY SUMMIT IC #28		001660	28.796	90
007963	0	BEG WB OFF RAMP - 4TH OF JULY SUMMIT IC #28		001660	28.902	90
007963	0.347	END WB OFF RAMP - 4TH OF JULY SUMMIT IC #28		007646	100.255	90
007964	0	BEG WB ON RAMP - 4TH OF JULY SUMMIT IC #28		007646	100	90
007964	0.214	END WB ON RAMP - 4TH OF JULY SUMMIT IC #28		001660	28.163	90
(Segments of I.C. No: 28)						
<b>I 90</b>		<b>Main Route</b>				
		<b>One-Way Forward</b>				
			<b>Ramp</b>			
						<b>ITD District 1</b>
						<b>Kootenai County</b>
001714	0	BEG EB OFF RAMP - ROSE LAKE IC #34		001660	33.847	90
001714	0.251	END EB OFF RAMP - ROSE LAKE IC #34		001800	117.585	90
001715	0	BEG EB ON RAMP - ROSE LAKE IC #34		001800	117.585	90
001715	0.209	END EB ON RAMP - ROSE LAKE IC #34		001660	34.263	90
001716	0	BEG WB OFF RAMP - ROSE LAKE IC #34		001660	34.285	90
001716	0.194	END WB OFF RAMP - ROSE LAKE IC #34		001800	117.68	90
001717	0	BEG WB ON RAMP - ROSE LAKE IC #34		001800	117.68	90
001717	0.242	END WB ON RAMP - ROSE LAKE IC #34		001660	33.831	90
(Segments of I.C. No: 34)						



# IDAHO TRANSPORTATION DEPARTMENT

Effective Date:  
01/19/2016

## MILEPOINT LOG - STATE HIGHWAY SYSTEM

Route: All                      Record Type: All                      County: All                      Urban Area: All  
 Maint. Dist.: 1                      Foreman Area: All

---Intersecting---

Segment Code	Milepoint	Description of Milepoint	City Name	Segment Code	Milepoint	FA Route Number
<b>I 90</b>		<b>Main Route</b>				
		<b>One-Way Forward</b>				
		<b>Ramp</b>				
		<b>ITD District 1</b>				
		<b>Kootenai County</b>				
001718	0	BEG EB OFF RAMP - CATALDO MISSION IC #39		001660	38.837	90
001718	0.244	END EB OFF RAMP - CATALDO MISSION IC #39		008480	0.785	90
001719	0	BEG EB ON RAMP - CATALDO MISSION IC #39		008480	0.785	90
001719	0.299	END EB ON RAMP - CATALDO MISSION IC #39		001660	39.367	90
001720	0	BEG WB OFF RAMP - CATALDO MISSION IC #39		001660	39.301	90
001720	0.227	END WB OFF RAMP - CATALDO MISSION IC #39		008480	0.896	90
001721	0	BEG WB ON RAMP - CATALDO MISSION IC #39		008480	0.896	90
001721	0.286	END WB ON RAMP - CATALDO MISSION IC #39		001660	38.801	90
(Segments of I.C. No: 39)						
<b>I 90</b>		<b>Main Route</b>				
		<b>One-Way Forward</b>				
		<b>Ramp</b>				
		<b>ITD District 1</b>				
		<b>Kootenai County</b>				
001722	0	BEG EB ON RAMP - CATALDO IC #40		008490	18.715	90
001722	0.417	END EB ON RAMP - CATALDO IC #40		001660	40.237	90
001723	0	BEG WB OFF RAMP - CATALDO IC #40		001660	40.567	90
001723	0.316	END WB OFF RAMP - CATALDO IC #40		008490	18.917	90
001724	0	BEG EB OFF RAMP - CATALDO IC #40		001660	40.218	90
001724	0.353	END EB OFF RAMP - CATALDO IC #40		008490	18.721	90
001725	0	BEG WB ON RAMP - CATALDO IC #40		008490	18.908	90
001725	0.28	END WB ON RAMP - CATALDO IC #40		001660	40.237	90
(Segments of I.C. No: 40)						
<b>I 90</b>		<b>Main Route</b>				
		<b>One-Way Forward</b>				
		<b>Ramp</b>				
		<b>ITD District 1</b>				
		<b>Shoshone County</b>				
001726	0	BEG EB OFF RAMP - KINGSTON IC #43		001660	42.832	90
001726	0.252	END EB OFF RAMP - KINGSTON IC #43		007430	0	90
001727	0	BEG EB ON RAMP - KINGSTON IC #43		007430	0	90
001727	0.224	END EB ON RAMP - KINGSTON IC #43		001660	43.293	90
001728	0	BEG WB OFF RAMP - KINGSTON IC #43		001660	43.295	90
001728	0.256	END WB OFF RAMP - KINGSTON IC #43		007430	0.123	90
001729	0	BEG WB ON RAMP - KINGSTON IC #43		007430	0.123	90
001729	0.214	END WB ON RAMP - KINGSTON IC #43		001660	42.841	90
(Segments of I.C. No: 43)						
<b>I 90</b>		<b>Main Route</b>				
		<b>One-Way Forward</b>				
		<b>Ramp</b>				
		<b>ITD District 1</b>				
		<b>Shoshone County</b>				
001730	0	BEG EB OFF RAMP - PINEHURST IC #45		001660	45.006	90
001730	0.175	BEG PINE CREEK BRIDGE	#17405			90
001730	0.184	END PINE CREEK BRIDGE				90
001730	0.205	END EB OFF RAMP - PINEHURST IC #45		007460	8.09	90
001731	0	BEG EB ON RAMP - PINEHURST IC #45		007460	8.09	90
001731	0.277	END EB ON RAMP - PINEHURST IC #45		001660	45.438	90
001732	0	BEG WB OFF RAMP - PINEHURST IC #45		001660	45.553	90
001732	0.207	END WB OFF RAMP - PINEHURST IC #45		007460	8.296	90
001733	0.172	END WB ON RAMP - PINEHURST IC #45		001660	45.189	90
001733	0.172	END WB ON RAMP - PINEHURST IC #45		001660	45.157	90
(Segments of I.C. No: 45)						
<b>I 90</b>		<b>Main Route</b>				
		<b>One-Way Forward</b>				
		<b>Ramp</b>				
		<b>ITD District 1</b>				
		<b>Shoshone County</b>				
001734	0	BEG EB OFF RAMP - SMELTERVILLE IC #48		001660	47.435	90
001734	0.304	END EB OFF RAMP - SMELTERVILLE IC #48		008530	0.781	90
001735	0	BEG EB ON RAMP - SMELTERVILLE IC #48		008530	0.781	90
001735	0.286	END EB ON RAMP - SMELTERVILLE IC #48		001660	48.012	90



# IDAHO TRANSPORTATION DEPARTMENT


Effective Date:  
01/19/2016

## MILEPOINT LOG - STATE HIGHWAY SYSTEM

Route: All                      Record Type: All                      County: All                      Urban Area: All  
 Maint. Dist.: 1                      Foreman Area: All

---Intersecting---

Segment Code	Milepoint	Description of Milepoint	City Name	Segment Code	Milepoint	FA Route Number
<b>190</b>		<b>Main Route      One-Way Forward</b>	<b>Ramp</b>	<b>ITD District 1</b>		<b>Shoshone County</b>
001736	0	BEG WB OFF RAMP - SMELTERVILLE IC #48		001660	47.957	90
001736	0.234	END WB OFF RAMP - SMELTERVILLE IC #48		008530	0.673	90
001737	0	BEG WB ON RAMP - SMELTERVILLE IC #48		008530	0.673	90
001737	0.277	END WB ON RAMP - SMELTERVILLE IC #48		001660	47.455	90
(Segments of I.C. No: 48)						
<b>190</b>		<b>Main Route      One-Way Forward</b>	<b>Ramp</b>	<b>ITD District 1</b>		<b>Shoshone County</b>
001738	0	BEG EB OFF RAMP - KELLOGG IC #49	Kellogg	001660	49.561	90
001738	0.197	END EB OFF RAMP - KELLOGG IC #49	Kellogg	001663	0	90
001739	0	BEG EB ON RAMP - KELLOGG IC #49	Kellogg	001663	0	90
001739	0.07	BEG JACKASS CREEK # 17415	Kellogg			90
001739	0.21	END EB ON RAMP - KELLOGG IC #49	Kellogg	001660	49.967	90
001740	0	BEG WB OFF RAMP - KELLOGG IC #49	Kellogg	001660	49.975	90
001740	0.165	BEG JACKASS CREEK # 17420	Kellogg			90
001740	0.21	END WB OFF RAMP - KELLOGG IC #49	Kellogg	001663	0.064	90
001741	0	BEG WB ON RAMP - KELLOGG IC #49	Kellogg	001663	0.064	90
001741	0.2	END WB ON RAMP - KELLOGG IC #49	Kellogg	001660	49.571	90
(Segments of I.C. No: 49)						
<b>190</b>		<b>Main Route      One-Way Forward</b>	<b>Ramp</b>	<b>ITD District 1</b>		<b>Shoshone County</b>
001742	0	BEG EB OFF RAMP - HILL STREET IC #50	Kellogg	001660	50.131	90
001742	0.233	END EB OFF RAMP - HILL STREET IC #50	Kellogg	008550	0.299	90
001743	0	BEG WB ON RAMP - HILL STREET IC #50	Kellogg	008550	0.351	90
001743	0.25	END WB ON RAMP - HILL STREET IC #50	Kellogg	001660	50.122	90
(Segments of I.C. No: 50)						
<b>190</b>		<b>Main Route      One-Way Forward</b>	<b>Ramp</b>	<b>ITD District 1</b>		<b>Shoshone County</b>
001744	0	BEG EB OFF RAMP - DIVISION ST IC #51	Kellogg	001660	50.383	90
001744	0.215	END EB OFF RAMP - DIVISION ST IC #51	Kellogg	001663	1.005	90
001745	0	BEG EB ON RAMP - DIVISION ST IC #51	Kellogg	001663	1.005	90
001745	0.177	END EB ON RAMP - DIVISION ST IC #51	Kellogg	001660	50.77	90
001746	0	BEG WB OFF RAMP - DIVISION ST IC #51	Kellogg	001660	50.815	90
001746	0.199	END WB OFF RAMP - DIVISION ST IC #51	Kellogg	001663	0.957	90
(Segments of I.C. No: 51)						
<b>190</b>		<b>Main Route      One-Way Forward</b>	<b>Ramp</b>	<b>ITD District 1</b>		<b>Shoshone County</b>
001747	0	END EB OFF RAMP - BIG CREEK IC #54		001660	54.046	90
001747	0.179	END EB OFF RAMP - BIG CREEK IC #54		007480	2.924	90
001748	0	BEG EB ON RAMP - BIG CREEK IC #54		007480	2.924	90
001748	0.244	END EB ON RAMP - BIG CREEK IC #54		001660	54.466	90
001749	0	BEG WB OFF RAMP - BIG CREEK IC #54		001660	54.474	90
001749	0.243	END WB OFF RAMP - BIG CREEK IC #54		007480	2.979	90
001750	0	BEG WB ON RAMP - BIG CREEK IC #54		007480	2.979	90
001750	0.239	END WB ON RAMP - BIG CREEK IC #54		001660	53.994	90
(Segments of I.C. No: 54)						
<b>190</b>		<b>Main Route      One-Way Forward</b>	<b>Ramp</b>	<b>ITD District 1</b>		<b>Shoshone County</b>
001751	0	BEG EB OFF RAMP - OSBURN IC #57	Osburn	001660	56.845	90
001751	0.229	END EB OFF RAMP - OSBURN IC #57	Osburn	001664	0.065	90
001752	0	BEG EB ON RAMP - OSBURN IC #57	Osburn	001664	0.065	90
001752	0.256	END EB ON RAMP - OSBURN IC #57	Osburn	001660	57.332	90



# IDAHO TRANSPORTATION DEPARTMENT

Effective Date:  
01/19/2016

## MILEPOINT LOG - STATE HIGHWAY SYSTEM

Route: All                      Record Type: All                      County: All                      Urban Area: All  
 Maint. Dist.: 1                      Foreman Area: All

---Intersecting---

Segment Code	Milepoint	Description of Milepoint	City Name	Segment Code	Milepoint	FA Route Number
<b>190</b>		<b>Main Route      One-Way Forward</b>				<b>Shoshone County</b>
		<b>Ramp</b>				
		<b>ITD District 1</b>				
001753	0	BEG WB OFF RAMP - OSBURN IC #57	Osburn	001660	57.301	90
001753	0.244	END WB OFF RAMP - OSBURN IC #57	Osburn	001664	0	90
001754	0	BEG WB ON RAMP - OSBURN IC #57	Osburn	001664	0	90
001754	0.203	END WB ON RAMP - OSBURN IC #57	Osburn	001660	56.865	90
(Segments of I.C. No: 57)						
<b>190</b>		<b>Main Route      One-Way Forward</b>				<b>Shoshone County</b>
		<b>Ramp</b>				
		<b>ITD District 1</b>				
001755	0	BEG EB OFF RAMP - SILVERTON IC #60		001660	59.406	90
001755	0.194	END EB OFF RAMP - SILVERTON IC #60		001665	3.886	90
001756	0	BEG EB ON RAMP - SILVERTON IC #60		001665	3.886	90
001756	0.256	END EB ON RAMP - SILVERTON IC #60		001660	59.897	90
001757	0	BEG WB OFF RAMP - SILVERTON IC #60		001660	59.836	90
001757	0.247	END WB OFF RAMP - SILVERTON IC #60		001665	3.928	90
001758	0	BEG WB ON RAMP - SILVERTON IC #60		001665	3.928	90
001758	0.251	END WB ON RAMP - SILVERTON IC #60		001660	59.357	90
(Segments of I.C. No: 60)						
<b>190</b>		<b>Main Route      One-Way Forward</b>				<b>Shoshone County</b>
		<b>Ramp</b>				
		<b>ITD District 1</b>				
001759	0	BEG EB OFF RAMP - W WALLACE IC #61		001660	60.8	90
001759	0.076	>>> Entering City Limits <<<	Wallace			90
001759	0.239	END EB OFF RAMP - W WALLACE IC #61	Wallace	001670	60.94	90
001760	0	BEG EB ON RAMP - W WALLACE IC #61	Wallace	001670	60.94	90
001760	0.34	END EB ON RAMP - W WALLACE IC #61	Wallace	001660	61.377	90
001761	0	BEG WB OFF RAMP - W WALLACE IC #61	Wallace	001660	61.325	90
001761	0.304	END WB OFF RAMP - W WALLACE IC #61	Wallace	001670	60.885	90
001762	0	BEG WB ON RAMP - W WALLACE IC #61	Wallace	001670	60.885	90
001762	0.163	>>> Leaving City Limits <<<	Wallace			90
001762	0.225	END WB ON RAMP - W WALLACE IC #61		001660	60.798	90
(Segments of I.C. No: 61)						
<b>190</b>		<b>Main Route      One-Way Forward</b>				<b>Shoshone County</b>
		<b>Ramp</b>				
		<b>ITD District 1</b>				
008634	0	BEG EB OFF RAMP - E WALLACE IC #62	Wallace	001660	61.673	90
008634	0.107	BEGIN BRIDGE	#17249	Wallace		90
008634	0.232	END BRIDGE	Wallace			90
008634	0.277	CTR I-90 BRIDGE UNDERPASS	Wallace	001660	61.939	90
008634	0.333	END EB OFF RAMP - E WALLACE IC #62	Wallace	001670	62.13	90
008635	0	BEG EB ON RAMP - E WALLACE IC #62	Wallace	001670	62.13	90
008635	0.03	BEG CANYON CREEK BRIDGE	# 17425	Wallace		90
008635	0.125	CTR WALLACE VIADUCT (I-90) UNDERPASS	#17247	Wallace	001660	62.111
008635	0.353	END EB ON RAMP - E WALLACE IC #62	Wallace	001660	62.336	90
008636	0	BEG WB OFF RAMP - E WALLACE IC #62	Wallace	001660	62.246	90
008636	0.23	BEG CANYON CREEK BRIDGE	# 17425	Wallace		90
008636	0.261	END WB OFF RAMP - E WALLACE IC #62	Wallace	001670	62.133	90
008637	0	BEG WB ON RAMP - E WALLACE IC #62	Wallace	001670	62.133	90
008637	0.07	BEG BRIDGE	# 17252	Wallace		90
008637	0.327	END WB ON RAMP - E WALLACE IC #62	Wallace	001660	61.653	90
(Segments of I.C. No: 62)						
<b>190</b>		<b>Main Route      One-Way Forward</b>				<b>Shoshone County</b>
		<b>Ramp</b>				
		<b>ITD District 1</b>				
001767	0	BEG EB OFF RAMP - GOLCONDA IC #64		001660	64.181	90
001767	0.136	END EB OFF RAMP - GOLCONDA IC #64		008610	0.013	90





# IDAHO TRANSPORTATION DEPARTMENT

Effective Date:  
01/19/2016

## MILEPOINT LOG - STATE HIGHWAY SYSTEM

Route: All                      Record Type: All                      County: All                      Urban Area: All  
Maint. Dist.: 1                      Foreman Area: All

---Intersecting---

Segment Code	Milepoint	Description of Milepoint	City Name	Segment Code	Milepoint	FA Route Number
<b>I 90</b>	<b>Main Route</b>	<b>One-Way Forward</b>	<b>Ramp</b>	<b>ITD District 1</b>	<b>Shoshone County</b>	
001768	0	BEG EB ON RAMP - GOLCONDA IC #64		008610	0.013	90
001768	0.156	END EB ON RAMP - GOLCONDA IC #64		001660	64.472	90
001769	0	BEG WB OFF RAMP - GOLCONDA IC #64		001660	64.744	90
001769	0.448	END WB OFF RAMP - GOLCONDA IC #64		008610	0.053	90
001770	0	BEG WB ON RAMP - GOLCONDA IC #64		008610	0.053	90
001770	0.105	WB ON RAMP & LOCAL RD RT		017689	100	90
001770	0.24	END WB ON RAMP - GOLCONDA IC #64		001660	64.07	90
(Segments of I.C. No: 64)						
<b>I 90</b>	<b>Main Route</b>	<b>One-Way Forward</b>	<b>Ramp</b>	<b>ITD District 1</b>	<b>Shoshone County</b>	
001771	0	BEG EB OFF RAMP - COMPRESSOR DISTRICT IC #65		001660	62.295	90
001771	0.041	BEG SOUTH FORK COEUR D'ALENE RIVER BRIDGE #17430				90
001771	0.106	END EB OFF RAMP - COMPRESSOR DISTRICT IC #65		008620	0	90
001772	0.225	BEG SOUTH FORK COEUR D'ALENE RIVER BRIDGE #17435				90
001772	0.27	END EB ON RAMP - COMPRESSOR DISTRICT IC #65		001660	65.655	90
001772	0.27	END EB ON RAMP - COMPRESSOR DISTRICT IC #65		001660	65.61	90
001773	0	BEG WB OFF RAMP - COMPRESSOR DISTRICT IC #65		001660	65.707	90
001773	0	BEG WB OFF RAMP - COMPRESSOR DISTRICT IC #65		001660	65.685	90
001773	0.071	WALK/BIKE PATH				90
001774	0.196	WALK/BIKE PATH				90
001774	0.226	END WB ON RAMP - COMPRESSOR DISTRICT IC #65		001660	65.148	90
(Segments of I.C. No: 65)						
<b>I 90</b>	<b>Main Route</b>	<b>One-Way Forward</b>	<b>Ramp</b>	<b>ITD District 1</b>	<b>Shoshone County</b>	
015910	0	BEG EB OFF RAMP - GOLD CREEK EXIT #66		001660	66.534	90
015910	0	BEG EB OFF RAMP - GOLD CREEK EXIT #66		001660	66.5	90
015910	0.41	END EB ON RAMP - GOLD CREEK EXIT #66		001660	66.875	90
015910	0.41	END EB ON RAMP - GOLD CREEK EXIT #66		001660	66.935	90
(Segments of I.C. No: 66)						
<b>I 90</b>	<b>Main Route</b>	<b>One-Way Forward</b>	<b>Ramp</b>	<b>ITD District 1</b>	<b>Shoshone County</b>	
001775	0	BEG EB OFF RAMP - MORNING DISTRICT IC #67		001660	67.26	90
001775	0.138	END EB OFF RAMP - MORNING DISTRICT IC #67		008640	0	90
001776	0	BEG EB ON RAMP - MORNING DISTRICT IC #67		008640	0	90
001776	0.217	END EB ON RAMP - MORNING DISTRICT IC #67		001660	67.628	90
001777	0	BEG WB OFF RAMP - MORNING DISTRICT IC #67		001660	67.456	90
001777	0.063	WB OFF RAMP UNDERPASS		008640	0.033	90
001777	0.119	END WB OFF RAMP - MORNING DISTRICT IC #67		001778	0.094	90
001778	0.26	END WB ON RAMP - MORNING DISTRICT IC #67		001660	67.175	90
(Segments of I.C. No: 67)						
<b>I 90</b>	<b>Main Route</b>	<b>One-Way Forward</b>	<b>Ramp</b>	<b>ITD District 1</b>	<b>Shoshone County</b>	
001779	0	BEG EB OFF RAMP - WEST MULLAN IC #68		001660	67.948	90
001779	0.073	>>> Entering City Limits <<<	Mullan			90
001779	0.216	CTR I-90 UNDERPASS (IC# 68) # 17290	Mullan	001660	68.155	90
001779	0.252	END EB OFF RAMP - WEST MULLAN IC #68	Mullan	001666	0	90
001781	0	BEG WB ON RAMP - WEST MULLAN IC #68	Mullan	001666	0	90
001781	0.165	>>> Leaving City Limits <<<	Mullan			90
001781	0.172	END WB ON RAMP - WEST MULLAN IC #68		001660	67.992	90
(Segments of I.C. No: 68)						
<b>I 90</b>	<b>Main Route</b>	<b>One-Way Forward</b>	<b>Ramp</b>	<b>ITD District 1</b>	<b>Shoshone County</b>	





# IDAHO TRANSPORTATION DEPARTMENT

Effective Date:  
01/19/2016

## MILEPOINT LOG - STATE HIGHWAY SYSTEM

Route: All                      Record Type: All                      County: All                      Urban Area: All  
 Maint. Dist.: 1                      Foreman Area: All

---Intersecting---

Segment Code	Milepoint	Description of Milepoint	City Name	Segment Code	Milepoint	FA Route Number
<b>US 95</b>		<b>Main Route                      One-Way Reverse                      Ramp                      ITD District 1</b>				<b>Kootenai County</b>
026829	0	END US095 R 442 S ON & US95 LT		026825	441.57	11
026829	0.363	BEG US095 R 442 S ON & ABBOTT RD RT & LT		025771	100.167	11
(Segments of I.C. No: 442)						
<b>US 95</b>		<b>Main Route                      One-Way Forward                      Ramp                      ITD District 1</b>				<b>Kootenai County</b>
026831	0	BEG US095 R 446 N OF		001540	445.642	11
026831	0	BEG US095 R 446 N OF		001540	445.63	11
026831	0.263	END US095 R 446 N OF		025788	100.199	11
026832	0	BEG US095 R 446 N ON & BUNCO RD RT & LT		025788	100.199	11
026832	0.317	END US095 R 446 N ON & US-95 LT		001540	446.191	11
(Segments of I.C. No: 446)						
<b>US 95</b>		<b>Main Route                      One-Way Reverse                      Ramp                      ITD District 1</b>				<b>Kootenai County</b>
026833	0	END US095 R 446 S OF & SB ON RAMP LT		026834	0.317	11
026833	0.256	BEG US095 R 446 S OF & US-95 LT		001540	446.003	11
026834	0	END US095 R 446 S ON & US-95 LT		001540	445.5	11
(Segments of I.C. No: 446)						
<b>US 95</b>		<b>SH Connector                      Ascending                      Ramp                      ITD District 1</b>				<b>Kootenai County</b>
026834	0.372	CONN FRM US095 S ON/OFF & BUNCO RD RT & LT		026788	100	11
(Segments of I.C. No: 446)						
<b>US 95</b>		<b>Main Route                      One-Way Forward                      Ramp                      ITD District 1</b>				<b>Kootenai County</b>
026892	0	BEG IC449 NB OFF RAMP		026825	448.692	11
026892	0.361	END NB OFF & SH-54 RT & LT		001640	8.086	11
026893	0	BEG NB ON RAMP & SH-54 RT & LT		001640	8.086	11
026893	0.316	END IC449 NB ON/US-95 AH		026825	449.348	11
(Segments of I.C. No: 449)						
<b>US 95</b>		<b>Main Route                      One-Way Reverse                      Ramp                      ITD District 1</b>				<b>Kootenai County</b>
026894	0	END WB OF RAMP/SH-54 RT & LT		001640	7.965	11
026894	0.359	BEG WB OF RAMP IC449		026825	449.408	11
026895	0	END SB ON IC 449/DESC US-95 AH		026825	448.71	11
026895	0.338	BEG SB ON IC 449 & SH-54 RT & LT		001640	7.965	11
(Segments of I.C. No: 449)						
<b>US 95</b>		<b>Main Route                      One-Way Reverse                      Ramp                      ITD District 1</b>				<b>Bonner County</b>
025772	10	END SB OFF RAMP US-95 IC #474	Sandpoint	026815	10.346	11
025772	10.055	END US-95 SB OFF BRIDGE IC #474 # 33707	Sandpoint			11
025772	10.145	BEG US-95 SB OFF BRIDGE IC #474 # 33707	Sandpoint			11
025772	10.222	BEG SB OFF RAMP US-95 IC #474	Sandpoint	015909	474.127	11
026807	10	END US-95 IC #474 SB ON RAMP & US-95 LT	Sandpoint	001540	473.576	11
026807	10.36	BEG US095 R 474 S ON & US095 R 474 S OF LT	Sandpoint	001540	473.96	11
(Segments of I.C. No: 474)						
<b>US 95</b>		<b>Main Route                      One-Way Forward                      Ramp                      ITD District 1</b>				<b>Bonner County</b>
026815	10	BEG US095 R 474 N OF & US-95 LT	Sandpoint	001540	473.589	11
026815	10.346	US095 R474 N OF & US095 R 474 S OF RT	Sandpoint	025772	10	11
026815	10.362	END US095 R 474 S OF & US-2 SPUR AH	Sandpoint	001540	473.96	11
(Segments of I.C. No: 474)						
<b>US 95</b>		<b>Main Route                      One-Way Forward                      Ramp                      ITD District 1</b>				<b>Bonner County</b>
025773	10	BEG NB ON RAMP US-95 IC #475	Ponderay	001610	29.806	11
025773	10.109	NB ON RAMP US-95 IC #475 & US-95 CONN LT	Ponderay	026761	10.05	11
025773	10.271	END NB ON RAMP US-95 IC #475 & US-95 AH	Ponderay	015909	475.262	11



# IDAHO TRANSPORTATION DEPARTMENT

Effective Date:  
01/19/2016

## MILEPOINT LOG - STATE HIGHWAY SYSTEM

Route: All                      Record Type: All                      County: All                      Urban Area: All  
 Maint. Dist.: 1                      Foreman Area: All

---Intersecting---

Segment Code	Milepoint	Description of Milepoint	City Name	Segment Code	Milepoint	FA Route Number
<b>US 95</b>		<b>Main Route      One-Way Forward</b>	<b>Ramp</b>	<b>ITD District 1</b>		<b>Bonner County</b>
025774	10	BEG NB OFF RAMP US-95 IC #475	Ponderay	015909	475.067	11
025774	10	BEG NB OFF RAMP US-95 IC #475	Ponderay	015909	475.082	11
025774	10.293	END US-95 NB OFF RAMP & SH-200 RT & LT	Ponderay	001610	29.887	11
		(Segments of I.C. No: 475)				
<b>US 95</b>		<b>Main Route      One-Way Reverse</b>	<b>Ramp</b>	<b>ITD District 1</b>		<b>Bonner County</b>
025775	10	END US-95 SB ON RAMP IC #475	Ponderay	015909	475.026	11
025775	10	END US-95 SB ON RAMP IC #475	Ponderay	015909	475.029	11
025775	10.26	BEG US-95 SB ON RAMP & US-2 RT & LT	Ponderay	001610	29.791	11
		(Segments of I.C. No: 475)				
<b>US 95</b>		<b>SH Connector      One-Way Reverse</b>	<b>Ramp</b>	<b>ITD District 1</b>		<b>Bonner County</b>
025776	10	END US-95 CONN FROM SB OFF RAMP IC #475	Sandpoint	001610	29.767	11
025776	10.046	BEG US-95 IC #475 CONN TO US-2	Sandpoint	026814	10.038	11
		(Segments of I.C. No: 475)				
<b>US 95</b>		<b>SH Connector      One-Way Forward</b>	<b>Ramp</b>	<b>ITD District 1</b>		<b>Bonner County</b>
026761	10.055	END CONN FRM SH-200 & US-95 NB ON-RAMP LT	Ponderay	015909	475.289	11
026761	10.055	CONN TO US-95 NB ON-RAMP & US-95 RT/SH-200 LT	Ponderay	001610	29.887	11
		(Segments of I.C. No: 475)				
<b>US 95</b>		<b>Main Route      One-Way Reverse</b>	<b>Ramp</b>	<b>ITD District 1</b>		<b>Bonner County</b>
026814	10	END US-95 IC #475 SB OFF RAMP	Ponderay	001610	29.79	11
026814	10.007	>>> Leaving City Limits <<<	Ponderay			11
026814	10.007	>>> Entering City Limits <<<	Sandpoint			11
026814	10.038	US-95 IC #475 SB OFF RAMP & CONN TO US-2 LT	Sandpoint	025776	10.046	11
026814	10.038	US-95 IC #475 SB OFF RAMP & CONN TO US-2 LT	Sandpoint	025776	10.049	11
026814	10.096	>>> Leaving City Limits <<<	Sandpoint			11
026814	10.096	>>> Entering City Limits <<<	Ponderay			11
026814	10.265	CTR RR UNDERPASS # 30265	Ponderay			11
026814	10.28	BEG US-95 IC #475 SB OFF RAMP & US-95 LT	Ponderay	025777	476.001	11
		(Segments of I.C. No: 475)				
<b>I 90</b>		<b>Main Route      One-Way Forward</b>	<b>POE/RA</b>	<b>ITD District 1</b>		<b>Kootenai County</b>
000157	10	BEG HUETTER EB POE/RA	#00803	001660	8.108	90
000157	10.287	BEG 3LP HUETTER EB POE/RA	#00803	000158	10	90
000157	10.313	BEG 2LP HUETTER EB POE/RA	#00803	000161	10	90
000157	10.368	END 2LP HUETTER EB POE/RA		000161	10.08	90
000157	10.559	END 2LP HUETTER EB POE/RA		000158	10.292	90
000157	10.831	END HUETTER EB POE/RA		001660	8.929	90
000158	10	BEG 3LP HUETTER EB POE/RA	#00803	000157	10.287	90
000158	10.29	END 3LP HUETTER EB POE/RA		000157	10.559	90
000159	10	BEG HUETTER WB RA	#00904	001660	8.75	90
000159	10.163	HUETTER WB RA & BEG 2LP HUETTER WB RA RT		000160	10	90
000159	10.357	HUETTER WB RA & END 2LP HUETTER WB RA RT		000160	10.209	90
000159	10.598	END HUETTER WB RA		001660	8.166	90
000160	10	BEG 2LP HUETTER WB RA	#00904	000159	10.163	90
000160	10.209	END 2LP HUETTER WB RA		000159	10.598	90
000161	10	BEG 2LP HUETTER EB POE/RA	#00803	000157	10.313	90
000161	10.08	END 2LP HUETTER EB POE/RA		000157	10.368	90
		(Segments of I.C. No: 9)				
<b>I 90</b>		<b>Main Route      One-Way Forward</b>	<b>POE/RA</b>	<b>ITD District 1</b>		<b>Shoshone County</b>
000153	10	BEG HAUGAN EB POE LT (MT)				90
000153	10.81	END HAUGAN EB POE LT (MT)				90

