



IDAHO TRANSPORTATION DEPARTMENT

Effective Date:
01/19/2016

MILEPOINT LOG - STATE HIGHWAY SYSTEM

Route: All Record Type: All County: All Urban Area: All
 Maint. Dist.: 2 Foreman Area: All

---Intersecting---

Segment Code	Milepoint	Description of Milepoint	City Name	Segment Code	Milepoint	FA Route Number
SH 3	Main Route	Ascending	Road	ITD District 2	Nez Perce County	
001800	0	JCT US-12 RT & LT		001910	14.95	17
001800	0.037	JCT SH-3 CONNECTOR RD LT		016396	0.09	17
SH 3	SH Connector	One-Way Reverse	Road	ITD District 2	Nez Perce County	
016396	0	JCT US-12 RT & LT		001910	14.87	173
016396	0.09	JCT SH-3 RT & AHEAD		001800	0.037	173
SH 3	Main Route	Ascending	Road	ITD District 2	Nez Perce County	
001800	0.037	JCT SH-3 CONNECTOR RD LT		016396	0.09	17
001800	0.094	BEG ARROW GULCH CREEK BRIDGE # 10040				17
001800	0.412	ARROW HIGHLINE RD RT		002354	100	17
001800	0.545	BEGIN NEW ALIGNMENT				17
001800	0.712	BEG HOWARD GULCH CREEK # 10050				17
001800	1.009	CULVERT CMP				17
001800	2.484	MP EQ 2.484 BK = 2.502 AH				17
001800	2.502	MP EQ SIGN/END NEW ALIGNMENT **				17
001800	2.751	BEGIN NEW ALIGNMENT				17
001800	2.751	BEGIN NEW ALIGNMENT				17
001800	3.062	END NEW ALIGNMENT				17
001800	3.062	END NEW ALIGNMENT				17
001800	3.435	BEGIN NEW ALIGNMENT				17
001800	3.435	BEGIN NEW ALIGNMENT				17
001800	3.746	END NEW ALIGNMENT				17
001800	3.746	END NEW ALIGNMENT				17
001800	4.894	BEG LITTLE POTLATCH CR BRIDGE # 10055				17
001800	6.347	NEZ PERCE INDIAN RESERVATION BOUNDARY (NO SIGN)				17
SH 3	Main Route	Ascending	Road	ITD District 2	Latah County	
001800	6.349	>>> Entering County Limits <<< Latah				17
001800	6.366	>>> Leaving Indian Reservation Limits <<< Nez Perce				17
001800	6.37	BEG TURNOUT RT & LT				17
001800	6.4	END TURNOUT RT & LT				17
001800	7.398	>>> Entering City Limits <<<	Juliaetta			17
001800	8.39	ENTRANCE TO ELECTRICAL SUBSTATION RT	Juliaetta			17
001800	8.689	MAIN ST & 'A' ST LT	Juliaetta	035906	100.25	17
001800	8.779	MAIN ST & 2ND ST RT & LT	Juliaetta	035909	100.276	17
001800	8.851	MAIN ST & 3RD ST RT & LT	Juliaetta	035912	100.166	17
001800	8.925	MAIN ST & 4TH ST RT & LT	Juliaetta	006350	7.908	17
001800	8.996	MAIN ST & 5TH ST RT & LT	Juliaetta	035913	100.208	17
001800	9.143	MAIN ST & 7TH ST LT	Juliaetta	035914	100.027	17
001800	9.276	BEG M FK POTLATCH CREEK BRIDGE # 10060	Juliaetta			17
001800	9.302	MIDDLE POTLATCH CREEK RD LT	Juliaetta	002056	100	17
001800	9.402	>>> Leaving City Limits <<<	Juliaetta			17
001800	9.902	MCGARY RD RT				17
001800	9.975	GREER GRADE ST RT				17
001800	11.885	BEG BRADY GULCH CREEK BRIDGE # 10065				17
001800	11.931	WHEELER ST LT				17
001800	12	ENTRANCE TO ITD MAINTENANCE YARD #21400 LT				17
001800	12.066	>>> Entering City Limits <<<	Kendrick			17
001800	12.162	SH-3 & PEARL ST LT	Kendrick	036454	100	17
001800	12.216	SH-3 & MAIN ST LT	Kendrick	036454	100.081	17
001800	12.275	MAIN ST (SH-3) & WALLACE ST LT	Kendrick	036456	100	17
001800	12.355	JCT SH-99 LT	Kendrick	001880	0	17
001800	12.366	MAIN ST & MILL ST RT	Kendrick			17
001800	12.431	MAIN ST & BROWN ST RT	Kendrick			17
001800	12.496	MAIN ST & 1ST ST RT	Kendrick			17
001800	12.541	MAIN ST & 2ND ST RT	Kendrick			17
001800	12.588	MAIN ST & 3RD ST RT	Kendrick			17
001800	12.634	MAIN ST & 4TH ST RT	Kendrick	036462	100.045	17



IDAHO TRANSPORTATION DEPARTMENT

Effective Date:
01/19/2016

MILEPOINT LOG - STATE HIGHWAY SYSTEM

Route: All Record Type: All County: All Urban Area: All
 Maint. Dist.: 2 Foreman Area: All

---Intersecting---

Segment Code	Milepoint	Description of Milepoint	City Name	Segment Code	Milepoint	FA Route Number
SH 3		Main Route	Ascending	Road	ITD District 2	Latah County
001800	12.678	MAIN ST & 5TH ST RT	Kendrick			17
001800	12.726	MAIN ST & 6TH ST RT & LT	Kendrick	036463	100.046	17
001800	12.771	MAIN ST & 7TH ST RT & LT	Kendrick	036464	100.047	17
001800	12.816	MAIN ST & 8TH ST RT	Kendrick	036466	100.048	17
001800	12.868	MAIN ST & KIRBY ST RT	Kendrick	036467	100.044	17
001800	12.868	MAIN ST & KIRBY ST RT	Kendrick			17
001800	12.925	MAIN ST & 9TH ST RT & LT	Kendrick	036468	100.05	17
001800	12.983	MAIN ST & PIKE ST RT & LT	Kendrick	036476	100.05	17
001800	13.021	MAIN ST & RAILROAD ST RT	Kendrick	036458	100.34	17
001800	13.076	MAIN ST (SH-3) & 'A' ST LT	Kendrick	036469	100.208	17
001800	13.158	MAIN ST (SH-3) & W FRONT ST RT	Kendrick	036475	100	17
001800	13.307	MAIN ST (SH-3) & W FRONT ST RT & LT	Kendrick	036475	100.138	17
001800	13.322	MAIN ST (SH-3) & 9TH ST LT	Kendrick	036468	100.359	17
001800	13.335	RR CROSSING #058451S	Kendrick			17
001800	13.349	BEG BIG BEAR CREEK BRIDGE # 10070	Kendrick			17
001800	13.382	>>> Leaving City Limits <<<	Kendrick			17
001800	13.409	WESTENDAHL RD LT		005275	100	17
001800	13.66	MILEPOST EQUATION 13.660 BK = 13.840 AH **				17
001800	14.05	WAUNCHER GULCH RD RT		005240	0	17
001800	14.05	CONNECTOR TO WAUNCHER GULCH RD RT		005240	0	17
001800	14.06	TRUCK ESCAPE RAMP RT				17
001800	14.706	CULVERT CMP				17
001800	14.9	TRUCK ESCAPE RAMP RT				17
001800	15.48	BEG TURNOUT RT				17
001800	15.57	END TURNOUT RT				17
001800	16.2	TRUCK ESCAPE RAMP RT				17
001800	16.5	BEG TURNOUT RT				17
001800	16.58	END TURNOUT RT				17
001800	17.85	MILEPOST EQUATION 17.850 BK = 18.000 AH **				17
001800	18.133	BETHANY RD LT				17
001800	18.79	CMP DRAIN PIPE				17
001800	19.68	WILD ROSE RD RT & LT				17
001800	20.638	FERN HILL RD RT				17
001800	21.159	BETHANY RD LT				17
001800	21.217	CMP DRAIN				17
001800	21.859	BIG BEAR RIDGE RD LT				17
001800	22.108	CATTLE CROSSING; CMP				17
001800	22.362	BIG BEAR RIDGE RD LT				17
001800	23.434	CLEMENHAGEN RD RT				17
001800	24.188	WILSON LOOP RD RT				17
001800	24.414	WOOD TIMBER BOX CULVERT				17
001800	24.75	WOOD TIMBER BOX CULVERT				17
001800	24.89	CMP DRAIN				17
001800	25.479	CONNECTOR TO TEXAS RIDGE RD RT				17
001800	25.594	TEXAS RIDGE RD RT				17
001800	25.939	EAST RD RT				17
001800	26.229	BIG BEAR RD LT				17
001800	26.498	ENTRANCE TO STOCKPILE SITE RT				17
001800	26.842	DRURY RD RT				17
001800	27.81	BIG BEAR RIDGE RD LT				17
001800	28.65	>>> Entering City Limits <<<	Deary			17
001800	28.718	WYOMING ST (SH-3) & SPRUCE AVE LT	Deary	034078	100.074	17
001800	28.789	WYOMING ST (SH-3) & SOUTH AVE LT	Deary	034077	100.144	17
001800	28.909	WYOMING ST & FIRST AVE RT & LT	Deary	005233	100.696	17
001800	29	JCT SH-8 (SECOND ST) RT & LT	Deary	001870	26.317	17

SH 3 is overlapped by SH 8 (001870 | 26.317 / 36.31)
 SH 3 is overlapped by SH 8 (001870 | 26.317 / 36.31)



IDAHO TRANSPORTATION DEPARTMENT

Effective Date:
01/19/2016

MILEPOINT LOG - STATE HIGHWAY SYSTEM

Route: All Record Type: All County: All Urban Area: All
 Maint. Dist.: 2 Foreman Area: All

---Intersecting---

Segment Code	Milepoint	Description of Milepoint	City Name	Segment Code	Milepoint	FA Route Number
SH 3		Main Route Ascending Road		ITD District 2		Latah County
001800	39	1ST AVE (SH-3) & SPRUCE ST RT & SH-8 LT & BK	Bovill	001870	36.27	17
001800	39.066	1ST AVE & CEDAR ST RT	Bovill	033615	100	17
001800	39.134	1ST AVE & PINE ST RT & LT	Bovill	033613	100.051	17
001800	39.196	>>> Leaving City Limits <<<	Bovill			17
001800	39.197	1ST AVE & MAIN ST RT & LT		033610	100.28	17
001800	39.245	PARK AVE & TERRACE AVE RT				17
001800	39.383	PARK AVE & TERRACE AVE RT		033616	100	17
001800	39.425	PARK AVE & 'A' ST RT				17
001800	39.437	PARK AVE & 'B' ST RT				17
001800	39.449	PARK AVE (SH-3) & RAILROAD AVE RT & LT		033609	100.468	17
001800	39.465	SANDERSON LANE RT		027839	100	17
001800	39.833	LOCAL RD RT & LT				17
001800	40.063	LOCAL RD LT				17
001800	40.088	AUTOMATIC TRAFFIC COUNTER STA #45	*			17
001800	40.333	LOCAL RD RT				17
001800	41.014	LOCAL RD RT				17
001800	41.172	LOCAL RD LT				17
001800	41.364	LOCAL RD RT				17
001800	41.678	BEG PURDUE CREEK BRIDGE	# 10078			17
001800	42.008	LOCAL RD RT				17
001800	42.444	CULVERT (NAT BROWN CREEK)				17
001800	42.921	LOCAL RD RT				17
001800	42.925	BEG TURNOUT RT				17
001800	42.968	END TURNOUT RT				17
001800	42.977	RR CROSSING #399710S				17
001800	43.022	BEG W FORK POTLATCH RV BRIDGE	# 10080			17
001800	43.047	TALAPUS CREEK RD LT		005212	105.717	17
001800	47.093	MISC LOCAL RD RT				17
001800	47.972	>>> Leaving County Limits <<< Latah				17
SH 6		Main Route Ascending Road		ITD District 2		Latah County
001840	100	WASHINGTON/IDAHO STATE LINE				4814
001840	100.05	DUFFIELD FLAT RD LT		002124	100	4814
001840	100.255	CULVERT				4814
001840	100.55	OVERHEAD UTILITY CROSSING				4814
001840	101.848	WELLESLEY RD RT				4814
001840	101.905	SAWYER RD LT				4814
001840	103.45	NORTH RIVER RD RT				4814
001840	103.697	DRAIN DITCH				4814
001840	103.724	KENNEDY FORD RD LT				4814
001840	104.42	JCT US-95 RT & LT		001540	360.554	4814
		SH 6 is overlapped by US 95 (001540 360.554 / 361.68)				
		SH 6 is overlapped by US 95 (001540 361.68 / 361.724)				
001850	0	JCT US-95 RT & LT		001540	361.724	4807
001850	0.05	JCT US-95 CONNECTOR RT		025521	100.075	4807
001850	0.489	FLANNIGAN CREEK RD RT		002078	102.425	4807
001850	0.645	FIDDLERS RIDGE LOOP LT				4807
001850	0.71	TRAVIS RD LT				4807
001850	1.267	>>> Entering City Limits <<<	Potlatch			4807
001850	1.416	SH-6 & MISC RD RT & LT	Potlatch	037682	100.364	4807
001850	1.515	ONAWAY RD LT	Potlatch			4807
001850	1.515	ONAWAY RD LT	Potlatch	004948	100	4807
001850	1.659	8TH ST LT	Potlatch	037671	100	4807
001850	1.796	6TH ST RT	Potlatch			4807
001850	1.827	6TH ST & PINE ST RT & LT	Potlatch	002116	104.729	4807
001850	1.884	6TH ST & LARCH ST LT	Potlatch	037675	100	4807
001850	1.946	6TH ST & CEDAR ST LT	Potlatch	037676	100	4807
001850	2.006	6TH ST & SPRUCE ST RT & LT	Potlatch	037662	100.463	4807
001850	2.065	6TH ST & OAK ST RT & LT	Potlatch	037677	100	4807



IDAHO TRANSPORTATION DEPARTMENT


Effective Date:
01/19/2016

MILEPOINT LOG - STATE HIGHWAY SYSTEM

Route: All Record Type: All County: All Urban Area: All
 Maint. Dist.: 2 Foreman Area: All

---Intersecting---

Segment Code	Milepoint	Description of Milepoint	City Name	Segment Code	Milepoint	FA Route Number
SH 6		Main Route Ascending	Road			Latah County
001850	2.124	6TH ST & ELM ST RT & LT	Potlatch	037678	100	4807
001850	2.186	6TH ST & MAPLE ST LT	Potlatch	037679	100	4807
001850	2.247	6TH ST & PONDEROSA DR RT & LT	Potlatch	037669	100.535	4807
001850	2.338	>>> Leaving City Limits <<<	Potlatch			4807
001850	2.396	6TH ST (SH-6) & MISC RD RT		037663	100.634	4807
001850	2.406	>>> Entering City Limits <<<	Potlatch			4807
001850	2.468	>>> Leaving City Limits <<<	Potlatch			4807
001850	3.447	BEG GOLD CREEK BRIDGE # 18820				4807
001850	4.217	PRINCETON (SIGN RT; UNINCORPORATED)				4807
001850	4.4	ORIELLY RD LT				4807
001850	4.438	ONAWAY RD LT				4807
001850	4.6	CONES CIRCLE DR LT				4807
001850	4.696	CULVERT				4807
001850	4.698	VOWELS RD LT				4807
001850	5.2	HATTER CREEK RD RT & GOLD HILL RD LT		002118	114.308	4807
001850	8.544	O'REILLY RD RT		008887	101.83	4807
001850	9.048	GARDEN GULCH RD LT				4807
001850	9.71	CTR TRUCK SCALE (SATELLITE POE) LT				4807
001850	9.858	JCT SH-9 RT		001860	13.522	4807
001850	10.246	HARVARD (SIGN RT; UNINCORPORATED)				4807
001850	10.551	MAPLE CREEK				4807
001850	10.623	OVERHEAD UTILITY CROSSING				4807
001850	10.67	VALE RD RT & LT				4807
001850	10.814	MAPLE CREEK RD LT				4807
001850	11.61	BEG PALOUSE RIVER BRIDGE # 18825				4807
001850	11.869	RUBY CREEK				4807
001850	13.834	BEG PALOUSE RIVER BRIDGE # 18831				4807
001850	13.96	PALOUSE RIVER RD RT				4807
001850	14.252	OLD RIVER RD LT				4807
001850	14.504	COW CREEK				4807
001850	15.045	EAST FORK MEADOW CREEK				4807
001850	15.98	WOODFELL LN LT				4807
001850	16.142	BEG 2013 REALIGNMENT				4807
001850	16.142	BEG 2013 REALIGNMENT				4807
001850	16.305	END 2013 REALIGNMENT				4807
001850	16.305	END 2013 REALIGNMENT				4807
001850	16.383	BEG EAST FORK MEADOW CREEK # 18836				4807
001850	16.495	MEADOW CREEK RD LT				4807
001850	18.33	ENTRANCE TO GIANT WHITE PINE CAMPGROUND RT				4807
001850	20.117	EAST FORK MEADOW CREEK RD RT				4807
001850	20.286	>>> Leaving County Limits <<< Latah				4807
SH 7		Main Route Ascending	Road			Clearwater County
001920	36.787	>>> Entering County Limits <<< Clearwater				4749
001920	36.787	BEG SH-7/RUSSEL RIDGE RD & LOCAL RD RT		006582	100	4749
001920	37.411	RUSSELL RIDGE RD (SH-7) & BELL RD LT		002649	100.857	4749
001920	37.429	CULVERT (OFF SYSTEM)				4749
001920	37.901	RUSSELL RIDGE RD (SH-7) & PREAST RD LT & RT		002648	101.521	4749
001920	38.081	CULVERT (OFF SYSTEM)				4749
001920	38.17	RUSSELL RIDGE RD (SH-7) & ALBERS RD RT		009724	101.88	4749
001920	38.945	SH-7 & PRAEST RD LT/ALBERS RD RT		002656	101.344	4749
001920	39.549	RUSSELL RIDGE RD (SH-7) & CEMETERY RD LT		006426	100.934	4749
001920	40.152	RUSSELL RIDGE RD (SH-7) & GILBERT CEMETERY RD LT		031825	105.283	4749
001920	40.678	RUSSELL RIDGE RD (SH-7) & CURFMAN RD LT		031996	101.038	4749
001920	45.512	GILBERT GRADE RD (SH-7) & CROCKETT BENCH RT		002653	101.346	4749
001920	48.742	CULVERT (OFF SYSTEM)				4749
001920	48.861	GILBERT GRADE RD (SH-7) & US-12 LT & RT		001910	44.393	4749



IDAHO TRANSPORTATION DEPARTMENT

Effective Date:
01/19/2016

MILEPOINT LOG - STATE HIGHWAY SYSTEM

Route: All Record Type: All County: All Urban Area: All
Maint. Dist.: 2 Foreman Area: All

---Intersecting---

Segment Code	Milepoint	Description of Milepoint	City Name	Segment Code	Milepoint	FA Route Number
--------------	-----------	--------------------------	-----------	--------------	-----------	-----------------

<u>SH 7</u>	<u>Main Route</u>	<u>Descending</u>	<u>Road</u>	<u>ITD District 2</u>	<u>Clearwater County</u>	
-------------	-------------------	-------------------	-------------	-----------------------	--------------------------	--

SH 7 is overlapped by US 12 (001910 | 43.98 / 44.393)

<u>SH 7</u>	<u>Main Route</u>	<u>Ascending</u>	<u>Road</u>	<u>ITD District 2</u>	<u>Clearwater County</u>	
-------------	-------------------	------------------	-------------	-----------------------	--------------------------	--

001920	49.28	JCT US-12 RT & LT			001910	43.98	4750
001920	49.282	BEG CLEARWATER RIVER BRIDGE	# 10206				4750
001920	49.321	>>> Entering City Limits <<<		Orofino			4750
001920	49.378	END CLEARWATER RIVER BRIDGE	#10206	Orofino			4750
001920	49.426	RR CROSSING	#863834N	Orofino			4750
001920	49.439	SH-7 & MICHIGAN AVE RT/RIVERSIDE AVE AHEAD		Orofino	005260	0	4750
001920	49.535	RIVERSIDE AVE (SH-7) & WELLS BENCH RD RT		Orofino	005250	0	4750
001920	49.701	RIVERSIDE AVE (SH-7) & RIVERSIDE ALY LT		Orofino	037372	100	4750
001920	49.766	RIVERSIDE AVE (SH-7) & TAMARACK ST LT & RT		Orofino			4750
001920	49.796	RIVERSIDE AVE (SH-7) & CEDAR ST LT & RT		Orofino	037375	100.028	4750
001920	49.864	RIVERSIDE AVE (SH-7) & CEDAR ST LT & RT		Orofino	037376	100.028	4750
001920	49.921	RIVERSIDE AVE (SH-7) & FLOYD ALY RT		Orofino	037373	100.268	4750
001920	49.948	RIVERSIDE AVE (SH-7) & MILES AVE RT		Orofino	037369	100	4750
001920	49.948	RIVERSIDE AVE (SH-7) & MILES AVE RT		Orofino			4750
001920	49.995	AHSAHKA RD (SH-7) & RIVERSIDE ALY LT		Orofino	037372	100.287	4750
001920	50.213	AHSAHKA RD (SH-7) & HOSPITAL DR RT		Orofino			4750
001920	50.213	AHSAHKA RD (SH-7) & HOSPITAL DR RT		Orofino	037366	100	4750
001920	50.306	AHSAHKA RD (SH-7) & DUNLAP RD RT		Orofino			4750
001920	50.306	AHSAHKA RD (SH-7) & DUNLAP RD RT		Orofino	037363	100	4750
001920	50.427	AHSAHKA RD (SH-7) & SWAYNE LN RT		Orofino			4750
001920	50.574	AHSAHKA RD (SH-7) & SWAYNE LN RT		Orofino	037360	100	4750
001920	50.869	>>> Leaving City Limits <<<		Orofino			4750
001920	53.169	BEG N FK CLEARWATER RIVER BR	#10211				4750
001920	53.173	SH-7 & DWORSHAK DAM RD RT			027274	0	4750
001920	53.273	END N FK CLEARWATER RIVER BR	#10211				4750
001920	53.346	END OF SH-7 & NORTHFORK DR RT & AHSAHKA RD LT			005240	24.634	4750


<u>SH 8</u>	<u>Main Route</u>	<u>Ascending</u>	<u>Road</u>	<u>ITD District 2</u>	<u>Latah County</u>	
-------------	-------------------	------------------	-------------	-----------------------	---------------------	--

001870	0	>>> Entering Urban Limits <<< Moscow		Moscow			16
001870	0	>>> Entering City Limits <<<		Moscow			16
001870	0	WASHINGTON/IDAHO STATE LINE		Moscow			16
001870	0.123	AUTOMATIC TRAFFIC COUNTER STA #125	*	Moscow			16
001870	0.125	WARBONNET DR LT		Moscow	015865	10	16
001870	0.25	HATLEY RD LT		Moscow			16
001870	0.726	PERIMETER DR RT & LT		Moscow	006430	0	16
001870	0.897	BAKER ST LT		Moscow	006413	10	16
001870	0.95	SHORT ST LT		Moscow			16
001870	1.127	PETERSON DR LT/STADIUM DR RT		Moscow	012312	10	16
001870	1.334	LINE ST RT & LT		Moscow	006360	0.252	16
001870	1.534	RR CROSSING #807821M		Moscow			16
001870	1.536	CONN TO 3RD ST RT		Moscow			16
001870	1.54	3RD ST & LIEWALLEN ST LT		Moscow			16
001870	1.573	3RD ST RT		Moscow	025549	100.214	16
001870	1.609	3RD ST & LILLEY ST RT & LT		Moscow			16
001870	1.67	3RD ST & ASBURY ST RT & LT		Moscow			16
001870	1.736	3RD ST & ALMON ST RT & LT		Moscow	006405	10	16
001870	1.797	3RD ST & JCT US-95 (JACKSON ST) RT & LT		Moscow	001547	0.347	16
001870	1.86	3RD ST & MAIN ST RT & LT		Moscow	001540	345.287	16
001870	1.917	3RD ST & JCT US-95 (WASHINGTON ST) RT & LT		Moscow	001553	345.349	16

<u>SH 8</u>	<u>Main Route</u>	<u>One-Way Forward</u>	<u>Road</u>	<u>ITD District 2</u>	<u>Latah County</u>	
-------------	-------------------	------------------------	-------------	-----------------------	---------------------	--

SH 8 is overlapped by US 95 (001547 | .063 / .347)

<u>SH 8</u>	<u>Main Route</u>	<u>One-Way Reverse</u>	<u>Road</u>	<u>ITD District 2</u>	<u>Latah County</u>	
-------------	-------------------	------------------------	-------------	-----------------------	---------------------	--



IDAHO TRANSPORTATION DEPARTMENT

Effective Date:
01/19/2016

MILEPOINT LOG - STATE HIGHWAY SYSTEM

Route: All Record Type: All County: All Urban Area: All
 Maint. Dist.: 2 Foreman Area: All

---Intersecting---

Segment Code	Milepoint	Description of Milepoint	City Name	Segment Code	Milepoint	FA Route Number
SH 8	Main Route	One-Way Reverse	Road	ITD District 2		Latah County
		SH 8 is overlapped by US 95 (001870 2.145 / 2.331)				
SH 8	Main Route	One-Way Forward	Road	ITD District 2		Latah County
		SH 8 is overlapped by US 95 (006416 344.885 / 345.017)				
SH 8	Main Route	One-Way Reverse	Road	ITD District 2		Latah County
		SH 8 is overlapped by US 95 (001553 345.051 / 345.349)				
SH 8	Main Route	Ascending	Road	ITD District 2		Latah County
001870	2.331	WASHINGTON ST (US-95) RT & LT	Moscow	006416	344.885	11
001870	2.331	WASHINGTON ST (US-95) RT & LT	Moscow	006416	344.885	7744
001870	2.345	SPOTSWOOD ST LT	Moscow			7744
001870	2.42	JEFFERSON ST LT	Moscow			7744
001870	2.445	VEATCH ST LT	Moscow			7744
001870	2.515	ADAMS ST LT	Moscow			7744
001870	2.541	ENTRANCE TO ELECTRICAL SUBSTATION RT	Moscow			7744
001870	2.626	HARRISON ST LT	Moscow			7744
001870	2.685	LOGAN ST LT	Moscow			7744
001870	2.774	WHITE AVE LT	Moscow			7744
001870	2.805	BEG PARIDISE CREEK BRIDGE # 10215	Moscow			7744
001870	2.842	WHITE AVE LT	Moscow			7744
001870	3.069	BLAINE ST RT & LT	Moscow	006404	10	7744
001870	3.27	ALTURAS PKWY RT	Moscow	041354	100.077	7744
001870	3.383	MOUNTAIN VIEW RD RT & LT	Moscow	006450	0	7744
001870	3.9	RIDGEVIEW RD LT	Moscow			7744
001870	4.138	CARMICHAEL RD RT	Moscow			7744
001870	4.143	>>> Leaving City Limits <<<	Moscow			7744
001870	4.276	LINDQUIST LN RT				7744
001870	4.415	LINVILLE ASPENDALE RD RT		006320	21.418	7744
001870	4.63	HASH NURSEY RD LT				7744
001870	4.925	MILL RD RT & LT				7744
001870	4.976	BEG S FK PALOUSE RIVER BRIDGE # 10221				7744
001870	5.345	ENT ELECTRICAL SUBSTATION RT				7744
001870	5.415	>>> Leaving Urban Limits <<< Moscow				7744
001870	5.44	OVERHEAD UTILITY CROSSING				4800
001870	5.5	AUTOMATIC TRAFFIC COUNTER STA #127	*			4800
001870	5.8	PINECREST RD LT				4800
001870	6.718	GRAND FIR DR LT				4800
001870	6.877	JULIENE WAY RT				4800
001870	7.02	VICTORIA DR RT				4800
001870	7.532	RD TO SANITARY LANDFILL RT				4800
001870	7.748	REAMS RD LT				4800
001870	7.942	TEARE RD LT				4800
001870	8.038	RIEHLE RD LT				4800
001870	8.482	BUTTE RD RT		003488	102.14	4800
001870	8.8	CANYON RD RT				4800
001870	9.312	GENESEEE TROY RD RT & LARSON RD LT		002063	102.134	4800
001870	10.403	HOWELL RD LT				4800
001870	10.588	BEG PEDESTRIAN PATH # 10226				4800
001870	11.048	CULVERT				4800
001870	11.409	WALLEN RD LT				4800
001870	11.428	SPENCE RD RT				4800
001870	11.587	DRISCOLL RIDGE RD RT				4800
001870	12.04	HOWELL RD LT				4800
001870	12.32	CULVERT				4800
001870	13.533	SH-8 & MISC RD LT		038416	100	4800
001870	13.832	>>> Entering City Limits <<<	Troy			4800
001870	14.055	BEG W FK LITTLE BEAR CR BRIDGE # 10235	Troy			4800
001870	14.061	STATE ST LT	Troy			4800
001870	14.061	STATE ST LT	Troy	002176	100	4800
001870	14.097	BIG MEADOW RD LT	Troy	002176	100	4800



IDAHO TRANSPORTATION DEPARTMENT

Effective Date:
01/19/2016

MILEPOINT LOG - STATE HIGHWAY SYSTEM

Route: All Record Type: All County: All Urban Area: All
 Maint. Dist.: 2 Foreman Area: All

---Intersecting---

Segment Code	Milepoint	Description of Milepoint	City Name	Segment Code	Milepoint	FA Route Number
SH 8		Main Route Ascending	Road			ITD District 2 Latah County
001870	14.097	BIG MEADOW RD LT	Troy			4800
001870	14.155	FRONT ST LT	Troy	038402	100	4800
001870	14.258	MAIN ST LT	Troy	038401	100	4800
001870	14.272	MAIN ST & 3RD ST RT & LT	Troy	005323	100.03	4800
001870	14.346	MAIN ST & 4TH ST RT & LT	Troy	038397	100.204	4800
001870	14.419	MAIN ST & 5TH ST RT & LT	Troy	038392	100.063	4800
001870	14.488	MAIN ST & 6TH ST RT & LT	Troy	005326	100.11	4800
001870	14.567	MAIN ST & 7TH ST RT	Troy	006289	100.03	4800
001870	14.572	JCT SH-99 RT	Troy	001880	11.686	4800
001870	14.666	>>> Leaving City Limits <<<	Troy			4800
001870	14.69	BEG TURNOUT RT				4800
001870	14.74	END TURNOUT RT				4800
001870	14.816	>>> Entering City Limits <<<	Troy			4800
001870	14.889	>>> Leaving City Limits <<<	Troy			4800
001870	15.012	BEG BIG MEADOW CREEK BRIDGE # 10240				4800
001870	15.271	LITTLE BEAR RIDGE RD RT		002179	100	4800
001870	16.12	MCKEEHAN RD LT		002176	101.752	4800
001870	16.98	SPRING VALLEY RD LT		002177	106.703	4800
001870	16.99	BEG SPRING VALLEY CREEK BRIDGE # 10243				4800
001870	17.44	MILEPOST EQUATION 17.440 BK = 17.520 AH **				4800
001870	17.625	AUSLAM RD RT				4800
001870	18.498	NORA CREEK RD LT				4800
001870	19.158	WHITE PINE FLATS RD LT				4800
001870	19.209	GRANDLUND RD RT				4800
001870	20.556	DRY CREEK RD RT				4800
001870	20.573	N DRY CREEK RD LT				4800
001870	21.035	CULVERT				4800
001870	21.173	GUN CLUB RD LT				4800
001870	21.348	GRAND DYE RD RT				4800
001870	22.146	OSTERBERG RD RT				4800
001870	22.415	JOHNSON RD RT				4800
001870	22.945	OLD HWY 8 RT				4800
001870	23.775	BEG BIG BEAR CREEK BRIDGE # 10245				4800
001870	23.848	PLEASANT HILL RD LT		002187	105.634	4800
001870	24.099	OLD HWY 8 RT		007342	101.454	4800
001870	24.375	OLSON LOOP RT				4800
001870	24.478	MT DEARY CREEK RD LT				4800
001870	24.983	OLSON LOOP RT				4800
001870	25.14	MT DEARY CREEK RD LT				4800
001870	25.549	JCT SH-9 LT		001860	0	4800
001870	25.64	FIRST AVE RT		005233	100	4800
001870	25.806	>>> Entering City Limits <<<	Deary			4800
001870	25.981	2ND AVE & WASHINGTON ST LT	Deary	034068	100	4800
001870	26.002	ENT ITD MAINTENANCE YARD #21300 RT	Deary			4800
001870	26.055	2ND AVE & LINE ST RT & LT	Deary	034071	100.087	4800
001870	26.123	2ND AVE & MAIN ST RT & LT	Deary	034073	100.51	4800
001870	26.19	2ND AVE & IDAHO ST RT & LT	Deary	034080	100.089	4800
001870	26.317	JCT SH-3 RT/WYOMING ST RT & LT	Deary	001800	29	4800
001870	26.317	JCT SH-3 RT/WYOMING ST RT & LT	Deary	001800	29	17
001870	26.317	JCT SH-3 RT/WYOMING ST RT & LT	Deary	001800	29	17
001870	26.317	JCT SH-3 RT/WYOMING ST RT & LT	Deary	001800	29	4800
001870	26.505	SH-8 & DIVISION ST RT	Deary	034070	100.065	17
001870	26.522	2ND AVE (SH-8) & DIVISION ST LT	Deary	034084	100	17
001870	26.762	SH-8 & MISC ST RT	Deary	034069	100.081	17
001870	26.869	>>> Leaving City Limits <<<	Deary			17
001870	27.184	CULVERT; CMP				17
001870	27.612	BRUSH CREEK TRAIL 289 LT				17
001870	27.879	BRUSH CREEK RD RT				17
001870	29.129	MCKINNEY RD RT				17
001870	30.176	BEG CORREL CREEK BRIDGE # 10076				17



IDAHO TRANSPORTATION DEPARTMENT

Effective Date:
01/19/2016

MILEPOINT LOG - STATE HIGHWAY SYSTEM

Route: All Record Type: All County: All Urban Area: All
Maint. Dist.: 2 Foreman Area: All

---Intersecting---

Segment Code	Milepoint	Description of Milepoint	City Name	Segment Code	Milepoint	FA Route Number	
SH 8		Main Route	Ascending	Road	ITD District 2	Latah County	
001870	30.252	HELMER (SIGN RT; UNINCORPORATED)				17	
001870	30.361	PARK RD RT		002185	109.343	17	
001870	30.419	MAIN ST LT				17	
001870	31.126	FORKS RD RT		002189	100	17	
001870	31.176	DRAINAGE				17	
001870	31.388	HOG MEADOW CREEK				17	
001870	31.514	RR CROSSING #859387H				17	
001870	34.848	VASSAR MEADOW RD LT				17	
001870	35.868	MOOSE CREEK RD LT				17	
001870	36.131	BEG W FK POTLATCH RIVER BR # 10250				17	
001870	36.228	RR CROSSING #859390R				17	
001870	36.23	>>> Entering City Limits <<<	Bovill			17	
001870	36.243	ENT ELECTRICAL SUBSTATION RT	Bovill			17	
001870	36.292	SH-3 & RAILROAD AVE LT	Bovill	033609	100	17	
001870	36.31	JCT 1ST AVE AND SPRUCE ST	Bovill	001800	39	4809	
001870	36.31	JCT 1ST AVE AND SPRUCE ST	Bovill	001800	39	17	
001870	36.31	JCT 1ST AVE AND SPRUCE ST	Bovill	001800	39	17	
001870	36.31	JCT 1ST AVE AND SPRUCE ST	Bovill	001800	39	4809	
001870	36.352	>>> Leaving City Limits <<<	Bovill			4809	
001870	36.68	ENT ITD MAINTENANCE YARD #22200 LT				4809	
001870	38.094	BEG E FORK POTLATCH RIVER BR # 10255				4809	
001870	38.98	BEG TURNOUT RT				4809	
001870	39.04	END TURNOUT RT				4809	
001870	39.33	BEG TURNOUT RT				4809	
001870	39.38	END TURNOUT RT				4809	
001870	40.865	CMP DRAIN				4809	
001870	41.08	CULVERT; CMP				4809	
001870	42.663	>>> Leaving County Limits <<< Latah				4809	
SH 8		Main Route	Ascending	Road	ITD District 2	Clearwater County	
001870	42.663	>>> Entering County Limits <<< Clearwater				4809	
001870	42.97	BEG RUBY CR; RR BRIDGE # 10260				4809	
001870	43	MILEPOST EQUATION 43.000 BK = 43.110 AH **				4809	
001870	44.914	CULVERT				4809	
001870	45.007	CULVERT				4809	
001870	47.869	OVIATT CREEK RD RT				4809	
001870	48.581	CULVERT				4809	
001870	48.685	BEG SQUAW CREEK # 10265				4809	
001870	49.49	SHATTUCK CREEK				4809	
001870	50.046	CMP DRAIN PIPE				4809	
001870	51.249	FS RD #1963 RT				4809	
001870	53.164	>>> Entering City Limits <<<	Elk River			4809	
001870	53.317	PINE ST LT	Elk River			4809	
001870	53.317	PINE ST LT	Elk River	034267	100	4809	
001870	53.386	TAFT ST RT & LT	Elk River	002791	100.07	4809	
001870	53.386	TAFT ST & 3RD ST RT	Elk River	004806	100.27	4809	
001870	53.451	TAFT ST & 2ND ST RT & LT	Elk River	034265	100.271	4809	
001870	53.52	TAFT ST & 1ST ST RT & LT	Elk River	025187	100	4809	
001870	53.589	1ST ST & MAIN ST RT & LT; END SH-8	Elk River	005250	39.413	4809	
001870	53.589	1ST ST & MAIN ST RT & LT; END SH-8	Elk River	005250	39.413	4783	
SH 9		Main Route	Ascending	Road	ITD District 2	Latah County	
001860	0	JCT SH-8 RT & LT			001870	25.549	4808
001860	0.906	CULVERT; CMP				4808	
001860	2.033	BEG E FK BEAR CREEK BRIDGE # 10270				4808	
001860	2.316	MICA MOUNTAIN RD RT & LT		002191	100	4808	
001860	2.821	N AVON RD RT; S AVON RD LT				4808	
001860	2.924	BEG BIG BEAR CREEK BRIDGE # 10275				4808	
001860	3.344	WILKINS RD RT & LT				4808	



IDAHO TRANSPORTATION DEPARTMENT

Effective Date:
01/19/2016

MILEPOINT LOG - STATE HIGHWAY SYSTEM

Route: All Record Type: All County: All Urban Area: All
 Maint. Dist.: 2 Foreman Area: All

---Intersecting---

Segment Code	Milepoint	Description of Milepoint	City Name	Segment Code	Milepoint	FA Route Number
SH 9	Main Route	Ascending	Road	ITD District 2	Latah County	
001860	4.44	ANDERSON RD LT				4808
001860	4.45	RR CROSSING #859367W				4808
001860	5.251	WILKINS RD RT				4808
001860	5.751	OLD AVON RD RT				4808
001860	5.914	BEG LITTLE BEAR CREEK BRIDGE # 10280				4808
001860	6.852	WOOD TIMBER CULVERT				4808
001860	8.803	CTR RR UNDERPASS # 29620				4808
001860	8.835	BEG FLAT CREEK BRIDGE # 10290				4808
001860	9.4	FLAT CREEK ROAD LT				4808
001860	10.127	GRANGE PARK RD LT				4808
001860	10.326	CMP DRAIN				4808
001860	11.139	BEAR CREEK RD LT		004986	105.259	4808
001860	11.742	CMP DRAIN				4808
001860	12.465	CMP DRAIN				4808
001860	13.19	BEG PALOUSE RIVER BRIDGE # 10295				4808
001860	13.42	RR CROSSING #859361F				4808
001860	13.522	JCT SH-6 RT & LT		001850	9.858	4808
SH 11	Main Route	Ascending	Road	ITD District 2	Lewis County	
001930	0	JCT US-12 RT & LT		001910	51.568	4780
001930	0.01	BEG CLEARWATER RIVER BRIDGE # 10300				4780
001930	0.039	>>> Leaving County Limits <<< Lewis				4780
SH 11	Main Route	Ascending	Road	ITD District 2	Clearwater County	
001930	0.039	>>> Entering County Limits <<< Clearwater				4780
001930	0.074	END CLEARWATER RIVER BRIDGE				4780
001930	0.084	RR CROSSING #863811G				4780
001930	0.11	GREER (SIGN RT; UNINCORPORATED)				4780
001930	1.065	WOODLAND GRADE RD RT		000501	113.07	4780
001930	3.53	BEG PASSING LN RT				4780
001930	3.57	BEG PASSING LN LT				4780
001930	3.75	END PASSING LN RT & LT				4780
001930	5.64	BEG PASSING LN RT				4780
001930	6	END PASSING LN RT				4780
001930	6.52	BEG TURNOUT RT				4780
001930	6.56	END TURNOUT RT				4780
001930	6.64	BEG TURNOUT RT				4780
001930	6.7	END TURNOUT RT				4780
001930	9.53	LOWER FORDS CREEK RD LT		000120	114.236	4780
001930	9.75	NEZ PERCE INDIAN RESERVATION BDRY (NO SIGN)				4780
001930	9.815	>>> Leaving Indian Reservation Limits <<< Nez Perce				4780
001930	10.34	CULVERT CMP				4780
001930	10.692	STUART RD LT				4780
001930	10.93	UPPER FORD CREEK RD RT & LT				4780
001930	11.742	MILL RD LT				4780
001930	12.8	BEG TEXAS CREEK BRIDGE # 10303				4780
001930	12.831	GREEN RD LT				4780
001930	14.106	4 MILE RD RT & LT				4780
001930	15.119	THREE MILE RD RT & MEISNER LN LT		001033	100.257	4780
001930	15.484	LOMBARD RD RT				4780
001930	15.62	ROBINETTE RD LT				4780
001930	17.142	>>> Entering City Limits <<<	Weippe			4780
001930	17.397	PIERCE ST & 7TH ST LT	Weippe	038560	100	4780
001930	17.448	PIERCE AVE & DURANT CT LT	Weippe	038561	100	4780
001930	17.52	PIERCE AVE & DURANT CT LT	Weippe	038561	100.117	4780
001930	17.666	PIERCE ST & WOOD ST RT	Weippe	038562	100.169	4780
001930	17.736	BEG JIM FORD CREEK BRIDGE # 10305	Weippe			4780
001930	17.836	PIERCE ST & 1ST ST W LT	Weippe	038573	100	4780
001930	17.888	PIERCE ST & MAIN ST RT & LT; STC 4781 AH	Weippe	005270	0	4780



IDAHO TRANSPORTATION DEPARTMENT

Effective Date:
01/19/2016

MILEPOINT LOG - STATE HIGHWAY SYSTEM

Route: All Record Type: All County: All Urban Area: All
 Maint. Dist.: 2 Foreman Area: All

---Intersecting---

Segment Code	Milepoint	Description of Milepoint	City Name	Segment Code	Milepoint	FA Route Number
SH 11		Main Route	Ascending	Road	ITD District 2	Clearwater County
001930	17.954	MAIN ST & 1ST AVE RT & LT	Weippe	038568	100.116	4780
001930	18.021	MAIN ST & 2ND AVE RT & LT	Weippe	038569	100.255	4780
001930	18.088	MAIN ST & 3RD AVE RT & LT	Weippe	038570	100.149	4780
001930	18.155	MAIN ST & 4TH AVE RT	Weippe	038571	100	4780
001930	18.207	ENT ITD MAINTENANCE YARD #21700 LT	Weippe			4780
001930	18.214	MAIN ST & 5TH AVE RT	Weippe	038574	100.479	4780
001930	18.214	MAIN ST & 5TH AVE RT	Weippe			4780
001930	18.271	MAIN ST & 6TH AVE RT	Weippe	038581	100	4780
001930	18.326	MAIN ST & 7TH AVE RT	Weippe	038583	100	4780
001930	18.388	MAIN ST & 8TH AVE RT & KAMIAH GULCH RD LT	Weippe			4780
001930	18.388	MAIN ST & 8TH AVE RT & KAMIAH GULCH RD LT	Weippe	009878	100.427	4780
001930	18.665	>>> Leaving City Limits <<<	Weippe			4780
001930	18.85	BEG GRASSHOPPER CREEK # 10311				4780
001930	19.416	JOHNSON MILL RD LT				4780
001930	20.29	ENTRANCE TO ELECTRICAL SUBSTATION LT				4780
001930	21.999	JOHNSON MILL RD LT				4780
001930	26.559	CULVERT				4780
001930	27.42	BEG TURNOUT RT				4780
001930	27.45	HISTORICAL SITE #307 LT				4780
001930	27.48	END TURNOUT RT				4780
001930	28.57	BEG TURNOUT RT				4780
001930	28.59	HISTORICAL SITE #156 RT				4780
001930	28.61	END TURNOUT RT				4780
001930	28.669	BEG OROFINO CREEK BRIDGE # 10315				4780
001930	28.683	END OROFINO CREEK BRIDGE				4780
001930	28.697	FRENCH MTN RD RT				4780
001930	29.052	>>> Entering City Limits <<<	Pierce			4780
001930	29.235	MAIN ST & MISC ST LT	Pierce	037566	100.055	4780
001930	29.35	MAIN ST & WATER ST LT	Pierce	002369	100	4780
001930	29.35	MAIN ST & WATER ST LT	Pierce			4780
001930	29.357	MAIN ST & CEMETERY RD RT	Pierce	038673	100	4780
001930	29.4	MAIN ST & MOSCRIP RD LT	Pierce			4780
001930	29.486	MAIN ST & COURT ST RT	Pierce	038674	100	4780
001930	29.537	MAIN ST & CARLE ST RT & LT	Pierce	002371	100.165	4780
001930	29.537	MAIN ST & CARLE ST RT & LT	Pierce			4780
001930	29.591	MAIN ST & CANAL ST RT	Pierce	037554	100	4780
001930	29.616	CONN FROM CANAL ST RT	Pierce			4780
001930	29.658	BEG CANAL CREEK BRIDGE # 10320	Pierce			4780
001930	29.693	MAIN AVE & MISC RD RT	Pierce	037565	100	4780
001930	29.716	MAIN AVE & FROMELT RD RT & LT	Pierce	002372	101.485	4780
001930	30.04	>>> Leaving City Limits <<<	Pierce			4780
001930	30.7	BEG QUARTZ CREEK BRIDGE # 10325				4780
001930	30.788	CTR RR UNDERPASS # 29080				4780
001930	31.706	BEG QUARTZ CREEK BRIDGE # 10335				4780
001930	32.111	CTR RR UNDERPASS # 29085				4780
001930	32.63	BEG QUARTZ CREEK BRIDGE # 10345				4780
001930	32.995	RR CROSSING #863754W				4780
001930	34.118	MILEPOST EQUATION 34.118 BK = 34.177 AH **		001930	34.177	4780
001930	34.177	MILEPOST EQUATION MARKER		001930	34.118	4780
001930	35.327	GRANGEMONT RD (STC 4782) LT		005260	26.29	4780
001930	35.36	BEG QUARTZ CREEK BRIDGE # 10350				4780
001930	35.39	RD TO BALD MTN SKI AREA LT				4780
001930	36.001	ENTRANCE TO HOLLYWOOD CAMPGROUND RT				4780
001930	37.03	CARDIFF (SIGN RT; UNINCORPORATED)				4780
001930	40.928	WASHINGTON CREEK RD RT				4780
001930	41.664	BEG REEDS CREEK BRIDGE # 10355				4780
001930	42.3	HEADQUARTERS (SIGN RT; UNINCORPORATED)				4780
001930	42.428	BEAVER CREEK RD RT & LT				4780
001930	42.54	END OF SH-11				4780



IDAHO TRANSPORTATION DEPARTMENT


Effective Date:
01/19/2016

MILEPOINT LOG - STATE HIGHWAY SYSTEM

Route: All Record Type: All County: All Urban Area: All
 Maint. Dist.: 2 Foreman Area: All

---Intersecting---

Segment Code	Milepoint	Description of Milepoint	City Name	Segment Code	Milepoint	FA Route Number
US 12	Main Route	Ascending	Road	ITD District 2	Nez Perce County	
001890	0	CTR SNAKE RV BR/WA-ID STATE LINE # 10360	Lewiston			117
001890	0.153	END SNAKE RIVER BRIDGE	Lewiston			117
001890	0.166	SNAKE RIVER AVE RT & MAIN ST AHEAD	Lewiston	001902	0.186	117
US 12	Main Route	One-Way Forward	Road	ITD District 2	Nez Perce County	
001890	0.166	SNAKE RIVER AVE RT & MAIN ST AHEAD	Lewiston	001902	0.186	117
001890	0.19	SNAKE RIVER AVE & SNAKE RIVER GRADE LT	Lewiston	007015	0	117
001890	0.267	DIKE BYPASS RD RT/CONN TO SNAKE RIVER GRADE LT	Lewiston	007010	3.582	117
US 12	Main Route	Ascending	Road	ITD District 2	Nez Perce County	
001890	0.267	DIKE BYPASS RD RT/CONN TO SNAKE RIVER GRADE LT	Lewiston	007010	3.582	117
001890	0.402	UNDERPASS OF SNAKE RIVER BRIDGE # 10360	Lewiston			117
001890	0.503	DIKE BYPASS & 'D' ST RT	Lewiston	001902	0.399	117
US 12	Main Route	One-Way Forward	Road	ITD District 2	Nez Perce County	
001902	0.186	1ST ST & SNAKE RIVER AVE LT	Lewiston	001890	0.186	117
001902	0.187	1ST ST & MAIN ST GORE PT	Lewiston	006830	0.216	117
001902	0.23	1ST ST & CONNECTOR TO MAIN ST RT	Lewiston	019069	100	117
001902	0.275	'D' ST & 1ST ST RT & LT	Lewiston	006820	0.275	117
US 12	Main Route	Descending	Road	ITD District 2	Nez Perce County	
001902	0.275	'D' ST & 1ST ST RT & LT	Lewiston	006820	0.275	117
001902	0.341	RR CROSSING #872038D	Lewiston			117
001902	0.381	'D' ST & DIKE BYPASS RD RT & LT	Lewiston	001890	0.505	117
US 12	Main Route	Ascending	Road	ITD District 2	Nez Perce County	
001890	0.503	DIKE BYPASS & 'D' ST RT	Lewiston	001902	0.399	117
001890	0.629	CTR PEDESTRIAN UNDERPASS # 10363	Lewiston			117
001890	0.972	DIKE BYPASS & 5TH ST RT	Lewiston	007030	0.777	117
001890	0.98	CTR PEDESTRIAN OVERPASS # 10364	Lewiston			117
001890	1.032	CTR RR UNDERPASS # 29895	Lewiston			117
001890	1.04	EXIT FROM HISTORICAL SITE/ROADSIDE PARK LT	Lewiston			117
001890	1.092	ENTRANCE TO HISTORICAL SITE/ROADSIDE PARK LT	Lewiston			117
001890	1.866	EXIT FROM ROADSIDE PARK LT	Lewiston			117
001890	1.922	ENTRANCE TO ROADSIDE PARK LT	Lewiston			117
001890	2.105	RAILROAD AVE LT	Lewiston	030839	100	117
001890	2.114	RR CROSSING #872016D	Lewiston			117
001890	2.164	DIKE BYPASS & MAIN ST RT & LT	Lewiston	001900	1.491	117
001900	1.491	MAIN ST & 18TH ST RT & DIKE BYPASS LT	Lewiston	007090	4.568	117
001900	1.491	MAIN ST & 18TH ST RT & DIKE BYPASS LT	Lewiston	007090	4.568	7414
001900	1.618	MAIN ST & 19TH ST RT	Lewiston			117
001900	1.768	21ST ST RT	Lewiston	006740	18.761	117
001900	1.833	MAIN ST RT	Lewiston	006720	0	117
001900	1.94	BEG CLEARWATER RIVER BRIDGE # 10375	Lewiston			117
001900	2.197	END CLEARWATER RIVER BRIDGE	Lewiston			117
001900	2.403	3RD AVE RT & LT	Lewiston	006790	1.209	117
001900	2.455	EB LEG OF SH-128 SPUR LT	Lewiston			117
001900	2.478	WB LEG OF SH-128 SPUR LT	Lewiston	006800	0.095	117
001900	2.59	EB LEG OF SH-128 LT	Lewiston	006780	2.198	117
001900	2.62	WB LEG OF SH-128 LT	Lewiston	006780	2.198	117
001900	2.8	7TH AVE LT	Lewiston			117
001900	2.831	JCT US-95 SPLIT LT IC# 312	Lewiston	001568	0	117
US 12	Main Route	One-Way Forward	Road	ITD District 2	Nez Perce County	
001900	2.831	JCT US-95 SPLIT LT IC# 312	Lewiston	001568	0	117
001900	3.14	JCT ONE WAY COUplet (001546) LT IC# 312	Lewiston	001546	312.035	117



IDAHO TRANSPORTATION DEPARTMENT

Effective Date:
01/19/2016

MILEPOINT LOG - STATE HIGHWAY SYSTEM

Route: All Record Type: All County: All Urban Area: All
 Maint. Dist.: 2 Foreman Area: All

---Intersecting---

Segment Code	Milepoint	Description of Milepoint	City Name	Segment Code	Milepoint	FA Route Number
US 12		Main Route One-Way Reverse	Road			ITD District 2 Nez Perce County
001901	2.831	JCT US-95 RAMP LT IC# 312	Lewiston	001569	0.54	117
001901	2.831	JCT US-95 ONE WAY COUplet RT IC# 312	Lewiston	001540	311.92	117
001901	3.136	CTR US-95 SBL UP IC# 312 # 18805	Lewiston	001546	312.243	117
US 12		Main Route Descending	Road			ITD District 2 Nez Perce County
US 12 is overlapped by US 95 (001540 304.715 / 311.92)						
US 12		Main Route One-Way Forward	Road			ITD District 2 Nez Perce County
001910	10.13	JCT US-95 GORE PT IC# 304		001540	304.98	20
US 12		Main Route Ascending	Road			ITD District 2 Nez Perce County
001910	10.444	BEG US-95 SB ON RAMP LT IC# 304		001567	0	20
001910	10.648	CTR US-95 UNDERPASS IC# 304 # 18470		001540	304.514	20
001910	10.875	END US-95 ON RAMP RT IC# 304		001565	0	20
001910	10.93	BEG TURNOUT RT				20
001910	10.945	HISTORICAL SITE #264 RT				20
001910	10.98	END TURNOUT RT				20
001910	11.165	COYOTE GULCH RD LT		009151	100	20
001910	12.19	BEG TURNOUT RT				20
001910	12.225	HISTORICAL SITE #111 RT				20
001910	12.28	END TURNOUT RT				20
001910	13.897	BEG CATHOLIC CREEK BRIDGE # 10385				20
001910	14.87	JCT SH-3 CONNECTOR LT		016396	0	20
001910	14.95	JCT SH-3 LT		001800	0	20
001910	14.96	BEG CLEARWATER RIVER BRIDGE # 10390				20
001910	15.226	OVERPASS RD RT		002353	103.527	20
001910	16.195	SPORTSMAN'S ACCESS RD LT				20
001910	18.711	MAIN ST/SIGN FOR MYRTLE LT		008565	100.407	20
001910	19.15	GIFFORD REUBENS RD (STC 4745) RT		006520	28.252	20
001910	19.187	BEG COTTONWOOD CREEK BRIDGE # 10396				20
001910	20.01	ENTRANCE TO STOCKPILE SITE RT				20
001910	20.67	BEG PASSING LN LT				20
001910	20.89	SPORTSMAN ACCESS LT				20
001910	21.06	END PASSING LN LT				20
001910	21.14	RIVER RD LT		002363	100	20
001910	25.81	BEG PASSING LN LT				20
001910	25.98	END PASSING LN LT				20
001910	26.36	BEG TURNOUT RT				20
001910	26.39	END TURNOUT RT				20
001910	26.46	AMOS BEACH RD RT				20
001910	27.11	BEG RATTLESNAKE CREEK # 10400				20
001910	27.356	PEACH LANE RT				20
001910	27.609	PEACH LANE RT				20
001910	27.67	HISTORICAL SITE #316 LT				20
001910	27.69	ENTRANCE TO LENORE RA #02800R LT		000169	10	20
001910	27.832	ENTRANCE TO LENORE REST AREA LT		000169	10.22	20
001910	28.223	SUMMIT GRADE RD RT; LENORE RD LT				20
001910	28.32	BEG JACKS CREEK BRIDGE # 10403				20
001910	28.825	EBERHARDT GRADE RD RT		009168	100	20
001910	29.928	AUTOMATIC TRAFFIC COUNTER STA #116	*			20
001910	32.248	ENTRANCE TO PRIVATE CAMPGROUND RT				20
001910	34.677	SPORTSMANS ACCESS LT				20
001910	34.818	BIG CANYON RD (STC 4747) RT		006500	20.498	20
001910	34.907	BEG BIG CANYON CREEK BRIDGE # 10405				20
001910	34.959	MILEPOST EQUATION 34.959 BK = 35.004 AH	**			20
001910	36.28	BEG TURNOUT RT				20
001910	36.31	END TURNOUT RT				20
001910	38.133	>>> Leaving County Limits <<< Nez Perce				20



IDAHO TRANSPORTATION DEPARTMENT


Effective Date:
01/19/2016

MILEPOINT LOG - STATE HIGHWAY SYSTEM

Route: All Record Type: All County: All Urban Area: All
 Maint. Dist.: 2 Foreman Area: All

---Intersecting---

Segment Code	Milepoint	Description of Milepoint	City Name	Segment Code	Milepoint	FA Route Number
US 12		Main Route Ascending	Road	ITD District 2		Clearwater County
001910	38.133	>>> Entering County Limits <<< Clearwater				20
001910	38.79	BEG TURNOUT RT				20
001910	38.86	END TURNOUT RT				20
001910	39.049	BOBBIT BENCH RD RT				20
001910	40.566	130TH ST RT				20
001910	40.653	>>> Entering City Limits <<<	Orofino			20
001910	40.664	129TH ST RT	Orofino	037343	100.127	20
001910	40.84	126TH ST RT	Orofino			20
001910	40.84	126TH ST RT	Orofino	037345	100.092	20
001910	41.146	122ND ST RT	Orofino			20
001910	41.146	122ND ST RT	Orofino	002644	101.872	20
001910	41.281	118TH ST RT	Orofino			20
001910	41.281	118TH ST RT	Orofino	003413	100.155	20
001910	41.395	117TH ST RT	Orofino			20
001910	41.494	115TH ST RT	Orofino	037351	100.151	20
001910	41.51	BEG CREEK # 10410	Orofino			20
001910	41.596	113TH ST RT	Orofino	037353	100.105	20
001910	41.596	113TH ST RT	Orofino			20
001910	41.641	112TH ST RT	Orofino	038693	100.154	20
001910	41.71	111TH ST RT	Orofino			20
001910	41.71	111TH ST RT	Orofino	037354	100.147	20
001910	41.736	110TH ST RT	Orofino			20
001910	41.736	110TH ST RT	Orofino	037355	100.141	20
001910	41.81	108TH ST RT	Orofino	037356	100.105	20
001910	41.852	107TH ST RT	Orofino	037357	100.157	20
001910	41.943	106TH ST RT	Orofino	006584	100	20
001910	41.943	106TH ST RT	Orofino			20
001910	42.083	105TH ST RT	Orofino			20
001910	42.083	105TH ST RT	Orofino	006583	100	20
001910	42.444	>>> Leaving City Limits <<<	Orofino			20
001910	42.483	>>> Entering City Limits <<<	Orofino			20
001910	43.135	ENTRANCE TO AIRPORT LT	Orofino			20
001910	43.3	ENTRANCE TO ITD MAINTENANCE YARD #21600 RT	Orofino			20
001910	43.945	>>> Leaving City Limits <<<	Orofino			20
001910	43.98	JCT SH-7 (ORIFINO BRIDGE/MICHIGAN AVE) LT		001920	49.28	20
001910	44.393	JCT SH-7 RT		001920	48.87	20
001910	44.48	BEG TURNOUT RT				20
001910	44.51	END TURNOUT RT				20
001910	49.826	>>> Leaving County Limits <<< Clearwater				20
US 12		Main Route Ascending	Road	ITD District 2		Lewis County
001910	49.826	>>> Entering County Limits <<< Lewis				20
001910	51.568	JCT SH-11 LT		001930	0	20
001910	52.31	BEG TURNOUT LT				20
001910	52.34	END TURNOUT LT				20
001910	52.43	BEG HISTORICAL SITE TURNOUT LT				20
001910	52.47	END TURNOUT LT				20
001910	52.489	GREER GRADE RD RT				20
001910	54.35	BEG SPORTSMAN ACCESS/BOAT RAMP LT				20
001910	54.473	END SPORTSMAN ACCESS/BOAT RAMP LT				20
001910	54.488	BEG FIVE MILE CREEK # 10415				20
001910	54.77	BEG PASSING LANE RT				20
001910	54.957	CULVERT CMP				20
001910	55	END PASSING LANE RT				20
001910	58.627	BEG SIX MILE CREEK # 10420				20
001910	61.134	CULVERT CMP				20
001910	62.923	CULVERT CMP				20
001910	63.66	AUTOMATIC TRAFFIC COUNTER STA #19 *				20
001910	65.04	BEG PASSING LANE LT				20
001910	65.573	NO KID RD LT		018629	100	20



IDAHO TRANSPORTATION DEPARTMENT

Effective Date:
01/19/2016

MILEPOINT LOG - STATE HIGHWAY SYSTEM

Route: All Record Type: All County: All Urban Area: All
 Maint. Dist.: 2 Foreman Area: All

---Intersecting---

Segment Code	Milepoint	Description of Milepoint	City Name	Segment Code	Milepoint	FA Route Number
US 12		Main Route Ascending	Road	ITD District 2	Lewis County	
001910	65.63	END PASSING LANE LT				20
001910	65.894	>>> Entering City Limits <<<	Kamiah			20
001910	65.962	3RD ST (SH-64) & DREYER LN LT	Kamiah	035946	100	20
001910	66.039	3RD ST & PINE ST LT	Kamiah	018631	100	20
001910	66.039	3RD ST & PINE ST LT	Kamiah			20
001910	66.159	3RD ST & MAPLE ST LT	Kamiah	035944	100	20
001910	66.22	JCT SH-162 RT & HILL ST LT	Kamiah	001940	31.077	20
001910	66.28	3RD ST & MAIN ST RT	Kamiah	001941	31.137	20
001910	66.34	3RD ST & IDAHO ST RT & LT	Kamiah	035937	100.574	20
001910	66.469	3RD ST & SPRUCE ST LT	Kamiah	018637	100	20
001910	66.469	3RD ST & SPRUCE ST LT	Kamiah			20
001910	66.529	3RD ST & FIR ST RT & LT	Kamiah	035942	100	20
001910	66.598	3RD ST & CEDAR ST LT	Kamiah	035943	100	20
001910	66.665	3RD ST & MILL ST RT & NO KID ST LT	Kamiah	018629	101.047	20
001910	66.665	3RD ST & MILL ST RT & NO KID ST LT	Kamiah			20
001910	66.67	RR CROSSING #863818E	Kamiah			20
001910	66.681	ENTRANCE TO RIVERFRONT PARK RT	Kamiah			20
001910	66.746	BEG CLEARWATER RIVER BRIDGE # 10426	Kamiah			20
001910	66.802	>>> Leaving City Limits <<<	Kamiah			20
001910	66.804	>>> Leaving County Limits <<< Lewis				20
US 12		Main Route Ascending	Road	ITD District 2	Idaho County	
001910	66.804	>>> Entering County Limits <<< Idaho				20
001910	66.873	END CLEARWATER RIVER BRIDGE				20
001910	66.945	WOODLAND RD LT		001842	99.869	20
001910	66.946	MILEPOST EQUATION 66.946 BK = 66.975 AH **				20
001910	67.56	BEG TURNOUT RT				20
001910	67.58	HISTORICAL SITES #309 & #310 RT				20
001910	67.6	END TURNOUT RT				20
001910	68.173	MATTOON RD LT				20
001910	68.22	BEG TURNOUT RT				20
001910	68.28	END TURNOUT RT				20
001910	68.46	ENT NEZ PERCE NATIONAL HISTORICAL SITE RT				20
001910	68.77	BEG NIKESA CREEK # 10430				20
001910	68.945	HAIGHT RD RT				20
001910	69.36	SWARTHOUT RD RT				20
001910	69.488	VALLEY VIEW RD LT		017051	100	20
001910	69.77	CATTLE CROSSING CMP				20
001910	70.021	PRIVATE RD; NEZ PERCE TRIBAL HOUSING LT				20
001910	70.48	BEG CREEK # 10435				20
001910	70.77	BEG TURNOUT RT				20
001910	70.83	END TURNOUT RT				20
001910	73.737	ENTRANCE TO TRUCK SCALE (SATELLITE POE) RT				20
001910	73.85	JCT SH-13 RT		001960	26.39	20
001910	74.322	ENTRANCE TO STOCKPILE SITE RT				20
001910	75.214	JCT SH-13B RT		001961	0.824	20
001910	75.53	ENTRANCE TO ITD MAINTENANCE YARD #22600 RT				20
001910	75.89	HISTORICAL SITE #347 RT				20
001910	76.82	BEG MAGGIE CREEK BRIDGE # 10440				20
001910	77.969	HARRIS RIDGE RD LT				20
001910	79.884	NEZ PERCE INDIAN RESERVATION BOUNDARY				20
001910	79.884	>>> Leaving Indian Reservation Limits <<< Nez Perce				20
001910	80.149	CULVERT				20
001910	82.644	BEG SUTTLER CREEK # 10445				20
001910	82.655	SUTTLER CREEK RD (FR 5502) LT				20
001910	83.998	CULVERT				20
001910	87.605	SWAN CREEK RD (FR 5503) LT				20
001910	88.43	SMITH CREEK RD (FR 101) LT				20
001910	89.543	SYRINGA (SIGN RT; UNINCORPORATED)				20
001910	89.799	LITTLE SMITH CREEK				20



IDAHO TRANSPORTATION DEPARTMENT

Effective Date:
01/19/2016

MILEPOINT LOG - STATE HIGHWAY SYSTEM

Route: All Record Type: All County: All Urban Area: All
 Maint. Dist.: 2 Foreman Area: All

---Intersecting---

Segment Code	Milepoint	Description of Milepoint	City Name	Segment Code	Milepoint	FA Route Number
US 12		Main Route Ascending Road ITD District 2 Idaho County				
001910	90.04	MILEPOST EQUATION 90.040 BK = 90.066 AH	**			20
001910	90.068	BIG SMITH CREEK				20
001910	90.435	SYRINGA CREEK				20
001910	92.117	CULVERT				20
001910	93.695	BRIDGE CREEK				20
001910	94.318	BEG TURNOUT RT				20
001910	94.35	THREE DEVILS CREEK				20
001910	94.354	END TURNOUT RT				20
001910	95.29	BEG TURNOUT RT				20
001910	95.36	END TURNOUT RT				20
001910	96.55	BEG TURNOUT RT				20
001910	96.6	END TURNOUT RT				20
001910	96.643	LOWELL (SIGN RT; UNINCORPORATED)				20
001910	96.87	SELWAY RIVER RD (STC 4718) RT		001804	119.545	20
001910	97.9	AUTOMATIC TRAFFIC COUNTER STA #85	*			20
001910	98.054	ENT ITD MAINTENANCE YARD #22400 LT				20
001910	98.99	BEG PETE KING CREEK # 10450				20
001910	99.008	PETE KING CR RD (FR #4543) LT				20
001910	100.107	CULVERT				20
001910	101.473	RYE PATCH CREEK				20
001910	102.115	CULVERT				20
001910	103.932	BEG CANYON CREEK # 10455				20
001910	104.33	ENT APGAR CAMPGROUND RT				20
001910	104.35	BEG APGAR CREEK BRIDGE # 10457				20
001910	104.979	ENTER GLADE CREEK CAMPGROUND RT				20
001910	106.633	BEG DEADMAN CREEK BRIDGE # 10460				20
001910	107.784	ENTRANCE TO MAJOR FENN CAMPGROUND RT				20
001910	109.376	TICK CREEK				20
001910	109.946	BEG BIMERICK CREEK # 10466				20
001910	113.35	TUMBLE CREEK				20
001910	115.266	TOMCAT CREEK				20
001910	115.492	WILDHORSE CREEK				20
001910	115.634	MACARONI CREEK				20
001910	117.08	SNOWSHOE CREEK				20
001910	117.58	BEG TURNOUT RT				20
001910	117.63	END TURNOUT RT				20
001910	118.155	OTTER SLIDE CREEK				20
001910	119.135	EEL CREEK				20
001910	119.79	BEE CREEK				20
001910	120.098	BEG FISH CREEK BRIDGE # 10470				20
001910	120.23	BEG TURNOUT RT				20
001910	120.29	END TURNOUT RT				20
001910	121.463	ENT LOCHSA RANGER STATION LT				20
001910	121.582	ENT LOCHSA RANGER STATION LT				20
001910	122.626	ENT WILDERNESS GATEWAY PARK CAMPGROUND RT				20
001910	122.657	BEG SHERMAN CREEK # 10475				20
001910	124.26	DIPPER CREEK				20
001910	124.36	CULVERT CMP				20
001910	128.39	ENTRANCE TO ITD MAINTENANCE YARD #22300 RT				20
001910	128.458	ENTRANCE TO ITD MAINTENANCE YARD #22300 RT				20
001910	128.475	BEG BALD MOUNTAIN CREEK BRIDGE # 10480				20
001910	129.235	BEG TURNOUT LT				20
001910	129.27	END TURNOUT LT				20
001910	130.965	CASTLE CREEK				20
001910	131.295	HOLLY CREEK				20
001910	134.445	SHOOKUM CREEK				20
001910	136.378	BEG LOST CREEK BRIDGE # 10485				20
001910	137.1	BEG TURNOUT RT				20
001910	137.13	END TURNOUT RT				20
001910	138.44	BEG TURNOUT RT				20



IDAHO TRANSPORTATION DEPARTMENT

Effective Date:
01/19/2016

MILEPOINT LOG - STATE HIGHWAY SYSTEM

Route: All Record Type: All County: All Urban Area: All
 Maint. Dist.: 2 Foreman Area: All

---Intersecting---

Segment Code	Milepoint	Description of Milepoint	City Name	Segment Code	Milepoint	FA Route Number	
US 12		Main Route Ascending	Road	ITD District 2	Idaho County		
001910	138.48	END TURNOUT RT				20	
001910	139.615	BEG INDIAN GRAVE CREEK BRIDGE # 10490				20	
001910	139.635	SADDLE CAMP CREEK RD (FR 107) LT				20	
001910	140.56	ASHPILE CREEK CULVERT				20	
001910	142.125	BEG WEIR CREEK # 10495				20	
001910	144.745	BEG POST OFFICE CREEK BRIDGE # 10500				20	
001910	146.57	BEG TURNOUT RT				20	
001910	146.65	END TURNOUT RT				20	
001910	147.96	ENT COLGATE LICKS REST AREA LT				20	
001910	147.984	ENT COLGATE LICKS REST AREA LT				20	
001910	149.055	MINK CREEK				20	
001910	150.292	JERRY JOHNSON CAMPGROUND LT				20	
001910	151.425	WARM SPRINGS PACK BRIDGE RT				20	
001910	152.96	BEG TURNOUT RT				20	
001910	153.07	END TURNOUT RT				20	
001910	153.808	BEG WAW'AALAMNIME CREEK BRIDGE # 10505				20	
001910	153.814	END WAW'AALAMNIME CREEK BRIDGE # 10505				20	
001910	153.86	FR #108 (WAW'AALAMNIME CREEK) RD LT				20	
001910	155.775	BADGER CREEK RD LT				20	
001910	157.604	COLD STORAGE CREEK				20	
001910	158.217	ENT WENDOVER CAMPGROUNDS RT				20	
001910	158.253	WENDOVER CREEK				20	
001910	158.899	WENDOVER BADGER CR RD LT				20	
001910	159.394	BEG IMNAMATNOON CREEK BRIDGE # 10510				20	
001910	159.4	END IMNAMATNOON CREEK BRIDGE # 10510				20	
001910	159.425	IMNAMATNOON CREEKRD LT				20	
001910	162.285	PARACHUTE HILL RD LT				20	
001910	162.805	ENT ITD MAINTENANCE YARD #22500 LT				20	
001910	163.01	AUTOMATIC TRAFFIC COUNTER STA #84 *				20	
001910	163.433	ELK SUMMIT RD RT				20	
001910	166.53	RUSSIAN CREEK				20	
001910	169.681	BEG CROOKED FORK RIVER BRIDGE # 10515				20	
001910	169.745	BEAVER RIDGE RD RT				20	
001910	174.107	BEGIN 2002 REALGNMENT				20	
001910	174.107	BEGIN 2002 REALGNMENT				20	
001910	174.293	ENTER/EXIT LOLO PASS RA RT		030414	100	20	
001910	174.38	ENTER/EXIT LOLO PASS RA RT/FR 373 RT & LT		030413	100	20	
001910	174.41	MONTANA/IDAHO STATE LINE				20	
SH 13		Main Route Ascending	Road	ITD District 2	Idaho County		
001960	0	JCT US-95 RT & LT		Grangeville	001540	239.782	21
001960	0.03	CONNECTORS FROM/TO US-95 RT & LT		Grangeville	016831	0.06	21
001960	0.111	MAIN ST & 'C' ST RT & LT		Grangeville	034539	100.638	21
001960	0.111	MAIN ST & 'C' ST RT & LT		Grangeville			21
001960	0.183	MAIN ST & 'B' ST RT & LT		Grangeville	016964	100.642	21
001960	0.25	MAIN ST & 'A' ST RT & LT		Grangeville	034541	100.194	21
001960	0.323	MAIN ST & S IDAHO AVE RT & N IDAHO ST LT		Grangeville	016936	100.626	21
001960	0.325	MAIN ST & JUNCTION ST LT		Grangeville			21
001960	0.415	MAIN ST & COLLEGE ST RT & LT		Grangeville	034548	0.415	21
001960	0.462	MAIN ST & STATE ST RT & LT		Grangeville	017215	100.313	21
001960	0.462	MAIN ST & STATE ST RT & LT		Grangeville			21
001960	0.531	MAIN ST & HALL ST RT & LT		Grangeville	017214	100.61	21
001960	0.531	MAIN ST & HALL ST RT & LT		Grangeville	017214	100.584	21
001960	0.621	MAIN ST & MEADOW ST RT & LT (STC 4721)		Grangeville	001824	99.965	21
001960	0.712	MAIN ST & MILL ST RT & LT		Grangeville	034549	100.052	21
001960	0.78	MAIN ST & PARK ST RT		Grangeville	034551	100.386	21
001960	0.851	MAIN ST & FLORENCE ST RT & LT		Grangeville	006581	100.358	21
001960	0.913	MAIN ST & BOULEVARD ST RT & LT		Grangeville	034552	100.201	21
001960	0.973	MAIN ST & MYRTLE ST RT & LT		Grangeville	034554	100.096	21
001960	1.108	>>> Leaving City Limits <<<		Grangeville			21



IDAHO TRANSPORTATION DEPARTMENT

Effective Date:
01/19/2016

MILEPOINT LOG - STATE HIGHWAY SYSTEM

Route: All Record Type: All County: All Urban Area: All
 Maint. Dist.: 2 Foreman Area: All

---Intersecting---

Segment Code	Milepoint	Description of Milepoint	City Name	Segment Code	Milepoint	FA Route Number
SH 13		Main Route Ascending Road ITD District 2 Idaho County				
001960	1.119	MAIN ST & MT ID GRADE RD RT ; BYPASS LT		005760	0	21
001960	1.417	CATTLE CROSSING				21
001960	2.18	4FT CMP				21
001960	2.583	POOR FARM RD RT				21
001960	2.782	FAIRVIEW RD LT				21
001960	2.928	COX RD RT				21
001960	3.559	BEG BUTCHER CREEK # 10530				21
001960	4.729	CULVERT				21
001960	5.585	CULVERT				21
001960	6.612	MAIN RD LT				21
001960	7.155	CATTLE CROSSING				21
001960	7.7	CATTLE CROSSING				21
001960	7.893	BEGIN REALIGNMENT				21
001960	7.893	BEGIN REALIGNMENT				21
001960	8.015	END REALIGNMENT				21
001960	8.015	END REALIGNMENT				21
001960	8.52	CATTLE CROSSING				21
001960	9.2	CMP DRAIN				21
001960	9.955	CMP DRAIN				21
001960	10.358	RATTLESNAKE DRAW CULVERT				21
001960	11	JCT SH-14 RT		001970	0	21
001960	11.215	BEG S FK CLEARWATER RIVER BR # 10535				21
001960	11.269	LIGHTNING CREEK RD (98D) RT				21
001960	12.618	BEG SEARS CREEK # 10541				21
001960	13.01	HARPSTER (SIGN RT; UNINCORPORATED)				21
001960	13.19	LOWER RD (94G) RT				21
001960	13.298	WALL CREEK RD (83B) RT				21
001960	13.72	NEZ PERCE INDIAN RESERVATION BDRY (SIGN) RT				21
001960	15.083	BEG SALLY ANN CREEK BRIDGE # 10543				21
001960	15.102	SALLY ANN CREEK RD (STC 4742-TO CLEARWATER) RT		005780	0	21
001960	15.6	BEG TURNOUT RT				21
001960	15.65	END TURNOUT RT				21
001960	18.68	BEG HOWARD CREEK # 10545				21
001960	20.455	BEG RABBIT CREEK # 10550				21
001960	21.197	HISTORICAL SITE #259 LT				21
001960	22.089	CULVERT				21
001960	22.097	MAIN ST & STITES GRADE RD (80D) RT	Stites	017027	100	21
001960	22.097	>>> Entering City Limits <<<	Stites			21
001960	22.223	MAIN ST & SOUTH ST RT	Stites	038253	100.209	21
001960	22.223	MAIN ST & SOUTH ST RT	Stites			21
001960	22.349	MAIN ST & BRIDGE ST RT & LT	Stites	001658	100.688	21
001960	22.472	MAIN ST (SH-13) & NORTH ST RT & LT	Stites	038250	100.217	21
001960	22.603	>>> Leaving City Limits <<<	Stites			21
001960	24.429	BATTLE RIDGE RD (81) RT				21
001960	25.033	>>> Entering City Limits <<<	Kooskia			21
001960	25.163	MAIN ST & CEMETARY RD RT	Kooskia	017057	100	21
001960	25.352	ENT AIRPORT LT	Kooskia			21
001960	25.414	MAIN ST & 4TH AVE LT	Kooskia	036672	100	21
001960	25.503	MAIN ST & 3RD AVE RT & LT	Kooskia	036675	100.055	21
001960	25.585	MAIN ST & 2ND AVE RT & LT	Kooskia	036676	100.054	21
001960	25.672	MAIN ST & 1ST AVE RT & LT	Kooskia	036677	100.054	21
001960	25.749	MAIN ST & 'A' AVE RT & LT	Kooskia			21
001960	25.749	MAIN ST & 'A' AVE RT & LT	Kooskia	036678	100.054	21
001960	25.84	MAIN ST & 'B' AVE LT	Kooskia	001847	100.134	21
001960	25.926	MAIN ST (SH-13) & BRIDGE ST LT	Kooskia	036673	100	21
001960	26.09	JCT SH-13 SPUR (BROADWAY) RT	Kooskia	001961	0.03	21
001960	26.166	BEG MIDDLE FK CLEARWATER RV BR # 10556	Kooskia			21
001960	26.216	>>> Leaving City Limits <<<	Kooskia			21
001960	26.34	CENTER TRUCK SCALE (SATELLITE POE) LT				21
001960	26.39	JCT US-12 RT & LT		001910	73.85	21



IDAHO TRANSPORTATION DEPARTMENT

Effective Date:
01/19/2016

MILEPOINT LOG - STATE HIGHWAY SYSTEM

Route: All Record Type: All County: All Urban Area: All
 Maint. Dist.: 2 Foreman Area: All

---Intersecting---

Segment Code	Milepoint	Description of Milepoint	City Name	Segment Code	Milepoint	FA Route Number
SH 13	Main Route	Ascending	Road	ITD District 2	Idaho County	
SH 14	Main Route	Ascending	Road	ITD District 2	Idaho County	
001970	0	JCT SH-13 RT & LT		001960	11	4704
001970	2.27	BEG TURNOUT LT				4704
001970	2.31	END TURNOUT LT				4704
001970	2.36	BEG TURNOUT LT				4704
001970	2.39	END TURNOUT LT				4704
001970	3.646	MILL CREEK				4704
001970	6.577	CULVERT				4704
001970	7.064	BEG TURNOUT LT				4704
001970	7.094	END TURNOUT LT				4704
001970	8.586	IDAHO GRADE RD LT (STC 4703)		005760	9.629	4704
001970	8.675	BEG S FK CLEARWATER RV BRIDGE # 10565				4704
001970	8.7	END S FK CLEARWATER RV BRIDGE				4704
001970	9.412	ENTRANCE TO COTTER BAR PICNIC AREA RT				4704
001970	10.83	BEG TURNOUT RT				4704
001970	10.87	END TURNOUT RT				4704
001970	11.346	ENTRANCE TO MCALLISTER PICNIC AREA RT				4704
001970	12.05	EARTHQUAKE CREEK CULVERT				4704
001970	14.708	ENT CASTLE CREEK CAMPGROUND RT				4704
001970	15.02	ENT SOUTH FORK CAMPGROUND RT				4704
001970	16.397	BROWNS CREEK CULVERT				4704
001970	16.792	HUNGRY RIDGE RD (FR 309) RT				4704
001970	16.99	BEG MEADOW CREEK BRIDGE # 10570				4704
001970	17	END MEADOW CREEK BRIDGE				4704
001970	17.01	ENT MEADOW CREEK CAMPGROUND LT				4704
001970	17.04	BEG TURNOUT RT				4704
001970	17.1	END TURNOUT RT				4704
001970	19.695	WICKIUP CREEK CULVERT				4704
001970	19.827	RALPH SMITH CREEK CULVERT				4704
001970	20.656	COUGAR CREEK CULVERT				4704
001970	22.549	GRANITE CREEK CULVERT				4704
001970	23.015	PEASLEY CREEK RD (FR 469) LT				4704
001970	23.025	PEASLEY CREEK CULVERT				4704
001970	24.638	BEG SILVER CREEK BRIDGE # 10575				4704
001970	24.653	END SILVER CREEK BRIDGE				4704
001970	25.72	BEG TURNOUT RT				4704
001970	25.8	END TURNOUT RT				4704
001970	26.75	SURVEYOR CREEK CULVERT				4704
001970	27.974	DROOGS CREEK CULVERT				4704
001970	28.035	OVER-HANGING ROCK (LANDMARK) LT				4704
001970	28.84	BEG TURNOUT RT				4704
001970	28.91	END TURNOUT RT				4704
001970	30.052	ENTRANCE TO ITD MAINTENANCE YARD #21900 LT				4704
001970	30.096	REED CREEK CULVERT				4704
001970	30.14	BEG STOCKPILE SITE RT				4704
001970	30.21	END STOCKPILE SITE RT				4704
001970	31.096	GOLDEN (SIGN RT; UNINCORPORATED)				4704
001970	32.8	BEG TURNOUT RT				4704
001970	32.87	END TURNOUT RT				4704
001970	32.878	FALL CREEK BRIDGE RT				4704
001970	33.009	FALL CREEK CULVERT				4704
001970	33.75	BEG TURNOUT RT				4704
001970	33.81	END TURNOUT RT				4704
001970	34.434	SOURDOUGH RD (FR 492) RT				4704
001970	34.49	BEG STOCKPILE SITE RT				4704
001970	34.62	END STOCKPILE SITE RT				4704
001970	34.68	ENT STOCKPILE SITE LT				4704
001970	35.398	ENT ELECTRICAL SUBSTATION LT				4704
001970	35.75	BEG TURNOUT RT				4704



IDAHO TRANSPORTATION DEPARTMENT


Effective Date:
01/19/2016

MILEPOINT LOG - STATE HIGHWAY SYSTEM

Route: All Record Type: All County: All Urban Area: All
 Maint. Dist.: 2 Foreman Area: All

---Intersecting---

Segment Code	Milepoint	Description of Milepoint	City Name	Segment Code	Milepoint	FA Route Number
SH 14	Main Route	Ascending	Road	ITD District 2	Idaho County	
001970	35.79	END TURNOUT RT				4704
001970	35.796	LEGGET CREEK CULVERT				4704
001970	35.82	LEGGET-SILVER DOME RD (FR 440) LT				4704
001970	36.45	BEG NEWSOME CREEK BRIDGE # 10580				4704
001970	36.47	END NEWSOME CREEK BRIDGE				4704
001970	36.98	BEG TURNOUT RT				4704
001970	37.015	NEWSOME CREEK RD (FS 1858) (STC 4720)		001814	100	4704
001970	37.04	END TURNOUT RT				4704
001970	38.794	ALLISON CREEK CULVERT				4704
001970	38.968	MOOSE CREEK CULVERT				4704
001970	41.025	DUTCH OVEN CREEK				4704
001970	42.924	CROOKED RIVER RD (121) RT		001805	128.104	4704
001970	44.389	WHISKEY CREEK CULVERT				4704
001970	46.69	MILEPOST EQUATION 46.690 BK = 46.750 AH **				4704
001970	46.774	RED RIVER RD RT		005790	13.94	4704
001970	47.08	HISTORICAL SITE #370 RT				4704
001970	48.069	BUFFALO GULCH CREEK				4704
001970	48.285	BULLOCK LANE (129A) LT				4704
001970	48.942	BEG ELK CREEK BRIDGE # 10585				4704
001970	48.955	END ELK CREEK BRIDGE				4704
001970	49.064	ELK CITY (SIGN RT; UNINCORPORATED)				4704
001970	49.085	SHEARVILLE RD (131C) RT				4704
001970	49.18	SHEARVILLE RD (131C) RT				4704
001970	49.304	SWEENEY HILL RD (112A) RT & LT		001807	100	4704
001970	49.319	CHURCH RD (116D) RT				4704
001970	49.41	HISTORICAL SITES #168 & #369 RT				4704
001970	49.515	END SH-14; SWEENEY HILL RD (112A) RT				4704
SH 62	Main Route	Ascending	Road	ITD District 2	Lewis County	
001940	0.02	JCT US-95B BACK & RT/PRAIRIE AVE LT	Craigmont	001540	272.351	4744
001940	0.092	MAIN ST (SH-62) & VILLARD AVE RT & LT	Craigmont	034028	0.092	4744
001940	0.163	MAIN ST (SH-62) & FLORENCE AVE RT & LT	Craigmont	034029	100.206	4744
001940	0.225	MAIN ST (SH-62) & BOULEVARD AVE RT & LT	Craigmont	034025	1003423	4744
001940	0.29	ELECTRICAL SUBSTATION (ENTRANCE @ MP .305) RT	Craigmont			4744
001940	0.305	BOULEVARD AVE (SH-62) & RANSDALL RD RT & LT	Craigmont	034021	100.368	4744
001940	0.354	ENTRANCE TO ITD MAINTENANCE YARD #21800 RT	Craigmont			4744
001940	0.443	>>> Leaving City Limits <<<	Craigmont			4744
001940	0.808	SLAUGHTER HOUSE RD RT & LT				4744
001940	1.17	BEG WHOLES CREEK BRIDGE # 33180				4744
001940	1.828	FISCHER RD RT & LT				4744
001940	2.904	WELL RD RT & LT				4744
001940	3.092	POWERLINE RD RT & LT				4744
001940	4.131	DUNLAP RD RT & LT				4744
001940	5.404	MERIDIAN RD RT & LT				4744
001940	5.472	CONNECTOR TO MERIDIAN RD LT				4744
001940	6.453	NEW HOPE RD RT				4744
001940	7.572	MOHLER RD LT		006500	0	4744
001940	8.364	MISCELLANEOUS RD (NOT NAMED) RT & LT				4744
001940	8.781	RALSTIN RD RT & LT				4744
001940	9.691	HICKS RD RT				4744
001940	9.911	SHORT CUT RD LT				4744
001940	10.1	BEG HOLES CREEK BRIDGE # 33185				4744
001940	10.101	CONCRETE BOX CULVERT				4744
001940	10.5	BEG HOLES CREEK BRIDGE # 33190				4744
001940	10.808	ZENNER RD RT				4744
001940	11.857	CMP STOCK PASS				4744
001940	11.972	WILSON RD S RT & LT				4744
001940	12.128	BEG LITTLE CANYON CREEK BRIDGE # 33196				4744
001940	12.238	WILSON RD W LT				4744
001940	13.001	SCHLADER RD RT & LT				4744



IDAHO TRANSPORTATION DEPARTMENT


Effective Date:
01/19/2016

MILEPOINT LOG - STATE HIGHWAY SYSTEM

Route: All Record Type: All County: All Urban Area: All
 Maint. Dist.: 2 Foreman Area: All

---Intersecting---

Segment Code	Milepoint	Description of Milepoint	City Name	Segment Code	Milepoint	FA Route Number
SH 62		Main Route Ascending	Road	ITD District 2		Lewis County
001940	13.618	RUSSELL RIDGE RD (STC 4749) LT		001920	25.69	4749
001940	13.618	RUSSELL RIDGE RD (STC 4749) LT		001920	25.69	4744
001940	14.112	POWERLINE RD RT & LT				4749
001940	14.149	ENTRANCE TO ELECTRICAL SUBSTATION RT				4749
001940	14.935	BEG LONG HOLLOW CREEK # 14935				4749
001940	15.01	WALNUT RD RT		018723	100.595	4749
001940	15.01	WALNUT RD RT				4749
001940	15.128	PINE ST & 1ST AVE RT	Nezperce	002228	113.615	4749
001940	15.128	>>> Entering City Limits <<<	Nezperce			4749
001940	15.201	PINE ST & 2ND AVE RT & LT	Nezperce	037293	100.215	4749
001940	15.271	PINE ST & 3RD AVE RT & LT	Nezperce	018706	100.214	4749
001940	15.271	PINE ST & 3RD AVE RT & LT	Nezperce			4749
001940	15.339	PINE ST RT	Nezperce	037278	100.364	4749
001940	15.41	JCT SH-162 RT & OAK ST LT; JCT SH-62 BK	Nezperce	001950	0	4749
001940	15.41	JCT SH-162 RT & OAK ST LT; JCT SH-62 BK	Nezperce	001950	0	4743
SH 64		Main Route Ascending	Road	ITD District 2		Lewis County
001940	15.41	JCT SH-162 RT & OAK ST LT; JCT SH-62 BK	Nezperce	001950	0	4743
001940	15.41	JCT SH-162 RT & OAK ST LT; JCT SH-62 BK	Nezperce	001950	0	4749
001940	15.482	4TH AVE & MAPLE ST RT & LT	Nezperce	002232	100.518	4743
001940	15.482	4TH AVE & MAPLE ST RT & LT	Nezperce			4743
001940	15.517	4TH AVE (SH-64) & ELM ST RT	Nezperce	037280	100.286	4743
001940	15.555	BEG LONG HOLLOW CREEK # 14941	Nezperce			4743
001940	15.624	4TH AVE RT	Nezperce	037285	100	4743
001940	15.624	4TH AVE & CEDAR ST RT & LT	Nezperce	037281	100.285	4743
001940	15.715	SH-64 & BEECH ST RT	Nezperce	037282	100.331	4743
001940	15.74	BEECH ST (SH-64) & 3RD AVE RT & LT	Nezperce	037286	100.07	4743
001940	15.81	BEECH ST & 2ND AVE RT & LT	Nezperce	037281	100.491	4743
001940	15.885	BEECH ST & MILLER RD RT	Nezperce	018730	100	4743
001940	15.885	BEECH ST & MILLER RD RT	Nezperce			4743
001940	15.887	>>> Leaving City Limits <<<	Nezperce			4743
001940	15.971	PAYNE DR LT		016728	100	4743
001940	15.971	PAYNE DR LT				4743
001940	16.988	CONNECTOR TO POWERLINE RD LT				4743
001940	17.092	POWERLINE RD LT		018770	115.31	4743
001940	18.036	WEBBER RD LT				4743
001940	18.545	KOPEL RD RT				4743
001940	19.039	LYONS RD LT				4743
001940	20.054	MARKER RD RT				4743
001940	20.581	BALDUS RD RT & LT				4743
001940	21.211	TRAMWAY RD LT				4743
001940	21.974	MCCLOUD RD RT				4743
001940	23.544	END PAVEMENT/BEG GRAVEL				4743
001940	23.778	DRAKE RD RT				4743
001940	25.726	CULVERT				4743
001940	26.9	BEG TURNOUT RT				4743
001940	26.906	BEG PAVEMENT/END GRAVEL				4743
001940	26.93	END TURNOUT RT				4743
001940	30.107	IDA RD RT		018871	100.275	4743
001940	30.131	GIBLER RD RT		018872	100.296	4743
001940	30.302	>>> Entering City Limits <<<	Kamiah			4743
001940	30.456	SH-64 & AIDER LN RT	Kamiah	035951	100.116	4743
001940	30.471	SH-64 & FIRE ST LT	Kamiah	035949	100	4743
001940	30.533	SH-64 & SOWA ST RT	Kamiah	035952	100.093	4743
001940	30.555	SH-64 & WILSON LN LT	Kamiah	035953	100	4743
001940	30.734	5TH ST RT	Kamiah	035931	100.184	4743
001940	30.753	NEZ PERCE DR RT	Kamiah	035934	100.068	4743
001940	30.819	JCT SH-162 (PINE ST) RT	Kamiah	001950	23.065	4743



IDAHO TRANSPORTATION DEPARTMENT

Effective Date:
01/19/2016

MILEPOINT LOG - STATE HIGHWAY SYSTEM

Route: All Record Type: All County: All Urban Area: All
 Maint. Dist.: 2 Foreman Area: All

---Intersecting---

Segment Code	Milepoint	Description of Milepoint	City Name	Segment Code	Milepoint	FA Route Number
SH 66		Main Route Ascending Road		ITD District 2		Latah County
002530	0	WASHINGTON/IDAHO STATE LINE				4812
002530	0.008	BRIDGE	# 14943			4812
002530	0.405	POTTER RD LT		005013	100	4812
002530	0.935	WEBER RD RT		005014	100.222	4812
002530	0.992	JCT US-95 RT & LT		001540	354.634	4812
US 95		Main Route Ascending Road		ITD District 2		Idaho County
001540	182.415	>>> Entering County Limits <<< Idaho				11
001540	182.43	END LITTLE SALMON RIVER BRIDGE				11
001540	183.087	BEG RATTLESNAKE CREEK	# 18290			11
001540	183.6	RAINBOW RD RT & LT				11
001540	183.935	WHITEBIRD RIDGE RD (43D) LT				11
001540	184.71	ENT ELECTRICAL SUBSTATION LT				11
001540	185.309	DENNY CREEK RD RT				11
001540	185.402	BEG LITTLE SALMON RIVER BRIDGE	# 18295			11
001540	185.442	END LITTLE SALMON RIVER BRIDGE				11
001540	185.507	TOMATO RD LT				11
001540	185.99	RANNY RD LT				11
001540	186.041	BEG LITTLE SALMON RIVER BRIDGE	# 18300			11
001540	186.079	END LITTLE SALMON RIVER BRIDGE				11
001540	186.21	POLLOCK RD (41D) RT & LT				11
001540	186.428	ENT QUARRY SITE ID-126 RT				11
001540	186.653	BEG HAT CREEK	# 18305			11
001540	187.133	HAT CREEK SLIDE RT				11
001540	187.8	CULVERT				11
001540	188.783	SHEEP CREEK CULVERT				11
001540	188.79	BEG SHEEP CREEK RA #18900 LT		000172	10	11
001540	188.913	ATR #150 -- SHEEP CREEK RA				11
001540	188.915	END SHEEP CREEK RA LT/AUTO TRAF COUNTER #150 *		000172	10.12	11
001540	189.239	CATTLE CROSSING CMP				11
001540	189.775	CATTLE CROSSING CMP				11
001540	189.988	BEG LITTLE SALMON RIVER BRIDGE	# 18310			11
001540	190.02	END LITTLE SALMON RIVER BRIDGE				11
001540	190.126	POLLOCK RD LT		001802	104.88	11
001540	191.073	RAPID RIVER RD (FS #2114 RD) LT		001803	102.687	11
001540	191.153	BEG RAPID RIVER BRIDGE	# 18316			11
001540	191.169	END RAPID RIVER BRIDGE				11
001540	191.43	BEG TURNOUT LT				11
001540	191.48	END TURNOUT LT				11
001540	192.03	BEG TURNOUT RT				11
001540	192.09	END TURNOUT RT				11
001540	194.118	BEG SQUAW CREEK	# 18320			11
001540	194.129	SQUAW CREEK RD (176) LT				11
001540	194.148	>>> Entering City Limits <<<	Riggins			11
001540	194.179	US-95 & CHUKAR LN RT	Riggins	037817	100	11
001540	194.436	US-95 & MISC RD LT	Riggins	037818	100.025	11
001540	194.481	US-95 & BIG SALMON RD RT	Riggins	037819	100	11
001540	194.645	MAIN SALMON RIVER RD (172A) RT	Riggins			11
001540	194.645	MAIN SALMON RIVER RD (172A) RT	Riggins	001659	100	11
001540	195.137	MARX ST & WELL ST RT	Riggins	037820	100	11
001540	195.262	MARX ST & SCHOOL ST LT	Riggins	037821	100.107	11
001540	195.374	MARX ST & BERGER ST RT	Riggins			11
001540	195.451	MAIN ST & LODGE ST LT	Riggins	037822	100.075	11
001540	195.589	MAIN ST & CHURCH LN LT	Riggins	037823	100.081	11
001540	195.621	MAIN ST & N CHURCH ST LT	Riggins	037824	100.053	11
001540	195.685	MAIN ST & N DIXON ST LT	Riggins	037825	100.039	11
001540	195.732	MAIN ST & ORCHARD LN LT	Riggins	037826	100.067	11
001540	196.015	MAIN ST & BORAH AVE RT	Riggins	037827	100	11
001540	196.071	MAIN ST & CEMETERY RD LT	Riggins	037833	100.353	11
001540	196.11	WILLIAMS DR RT	Riggins			11



IDAHO TRANSPORTATION DEPARTMENT

Effective Date:
01/19/2016

MILEPOINT LOG - STATE HIGHWAY SYSTEM

Route: All Record Type: All County: All Urban Area: All
 Maint. Dist.: 2 Foreman Area: All

---Intersecting---

Segment Code	Milepoint	Description of Milepoint	City Name	Segment Code	Milepoint	FA Route Number
US 95		Main Route Ascending	Road	ITD District 2	Idaho County	
001540	221.025	END ROBIE CREEK BRIDGE	# 18363			11
001540	222.157	OLD US-95 LT				11
001540	222.37	BEG PASSING LANE RT				11
001540	222.717	BANNER RIDGE RD RT				11
001540	223.077	CEMETERY RD LT				11
001540	223.27	END PASSING LANE RT				11
001540	223.59	OLD US-95 (TO WHITE BIRD) RT		001667	100	11
001540	223.658	BEG WHITE BIRD CREEK BRIDGE	# 18365			11
001540	223.82	END WHITE BIRD CREEK BRIDGE				11
001540	223.96	BEG PASSING LANE RT				11
001540	223.99	ENTER VIEWPOINT RT				11
001540	224.06	EXIT VIEWPOINT RT				11
001540	224.665	BEG TRUCK ESCAPE RAMP LT				11
001540	224.8	ENTER VIEWPOINT RT				11
001540	224.907	EXIT VIEWPOINT RT				11
001540	225.897	ENTER VIEWPOINT RT				11
001540	225.957	EXIT VIEWPOINT RT				11
001540	227.009	ENTER NEZ PERCE NATIONAL HIST PARK RT				11
001540	227.109	EXIT NEZ PERCE NATIONAL HIST PARK RT				11
001540	227.255	BEG TRUCK ESCAPE RAMP LT				11
001540	228.418	ENTER VIEWPOINT RT				11
001540	228.492	EXIT VIEWPOINT RT				11
001540	229.05	ENTER VIEWPOINT RT				11
001540	229.125	EXIT VIEWPOINT RT				11
001540	229.64	BEG TRUCK ESCAPE RAMP LT				11
001540	229.982	OLD US-95 (SWITCHBACKS) RT		001668	112.339	11
001540	229.997	ENTER VIEWPOINT RT				11
001540	230.06	EXIT VIEWPOINT RT				11
001540	230.354	END PASSING LANE RT				11
001540	230.6	BEG TURNOUT RT				11
001540	230.65	END TURNOUT RT				11
001540	230.67	BEG TURNOUT LT				11
001540	230.75	END TURNOUT LT				11
001540	230.754	BEG PASSING LANE RT				11
001540	230.85	BEG TURNOUT RT				11
001540	230.93	HISTORICAL SITE #298 RT				11
001540	230.97	END TURNOUT RT				11
001540	230.976	OLD WHITE BIRD HILL RD (OLD US-95) RT		001823	100	11
001540	231.26	TOP OF WHITE BIRD HILL GRADE				11
001540	231.28	BEG PASSING LANE LT				11
001540	231.45	END PASSING LANE RT				11
001540	231.648	CATTLE CROSSING CMP				11
001540	231.67	END PASSING LANE LT				11
001540	233.57	BEG TURNOUT LT				11
001540	233.598	HISTORICAL SITE #100 LT				11
001540	233.6	END TURNOUT LT				11
001540	234.03	BEG TURNOUT LT				11
001540	234.31	END TURNOUT LT				11
001540	234.338	LAKE RD RT & LT		001821	101.194	11
001540	236.045	SHORT RD RT & LT				11
001540	236.221	CULVERT				11
001540	236.749	REHNER RD LT				11
001540	237.166	OLD WHITE BIRD HILL RD RT & LT				11
001540	237.492	3FT CMP				11
001540	238.159	TOLO LAKE RD RT & LT		001791	100	11
001540	238.765	CULVERT				11
001540	238.8	CASH LN LT				11
001540	239.02	FISH HATCHERY RD RT				11
001540	239.622	>>> Entering City Limits <<<	Grangeville			11
001540	239.637	US-95 & W SOUTH 1ST RT	Grangeville	034564	100	11



IDAHO TRANSPORTATION DEPARTMENT

Effective Date:
01/19/2016

MILEPOINT LOG - STATE HIGHWAY SYSTEM

Route: All Record Type: All County: All Urban Area: All
 Maint. Dist.: 2 Foreman Area: All

---Intersecting---

Segment Code	Milepoint	Description of Milepoint	City Name	Segment Code	Milepoint	FA Route Number
US 95		Main Route Ascending	Road	ITD District 2		Idaho County
001540	239.751	JCT W/CONN TO SH-13 (MAIN ST) RT	Grangeville	016831	0	11
US 95		SH Connector One-Way Forward	Road	ITD District 2		Idaho County
016831	0	JCT US-95 RT & LT	Grangeville	001540	239.751	110
016831	0.06	JCT SH-13 RT & LT	Grangeville	001960	0.03	110
016832	0	JCT SH-13 RT & LT	Grangeville	001960	0.03	111
016832	0.06	JCT US-95 RT & LT	Grangeville	001540	239.84	111
US 95		Main Route Ascending	Road	ITD District 2		Idaho County
001540	239.782	JCT SH-13 RT	Grangeville	001960	0	11
001540	239.84	JCT W/CONN FROM SH-13 (MAIN ST) RT	Grangeville	016832	0.06	11
001540	240.257	US-95 & PINE ST RT	Grangeville	034555	100.354	11
001540	240.319	>>> Leaving City Limits <<<	Grangeville			11
001540	240.45	FLORENCE ST (TRUCK ROUTE BYPASS) RT				11
001540	241.08	4 FT CMP				11
001540	241.741	OLD SH-7 (STC 4749) RT		005730	0	11
001540	242.235	GRANGEVILLE CUT-OFF RD (JOHNSTON RD) LT				11
001540	242.752	ROCK PIT RD RT		001788	100	11
001540	243.805	POWERLINE RD RT & LT				11
001540	244.13	CANYON RD RT				11
001540	244.929	DENVER CEMETERY RD RT & LT				11
001540	246.035	LAKE RD RT & LT				11
001540	246.442	PRAIRIE RD RT				11
001540	246.742	FENN (SIGN RT; UNINCORPORATED)				11
001540	246.907	VOLLMACK ST RT				11
001540	246.95	SETTERWIN ST RT				11
001540	247.034	AUTOMATIC TRAFFIC COUNTER STA #39	*			11
001540	247.175	MARKET RD LT				11
001540	247.18	MARKET RD RT				11
001540	248.415	FENN RD LT				11
001540	248.425	FENN RD RT				11
001540	249.763	CAMAS RD LT				11
001540	249.774	CAMAS RD RT				11
001540	250.855	GULCH RD LT				11
001540	251.069	BEG CONCRETE HIGHWAY				11
001540	251.404	DENVER RD RT & LT		001713	101.009	11
001540	252.411	TWIN HOUSE RD RT & LT		002506	103.497	11
001540	252.453	BEG SHEBANG CREEK BRIDGE	# 18367			11
001540	252.459	END SHEBANG CREEK BRIDGE	# 18367			11
001540	252.795	AIRPORT RD RT		001544	252.751	11
001540	252.91	HISTORICAL SITE #38 RT				11
001540	254.078	>>> Entering City Limits <<<	Cottonwood			11
001540	254.3	BEG COTTONWOOD CREEK BRIDGE	#18369			11
001540	254.365	95B LT & EAST RD RT	Cottonwood	001544	254.82	11
001540	254.627	>>> Leaving City Limits <<<	Cottonwood			11
001540	254.885	>>> Entering City Limits <<<	Cottonwood			11
001540	255.183	>>> Leaving City Limits <<<	Cottonwood			11
001540	255.448	GREEN CREEK RD RT & JCT US-95B LT		001544	256.24	11
001540	255.585	POWER LINE RD RT				11
001540	256.634	CULVERT				11
001540	257.175	PIERCE RD LT				11
001540	257.519	>>> Entering Indian Reservation Limits <<< Nez Perce				11
001540	257.527	NEZ PERCE INDIAN RESERVATION BDRY (SIGN) RT				11
001540	258.207	JENTGES RD RT				11
001540	258.395	SUBSTATION RD LT				11
001540	258.5	BEG PASSING LANE RT				11
001540	258.565	SANDSPUR RD LT				11
001540	259.01	BEG PASSING LANE LT				11
001540	259.47	END PASSING LANE RT				11



IDAHO TRANSPORTATION DEPARTMENT

Effective Date:
01/19/2016

MILEPOINT LOG - STATE HIGHWAY SYSTEM

Route: All Record Type: All County: All Urban Area: All
 Maint. Dist.: 2 Foreman Area: All

---Intersecting---

Segment Code	Milepoint	Description of Milepoint	City Name	Segment Code	Milepoint	FA Route Number
US 95	Main Route	Ascending	Road	ITD District 2	Idaho County	
001540	259.82	WINDY LOOP RD RT				11
001540	259.98	END PASSING LANE LT				11
001540	260.405	WINDY LOOP RD RT; CUMMINS RD LT				11
001540	261.587	END CONCRETE HIGHWAY				11
001540	261.588	MILEPOST EQUATION MARKER		008605	261.588	11
001540	261.588	>>> Leaving Indian Reservation Limits <<< Nez Perce				11
008605	263.825	MILEPOST EQUATION 261.588 BK = 263.825 AH **		001540	261.588	11
008605	264.59	MEADOW CREEK RD RT & LT		016000	0	11
008605	266.07	SWAMP RD RT & CEMETARY RD LT		016983	101.545	11
008605	267.31	OLD US-95 LT		001540	266.915	11
008605	267.437	BEG LAWYERS CREEK BRIDGE # 18386				11
008605	267.496	>>> Leaving County Limits <<< Idaho				11
US 95	Main Route	Ascending	Road	ITD District 2	Lewis County	
008605	267.496	>>> Entering County Limits <<< Lewis				11
008605	267.61	END LAWYERS CREEK BRIDGE				11
008605	268.59	BEG TURNOUT LT				11
008605	268.615	HISTORICAL SITE #163 LT				11
008605	268.64	END TURNOUT LT				11
008605	269.732	OLD US-95 RT & LT		001540	269.4	11
008605	269.925	CREEK BRIDGE # 18388				11
008605	270.11	RIGGER RD RT				11
008605	270.275	FISHER RD RT				11
008605	271.48	LAUER RD RT & LT				11
008605	271.97	BEG TURNOUT RT				11
008605	271.98	HISTORICAL SITE #331 RT				11
008605	272	END TURNOUT RT				11
008605	272.001	>>> Entering City Limits <<<	Craigmont			11
008605	272.09	BEG PASSING LANE RT	Craigmont			11
008605	272.19	JCT US-95B RT	Craigmont	001540	271.802	11
008605	272.26	RR CROSSING #910825U	Craigmont			11
008605	272.265	>>> Leaving City Limits <<<	Craigmont			11
008605	272.28	END PASSING LANE RT				11
008605	272.571	>>> Entering City Limits <<<	Craigmont			11
008605	272.71	DIVISION ST RT & TWO MILE RD LT	Craigmont			11
008605	272.77	>>> Leaving City Limits <<<	Craigmont			11
008605	273.52	JCT US-95B RT		001540	273.544	11
008605	273.572	CONNECTOR FROM US-95B RT				11
008605	273.661	CONN FROM US-95 BUS (CRAIGMONT) RT		026746	100.173	11
008605	273.735	WESTLAKE RD RT & LT		001540	273.735	11
001540	273.735	WESTLAKE RD RT & LT		008605	273.735	11
001540	274.973	CONCRETE BOX CULVERT				11
001540	275	COLD SPRING CANYON RD LT				11
001540	275.771	REUBENS RD RT; TALMAKS RD LT		006510	0	11
001540	276.237	WOODSIDE RD RT				11
001540	276.648	BENNER RD RT				11
001540	277.282	TRAUTMAN RD LT				11
001540	277.987	JCT US-95B LT (TO WINCHESTER)		001545	0	11
001540	278.102	OLD REUBENS RD RT		006520	0	11
001540	278.73	BEG TRUCK TURNOUT (BRAKE CHECK) RT				11
001540	278.83	END TRUCK TURNOUT (BRAKE CHECK) RT				11
001540	278.95	CATTLE CROSSING CMP				11
001540	279.144	BEHLER RD RT & LT				11
001540	279.18	CATTLE CROSSING CMP				11
001540	279.6	BEG LAPWAI CREEK BRIDGE # 33100				11
001540	279.601	JCT US-95B LT (FROM WINCHESTER)		001545	4.021	11
001540	279.67	AUTOMATIC TRAFFIC COUNTER STA #139 *				11
001540	279.85	BEG LAPWAI CREEK BRIDGE # 33105				11
001540	279.934	CULVERT CMP				11



IDAHO TRANSPORTATION DEPARTMENT

Effective Date:
01/19/2016

MILEPOINT LOG - STATE HIGHWAY SYSTEM

Route: All Record Type: All County: All Urban Area: All
 Maint. Dist.: 2 Foreman Area: All

---Intersecting---

Segment Code	Milepoint	Description of Milepoint	City Name	Segment Code	Milepoint	FA Route Number
US 95	Main Route	Ascending	Road	ITD District 2	Lewis County	
001540	280.05	BEG LAPWAI CREEK BRIDGE	# 33110			11
001540	280.48	BEG LAPWAI CREEK BRIDGE	# 33115			11
001540	280.595	CULVERT CMP				11
001540	280.65	BEG LAPWAI CREEK BRIDGE	# 33120			11
001540	280.85	BEG LAPWAI CREEK BRIDGE	# 33125			11
001540	281.04	BEG LAPWAI CREEK BRIDGE	# 33130			11
001540	281.057	CULVERT CMP				11
001540	281.31	BEG LAPWAI CREEK BRIDGE	# 33135			11
001540	281.52	BEG LAPWAI CREEK BRIDGE	# 33140			11
001540	281.82	BEG LAPWAI CREEK BRIDGE	# 33145			11
001540	281.99	BEG TURNOUT RT				11
001540	282.02	END TURNOUT RT				11
001540	282.1	BEG PASSING LANE LT				11
001540	282.44	END PASSING LANE LT				11
001540	282.61	BEG LAPWAI CREEK BRIDGE	# 33150			11
001540	282.744	CULVERT CMP				11
001540	282.75	BEG LAPWAI CREEK BRIDGE	# 33155			11
001540	282.77	BEG TURNOUT RT				11
001540	282.85	END TURNOUT RT				11
001540	283.034	CTR RR UNDERPASS	# 29815			11
001540	283.135	BEG LAPWAI CREEK BRIDGE	# 33160			11
001540	283.23	BEG PASSING LANE LT				11
001540	283.48	END PASSING LANE LT				11
001540	283.795	CTR RR UNDERPASS	# 29820			11
001540	284.969	>>> Leaving County Limits <<< Lewis				11
US 95	Main Route	Ascending	Road	ITD District 2	Nez Perce County	
001540	284.969	>>> Entering County Limits <<< Nez Perce				11
001540	285.792	BEG ROCK CREEK BRIDGE	# 33165			11
001540	285.82	BEG TURNOUT LT				11
001540	285.84	HISTORICAL SITE #419 LT				11
001540	285.85	END TURNOUT LT				11
001540	286.129	BEG LAPWAI CREEK BRIDGE	# 18410			11
001540	286.79	BEG TURNOUT RT				11
001540	286.83	END TURNOUT RT				11
001540	287.258	BEG LAPWAI CREEK BRIDGE	# 18415			11
001540	287.606	BEG LAPWAI CREEK BRIDGE	# 18420			11
001540	287.801	BEG LAPWAI CREEK BRIDGE	# 18425			11
001540	288.132	BEG LAPWAI CREEK BRIDGE	# 18430			11
001540	288.48	BEG LAPWAI CREEK BRIDGE	# 18435			11
001540	289.214	BEG LAPWAI CREEK BRIDGE	# 18440			11
001540	289.33	BEG TURNOUT LT				11
001540	289.41	END TURNOUT LT				11
001540	289.945	MCDOWELL LN LT				11
001540	290.229	>>> Entering City Limits <<<	Culdesac			11
001540	290.236	WATSON ST RT	Culdesac			11
001540	290.316	>>> Leaving City Limits <<<	Culdesac			11
001540	290.353	>>> Entering City Limits <<<	Culdesac			11
001540	290.38	BEG PASSING LN LT	Culdesac			11
001540	290.48	>>> Leaving City Limits <<<	Culdesac			11
001540	290.703	>>> Entering City Limits <<<	Culdesac			11
001540	290.755	HIGHWAY ACCESS 1 RD RT & WINCHESTER GRD LT	Culdesac	008512	100	11
001540	290.988	>>> Leaving City Limits <<<	Culdesac			11
001540	291.06	END PASSING LN LT				11
001540	291.174	S MAIN ST RT		008529	100	11
001540	291.263	ZACHARY LN RT		030946	100	11
001540	292.015	CHAMBERS RD RT		002336	100	11
001540	293.08	BEG TURNOUT RT				11
001540	293.15	HISTORICAL SITE #349 RT				11
001540	293.156	LYLE GULCH RD RT; MISSION CREEK RD LT		006550	3.892	11



IDAHO TRANSPORTATION DEPARTMENT


Effective Date:
01/19/2016

MILEPOINT LOG - STATE HIGHWAY SYSTEM

Route: All Record Type: All County: All Urban Area: All
 Maint. Dist.: 2 Foreman Area: All

---Intersecting---

Segment Code	Milepoint	Description of Milepoint	City Name	Segment Code	Milepoint	FA Route Number
US 95		Main Route Ascending	Road			ITD District 2 Nez Perce County
001540	293.19	END TURNOUT RT				11
001540	293.683	BEG MISSION CREEK BRIDGE # 18446				11
001540	295.358	WHEAT LN LT				11
001540	295.442	HISTORICAL SITE #308 LT				11
001540	296.64	BEG TURNOUT RT				11
001540	296.68	END TURNOUT RT				11
001540	297.042	WEBB CUTOFF RD LT		006760	6	11
001540	297.26	BEG SWEETWATER CREEK BRIDGE # 18451				11
001540	297.273	WILD ROSE GRADE RD LT				11
001540	297.512	SWEETWATER ST RT				11
001540	298.788	>>> Entering City Limits <<<	Lapwai			11
001540	298.81	US-95 & AGENCY RD ACCESS RD LT	Lapwai	036703	100.042	11
001540	298.962	GARDEN GULCH RD RT	Lapwai	002339	100	11
001540	299.119	US-95 & AGENCY DR LT	Lapwai	036698	100.811	11
001540	299.418	>>> Leaving City Limits <<<	Lapwai			11
001540	299.424	US-95 & AGENCY ST LT		036714	100.159	11
001540	299.553	>>> Entering City Limits <<<	Lapwai			11
001540	299.56	US-95 & WILLOW AVE LT	Lapwai	036716	100.351	11
001540	299.622	US-95 & LOCUST AVE LT	Lapwai	036717	100.344	11
001540	299.747	BIRCH AVE LT	Lapwai	006720	11.611	11
001540	299.747	BIRCH AVE LT	Lapwai			11
001540	299.943	US-95 & MAIN ST LT	Lapwai	036704	101.168	11
001540	299.997	US-95 & ASH AVE LT	Lapwai	036731	100.313	11
001540	300.093	US-95 & HALFMOON LN LT	Lapwai	036735	100.05	11
001540	300.144	US-95 & ASPEN LN LT	Lapwai	036734	100.041	11
001540	300.205	FRONTAGE RD LT	Lapwai	002341	100	11
001540	300.379	>>> Leaving City Limits <<<	Lapwai			11
001540	300.556	TOM BEALL ROAD RT & LT				11
001540	300.575	HISTORICAL SITE #112 RT				11
001540	301.034	BEG LAPWAI CREEK BRIDGE # 18455				11
001540	301.261	OLD LAPWAI-SPALDING RD RT & LT				11
001540	301.5	RED DUCK RD RT				11
001540	302.463	BEG LAPWAI CREEK BRIDGE # 18460				11
001540	302.581	OVERPASS RD RT & THUNDER HILL RD LT		002353	100	11
001540	302.581	CONN TO SPALDING RD RT/492 RD LT		002842	103.076	11
001540	303.074	ENT NEZ PERCE NATIONAL HIST PARK RT				11
001540	303.334	SPALDING MILL RD RT		008548	100	11
001540	304.089	BEG CLEARWATER RIVER BRIDGE # 18465				11
001540	304.388	BEG US-12 ON RAMP IC# 304		001564	0	11
001540	304.494	BEG US-12 OVERPASS IC# 304 # 18470				11
001540	304.514	CTR US-12 OVERPASS IC# 304 # 18470		001910	10.648	11
001540	304.535	END US-12 OVERPASS IC# 304				11
001540	304.6	BEG DIVIDED HIGHWAY				11
001540	304.71	CULVERT				11
001540	304.711	END SB ON RAMP IC# 304				11
001540	304.715	END NB ON RAMP IC# 304		001565	0.32	11
001540	304.98	BEG EB OFF RAMP TO US-12 IC# 304		001910	10.13	11
001540	305.101	AUTOMATIC TRAFFIC COUNTER STA #6 *				11
001540	305.14	SPORTSMAN ACCESS LT				11
001540	306.755	HISTORICAL SITE #262 LT				11
001540	307.28	NEZ PERCE RD RT		009158	100.658	11
001540	307.76	NEZ PERCE INDIAN RESERVATION BOUNDARY				11
001540	307.76	>>> Leaving Indian Reservation Limits <<< Nez Perce				11
001540	307.849	NEZ PERCE RD RT & LT		009158	100.012	11
001540	307.89	BEG HATWAI CREEK BRIDGE # 18475				11
001540	308.323	HATWAI BYPASS RD RT		008558	100.697	11
001540	308.68	VALLEY RD RT		009157	100.01	11
001540	308.976	VISTA RD RT		008559	100.483	11
001540	309.433	HATWAI BYPASS RD RT		008559	100	11
001540	309.433	HATWAI BYPASS RD RT				11



IDAHO TRANSPORTATION DEPARTMENT

Effective Date:
01/19/2016

MILEPOINT LOG - STATE HIGHWAY SYSTEM

Route: All Record Type: All County: All Urban Area: All
 Maint. Dist.: 2 Foreman Area: All

---Intersecting---

Segment Code	Milepoint	Description of Milepoint	City Name	Segment Code	Milepoint	FA Route Number
US 95	Main Route	Ascending	Road	ITD District 2	Nez Perce County	
001540	309.785	END SB OFF RAMP LEWISTON POE		000175	10.37	11
001540	309.793	BEG NB ON RAMP LEWISTON POE		000174	10	11
001540	310.105	>>> Entering Urban Limits <<< Lewiston				11
001540	310.116	END NB ON RAMP LEWISTON POE		000174	10.33	11
001540	310.14	BEG SB OFF RAMP LEWISTON POE		000175	10	11
001540	310.2	48TH ST RT				11
001540	310.31	FRONTAGE RD ACCESS RT				11
001540	310.803	>>> Entering City Limits <<<	Lewiston			11
001540	310.874	41ST ST N RT	Lewiston			11
001540	311.373	36TH ST N RT	Lewiston			11
001540	311.812	31ST ST N RT & LT	Lewiston	006790	2.326	11
001540	311.92	JCT US-12 (GORE PT) LT IC# 312	Lewiston	001901	3.29	11
US 95	Main Route	One-Way Forward	Road	ITD District 2	Nez Perce County	
001540	311.92	JCT US-12 (GORE PT) LT IC# 312	Lewiston	001901	3.29	11
001540	312.396	>>> Leaving City Limits <<<	Lewiston			11
001540	312.5	END NB ON RAMP IC# 312		001568	0.634	11
US 95	Main Route	One-Way Reverse	Road	ITD District 2	Nez Perce County	
001546	311.92	BEG ONE WAY SB COUplet	Lewiston			11
001546	311.92	>>> Entering Urban Limits <<< Lewiston	Lewiston			11
001546	312.035	JCT ONE WAY COUplet LT	Lewiston	001900	3.14	11
001546	312.219	BEG US-12 WBL OVERPASS IC# 312 # 10520	Lewiston			11
001546	312.24	CTR US-95 RAMP UP IC# 312 # 18805	Lewiston	001568	0.274	11
001546	312.24	CTR US-12 WBL OVERPASS IC# 312 # 10520	Lewiston	001901	3.085	11
001546	312.266	END US-12 WBL OVERPASS IC# 312	Lewiston			11
001546	312.673	END ONE WAY SB COUplet		001569	0	11
US 95	Main Route	Ascending	Road	ITD District 2	Nez Perce County	
001540	312.5	END NB ON RAMP IC# 312		001568	0.634	11
001540	312.675	>>> Leaving Urban Limits <<< Lewiston				11
001540	313.114	BEG TRUCK ESCAPE RAMP #3 LT				11
001540	313.335	CATTLE CROSSING CMP				11
001540	313.801	BEG TRUCK ESCAPE RAMP #2 LT				11
001540	315.292	BEG TRUCK ESCAPE RAMP #1 LT				11
001540	315.802	TURNOUT VIEWPOINT LT				11
001540	316.634	HISTORICAL SITES #314 &L #176 LT				11
001540	317.421	FRONTAGE RD/SCENIC OVERLOOK LT				11
001540	317.679	END LEWISTON HILL POE SB LT		000177	10.275	11
001540	317.96	BEG LEWISTON HILL POE SB LT		000177	10	11
001540	318.017	FRONTAGE RD RT & LT				11
001540	318.327	ACCESS RD RT; SPIRAL HIGHWAY LT				11
001540	318.662	BEG US-95 WB OFF RAMP IC# 318		001570	0	11
001540	318.687	END US-95 EB ON RAMP IC# 318		001571	0.594	11
001540	319.064	BEG US-95 OFF RAMP OP IC# 318 # 18480				11
001540	319.088	CTR US-95 OFF RAMP OP IC# 318 # 18480		001570	0.43	11
001540	319.112	END US-95 OFF RAMP OP IC# 318				11
001540	319.605	JCT US-95 SPUR LT		001552	323.19	11
001540	319.88	MILEPOST EQUATION 319.880 BK = 323.190 AH **				11
001540	323.19	MILEPOST EQUATION MARKER				11
001540	323.22	>>> Entering County Limits <<< Nez Perce				11
001540	323.22	>>> Entering County Limits <<< Nez Perce				11
001540	323.3	BEG TURNOUT RT				11
001540	323.33	END TURNOUT RT				11
001540	323.36	SEGMENT CODE CHANGE/BEG DIVIDED HWY		001539	323.36	11



IDAHO TRANSPORTATION DEPARTMENT


Effective Date:
01/19/2016

MILEPOINT LOG - STATE HIGHWAY SYSTEM

Route: All Record Type: All County: All Urban Area: All
 Maint. Dist.: 2 Foreman Area: All

---Intersecting---

Segment Code	Milepoint	Description of Milepoint	City Name	Segment Code	Milepoint	FA Route Number
US 95	Main Route	Ascending	Road	ITD District 2	Nez Perce County	
001539	323.36	BEG 4 LANE DIVIDED HWY/NEW US-95 ALIGNMENT		001540	323.36	11
001539	323.733	LEON RD LT		009001	99.97	11
001539	324.457	EVANS RD RT		005191	99.97	11
001539	326.567	MILEPOST EQUATION MARKER				11
001539	326.617	MILEPOST EQUATION 326.567 BK = 326.617 AH **				11
001539	327.826	SHIRROD RD RT		005194	99.987	11
001539	328.166	EVANS RD RT		005191	105.045	11
001539	329.35	HILLSIDE RD LT		005178	103.557	11
001539	329.481	COW CREEK BRIDGE NBL # 18487				11
001539	329.482	COW CREEK BRIDGE SBL # 18486				11
001539	329.624	AUTOMATIC TRAFFIC COUNTER STA #98 *				11
001539	329.694	COW CREEK RD RT & LT		005188	105.346	11
001539	329.894	>>> Leaving County Limits <<< Nez Perce				11
US 95	Main Route	Ascending	Road	ITD District 2	Latah County	
001539	329.894	>>> Entering County Limits <<< Latah				11
001539	330.354	US-95 SPUR/GENESSEE RD RT & UNIONTOWN RD LT		006330	0.02	11
001539	330.407	US-95 CONNECTOR FROM US-95 SPUR RT		025440	10.065	11
001539	331.359	NEYENS RD RT		005168	100.021	11
001539	331.756	MISCELLANEOUS RD RT				11
001539	332.37	BEG CALF CREEK # 18496				11
001539	332.372	BORGEN RD LT		005073	104.489	11
001539	332.993	BEG CALF CREEK # 18501				11
001539	333.392	KLUSS RD LT		005174	102.589	11
001539	334.05	BEG CALF CREEK # 18506				11
001539	334.16	SATHER RD RT & GRIESER RD LT		005176	103.075	11
001539	334.669	HOVE RD RT		005186	100.021	11
001539	336.332	OLD US-95 RT		006330	9.888	11
001539	336.818	MARTINSON RD RT		005184	100.021	11
001539	336.842	CULVERT (OFF-SYSTEM)				11
001539	337.18	THORN CREEK RD LT		006340	4.731	11
001539	337.668	END 4 LANE DIVIDED HIGHWAY		001540	337.668	11
001540	337.668	END DIVIDED HWY/SEGMENT CODE CHANGE		001539	337.668	11
001540	338.75	UTILITY CROSSING (OVERHEAD)				11
001540	339.62	EID RD RT		002060	100	11
001540	340.35	JACKSHA RD LT				11
001540	341.009	ZEITLER RD RT				11
001540	341.317	SNOW RD LT				11
001540	341.823	>>> Entering Urban Limits <<< Moscow				11
001540	342.322	CLYDE ROAD LT				11
001540	342.49	BEG PASSING LN LT				11
001540	342.695	HISTORICAL SITE #279 RT				11
001540	342.801	CAMERON RD RT				11
001540	342.89	END PASSING LN LT				11
001540	342.933	CLYDE RD LT				11
001540	343.4	AUTOMATIC TRAFFIC COUNTER STA #124 *				11
001540	343.996	>>> Entering City Limits <<<	Moscow			11
001540	344.004	BEG S FK PALOUSE RIVER BRIDGE # 18511	Moscow			11
001540	344.116	PALOUSE RIVER DR RT & LT	Moscow	006402	2.93	11
001540	344.175	ATR #146 -- PALOUSE RIVER	Moscow			11
001540	344.24	MAIN ST & 4TH RT & LT	Moscow			11
001540	344.398	MAIN ST & LATHEN ST LT	Moscow			11
001540	344.568	MAIN ST & STYNER AVE RT; LAUDER AVE LT	Moscow	006440	0.49	11
001540	344.632	MAIN ST & TAYLOR AVE LT	Moscow			11
001540	344.696	MAIN ST & HENLEY ST RT	Moscow	006430	1.78	11
001540	344.767	MAIN ST & SWEET AVE LT; BEG COUPLET AHEAD	Moscow	006416	344.767	11



IDAHO TRANSPORTATION DEPARTMENT

Effective Date:
01/19/2016

MILEPOINT LOG - STATE HIGHWAY SYSTEM

Route: All Record Type: All County: All Urban Area: All
 Maint. Dist.: 2 Foreman Area: All ---Intersecting---

Segment Code	Milepoint	Description of Milepoint	City Name	Segment Code	Milepoint	FA Route Number
US 95	Main Route	Ascending	Road	ITD District 2	Latah County	
006416	344.767	BEG MOSCOW COUplet S CONNECTON/S MAIN ST AH	Moscow	001540	344.767	11
006416	344.786	BEG PARADISE CREEK BRIDGE # 18518	Moscow			11
006416	344.885	S MAINT ST & SH-8 RT/US-95 LT/S WASHINGTON ST AH	Moscow	001870	2.331	11
US 95	Main Route	One-Way Forward	Road	ITD District 2	Latah County	
006416	344.885	S MAINT ST & SH-8 RT/US-95 LT/S WASHINGTON ST AH	Moscow	001870	2.331	11
006416	344.944	WASHINGTON ST & LEWIS ST RT & LT	Moscow			11
006416	345.017	MILEPOST EQUATION 345.017 BK = 345.051 AH **	Moscow	001553	345.051	11
001553	345.051	8TH ST & WASHINGTON ST RT	Moscow	006416	345.051	11
001553	345.137	WASHINGTON ST & 7TH ST RT & LT	Moscow			11
001553	345.196	WASHINGTON ST & 6TH ST RT & LT	Moscow	006310	0.066	11
001553	345.256	WASHINGTON ST & 5TH ST RT & LT	Moscow			11
001553	345.303	WASHINGTON ST & 4TH ST RT & LT	Moscow			11
001553	345.349	3RD ST RT & JCT SH-8 LT	Moscow	001870	1.917	11
001553	345.392	WASHINGTON ST & 2ND ST RT & LT	Moscow			11
001553	345.436	WASHINGTON ST & 1ST ST RT & LT	Moscow	006370	0.16	11
001553	345.56	MAIN ST (CONCRETE GORE PT) LT & AH	Moscow	001540	345.48	11
001540	345.48	MAIN ST & US-95 RT & AHEAD	Moscow	001553	345.56	11
001540	345.48	MAIN ST & 8TH ST RT & LT	Moscow	001553	344.987	11
001540	345.48	>>> Entering Urban Limits <<< Moscow	Moscow			11
001540	345.544	MAIN ST & 'C' ST RT & LT	Moscow	005659	10	11
US 95	Main Route	One-Way Reverse	Road	ITD District 2	Latah County	
005659	9.97	'C' ST & US-95 (SOUTH) RT & LT	Moscow			11
005659	10	'C' ST & US-95 (NORTH) ('MAIN ST') RT & LT	Moscow	001540	345.544	11
US 95	Main Route	One-Way Forward	Road	ITD District 2	Latah County	
001540	345.544	MAIN ST & 'C' ST RT & LT	Moscow	005659	10	11
001540	345.575	MAIN ST & JCT NEW ALIGNMENT LT	Moscow	006418	0.67	11
001540	345.575	>>> Leaving Urban Limits <<< Moscow	Moscow			11
001540	345.575	>>> Entering Urban Limits <<< Moscow	Moscow			11
US 95	Main Route	One-Way Reverse	Road	ITD District 2	Latah County	
006418	0.5	JACKSON ST & 'A' ST RT & LT	Moscow	001547	0.5	11
006418	0.57	JACKSON ST & JCT LT, N OF 'A' ST	Moscow	001547	0.57	11
006418	0.62	NEW ALIGNMENT & JCT 'C' ST CONNECTOR RT	Moscow			11
006418	0.67	NEW ALIGNMENT & MAIN ST RT & LT	Moscow	001540	345.575	11
001547	0.063	JACKSON ST & 8TH ST RT & COLLEGE ST LT	Moscow	001870	2.145	11
001547	0.07	RR CROSSING #807813V	Moscow			11
001547	0.075	RR CROSSING #066306N	Moscow			11
001547	0.126	JACKSON ST & 7TH ST RT	Moscow			11
001547	0.186	JACKSON ST & 6TH ST RT & LT	Moscow	006420	0.89	11
001547	0.301	JACKSON ST & 4TH ST RT	Moscow			11
001547	0.347	JACKSON ST & JCT SH-8 (3RD ST) RT & LT	Moscow	001870	1.797	11
001547	0.436	JACKSON ST & 1ST ST RT & LT	Moscow			11
001547	0.5	JACKSON ST & 'A' ST RT & LT	Moscow	006360	0.772	11
001870	2.145	S JACKSON ST (US-95) & COLLEGE ST RT & LT	Moscow	001547	0.063	11
001870	2.235	S JACKSON ST (US-95) & S MAIN ST LT & AH	Moscow	001540	344.912	11
001870	2.331	WASHINGTON ST (US-95) RT & LT	Moscow	006416	344.885	11
001870	2.331	WASHINGTON ST (US-95) RT & LT	Moscow	006416	344.885	7744
US 95	Main Route	Ascending	Road	ITD District 2	Latah County	
001540	345.575	>>> Entering Urban Limits <<< Moscow	Moscow			11
001540	345.575	MAIN ST & JCT NEW ALIGNMENT LT	Moscow	006418	0.67	11
001540	345.575	>>> Leaving Urban Limits <<< Moscow	Moscow			11
001540	345.618	MAIN ST & E 'D' ST RT & W 'D' ST LT	Moscow	006380	0.774	11
001540	345.718	MAIN ST & 'E' ST RT & LT	Moscow	006414	10.15	11



IDAHO TRANSPORTATION DEPARTMENT

Effective Date:
01/19/2016

MILEPOINT LOG - STATE HIGHWAY SYSTEM

Route: All Record Type: All County: All Urban Area: All
 Maint. Dist.: 2 Foreman Area: All

---Intersecting---

Segment Code	Milepoint	Description of Milepoint	City Name	Segment Code	Milepoint	FA Route Number
US 95		Main Route Ascending	Road	ITD District 2	Latah County	
001540	345.798	MAIN ST & MORTON ST RT & LT	Moscow	005685	100	11
001540	345.868	MAIN ST & MCKINLEY RT	Moscow			11
001540	345.868	MAIN ST & MCKINLEY RT	Moscow	041392	100	11
001540	345.953	BRENT DRIVE LT	Moscow	005663	100	11
001540	346.082	BRENT DRIVE LT	Moscow	005663	100.201	11
001540	346.122	RODEO DR RT	Moscow	005048	99.651	11
001540	346.317	PINTAIL LN RT	Moscow	041381	100	11
001540	346.4	AUTOMATIC TRAFFIC COUNTER STA #126	*			11
001540	346.6	>>> Leaving City Limits <<<	Moscow			11
001540	347.558	FOOTHILL RD RT		005044	100	11
001540	347.9	MIX RD LT		006405	13.159	11
001540	348.071	>>> Leaving Urban Limits <<< Moscow				11
001540	348.318	ESTES RD LT				11
001540	349.401	HAWLEY RD LT				11
001540	349.755	BRITON RD LT				11
001540	349.863	LEWIS RD RT		005029	100	11
001540	350.08	BEG TURNOUT RT				11
001540	350.14	END TURNOUT RT				11
001540	350.62	HIDE-AWAY HILLS RD LT				11
001540	350.81	BEG PASSING LN LT				11
001540	350.908	BORDER LN LT				11
001540	351.13	ENTER REST AREA RT				11
001540	351.315	EXIT REST AREA RT				11
001540	351.73	SMITH RD LT				11
001540	352	END PASSING LN LT				11
001540	352.8	TRESTLE RD LT		005016	100.492	11
001540	352.855	BEG FOUR MILE CREEK BRIDGE # 18520				11
001540	353.144	VIOLA RD RT & LT		005015	100.571	11
001540	353.599	FOUR MILE RD RT		002066	100	11
001540	354.634	JCT SH-66 LT		002530	0.992	11
001540	355.14	OVERHEAD UTILITY CROSSING				11
001540	355.93	POTTER RD LT				11
001540	355.94	BEG PASSING LN LT				11
001540	356.438	CHANEY RD RT				11
001540	357.015	WEST COVE RD LT				11
001540	357.03	END PASSING LN LT				11
001540	357.099	CHANEY & RUDD RD RT				11
001540	357.495	BEG CREEK # 18525				11
001540	357.897	WALKER & RUDD RD RT ; RIVER RD LT				11
001540	358.811	MCBRIDE RD RT		002069	107.74	11
001540	359.62	BEG PASSING LN LT				11
001540	360.14	END PASSING LN LT				11
001540	360.17	EAST COVE RD RT				11
001540	360.285	BEG PALOUSE RIVER BRIDGE # 18531				11
001540	360.46	BEG RR BRIDGE # 18535				11
001540	360.554	JCT SH-6 LT		001840	104.42	11
001540	361.28	BEG DEEP CR OVERFLOW CHANNEL BR # 18540				11
001540	361.48	MECKEL RD LT				11
001540	361.541	BEG DEEP CREEK BRIDGE # 18545				11
001540	361.68	CONNECTOR TO SH-6 RT		025521	100	11
US 95		SH Connector Ascending	Road	ITD District 2	Latah County	
025521	100	BEG CONN FROM US-95 TO SH-6		001540	361.68	11
025521	100.075	END CONN FROM US-95 TO SH-6		001850	0.05	11
US 95		Main Route Ascending	Road	ITD District 2	Latah County	



IDAHO TRANSPORTATION DEPARTMENT

Effective Date:
01/19/2016

MILEPOINT LOG - STATE HIGHWAY SYSTEM

Route: All Record Type: All County: All Urban Area: All
 Maint. Dist.: 2 Foreman Area: All

---Intersecting---

Segment Code	Milepoint	Description of Milepoint	City Name	Segment Code	Milepoint	FA Route Number
US 95	Main Route	Ascending	Road	ITD District 2	Latah County	
001540	361.68	CONNECTOR TO SH-6 RT		025521	100	11
001540	361.724	JCT SH-6 RT		001850	0	11
001540	362.792	BEG E FORK DEEP CREEK BRIDGE # 18547				11
001540	362.88	BOLLER RD RT				11
001540	362.892	SCOVILLE RD LT				11
001540	363.88	E FREEZE RD RT & W FREEZE RD LT		002125	102.884	11
001540	363.889	AUTOMATIC TRAFFIC COUNTER STA #15	*			11
001540	366.236	BEPLATE RD RT & LT		002173	103.653	11
001540	366.266	ELECTRICAL SUB-STATION				11
001540	366.369	UTILITY CROSSING (OVERHEAD)				11
001540	366.45	MOUNTAIN HOME RD RT & S BRINCKEN RD LT		002175	100.717	11
001540	367.063	CULVERT				11
001540	368.309	CULVERT				11
001540	368.338	BROWNS LN RT				11
001540	368.473	CULVERT				11
001540	369.262	CULVERT				11
001540	369.339	CARSCALLEN RD RT				11
001540	369.442	CULVERT				11
001540	369.468	DEEP CREEK RD LT				11
001540	370.52	ENT MINERAL MOUNTAIN RA #37100 LT		000166	10	11
001540	370.605	ENT MINERAL MOUNTAIN RA LT		000166	10.1	11
001540	371.302	BEGIN NEW ALIGNMENT				11
001540	371.302	BEGIN NEW ALIGNMENT				11
US 95	SH Connector	One-Way Forward	Road	ITD District 2	Lewis County	
026746	100	BEG CONN TO US-95 MAIN RTE & US-95 BUS RT & LT		001540	273.516	11
026746	100.173	END CONN FRM US-95 BUS & US-95 MAIN RTE LT		008605	273.661	11
SH 99	Main Route	Ascending	Road	ITD District 2	Latah County	
001880	0	JCT SH-3 RT & LT	Kendrick	001800	12.355	4802
001880	0.404	>>> Leaving City Limits <<<	Kendrick			4802
001880	2.76	EICHNER RD RT				4802
001880	2.947	CALLISON RD RT				4802
001880	3.096	BEG SLOW VEHICLE TURNOUT RT & LT				4802
001880	3.18	END SLOW VEHICLE TURNOUT RT & LT				4802
001880	3.39	CONN TO AMERICAN RIDGE RD LT				4802
001880	3.722	CMP DRAIN				4802
001880	6.982	BETHEL RD LT				4802
001880	8.183	YOCKEY RD LT				4802
001880	10.239	LAMB RD LT		009003	103.037	4802
001880	11.496	>>> Entering City Limits <<<	Troy			4802
001880	11.555	S FRONT ST LT	Troy	038389	100	4802
001880	11.592	RR CROSSING #058450K	Troy			4802
001880	11.676	BEG W FORK LITTLE BEAR CREEK # 18940	Troy			4802
001880	11.686	JCT SH-8 RT & LT	Troy	001870	14.572	4802
SH 128	Main Route	Ascending	Road	ITD District 2	Nez Perce County	
006780	0	>>> Entering Urban Limits <<< Lewiston				7024
006780	0	WASHINGTON/IDAHO STATE LINE				7024
006780	0.004	>>> Entering City Limits <<<	Lewiston			7024
006780	0.05	BEG TURNOUT LT	Lewiston			7024
006780	0.09	END TURNOUT LT	Lewiston			7024
006780	0.125	END OLD ALINMENT/BEG NEW ALIGNMENT	Lewiston	025238	0.125	7024
025238	0.125	END OLD ALIGNMENT/BEG NEW ALIGNMENT	Lewiston	006780	0.125	7024
025238	0.295	DOWN RIVER RD (PRIVATE RD) LT	Lewiston	006780	0.156	7024
025238	0.375	END NEW ALIGNMENT/BEG OLD ALIGNMENT	Lewiston	006780	0.375	7024



IDAHO TRANSPORTATION DEPARTMENT

Effective Date:
01/19/2016

MILEPOINT LOG - STATE HIGHWAY SYSTEM

Route: All Record Type: All County: All Urban Area: All
 Maint. Dist.: 2 Foreman Area: All

---Intersecting---

Segment Code	Milepoint	Description of Milepoint	City Name	Segment Code	Milepoint	FA Route Number
SH 128		Main Route Ascending Road		ITD District 2		Nez Perce County
006780	0.375	END NEW ALIGNMENT/BEG OLD ALIGNMENT	Lewiston	025238	0.375	7024
006780	0.518	W ENTRANCE TO POWER SUBSTATION RT	Lewiston			7024
006780	0.594	ENT GAS UTILITY METERING STATION LT	Lewiston			7024
006780	0.695	ENT ELECTRICAL SUBSTATION RT	Lewiston			7024
006780	0.986	CULVERT	Lewiston			7024
006780	1.192	SPIRAL HWY LT	Lewiston			7024
006780	1.238	CULVERT	Lewiston			7024
006780	1.619	CULVERT	Lewiston			7024
006780	1.63	BEG TURNOUT LT	Lewiston			7024
006780	1.67	END TURNOUT LT	Lewiston			7024
006780	1.818	18TH ST N RT	Lewiston			7024
006780	1.976	20TH ST N RT	Lewiston	009859	100.39	7024
006780	2.093	JCT SH-128 SPUR AHEAD	Lewiston			7024
006780	2.093	ALBRIGHT GRADE LT	Lewiston	006800	0	7024
006780	2.168	BEG RAISED MEDIAN LT	Lewiston			7024
006780	2.198	JCT US-12 RT	Lewiston	001900	2.59	7024
SH 162		Main Route Ascending Road		ITD District 2		Lewis County
001950	0	OAK ST & 4TH AVE RT & LT	Nezperce	001940	15.41	4749
001950	0.072	OAK ST & 5TH AVE RT & LT	Nezperce	037290	100.289	4749
001950	0.142	OAK ST & 6TH AVE LT	Nezperce	037291	100	4749
001950	0.215	OAK ST & 7TH AVE LT	Nezperce	037288	100	4749
001950	0.278	OAK ST & 8TH AVE RT & LT	Nezperce	018718	99.644	4749
001950	0.278	OAK ST & 8TH AVE RT & LT	Nezperce			4749
001950	0.353	8TH AVE & PINE ST RT & LT	Nezperce	037278	100.079	4749
001950	0.421	8TH AVE & WALNUT ST RT & LT	Nezperce	037277	100	4749
001950	0.433	>>> Leaving City Limits <<<	Nezperce			4749
001950	0.626	BEG LONG HOLLOW CREEK BRIDGE # 14915				4749
001950	0.632	NEZPERCE CREEK				4749
001950	0.941	CEMETERY RD RT & ENTRANCE TO CEMETERY LT				4749
001950	1.946	EVERGREEN RD RT & BOYER RD LT				4749
001950	2.952	JACOBS RD RT & SNYDER RD LT				4749
001950	3.76	TOP OF GRADE				4749
001950	5.567	BEG LAWYERS CANYON CREEK BRIDGE # 14920				4749
001950	5.573	>>> Leaving County Limits <<< Lewis				4749
SH 162		Main Route Ascending Road		ITD District 2		Idaho County
001950	5.573	>>> Entering County Limits <<< Idaho				4749
001950	5.581	END LAWYERS CANYON CREEK BRIDGE				4749
001950	6.38	CULVERT				4749
001950	7.68	TOP OF GRADE				4749
001950	8	MEADOW CREEK RD RT & OLD SH-7 AHEAD		005730	15.732	4716
001950	8	MEADOW CREEK RD RT & OLD SH-7 AHEAD		005730	15.732	4749
001950	9.004	CREA RD RT				4716
001950	10.026	THORN SPRINGS RD LT				4716
001950	10.28	YELLOW BULL RD RT		016957	107.113	4716
001950	10.61	HISTORICAL SITE #372 RT				4716
001950	10.94	3FT CMP				4716
001950	11.897	BIG BUTTE RD RT				4716
001950	12.723	CULVERT				4716
001950	13.03	TOP OF SEVEN MILE GRADE				4716
001950	13.748	WINONA RD LT				4716
001950	14.286	RED ROCK RD RT				4716
001950	14.334	TRAM RD RT				4716
001950	14.69	TOP OF GRADE				4716
001950	14.79	4FT CMP				4716
001950	14.937	4FT CMP				4716
001950	15.526	CULVERT				4716
001950	15.832	CULVERT				4716



IDAHO TRANSPORTATION DEPARTMENT

Effective Date:
01/19/2016

MILEPOINT LOG - STATE HIGHWAY SYSTEM

Route: All Record Type: All County: All Urban Area: All
 Maint. Dist.: 2 Foreman Area: All ---Intersecting---

Segment Code	Milepoint	Description of Milepoint	City Name	Segment Code	Milepoint	FA Route Number
SH 162		Main Route Ascending	Road	ITD District 2		Idaho County
001950	16.748	5FT CMP				4716
001950	17.039	BEG SEVEN MILE CREEK BR # 14922				4716
001950	17.61	BEG SEVEN MILE CREEK BR # 14923				4716
001950	17.663	THORN SPRINGS RD LT				4716
001950	17.841	FORT MISERY RD RT				4716
001950	17.85	BEG SEVEN MILE CREEK BR # 14924				4716
001950	17.977	5 FT CMP				4716
001950	19.299	BEG SEVEN MILE CREEK BRIDGE # 14925				4716
001950	19.311	END SEVEN MILE CREEK BRIDGE				4716
001950	20.555	BEG LAWYERS CANYON CREEK BRIDGE # 14931				4716
001950	20.563	>>> Leaving County Limits <<< Idaho				4716
SH 162		Main Route Ascending	Road	ITD District 2		Lewis County
001950	20.563	>>> Entering County Limits <<< Lewis				4716
001950	20.569	END LAWYERS CANYON CREEK BRIDGE				4716
001950	20.593	LAWYER CR RD LT				4716
001950	21.885	DELAWARE ST RT				4716
001950	22.087	WASHINGTON ST RT				4716
001950	22.199	>>> Entering City Limits <<<	Kamiah			4716
001950	22.597	SH-162 & ASH ST RT	Kamiah	035916	100.188	4716
001950	22.613	SH-162 & 12TH ST RT	Kamiah	035921	100	4716
001950	22.812	PINE ST & 9TH ST RT & LT	Kamiah	035923	100.44	4716
001950	22.875	PINE ST & 8TH ST RT	Kamiah	035927	100	4716
001950	22.938	PINE ST & 7TH ST RT	Kamiah	035928	100	4716
001950	22.938	PINE ST & 7TH ST RT	Kamiah			4716
001950	23	PINE ST & 6TH ST RT	Kamiah	035929	100	4716
001950	23	PINE ST & 6TH ST RT	Kamiah			4716
001950	23.065	JCT SH-162 RT & JCT SH-64 LT	Kamiah	001940	30.819	4716
001940	30.819	JCT SH-162 (PINE ST) RT	Kamiah	001950	23.065	4743
001940	30.884	5TH ST & MAPLE ST RT	Kamiah	035936	100.251	4743
001940	30.952	HILL ST & 5TH ST RT & LT	Kamiah	001941	30.952	4743
001940	31.013	HILL ST & 4TH ST RT & LT	Kamiah	035930	100	4743
001940	31.077	JCT US-12 RT & LT	Kamiah	001910	66.22	4743
SH 13		Business Loop Ascending	Road	ITD District 2		Idaho County
001961	0.03	JCT SH-13 (MAIN ST) RT & LT	Kooskia	001960	26.09	4723
001961	0.08	BROADWAY AVE & LOWARY ST LT	Kooskia	036679	100	4723
001961	0.134	BROADWAY AVE & IDAHO ST LT	Kooskia	036682	100	4723
001961	0.201	BROADWAY & STATE ST LT	Kooskia	036683	100	4723
001961	0.267	BROADWAY & FOUNTAIN ST LT	Kooskia	036684	100	4723
001961	0.333	BROADWAY LT	Kooskia	036687	100	4723
001961	0.333	BROADWAY & CLEARWATER ST RT & LT	Kooskia	036686	100.053	4723
001961	0.446	PARK AVE RT	Kooskia	036688	100.095	4723
001961	0.6	>>> Leaving City Limits <<<	Kooskia			4723
001961	0.644	SH-13B & DIKE ST LT		036689	100	4723
001961	0.69	FS #515 RD RT		001798	109.43	4723
001961	0.703	BEG MIDDLE FK CLEARWATER RV BR # 10560				4723
001961	0.824	JCT US-12 RT & LT		001910	75.214	4723
US 95		Business Loop Ascending	Road	ITD District 2		Idaho County
001544	254.82	MAIN ST & US-95 RT & LT	Cottonwood	001540	254.365	4712
001544	255.005	MAIN ST & GOLDSTONE ST RT	Cottonwood	033809	255.005	4712
001544	255.005	MAIN ST & GOLDSTONE ST RT	Cottonwood			4712
001544	255.111	MAIN ST & IDAHO ST RT & LT	Cottonwood	005740	11.698	4712
001544	255.189	MAIN ST & KING ST (US-95 BUS) RT	Cottonwood	005750	6.032	4712
001544	255.241	KING ST & FRONT ST RT & LT	Cottonwood			4712
001544	255.241	KING ST & FRONT ST RT & LT	Cottonwood	033811	100.062	4712
001544	255.294	KING ST & GILMORE ST RT	Cottonwood	033951	100	4712
001544	255.346	KING ST & TALKINGTON ST LT	Cottonwood	033954	100.088	4712



IDAHO TRANSPORTATION DEPARTMENT


Effective Date:
01/19/2016

MILEPOINT LOG - STATE HIGHWAY SYSTEM

Route: All Record Type: All County: All Urban Area: All
 Maint. Dist.: 2 Foreman Area: All

---Intersecting---

Segment Code	Milepoint	Description of Milepoint	City Name	Segment Code	Milepoint	FA Route Number
US 95		Business Loop Ascending	Road	ITD District 2		Idaho County
001544	255.397	KING ST & NORTH ST RT & LT	Cottonwood	033953	100.4	4712
001544	255.449	KING ST & SMITH ST LT	Cottonwood	033961	100.089	4712
001544	255.504	KING ST & CHURCH ST RT & LT	Cottonwood	033962	100.172	4712
001544	255.555	KING ST & GARRETT LT	Cottonwood	033964	100.176	4712
001544	255.608	KING ST & BASH ST RT & LT	Cottonwood			4712
001544	255.608	KING ST & BASH ST RT & LT	Cottonwood	033965	100.174	4712
001544	255.659	KING ST & HOGAN RT & LT	Cottonwood			4712
001544	255.659	KING ST & HOGAN RT & LT	Cottonwood	033966	100.259	4712
001544	255.7	KING ST LT/US-95 BUS AH	Cottonwood	033968	100	4712
001544	255.753	FOSTER AVE LT & FOSTER ST (US-95 BUS) AH	Cottonwood	017242	255.753	4712
001544	255.753	FOSTER AVE LT & FOSTER ST (US-95 BUS) AH	Cottonwood			4712
001544	255.8	FOSTER AVE & EAST ST LT	Cottonwood	033969	100	4712
001544	255.807	FOSTER AVE & EAST ST RT	Cottonwood	033812	100.498	4712
001544	255.871	FOSTER ST & FOSTER ST RT/US-95 BUS AH	Cottonwood	033813	100.26	4712
001544	255.93	>>> Leaving City Limits <<<	Cottonwood			4712
001544	256.24	GREENCREEK RD & US-95 RT & LT		001540	255.448	4712
001544	256.24	GREENCREEK RD & US-95 RT & LT		001540	255.448	4717
US 95		Business Loop Ascending	Road	ITD District 2		Lewis County
001540	271.787	JCT US-95 RT & LT	Craigmont	008605	272.19	4741
001540	271.844	PRAIRIE AVE (US-95B) & MISC RD RT	Craigmont	034035	100	4741
001540	271.95	OVERHEAD STRUCTURE (GRAIN CONVEYER BELT)	Craigmont			4741
001540	272.083	SHORTCUT RD RT & LT	Craigmont	002228	102.989	4741
001540	272.213	PRARIE AVE & 7TH ST RT	Craigmont	018614	100	4741
001540	272.281	PRARIE AVE & 6TH ST RT	Craigmont	034036	100	4741
001540	272.351	JCT SH-62 RT/MAIN ST RT & LT	Craigmont	001940	0.02	4741
001540	272.377	MAIN ST & E LORAHAMA ST LT	Craigmont	034009	100.517	4741
001540	272.455	MAIN ST & 4TH ST RT	Craigmont	034022	100	4741
001540	272.5	CTR RR UNDERPASS # 29810	Craigmont			4741
001540	272.552	MAIN ST & RAILROAD ST LT	Craigmont			4741
001540	272.552	MAIN ST & RAILROAD ST LT	Craigmont	034015	100	4741
001540	272.592	HISTORICAL SITE (SIGN) LT	Craigmont			4741
001540	272.648	MAIN ST & DIVISION AVE RT & LT	Craigmont	018600	102.214	4741
001540	272.717	MAIN ST & FIRST AVE RT & LT	Craigmont	034013	100.071	4741
001540	272.791	MAIN ST & SECOND AVE RT & LT	Craigmont	034010	100.071	4741
001540	272.861	MAIN ST & THIRD AVE RT & LT	Craigmont	034008	100.235	4741
001540	272.93	W MAIN ST & 4TH AVE RT	Craigmont	034006	100	4741
001540	272.998	W MAIN ST & 5TH AVE RT & LT	Craigmont	034005	100.19	4741
001540	273.162	>>> Leaving City Limits <<<	Craigmont			4741
001540	273.458	SHORTCUT RD RT & LT		002228	101.782	4741
001540	273.516	CONNECTOR TO US-95 MAIN RTE RT		026746	100	4741
001540	273.544	JCT US-95 RT & LT		008605	273.52	4741
001545	0	US-95B & US-95 LT & RT		001540	278.226	4740
001545	0.091	US-95B & CONNECTOR TO US-95 LT				4740
001545	0.296	CULVERT (OFF SYSTEM)				4740
001545	0.928	US-95B & WOODSIDE RD LT & RT		018741	107.736	4740
001545	2.018	BEG LAPWAI CREEK # 18548				4740
001545	2.036	END LAPWAI CREEK # 18548				4740
001545	2.252	>>> Entering City Limits <<<	Winchester			4740
001545	2.354	JOSEPH AVE (US-95B) & CAMAS ST LT & RT	Winchester	006540	9.597	4740
001545	2.422	JOSEPH AVE (US-95B) & ALGOMA ST LT & RT	Winchester	038648	100.265	4740
001545	2.49	JOSEPH AVE (US-95B) & LAWYER ST LT & RT	Winchester	038649	100.138	4740
001545	2.561	JOSEPH AVE (US-95B) & CLARK ST (US-95B) LT & RT	Winchester	006530	0	4740
001545	2.63	CLARK ST(US-95B) & NEZ PERCE AVE RT	Winchester	006540	9.872	4740
001545	2.697	CLARK ST (US-95B) & SPAULDING AVE RT	Winchester	038645	100.276	4740
001545	2.767	CLARK ST (US-95B) & BENEDICT RD LT/MASON AVE RT	Winchester	018694	100.271	4740
001545	2.801	>>> Leaving City Limits <<<	Winchester			4740
001545	3.807	US-95B & SAND HILL RD LT		018735	102.733	4740
001545	4.021	US-95B & US-95 LT & RT		001540	279.601	4740



IDAHO TRANSPORTATION DEPARTMENT

Effective Date:
01/19/2016

MILEPOINT LOG - STATE HIGHWAY SYSTEM

Route: All Record Type: All County: All Urban Area: All
Maint. Dist.: 2 Foreman Area: All

---Intersecting---

Segment Code	Milepoint	Description of Milepoint	City Name	Segment Code	Milepoint	FA Route Number
US 95		Business Loop Ascending	Road	ITD District 2		Lewis County
US 95		Spur Ascending	Road	ITD District 2		Nez Perce County
001552	323.05	WASHINGTON/IDAHO STATE LINE				11
001552	323.19	JCT US-95 RT & LT		001540	319.605	11
SH 128		Spur Ascending	Road	ITD District 2		Nez Perce County
006800	0	SH-128 SPUR & NORTH & SOUTH HWY RT & SH-128 LT	Lewiston	006780	2.093	7024
006800	0.049	BEG OF DIVIDED HWY	Lewiston			7024
006800	0.13	JCT US-12 RT & LT	Lewiston	001900	2.478	7024
US 95		Main Route One-Way Forward	Ramp	ITD District 2		Nez Perce County
001564	0	BEG NB OFF RAMP - SPALDING (US-12) IC		001540	304.644	12
001564	0.244	END NB OFF RAMP - SPALDING (US-12) IC		001910	10.861	12
001565	0	BEG NB ON RAMP - SPALDING (US-12) IC		001910	10.736	12
001565	0.347	END NB ON RAMP - SPALDING (US-12) IC		001540	305.024	12
001567	0	BEG SB ON RAMP - SPALDING (US-12) IC		001910	10.388	12
001567	0.175	END WB ON RAMP - SPALDING (US-12) IC		001540	304.956	12
		(Segments of I.C. No: 304)				
US 95		Main Route One-Way Forward	Ramp	ITD District 2		Nez Perce County
001568	0	BEG NB ON RAMP - LEWISTON HILL (US-12) IC	Lewiston	001900	2.773	12
001568	0.168	BEG US-95 OP (IC# 312) SBL # 18805	Lewiston			12
001568	0.214	CTR US-95 OP (IC# 312) SBL # 18805	Lewiston	001546	312.501	12
001568	0.239	END US-95 OP (IC# 312) SBL	Lewiston			12
001568	0.554	>>> Leaving City Limits <<<	Lewiston			12
001568	0.668	END NB ON RAMP - LEWISTON HILL (US-12) IC		001540	312.781	12
001569	0	BEG SB OFF RAMP - LEWISTON HILL (US-12) IC		001540	312.933	12
001569	0.051	>>> Entering City Limits <<<	Lewiston			12
001569	0.124	BEG TRUCK ESCAPE RAMP #4 RT	Lewiston			12
001569	0.552	END SB OFF RAMP - LEWISTON HILL (US-12) IC	Lewiston	001900	2.831	12
		(Segments of I.C. No: 312)				
US 95		Main Route One-Way Forward	Ramp	ITD District 2		Nez Perce County
001570	0	BEG WB OFF RAMP - PULLMAN (US-195) IC		001540	318.947	12
001570	0.441	CTR US-95 UNDERPASS (IC#318) # 18480		001540	319.386	12
001570	0.577	END WB OFF RAMP - PULLMAN IC & WA STATE LINE				12
001571	0	BEG WB ON RAMP - PULLMAN IC & WA STATE LINE				12
001571	0.512	END EB ON RAMP - PULLMAN (US-195) IC		001540	319.216	12
		(Segments of I.C. No: 318)				
US 12		Main Route Ascending	POE/RA	ITD District 2		Nez Perce County
000169	10	>>> Entering Indian Reservation Limits <<< Nez Perce				20
000169	10	BEG LENORE RA #02800R		001910	27.69	20
000169	10.22	END LENORE REST AREA		001910	27.832	20
		(Segments of I.C. No: 28)				
US 12		Main Route One-Way Forward	POE/RA	ITD District 2		Nez Perce County
000170	10	>>> Entering Indian Reservation Limits <<< Nez Perce				20
000170	10	BEG 2LP LENORE RA #02800R				20
000170	10.24	END 2LP LENORE RA				20
		(Segments of I.C. No: 28)				
US 12		Main Route Ascending	POE/RA	ITD District 2		Clearwater County
030413	100	LOLO PASS RA FS #373 RD & US-12 RT & LT		001910	174.38	20
030413	100.038	LOLO PASS RA FS#373 & LOLO PASS RA TRUCK PK RT		030415	100.082	20



IDAHO TRANSPORTATION DEPARTMENT

Effective Date:
01/19/2016

MILEPOINT LOG - STATE HIGHWAY SYSTEM

Route: All Record Type: All County: All Urban Area: All
 Maint. Dist.: 2 Foreman Area: All

---Intersecting---

Segment Code	Milepoint	Description of Milepoint	City Name	Segment Code	Milepoint	FA Route Number
US 12		Main Route Ascending				Clearwater County
		POE/RA				ITD District 2
030414	100	LOLO PASS RA RD & US-12 RT & LT		001910	174.293	20
030414	100.028	LOLO PASS RA RD & TRUCK PARKING RD LT		030415	100	20
030415	100	LOLO RA TRUCK PARKING RD & LOLO RA RD RT & LT		030414	100.028	20
030415	100.082	LOLO RA TRUCK PARKING RD & FS #373 RD RT & LT		030413	100.038	20
US 95		Main Route Ascending				Idaho County
		POE/RA				ITD District 2
000172	10	BEG SHEEP CREEK RA #18900		001540	188.79	11
000172	10.12	END SHEEP CREEK RA		001540	188.915	11
		(Segments of I.C. No: 189)				
US 95		Main Route One-Way Forward				Nez Perce County
		POE/RA				ITD District 2
000174	10	BEG LEWISTON NB POE		001540	310.071	11
000174	10.033	>>> Entering Urban Limits <<< Lewiston				11
000174	10.352	END LEWISTON NB POE		001540	310.43	11
		(Segments of I.C. No: 310)				
US 95		Main Route One-Way Forward				Nez Perce County
		POE/RA				ITD District 2
000175	10	BEG LEWISTON SB POE		001540	310.443	11
000175	10.353	>>> Leaving Urban Limits <<< Lewiston				11
000175	10.376	END LEWISTON SB POE		001540	310.07	11
		(Segments of I.C. No: 311)				
US 95		Main Route One-Way Forward				Nez Perce County
		POE/RA				ITD District 2
000177	10	BEG LEWISTON HILL SB POE		001540	318.488	11
000177	10.327	END LEWISTON HILL SB POE		001540	318.168	11
		(Segments of I.C. No: 318)				
US 95		Main Route Ascending				Latah County
		POE/RA				ITD District 2
000166	10	BEG MINERAL MOUNTAIN RA	#37100	001540	370.908	11
000166	10.111	END MINERAL MOUNTAIN RA		001540	370.989	11
000167	10	BEG 2LP MINERAL MOUNTAIN RA	#37100	000166	10.011	11
000167	10.15	END 2LP MINERAL MOUNTAIN RA		000166	10.092	11
		(Segments of I.C. No: 371)				