



# IDAHO TRANSPORTATION DEPARTMENT

Effective Date:  
01/19/2016

## MILEPOINT LOG - STATE HIGHWAY SYSTEM

Route: All                      Record Type: All                      County: All                      Urban Area: All  
 Maint. Dist.: 3                      Foreman Area: All

---Intersecting---

Segment Code	Milepoint	Description of Milepoint	City Name	Segment Code	Milepoint	FA Route Number
<b>SH 16</b>		<b>Main Route                      Ascending</b>	<b>Road</b>	<b>ITD District 3</b>	<b>Ada County</b>	
001390	97.902	SH16 EXT & US20/26 RT & LT		002070	34.319	33
001390	98.11	BEG DIVIDED SH16 EXT				33
001390	98.394	BEG CANAL BRIDGE #34010				33
001390	98.402	END CANAL BRIDGE				33
001390	98.417	BEG OVERPASS #34020				33
001390	98.458	END OVERPASS				33
001390	99.194	ATR # 163				33
001390	99.197	BEG BOISE RIVER BRIDGE                      #34015				33
001390	99.348	>>> Entering City Limits <<<	Star			33
001390	99.535	END BOISE RIVER BRIDGE	Star			33
001390	99.81	END DIVIDED SH16 EXT	Star			33
001390	99.883	CULVERT (OFF SYSTEM)	Star			33
001390	99.988	>>> Leaving City Limits <<<	Star			33
001390	100	SH-16 & SH-44 RT & LT		002130	12.2	33
001390	100	SH-16 & SH-44 RT & LT		002130	12.2	33
001390	100.364	END 2013 REALIGNMENT				33
001390	100.364	END 2013 REALIGNMENT				33
001390	100.654	BEG MIDDLETON CANAL BRIDGE                      # 12135				33
001390	100.661	END MIDDLETON CANAL BRIDGE				33
001390	100.839	BEG DRAIN DITCH                      # 12140				33
001390	101.211	BEG FOOT HILL CANAL                      # 12145				33
001390	101.268	FLOATING FEATHER RD RT & LT		008024	100.501	33
001390	102.035	W BEACON LIGHT RD RT & LT	Eagle	000203	101.251	33
001390	102.035	>>> Entering City Limits <<<	Eagle			33
001390	102.446	N DOUBLE S LN RT	Eagle	026222	100	33
001390	102.71	>>> Leaving City Limits <<<	Eagle			33
001390	102.862	POLLARD LN LT		000226	102.46	33
001390	102.936	>>> Entering City Limits <<<	Eagle			33
001390	102.938	W EQUEST LN RT	Eagle	026223	100	33
001390	103.034	>>> Leaving City Limits <<<	Eagle			33
001390	103.194	BEG FARMERS UNION CANAL                      # 12150				33
001390	103.225	W HIGH RIDGE LN RT				33
001390	103.414	DEEP CANYON RD LT		026245	101.801	33
001390	103.812	W LANKTREE GULCH LT		029029	101.543	33
001390	104.684	N TRUMPET PLACE LT		026514	100.086	33
001390	104.94	N GRAND RIDGE LN RT				33
001390	105.091	AUTOMATIC TRAFFIC COUNTER STA #274                      *				33
001390	105.305	W ROSEWAY LN RT				33
001390	105.478	PRIVATE--FIREBIRD RACEWAY ENTRANCE LT				33
001390	105.548	W HIGGENSON LN (PRIVATE) RT				33
001390	105.667	BROADWOOD LN RT				33
001390	106.24	CHAPARRAL RD LT		006843	104.046	33
001390	106.319	CHAPARRAL RD RT		000423	100	33
001390	106.366	BEG WILLOW CREEK BRIDGE                      # 12156				33
001390	106.381	END WILLOW CREEK BRIDGE				33
001390	106.737	SH-16 & LOCAL ROAD LT				33
001390	108.396	>>> Leaving County Limits <<< Ada				33
<b>SH 16</b>		<b>Main Route                      Ascending</b>	<b>Road</b>	<b>ITD District 3</b>	<b>Gem County</b>	
001390	108.396	>>> Entering County Limits <<< Gem				33
001390	110.122	JACKASS GULCH RD RT & OLD FREEZE OUT RD LT		000407	109.3	33
001390	110.942	ENTER/EXIT HISTORICAL SITES #295 & #447/VIEWPOINT LT				33
001390	110.981	ENTER/EXIT HISTORICAL SITES #295 & #447/VIEWPOINT LT				33
001390	111.779	>>> Entering City Limits <<<	Emmett			33
001390	111.947	SAND HOLLOW RD RT & CHERRY LN LT	Emmett	000402	101.507	33
001390	112.061	BEG BLACK CANYON CANAL BRIDGE                      # 12160	Emmett			33
001390	112.08	END BLACK CANYON CANAL BRIDGE                      # 12160	Emmett			33
001390	112.087	>>> Entering Urban Limits <<< Emmett	Emmett			33
001390	112.116	>>> Leaving City Limits <<<	Emmett			33
001390	112.549	S SUB-STATION RD RT & LT		005590	1.79	33



# IDAHO TRANSPORTATION DEPARTMENT

Effective Date:  
01/19/2016

## MILEPOINT LOG - STATE HIGHWAY SYSTEM

Route: All      Record Type: All      County: All      Urban Area: All  
Maint. Dist.: 3      Foreman Area: All

---Intersecting---

Segment Code	Milepoint	Description of Milepoint	City Name	Segment Code	Milepoint	FA Route Number
<b>SH 16</b>		<b>Main Route      Ascending      Road</b>		<b>ITD District 3</b>		<b>Gem County</b>
001390	112.549	>>> Leaving Urban Limits <<< Emmett				33
001390	112.921	BEG IRRIGATION DITCH BRIDGE #12165				33
001390	112.926	END IRRIGATION DITCH BRIDGE # 12165				33
001390	113.046	>>> Entering City Limits <<<	Emmett			33
001390	113.548	S JOHNS AVE RT & LT	Emmett	000409	101.511	33
001390	113.548	>>> Entering Urban Limits <<< Emmett	Emmett			33
001390	113.673	JUDO LN RT & LT	Emmett	011174	100.06	33
001390	113.78	SERVICE AVE LT	Emmett	011161	100	33
001390	113.907	JCT SH-52 (S WASHINGTON AVE) RT & SH-52 AHEAD	Emmett	002010	30.422	33
<b>SH 19</b>		<b>Main Route      Ascending      Road</b>		<b>ITD District 3</b>		<b>Owyhee County</b>
002050	0	OREGON/IDAHO STATE LINE				3708
002050	0.816	GULLEY RD RT & LT				3708
002050	1.826	SOUTHSIDE RD RT; NORTHSIDE RD LT				3708
002050	2.57	WILLIAMS LN LT				3708
002050	2.786	PURDOM LN RT & MURRAYS LN LT				3708
002050	3.59	OLD DUMP RD RT				3708
002050	3.607	RIVERSIDE RD RT				3708
002050	3.78	BEG SUCCOR CREEK BRIDGE # 12170				3708
002050	3.976	IDAHO AVE & JOHNSTONE RD RT & LT				3708
002050	4.148	>>> Entering City Limits <<<	Homedale			3708
002050	4.23	IDAHO AVE & 7TH ST W RT	Homedale	034838	100.249	3708
002050	4.315	IDAHO AVE & 6TH ST W RT	Homedale			3708
002050	4.315	IDAHO AVE & 6TH ST W RT	Homedale	034939	100.181	3708
002050	4.433	IDAHO AVE & 4TH ST W RT	Homedale	034841	103.301	3708
002050	4.486	IDAHO AVE & RAILROAD AVE RT & LT	Homedale	034852	100.405	3708
002050	4.561	IDAHO AVE & 3RD ST W LT	Homedale	034876	100	3708
002050	4.65	IDAHO AVE & 2ND ST W RT & LT	Homedale	034878	100.123	3708
002050	4.738	IDAHO AVE & 1ST ST W RT & LT	Homedale	034851	100.508	3708
002050	4.827	IDAHO AVE & MAIN ST RT & LT	Homedale	001540	34.195	3708
001540	34.195	MAIN ST & IDAHO AVE (SH-19) RT & LT	Homedale	002050	4.827	3722
001540	34.281	IDAHO AVE & 1ST ST E RT & LT	Homedale	034880	100.193	3722
001540	34.365	IDAHO AVE & 2ND ST E RT	Homedale	034881	100.189	3722
001540	34.447	IDAHO AVE & 3RD ST E RT & LT	Homedale			3722
001540	34.541	IDAHO AVE & ENTRANCE TO AIRPORT RT; 4TH ST E LT	Homedale	034882	100	3722
001540	34.572	BEG US-95 CONNECTOR/SH-19 & IDAHO AVE RT & LT	Homedale	025246	34.572	3722
001540	34.572	BEG US-95 CONNECTOR/SH-19 & IDAHO AVE RT & LT	Homedale	025246	34.572	120
025246	34.572	BEG NEW ALIGNMENT E OF 4TH ST E	Homedale	001540	34.572	3722
025246	34.638	IDAHO AVE & US-95 RT & LT	Homedale	001541	34.166	3722
		SH 19 is overlapped by US 95 (001541   34.165 / 34.253)				
		SH 19 is overlapped by US 95 (001540   34.642 / 38.429)				
		SH 19 is overlapped by US 95 (001540   34.642 / 38.429)				
<b>SH 19</b>		<b>Main Route      Ascending      Road</b>		<b>ITD District 3</b>		<b>Canyon County</b>
002050	9.07	JCT US-95 RT & LT	Wilder	001540	38.429	3712
002050	9.222	MERCER DR LT	Wilder	038609	100.24	3712
002050	9.322	>>> Leaving City Limits <<<	Wilder			3712
002050	9.7	BEG GOLDEN GATE CANAL BRIDGE # 12175				3712
002050	10.076	TRAVIS RD RT & LT				3712
002050	11.087	ALLENDALE RD RT & LT				3712
002050	12.055	VAN SLYKE RD RT & LT				3712
002050	12.948	CULVERT				3712
002050	13.051	TUCKER RD RT & LT				3712
002050	13.252	>>> Entering City Limits <<<	Greenleaf			3712
002050	13.302	CULVERT	Greenleaf			3712
002050	13.549	MAIN ST & FRIENDS RD RT & LT	Greenleaf			3712
002050	13.675	MAIN ST & ACADEMY RD LT	Greenleaf	034600	100	3712
002050	13.863	MAIN ST & BROWN ST LT	Greenleaf	034601	100	3712
002050	13.926	MAIN ST & WHITTIER DR LT	Greenleaf	034602	100	3712



# IDAHO TRANSPORTATION DEPARTMENT

Effective Date:  
01/19/2016

## MILEPOINT LOG - STATE HIGHWAY SYSTEM

Route: All                      Record Type: All                      County: All                      Urban Area: All  
 Maint. Dist.: 3                      Foreman Area: All

---Intersecting---

Segment Code	Milepoint	Description of Milepoint	City Name	Segment Code	Milepoint	FA Route Number
<b>SH 19</b>		<b>Main Route                      Ascending</b>	<b>Road</b>	<b>ITD District 3</b>		<b>Canyon County</b>
002050	14.048	MAIN ST & ANTRIM DR LT	Greenleaf	034605	100.567	3712
002050	14.236	RR CROSSING #819698A	Greenleaf			3712
002050	14.242	TOP RD RT	Greenleaf			3712
002050	14.245	>>> Leaving City Limits <<<	Greenleaf			3712
002050	14.554	BEEF LN RT & NOTUS RD LT		004510	0	3712
002050	15.42	AUTOMATIC TRAFFIC COUNTER STA #9	*			3712
002050	15.809	PINTO RD RT & LT				3712
002050	16.559	WEITZ RD RT & LT				3712
002050	17.294	DIXIE RIVER RD LT				3712
002050	17.54	SIMPLOT GATE #6 RD RT				3712
002050	17.776	SIMPLOT GATE #5 RD RT & ENT TO FEEDLOT #3 LT				3712
002050	18.045	SIMPLOT BLVD & WAGNER RD RT & LT				3712
002050	18.27	SIMPLOT GATE #1 RD RT & FEEDLOT #2 LT				3712
002050	19.051	>>> Entering City Limits <<<	Caldwell			3712
002050	19.056	SIMPLOT BLVD & FARMWAY RD RT & LT	Caldwell	004520	2.509	3712
002050	19.056	SIMPLOT BLVD & FARMWAY RD RT & LT	Caldwell	004520	2.509	7823
002050	19.056	>>> Entering Urban Limits <<< Nampa-Caldwell	Caldwell			7823
002050	19.28	RR CROSSING #818852S	Caldwell			7823
002050	19.302	SIMPLOT BLVD & ROEDEL AVE LT	Caldwell			7823
002050	19.41	SIMPLOT BLVD & RODEO AVE LT	Caldwell			7823
002050	19.537	SIMPLOT BLVD & KIT AVE RT & LT	Caldwell			7823
002050	19.716	RR CROSSING #818845G	Caldwell			7823
002050	19.806	SIMPLOT BLVD & PAYNTER AVE RT	Caldwell	004870	0.826	7823
002050	19.83	JCT SH-19 SPUR (CLEVELAND BLVD) RT	Caldwell	002051	19.83	7823
002050	19.86	JCT I-84B RT; CENTENNIAL WAY CONNECTOR LT	Caldwell	002052	19.83	7823
002050	19.915	SIMPLOT BLVD & I-84B (BLAINE ST) RT & LT	Caldwell	004635	0	22
002050	19.915	SIMPLOT BLVD & I-84B (BLAINE ST) RT & LT	Caldwell	004635	0	7823
<b>SH 19</b>		<b>SH Connector                      One-Way Forward</b>	<b>Road</b>	<b>ITD District 3</b>		<b>Canyon County</b>
002051	19.83	CLEVELAND BLVD & SIMPLOT BLVD RT & LT	Caldwell	002050	19.83	719
002051	19.834	RR CROSSING #819575N	Caldwell			719
002051	19.863	CLEVELAND BLVD & S 1ST AVE RT	Caldwell			719
002051	19.875	CLEVELAND BLVD/CENTENNIAL WAY CONN GORE PT	Caldwell	002052	19.875	22
002051	19.875	CLEVELAND BLVD/CENTENNIAL WAY CONN GORE PT	Caldwell	002052	19.875	719
<b>US 20</b>		<b>Main Route                      Ascending</b>	<b>Road</b>	<b>ITD District 3</b>		<b>Canyon County</b>
002070	0	CTR SNAKE RV BR (STATE LINE) # 12200				115
002070	0.064	END SNAKE RIVER BRIDGE				115
002070	0.405	ATR #189 -- APPLE VALLEY				115
002070	0.538	APPLE VALLEY RD RT & LT				115
002070	1.52	CONNECTOR TO US-95 RT		017755	0	115
002070	1.55	CONNECTOR FROM US-95 LT		017756	0.03	115
002070	1.578	JCT US-95 RT & LT		001540	53.557	115
<b>US 20</b>		<b>Main Route                      Descending</b>	<b>Road</b>	<b>ITD District 3</b>		<b>Canyon County</b>
		US 20 is overlapped by US 95 (001540   49.12 / 53.557)				
		US 20 is overlapped by US 26 (001540   49.12 / 53.557)				
		US 20 is overlapped by US 95 (016040   48.63 / 49.12)				
		US 20 is overlapped by US 26 (016040   48.63 / 49.12)				
		US 20 is overlapped by US 95 (001540   45.64 / 48.63)				
		US 20 is overlapped by US 26 (001540   45.64 / 48.63)				
<b>US 20</b>		<b>Main Route                      Ascending</b>	<b>Road</b>	<b>ITD District 3</b>		<b>Canyon County</b>
		US 20 is overlapped by US 95 (002070   9.492 / 9.647)				
		US 20 is overlapped by US 26 (002070   9.492 / 9.647)				
002070	9.647	US-95 LT & US-20/26 AHEAD		030838	45.509	24
002070	9.647	US-95 LT & US-20/26 AHEAD		030838	45.509	11
002070	9.823	CTR US-95 UNDERPASS # 18075		001540	45.236	24
002070	9.892	END OF DIVIDED HIGHWAY				24
002070	10.188	DEB LN RT				24



# IDAHO TRANSPORTATION DEPARTMENT

Effective Date:  
01/19/2016

## MILEPOINT LOG - STATE HIGHWAY SYSTEM

Route: All                      Record Type: All                      County: All                      Urban Area: All  
 Maint. Dist.: 3                      Foreman Area: All

---Intersecting---

Segment Code	Milepoint	Description of Milepoint	City Name	Segment Code	Milepoint	FA Route Number
<b>US 20</b>		<b>Main Route</b>				
		<b>Ascending</b>				
		<b>Road</b>				
						<b>Canyon County</b>
002070	10.273	GOODSON RD LT				24
002070	11.305	POWERS RD LT (JOPLIN CEMETERY)		012011	100	24
002070	12.227	GOTSCH RD RT & LT				24
002070	12.949	BEG SAND HOLLOW CREEK # 12210				24
002070	13.396	LEMP LANE RT				24
002070	13.548	DON LANE LT				24
002070	14.36	LON DAVIS RD LT				24
002070	14.624	PURPLE SAGE RD LT		000259	100	24
002070	15.435	IVERSON RD LT				24
002070	15.779	>>> Entering City Limits <<<	Notus			24
002070	15.966	ELGIN AVE & 3RD ST LT	Notus	037296	100.037	24
002070	16.038	ELGIN AVE & 2ND ST LT	Notus	037297	100	24
002070	16.11	ELGIN AVE & 1ST ST LT	Notus	037298	100	24
002070	16.11	ELGIN AVE & 1ST ST LT	Notus			24
002070	16.18	ELGIN AVE & NOTUS RD LT	Notus	000265	100	24
002070	16.18	ELGIN AVE & NOTUS RD LT	Notus			24
002070	16.281	ELGIN AVE & NOTUS RD RT	Notus	004510	3.98	24
002070	16.536	CONWAY RD LT	Notus			24
002070	16.536	CONWAY RD LT	Notus	000264	100	24
002070	16.541	>>> Leaving City Limits <<<	Notus			24
002070	17.685	HOP RD LT				24
002070	18.06	ATR #188 -- MINK RD				24
002070	18.064	MINK RD LT		012441	100	24
002070	18.491	FARM RD RT				24
002070	18.499	DITCH CROSSING				24
002070	18.77	STAFFORD RD LT				24
002070	19.869	WAGNER RD LT				24
002070	20.421	LOOK RD RT				24
002070	20.955	KENT RANCH RD RT & FARMWAY RD LT		000260	100.2	24
002070	20.955	>>> Entering Urban Limits <<< Nampa-Caldwell				24
002070	21.232	POND LN RT				24
002070	21.496	GRAVEL LN RT				24
002070	21.615	GREEN RD LT				24
002070	21.954	BEG FARMERS CO-OP CNL BRIDGE # 12215				24
002070	21.981	END FARMERS CO-OP CNL BRIDGE				24
002070	21.995	END I-84 EB OFF RAMP LT IC# 26		001067	0.22	24
002070	22.021	BEG I-84 EB ON RAMP RT IC# 26		001068	0	24
002070	22.062	BEG I-84 OVERPASS IC# 26 # 12220				24
002070	22.082	CTR I-84 OVERPASS IC# 26 # 12220		001010	25.994	24
002070	22.101	END I-84 OVERPASS IC# 26				24
002070	22.129	JCT I-84 WB ON/OFF RAMPS OF IC# 26		001069	0.18	7743
002070	22.129	JCT I-84 WB ON/OFF RAMPS OF IC# 26		001069	0.18	24
		US 20 is overlapped by US 30 (001010   25.991 / 28.645)				
		US 20 is overlapped by US 26 (001010   25.991 / 28.645)				
		US 20 is overlapped by I 84 (001010   25.991 / 28.645)				
002070	24.84	I-84 IC #29 EB ON/OFF RAMPS RT & LT	Caldwell	001082	0	23
002070	24.886	BEG I-84 OVERPASS IC# 29 # 12226	Caldwell			23
002070	24.908	CTR I-84 OVERPASS IC #29 # 12226	Caldwell			23
002070	24.929	END I-84 IC #29 OVERPASS	Caldwell			23
002070	24.994	I-84 IC #29 WB ON/OFF RAMPS RT & LT	Caldwell	001083	0.279	23
002070	25.184	END ALIGNMENT CHANGE	Caldwell			23
002070	25.184	END ALIGNMENT CHANGE	Caldwell			23
002070	25.254	AVIATION WAY RT & LT	Caldwell	015832	10.625	23
002070	25.256	>>> Leaving City Limits <<<	Caldwell			23
002070	25.761	SMEED PARKWAY RT & LT	Caldwell	030457	101.004	23
002070	25.761	>>> Entering City Limits <<<	Caldwell			23
002070	26.014	BORCHERS LN LT	Caldwell			23
002070	26.032	>>> Leaving City Limits <<<	Caldwell			23
002070	26.245	BEG SOLOMON DRAIN DITCH BRIDGE # 12230				23



# IDAHO TRANSPORTATION DEPARTMENT

Effective Date:  
01/19/2016

## MILEPOINT LOG - STATE HIGHWAY SYSTEM

Route: All                      Record Type: All                      County: All                      Urban Area: All  
 Maint. Dist.: 3                      Foreman Area: All

---Intersecting---

Segment Code	Milepoint	Description of Milepoint	City Name	Segment Code	Milepoint	FA Route Number
<b>US 20</b>	<b>Main Route</b>	<b>Ascending</b>	<b>Road</b>	<b>ITD District 3</b>	<b>Canyon County</b>	
002070	26.261	KCID RD RT & LT		012349	101.406	23
002070	26.263	>>> Entering City Limits <<<	Caldwell			23
002070	26.49	AUTOMATIC TRAFFIC COUNTER STA #109	Caldwell			23
002070	26.752	WARD LN RT & LT	Caldwell			23
002070	26.761	>>> Leaving City Limits <<<	Caldwell			23
002070	26.942	BEG NOBLE SLOUGH DRAIN	# 12235			23
002070	27.251	FRANKLIN RD & MIDDLETON RD RT & LT		004700	3.58	23
002070	27.467	BEG MASON DRAIN DITCH BRIDGE	# 12240			23
002070	27.474	END MASON DRAIN DITCH BRIDGE				23
002070	28.011	RR CROSSING #818681T				23
002070	28.017	>>> Entering City Limits <<<	Caldwell			23
002070	28.252	MIDLAND BLVD RT & LT	Caldwell	000298	104.128	23
002070	28.256	>>> Leaving City Limits <<<	Caldwell			23
002070	28.373	>>> Entering City Limits <<<	Caldwell			23
002070	28.574	>>> Leaving City Limits <<<	Caldwell			23
002070	28.749	KNOTT LN RT		005182	101	23
002070	29.069	BEG TEN MILE CREEK BRIDGE	# 12245			23
002070	29.075	END TEN MILE CREEK BRIDGE				23
002070	29.247	NORTHSIDE BLVD RT & LT		004543	4.042	23
002070	29.254	>>> Leaving Urban Limits <<< Nampa-Caldwell				23
002070	29.495	BEG HIGH LINE CANAL BRIDGE	# 12250			23
002070	29.5	END HIGH LINE CANAL BRIDGE				23
002070	29.756	MADISON RD RT & LT				23
002070	30.258	FRANKLIN RD RT & LT		004710	5.44	23
002070	30.768	PRESCOTT LANE RT				23
002070	31.269	ELEVENTH AVE N RT & LT		004820	6.211	23
002070	32.285	N CAN-ADA RD RT & LT		000335	104.115	23
002070	32.29	>>> Leaving County Limits <<< Canyon				23
<b>US 20</b>	<b>Main Route</b>	<b>Ascending</b>	<b>Road</b>	<b>ITD District 3</b>	<b>Ada County</b>	
002070	32.29	>>> Entering County Limits <<< Ada				23
002070	32.725	CULVERT (OFF SYSTEM)				23
002070	33.117	BEG PHYLLIS CANAL BRIDGE	# 12255			23
002070	33.127	END PHYLLIS CANAL BRIDGE	# 12255			23
002070	33.261	STAR RD RT & LT		002560	8.54	23
002070	34.052	N MYSTIC CREEK AVE LT		039012	100	23
002070	34.192	ATR #159 -- MCDERMOTT				23
002070	34.267	N MCDERMOTT RD RT		000221	113.992	23
002070	34.274	>>> Entering Urban Limits <<< Boise				23
002070	34.544	POLLARD LANE LT		000217	105.692	23
002070	34.544	N SERENITY LN RT		026155	100.334	23
002070	34.762	N LEVI LN RT/DSGN LEVI LN LT		025466	102.061	23
002070	35.012	>>> Entering City Limits <<<	Meridian			23
002070	35.259	N BLACK CAT RD RT & LT	Meridian	002576	20.457	23
002070	35.681	CULVERT (OFF SYSTEM)	Meridian			23
002070	35.825	BASCO LANE LT	Meridian			23
002070	36.014	>>> Leaving City Limits <<<	Meridian			23
002070	36.162	N DOUBLE EAGLE LN LT				23
002070	36.26	>>> Entering City Limits <<<	Meridian			23
002070	36.263	N TEN MILE RD RT	Meridian	002574	114.753	23
002070	36.272	>>> Leaving City Limits <<<	Meridian			23
002070	36.635	>>> Entering City Limits <<<	Meridian			23
002070	36.655	N SPURWING WAY LT	Meridian			23
002070	36.772	LONG LAKE DR RT	Meridian	025476	100	23
002070	37.255	>>> Leaving City Limits <<<	Meridian			23
002070	37.255	>>> Entering City Limits <<<	Eagle			23
002070	37.258	N LINDER RD RT & LT	Eagle	002570	0	23
002070	37.831	>>> Leaving City Limits <<<	Eagle			23
002070	37.832	CHINDEN BLVD & CITY ST RT & N FOX RUN AVE LT		025477	100.347	23
002070	37.834	>>> Entering City Limits <<<	Meridian			23



# IDAHO TRANSPORTATION DEPARTMENT

Effective Date:  
01/19/2016

## MILEPOINT LOG - STATE HIGHWAY SYSTEM

Route: All                      Record Type: All                      County: All                      Urban Area: All  
 Maint. Dist.: 3                      Foreman Area: All

---Intersecting---

Segment Code	Milepoint	Description of Milepoint	City Name	Segment Code	Milepoint	FA Route Number
<b>US 20</b>		<b>Main Route</b>	<b>Ascending</b>	<b>Road</b>	<b>ITD District 3</b>	<b>Ada County</b>
002070	37.851	>>> Leaving City Limits <<<	Meridian			23
002070	38.012	>>> Entering City Limits <<<	Eagle			23
002070	38.268	CHINDEN BLVD & N MERIDIAN RD RT & LT	Eagle	002572	15.015	23
002070	38.608	CHINDEN BLVD & N BLYTHE SPIRIT LN RT	Eagle			23
002070	38.725	>>> Leaving City Limits <<<	Eagle			23
002070	38.765	>>> Entering City Limits <<<	Eagle			23
002070	38.843	CHINDEN BLVD & S CASTLEBURY AVE LT	Eagle			23
002070	38.969	CHINDEN BLVD & JERICO RD RT	Eagle			23
002070	39.225	CHINDEN BLVD & N LOCUST GROVE RD RT & LT	Eagle	002575	22.04	23
002070	39.23	>>> Leaving City Limits <<<	Eagle			23
002070	39.23	>>> Entering City Limits <<<	Meridian			23
002070	39.475	>>> Leaving City Limits <<<	Meridian			23
002070	39.582	CHINDEN BLVD & SHANDEE DR RT				23
002070	39.665	>>> Entering City Limits <<<	Boise			23
002070	39.708	CHINDEN BLVD & W STAFFORD DR (SUBDIV EXIT) LT	Boise			23
002070	39.723	CHINDEN BLVD & W STAFFORD DR (SUBDIV ENTR) LT	Boise			23
002070	39.727	>>> Leaving City Limits <<<	Boise			23
002070	39.888	CHINDEN BLVD & N ROYAL PARK AVE RT	Boise			23
002070	39.888	>>> Entering City Limits <<<	Boise			23
002070	39.978	CHINDEN BLVD & N BENNINGTON WAY RT	Boise			23
002070	40.126	CHINDEN BLVD & S WHITEPOST WAY LT	Boise			23
002070	40.229	CHINDEN BLVD & N EAGLE RD (SH-55) RT & LT	Boise	002005	40.95	23
002070	40.368	CHINDEN BLVD & STONE RD LT	Boise			23
002070	40.451	CHINDEN BLVD & KENT RANCH RD LT	Boise			23
002070	40.599	CHINDEN BLVD & S GRANADA LN LT	Boise			23
002070	40.61	CHINDEN BLVD & N PARK MEADOW WAY RT	Boise	027612	100.236	23
002070	40.813	CHINDEN BLVD & N DISCOVERY WAY RT	Boise	027611	100.362	23
002070	40.992	CHINDEN BLVD & W EXPLORER DR RT	Boise	027610	100	23
002070	41.16	ENTRANCE TO CEMETERY LT	Boise			23
002070	41.23	CHINDEN BLVD & CLOVERDALE RD RT/JOPLIN RD LT	Boise	001600	12.12	23
002070	41.781	MAIN ENTRANCE TO H-P RT	Boise			23
002070	41.95	AUTOMATIC TRAFFIC RECORDER #236	*	Boise		23
002070	42.099	CHINDEN BLVD & N FIVE MILE EXTENSION RT	Boise	025325	100.359	23
002070	42.537	>>> Leaving City Limits <<<	Boise			23
002070	42.681	CHINDEN BLVD & JOPLIN RD LT/MOUNTAIN VIEW DR RT		001600	13.751	23
002070	42.824	CHINDEN BLVD & BRANSTETTER ST LT				23
002070	42.826	>>> Entering City Limits <<<	Garden City			23
002070	43.076	W CHINDEN BLVD & N MAPLE GROVE RD RT/N GARRETT RD LT	Garden City	002811	9.938	23
002070	43.287	CHINDEN BLVD & N MILLRUN AVE LT	Garden City	041244	100	23
002070	43.446	CHINDEN BLVD & N MILLSTONE DR LT	Garden City	041249	100	23
002070	43.898	CHINDEN BLVD & COFFEY ST RT & LT	Garden City	002807	10	23
002070	44.015	ENTRANCE TO ITD DIST #3 HEADQUARTERS LT	Garden City			23
002070	44.063	CHINDEN BLVD & DRESDEN PLACE RT	Garden City	041250	100.061	23
002070	44.112	CHINDEN BLVD & CONN FROM GLENWOOD LT	Garden City	003128	100	23
<b>US 20</b>		<b>SH Connector</b>	<b>One-Way Reverse</b>	<b>Road</b>	<b>ITD District 3</b>	<b>Ada County</b>
003128	100	END CONN FRM GLENWOOD & CHINDEN BLVD LT		Boise	002070	44.112 7343
003128	100.05	GLENWOOD AVE & CONN TO CHINDEN BLVD LT		Boise	002850	0.04 7343
<b>US 20</b>		<b>Main Route</b>	<b>Ascending</b>	<b>Road</b>	<b>ITD District 3</b>	<b>Ada County</b>
002070	44.112	CHINDEN BLVD & CONN FROM GLENWOOD LT		Garden City	003128	100 23
002070	44.166	CHINDEN BLVD & N GLENWOOD ST rt/SH-44 LT		Garden City	002850	0 23
002070	44.204	CHINDEN BLVD & CONN FROM GLENWOOD RT		Garden City	003127	100.037 23
<b>US 20</b>		<b>SH Connector</b>	<b>One-Way Forward</b>	<b>Road</b>	<b>ITD District 3</b>	<b>Ada County</b>
003127	100	CONN TO CHINDEN BLVD & GLENWOOD AVE RT & LT		Boise	002730	4.204 7343
003127	100.037	CONN FRM GLENWOOD AVE & CHINDEN BLVD LT		Boise	002070	44.204 7343



# IDAHO TRANSPORTATION DEPARTMENT

Effective Date:  
01/19/2016

## MILEPOINT LOG - STATE HIGHWAY SYSTEM

Route: All                      Record Type: All                      County: All                      Urban Area: All  
 Maint. Dist.: 3                      Foreman Area: All

---Intersecting---

Segment Code	Milepoint	Description of Milepoint	City Name	Segment Code	Milepoint	FA Route Number	
<b>US 20</b>	<b>Main Route</b>	<b>Ascending</b>	<b>Road</b>	<b>ITD District 3</b>	<b>Ada County</b>		
002070	44.204	CHINDEN BLVD & CONN FROM GLENWOOD RT	Garden City	003127	100.037	23	
002070	44.472	CHINDEN BLVD & ENT TO FRED MEYER RT/KENT LN LT	Garden City	025268	100	23	
002070	44.612	CHINDEN BLVD & W 53RD ST RT	Garden City			23	
002070	44.735	CHINDEN BLVD & W 52ND ST RT	Garden City			23	
002070	44.76	CHINDEN BLVD & E 52ND ST LT	Garden City	011943	100	23	
002070	44.948	CHINDEN BLVD & E 50TH ST LT	Garden City	011047	10	23	
002070	45.173	CHINDEN BLVD & E 49TH ST LT/ELLEN ST RT	Garden City			23	
002070	45.219	CHINDEN BLVD & MURRAY ST RT	Garden City			23	
002070	45.315	CHINDEN BLVD & E 48TH ST LT	Garden City			23	
002070	45.412	CHINDEN BLVD & W 47TH ST RT	Garden City			23	
002070	45.538	CHINDEN BLVD & E 46TH PL LT	Garden City			23	
002070	45.569	CHINDEN BLVD & E 46TH ST LT	Garden City			23	
002070	45.682	CHINDEN BLVD & W 45TH ST RT & E 45TH ST LT	Garden City			23	
002070	45.802	CHINDEN BLVD & W 44TH ST RT & E 44TH ST LT	Garden City	002810	3.98	23	
002070	45.927	CHINDEN BLVD & W 43RD ST RT & E 43RD ST LT	Garden City			23	
002070	46.055	CHINDEN BLVD & W 42ND ST RT & E 42ND ST LT	Garden City			23	
002070	46.11	CHINDEN BLVD & VETS MEM PARKWAY LT/CURTIS RD RT	Garden City	002753	1.95	23	
002070	46.183	CHINDEN BLVD & W 41ST ST RT & E 41ST ST LT	Garden City			23	
002070	46.302	CHINDEN BLVD & W 40TH ST RT & E 40TH ST LT	Garden City			23	
002070	46.418	CHINDEN BLVD & W 39TH ST RT & E 39TH ST LT	Garden City			23	
002070	46.545	CHINDEN BLVD & W 38TH ST RT & E 38TH ST LT	Garden City			23	
002070	46.662	CHINDEN BLVD & W 37TH ST RT/E 37TH ST LT	Garden City			23	
002070	46.768	CHINDEN BLVD & W 36TH ST RT/E 36TH ST LT	Garden City	007409	3.529	23	
002070	46.836	CHINDEN BLVD & W 35TH ST RT/E 35TH ST LT	Garden City	008574	100.401	23	
002070	46.9	CHINDEN BLVD & W 34TH ST RT/E 34TH ST LT	Garden City			23	
002070	46.968	CHINDEN BLVD & W 33RD ST RT/E 33RD ST LT	Garden City	015210	100.09	23	
002070	47.03	AUTOMATIC TRAFFIC COUNTER STAT #136 RT	*	Garden City		23	
002070	47.035	CHINDEN BLVD & W 32ND ST RT/E 32ND ST LT	Garden City			23	
002070	47.098	CHINDEN BLVD & W 31ST ST RT/E 31ST ST LT	Garden City			23	
002070	47.136	CHINDEN BLVD & N GARDEN ST LT	Garden City	000208	101.894	23	
002070	47.165	CHINDEN BLVD & E 30TH ST LT	Garden City			23	
002070	47.205	CHINDEN BLVD & US-20/26 RAMP FRM MAIN ST LT	Garden City	002429	0.11	23	
002070	47.234	>>> Leaving City Limits <<<	Garden City			23	
002070	47.234	>>> Entering City Limits <<<	Boise			23	
002070	47.25	CTR MAIN ST UNDERPASS	# 21452	Boise		23	
<b>US 20</b>	<b>Main Route</b>	<b>One-Way Forward</b>	<b>Road</b>	<b>ITD District 3</b>	<b>Ada County</b>		
007351	47.25	CTR MAIN ST OVERPASS	# 21452	Boise	002000	77.692	28
007351	47.29	CTR I-184 UNDERPASS IC# 4 WBL	# 18997	Boise	002410	3.591	28
007351	47.31	CTR I-184 UNDERPASS IC# 4 EBL	# 18996	Boise	002410	3.59	28
007351	47.34	CITY ST RT & FAIRVIEW AVE LT		Boise	006188	47.296	28
007351	47.57	US-20 SPUR LT/BEG BOISE RIVER BRIDGE	# 12263	Boise			28
007351	47.82	BEG 27TH ST OVERPASS EBL	# 12264	Boise			28
007351	47.821	CTR 27TH ST OVERPASS EBL	# 12264	Boise	006023	9.909	28
007351	47.951	AUTOMATIC TRAFFIC COUNTER STA #267	*	Boise			28
007351	48.05	BEG EB OFF RAMP TO RIVER ST		Boise	000199	0	28
007351	48.28	BEG AMERICANA ST OVERPASS EBL	# 12773	Boise			28
007351	48.285	CTR AMERICANA ST OVERPASS EBL	# 12773	Boise	002820	2.103	28
007351	48.361	CTR OF S 15TH ST OVERPASS		Boise	002132	0.352	28
007351	48.512	MYRTLE ST & 13TH ST RT & LT		Boise			28
007351	48.66	MYRTLE ST & 11TH ST RT & LT		Boise			28
007351	48.737	MYRTLE ST & 10TH ST RT & LT		Boise			28
007351	48.813	MYRTLE ST & 9TH ST RT & LT		Boise	002920	0.768	28
007351	48.878	MYRTLE ST & 8TH ST RT & LT		Boise			28
007351	48.957	MYRTLE ST & CAPITOL BLVD RT & LT		Boise	002070	49.104	28
007351	49.029	MYRTLE ST & 6TH ST LT		Boise			28
007351	49.101	MYRTLE ST & 5TH ST RT & LT		Boise	007351	49.101	28
007351	49.173	MYRTLE ST & 4TH ST RT & LT		Boise	002138	1.05	28
007351	49.245	MYRTLE ST & 3RD ST RT & LT		Boise	002139	1	28
007351	49.316	MYRTLE ST & 2ND ST LT		Boise			28



# IDAHO TRANSPORTATION DEPARTMENT

Effective Date:  
01/19/2016

## MILEPOINT LOG - STATE HIGHWAY SYSTEM

Route: All                      Record Type: All                      County: All                      Urban Area: All  
 Maint. Dist.: 3                      Foreman Area: All

---Intersecting---

Segment Code	Milepoint	Description of Milepoint	City Name	Segment Code	Milepoint	FA Route Number
<b>US 20</b>		<b>Main Route      One-Way Forward</b>	<b>Road</b>	<b>ITD District 3</b>	<b>Ada County</b>	
007351	49.462	MYRTLE ST & AVE A LT	Boise			28
007351	49.681	MYRTLE ST & BROADWAY AVE RT & LT	Boise	002710	4.709	28
<b>US 20</b>		<b>Main Route      Ascending</b>	<b>Road</b>	<b>ITD District 3</b>	<b>Ada County</b>	
002710	4.709	BROADWAY AVE & PARK BLVD RT & MYRTLE ST LT	Boise	007351	49.681	28
002710	4.819	BROADWAY AVE & MORRISON DR RT	Boise			28
002710	4.847	BROADWAY AVE & FRONT ST LT	Boise	007352	49.594	28
002710	4.847	BROADWAY AVE & FRONT ST LT	Boise	007352	49.594	7593
<b>US 20</b>		<b>Main Route      One-Way Reverse</b>	<b>Road</b>	<b>ITD District 3</b>	<b>Ada County</b>	
007352	47.28	CTR MAIN ST OVERPASS WBL # 21452	Boise	002000	77.692	28
007352	47.346	BEG FAIRVIEW AVE OVERPASS # 18998	Boise			28
007352	47.388	CTR FAIRVIEW AVE OVERPASS # 18998	Boise	006188	47.356	28
007352	47.49	JCT US-20/26 RT	Boise	002411	3.74	28
007352	47.55	BEG BOISE RIVER BRIDGE WBL # 12263	Boise			28
007352	47.82	BEG 27TH ST OVERPASS WBL # 12264	Boise			28
007352	47.825	CTR 27TH ST OVERPASS WBL # 12264	Boise	006023	9.909	28
007352	47.951	AUTOMATIC TRAFFIC COUNTER STA #268	*	Boise		28
007352	48.291	CTR AMERICANA ST OVERPASS WBL # 12774	Boise	002820	2.116	28
007352	48.38	BEG AMERICANA ST OVERPASS WBL # 12774	Boise			28
007352	48.514	FRONT ST & 13TH ST RT & LT	Boise	002910	0	28
007352	48.586	FRONT ST & 12TH ST RT	Boise			28
007352	48.658	FRONT ST & 11TH ST RT & LT	Boise			28
007352	48.73	FRONT ST & 10TH ST RT	Boise			28
007352	48.802	FRONT ST & 9TH ST RT & LT	Boise	002920	0.639	28
007352	48.946	FRONT ST & CAPITOL BLVD RT & LT	Boise	002070	48.984	28
007352	49.018	FRONT ST & 6TH ST RT & LT	Boise			28
007352	49.091	FRONT ST & 5TH ST RT & LT	Boise			28
007352	49.16	FRONT ST & S 4TH ST LT	Boise	002138	10	28
007352	49.235	FRONT ST & S 3RD ST RT & LT	Boise			28
007352	49.309	FRONT ST & S 2ND ST LT	Boise			28
007352	49.453	FRONT ST & AVE 'A' LT	Boise			28
007352	49.594	FRONT ST & BROADWAY AVE RT & LT	Boise	002710	4.847	28
<b>US 20</b>		<b>Main Route      Ascending</b>	<b>Road</b>	<b>ITD District 3</b>	<b>Ada County</b>	
002070	49.829	BROADWAY AVE & MYRTLE ST RT & PARK BLVD LT	Boise			28
002070	49.848	BEG COTTONWOOD CREEK BRIDGE # 12267	Boise			28
002070	49.9	AUTOMATIC TRAFFIC COUNTER STA #213	*	Boise		28
002070	49.943	BEG BOISE RIVER;BROADWAY BRIDGE # 12270	Boise			28
002070	50.017	END BOISE RIVER;BROADWAY BRIDGE	Boise			28
002070	50.041	BROADWAY AVE & CAMPUS DR (PRIVATE) RT	Boise			28
002070	50.084	BROADWAY AVE & S LONGMONT AVE LT	Boise			28
002070	50.159	BROADWAY AVE & UNIVERSITY DRIVE RT	Boise	002650	1.034	28
002070	50.249	BROADWAY AVE & BELMONT ST RT & LT	Boise			28
002070	50.339	BROADWAY AVE & BEACON ST RT & LT	Boise	002640	1.258	28
002070	50.429	BROADWAY AVE & ROSSI ST RT & LT	Boise			28
002070	50.519	BROADWAY AVE & HALE ST RT & LT	Boise			28
002070	50.609	BROADWAY AVE & HIGHLAND ST RT & LT	Boise			28
002070	50.699	BROADWAY AVE & HOWE ST RT & LT	Boise			28
002070	50.789	BROADWAY AVE & WARREN ST RT & LT	Boise			28
002070	50.89	BROADWAY AVE & BOISE AVE RT & LT	Boise	002070	50.89	28
002070	50.92	BROADWAY AVE & GARFIELD ST RT	Boise			28
002070	51.04	BROADWAY AVE & GALLAHER ST LT	Boise	029428	100	28
002070	51.07	BROADWAY AVE & CHAMBERLIN ST RT	Boise			28
002070	51.17	BROADWAY AVE & PENNSYLVANIA ST LT	Boise			28
002070	51.21	BROADWAY AVE & DUNDEE ST RT	Boise			28
002070	51.3	BROADWAY AVE & IOWA ST LT	Boise			28
002070	51.35	BROADWAY AVE & HOWARD ST RT	Boise			28
002070	51.42	BROADWAY AVE & TARGEE ST RT	Boise			28





# IDAHO TRANSPORTATION DEPARTMENT

Effective Date:  
01/19/2016

## MILEPOINT LOG - STATE HIGHWAY SYSTEM

Route: All      Record Type: All      County: All      Urban Area: All  
Maint. Dist.: 3      Foreman Area: All

---Intersecting---

Segment Code	Milepoint	Description of Milepoint	City Name	Segment Code	Milepoint	FA Route Number
<b>US 20</b>		<b>Main Route</b>				
		<b>Ascending</b>				
		<b>Road</b>				
				<b>ITD District 3</b>		
					<b>Ada County</b>	
002070	51.48	BROADWAY AVE & MELROSE ST RT	Boise			28
002070	51.571	BROADWAY AVE & IVYWILD ST RT	Boise			28
002070	51.67	BROADWAY AVE & LINDEN ST RT & LT	Boise			28
002070	51.8	BROADWAY AVE & W RICHMOND ST LT	Boise			28
002070	51.95	BEG RIDENBAUGH CANAL BRIDGE # 12275	Boise			28
002070	51.96	MILEPOST EQUATION 51.960 BK = 52.120 AH **	Boise			28
002070	52.135	BEG EB OFF RAMP RT IC# 52	Boise	002082	0	28
002070	52.221	END WB ON RAMP LT IC# 52	Boise	002083	0.14	28
002070	52.313	END EB ON RAMP RT IC# 52	Boise	002080	0.27	28
002070	52.412	BEG WB OFF RAMP LT IC# 52	Boise	002081	0	28
002070	52.546	BEG RR/NEW YORK CANAL BRIDGE # 12285	Boise			28
002070	52.603	END BRIDGE	Boise			28
002070	52.67	I-84 WB CONN TO ON RAMP IC# 54 RT	Boise	039032	0	28
002070	52.681	I-84 WB OFF CONN & BROADWAY AVE LT	Boise	039031	0.085	28
002070	52.72	BEG I-84 OVERPASS IC# 54 # 12291	Boise			28
002070	52.745	CTR I-84 IC# 54 SPU I	Boise	001120	0	28
002070	52.762	END I-84 OVERPASS IC# 54	Boise			28
002070	52.806	I-84 EB IC# 54 OFF CONN FRM RAMP RT	Boise	039033	0.075	28
002070	52.824	I-84 EB IC# 54 CONN TO RAMP LT	Boise	039030	0	28
002070	52.824	I-84 EB IC# 54 CONN TO RAMP LT	Boise	039030	0	9995
		US 20 is overlapped by US 30 (001010   54.477 / 54.784)				
		US 20 is overlapped by US 26 (001010   54.477 / 54.784)				
		US 20 is overlapped by I 84 (001010   54.477 / 54.784)				
		US 20 is overlapped by US 30 (001010   54.784 / 56.11)				
		US 20 is overlapped by US 26 (001010   54.784 / 56.11)				
		US 20 is overlapped by I 84 (001010   54.784 / 56.11)				
		US 20 is overlapped by US 30 (001010   56.11 / 95.226)				
		US 20 is overlapped by US 26 (001010   56.11 / 95.226)				
		US 20 is overlapped by I 84 (001010   56.11 / 95.226)				
<b>US 20</b>		<b>Main Route</b>				
		<b>Ascending</b>				
		<b>Road</b>				
				<b>ITD District 3</b>		
					<b>Elmore County</b>	
		US 20 is overlapped by I 84 (002070   95.308 / 95.467)				
002070	95.467	JCT I-84 WB ON/OFF RAMPS IC# 95		001143	0.35	34
002070	95.504	>>> Entering City Limits <<<	Mountain Home			34
002070	95.547	FOOTHILL BLVD RT	Mountain Home			34
002070	95.78	HOT CREEK RD RT	Mountain Home	008720	100	34
002070	95.905	CTR TRUCK SCALE (SATELLITE POE) LT	Mountain Home			34
002070	95.945	INDUSTRIAL RD LT	Mountain Home			34
002070	96.022	>>> Leaving City Limits <<<	Mountain Home			34
002070	96.052	E 15TH ST LT				34
002070	96.25	RESERVOIR RD LT		008730	101.344	34
002070	96.268	>>> Leaving Urban Limits <<< Mountain Home				34
002070	97.778	BEG RATTLESNAKE CREEK # 14960				34
002070	98.48	OVERHEAD UTILITY CROSSING				34
002070	98.58	ENTRANCE TO ELECTRICAL SUBSTATION RT				34
002070	98.702	SUN VALLEY HWY (US-20) & MYSTIC SADDLE RD LT		008721	101.25	34
002070	99.35	OVERHEAD UTILITY CROSSING				34
002070	100.004	OVERHEAD UTILITY CROSSING				34
002070	102	GRIVES RD LT				34
002070	102.02	AUTOMATIC TRAFFIC COUNTER STA #54 *				34
002070	102.556	HOT SPRINGS RD RT		000454	100	34
002070	102.66	BEG TURNOUT LT				34
002070	102.69	HISTORICAL SITE #195 LT				34
002070	102.7	END TURNOUT LT				34
002070	102.95	RATTLESNAKE CREEK				34
002070	103.13	RATTLESNAKE CREEK				34
002070	103.84	BEG PASSING LN RT				34
002070	104.25	END PASSING LN RT				34
002070	105.5	OVERHEAD UTILITY CROSSING				34
002070	105.94	MILEPOST EQUATION 105.940 BK = 106.000 AH **				34



# IDAHO TRANSPORTATION DEPARTMENT

Effective Date:  
01/19/2016

## MILEPOINT LOG - STATE HIGHWAY SYSTEM

Route: All                      Record Type: All                      County: All                      Urban Area: All  
 Maint. Dist.: 3                      Foreman Area: All

---Intersecting---

Segment Code	Milepoint	Description of Milepoint	City Name	Segment Code	Milepoint	FA Route Number
<b>US 20</b>		<b>Main Route      Ascending</b>	<b>Road</b>	<b>ITD District 3</b>	<b>Elmore County</b>	
002070	106.61	IMMIGRANT RD LT				34
002070	107	BEG TURNOUT LT				34
002070	107.03	HISTORICAL SITE #197 LT				34
002070	109.11	RD TO LONG TOM RESERVOIR LT		000442	100	34
002070	109.545	OVERHEAD UTILITY CROSSING				34
002070	109.82	BEG TURNOUT LT				34
002070	109.87	END TURNOUT LT				34
002070	110.54	BEG TURNOUT LT				34
002070	110.59	END TURNOUT LT				34
002070	110.85	COW CREEK/PRAIRIE RD LT				34
002070	111.848	CATTLE GUARD				34
002070	111.855	BEG TURNOUT LT				34
002070	111.91	END TURNOUT LT				34
002070	112.91	MILEPOST EQUATION 112.910 BK = 112.980 AH      **				34
002070	114.455	BOISE NATIONAL FOREST BDRY (SIGN) RT				34
002070	116.19	ANDERSON DAM RD LT		000465	100.014	34
002070	117.4	ENT STOCKPILE SITE LT				34
002070	117.52	BEG TURNOUT RT				34
002070	117.55	END TURNOUT RT				34
002070	117.8	BENNETT AIRSTRIP RD LT				34
002070	118.595	CAMAS RESERVOIR RD LT		008830	100	34
002070	119.282	CAMAS CREEK				34
002070	119.4	BEG TURNOUT LT				34
002070	119.47	END TURNOUT LT				34
002070	121.1	WOOD CREEK RD LT				34
002070	121.735	CASTLE ROCK RD LT		008778	100	34
002070	123.57	BENNETT MTN RD RT		000446	125.746	34
002070	124.176	BEG TURNOUT LT				34
002070	124.237	END TURNOUT LT				34
002070	124.341	BEG SCENIC OVERLOOK LT				34
002070	124.38	HISTORICAL SITES #305 & #353 LT				34
002070	124.433	END SCENIC OVERLOOK LT				34
002070	124.634	CAT CREEK SUMMIT; EVEV 5527' (SIGN) RT				34
<b>SH 21</b>		<b>Main Route      Ascending</b>	<b>Road</b>	<b>ITD District 3</b>	<b>Ada County</b>	
002140	0	JCT I-84 EB ON/OFF RAMP IC# 57	Boise	001121	0.14	29
002140	0	JCT I-84 EB ON/OFF RAMP IC# 57	Boise	001121	0.143	29
002140	0.09	CTR I-84 UNDERPASS EBL IC# 57    # 15770	Boise	001010	56.94	29
002140	0.109	CTR I-84 UNDERPASS WBL IC# 57    # 15775	Boise	001010	56.948	29
002140	0.205	JCT I-84 WB ON/OFF RAMP IC# 57	Boise	001124	0	29
002140	0.358	>>> Leaving City Limits <<<	Boise			29
002140	0.393	GOWEN RD & FEDERAL WAY RT & LT		002141	0.41	29
<b>SH 21</b>		<b>SH Connector      One-Way Forward</b>	<b>Road</b>	<b>ITD District 3</b>	<b>Ada County</b>	
026790	10	BEG SH CONN FRM SH-21 TO FEDERAL WAY	Boise	002140	0.328	29
026790	10.033	>>> Leaving City Limits <<<	Boise			29
026790	10.087	END SH CONN FRM SH-21 & FEDERAL WAY LT		007927	102.65	29
026788	10	BEG SH CONN FRM SH-21 TO FEDERAL WAY		002141	0.463	29
026788	10	BEG SH CONN FRM SH-21 TO FEDERAL WAY		002141	0.48	29
026788	10.075	>>> Entering City Limits <<<	Boise			29
026788	10.086	END SH CONN FRM SH-21& FEDERAL WAY LT	Boise	015997	0.367	29
<b>SH 21</b>		<b>Main Route      Ascending</b>	<b>Road</b>	<b>ITD District 3</b>	<b>Ada County</b>	
002141	0.393	GOWEN RD & FEDERAL WAY RT & LT		015997	0.337	29
002141	0.787	E GRAND FOREST DR LT & S TECHNOLOGY WAY RT				29
002141	0.967	PEDESTRIAN/BICYCLE UNDERPASS      # 12782				29
002141	0.988	FIRE STATION LT				29
002141	1.224	E ALTARIDGE DR LT				29
002141	2.19	PEDESTRIAN/BICYCLE UNDERPASS      # 12781		015938	11.949	29



# IDAHO TRANSPORTATION DEPARTMENT

Effective Date:  
01/19/2016

## MILEPOINT LOG - STATE HIGHWAY SYSTEM

Route: All                      Record Type: All                      County: All                      Urban Area: All  
 Maint. Dist.: 3                      Foreman Area: All

---Intersecting---

Segment Code	Milepoint	Description of Milepoint	City Name	Segment Code	Milepoint	FA Route Number
<b>SH 21</b>	<b>Main Route</b>	<b>Ascending</b>	<b>Road</b>	<b>ITD District 3</b>	<b>Ada County</b>	
002141	2.22	E GRAND FOREST DRIVE LT				29
002141	2.487	E LAKE FOREST DR LT		002142	12.841	29
002141	2.5	RD TO OREGON TRAIL INFORMATION KIOSK RT				29
002141	3.032	S SURPRISE WAY LT		027609	10	29
002141	3.069	AUTOMATIC TRAFFIC COUNTER STA #103	*			29
002141	3.13	BEG DIVERSION DAM BRIDGE # 15769				29
002141	3.41	END DIVERSION DAM BRIDGE				29
002141	3.48	OLD SH-21 LT & ACCESS RD TO GREENBELT RT		002140	8.121	29
002141	3.58	MILEPOST EQUATION 3.58 BK = 8.252 AH	**	002140	8.252	29
002141	3.58	>>> Leaving Urban Limits <<< Boise				29
002140	8.252	MP EQ MARKER/END NEW ALIGNMNT N OF DIVERSION DAM		002141	3.58	29
002140	8.405	DIVERSION DAM RT; ENT/EXT HISTORIC SITE #343 LT				29
002140	8.454	ENT/EXT HISTORIC SITE #343 LT				29
002140	8.467	BEG DIVIDED HWY				29
002140	9.918	END DIVIDED HWY				29
002140	10.065	ENTRANCE TO DISCOVERY STATE PARK RT				29
002140	10.19	ENTRANCE TO SANDY POINT REC AREA RT				29
002140	10.32	BEG PASSING LANE RT				29
002140	10.62	SANDY POINT LN LT				29
002140	11.195	LUCKY PEAK DAM RD RT				29
002140	11.3	ENT LUCKY PEAK DAM VIEWPOINT RT				29
002140	13.608	HIGHLAND VALLEY RD LT		007922	103.65	29
002140	14.45	END PASSING LANE RT				29
002140	14.54	HIGHLAND VALLEY SUMMIT; ELEV 3782' (SIGN) RT				29
002140	14.965	BEG BIT CURB SECTION N & S BD				29
002140	16.415	ENT LUCKY PEAK FOREST NURSERY RT				29
002140	16.425	END PASSING LANE LT				29
002140	16.86	CTR FISH & GAME CHECK STATION LT				29
002140	17.14	HISTORICAL SITES #318 & #376 RT				29
002140	17.16	BEG MORES CR;LUCKY PEAK RES BR # 12815				29
002140	17.325	END MORES CR;LUCKY PEAK RES BR				29
002140	17.34	E SPRING SHORES RD (TO ARROWROCK DAM) RT		000435	100	29
002140	17.575	>>> Leaving County Limits <<< Ada				29
<b>SH 21</b>	<b>Main Route</b>	<b>Ascending</b>	<b>Road</b>	<b>ITD District 3</b>	<b>Boise County</b>	
002140	17.575	>>> Entering County Limits <<< Boise				29
002140	18.15	BOISE NATIONAL FOREST (SIGN) RT				29
002140	18.215	BEG WILDLIFE UP # 12818				29
002140	20.18	BEG TURNOUT LT				29
002140	20.19	HISTORICAL SITE #266 LT				29
002140	20.2	END TURNOUT LT				29
002140	20.855	BEG BADGER GULCH BRIDGE # 12820				29
002140	20.886	AUTOMATIC TRAFFIC COUNTER STA #53	*			29
002140	20.992	FS RD #237 RT		013608	100	29
002140	21.385	BEG PASSING LANE LT				29
002140	21.91	END PASSING LN LT				29
002140	21.99	ROBIE CR RD LT				29
002140	21.99	GRIMES CR RD LT		000429	100	29
002140	23.04	BEG TURNOUT RT				29
002140	23.105	END TURNOUT RT				29
002140	23.987	DAGGETT GRADE RD LT		013846	100	29
002140	24.34	BEG MORES CREEK BRIDGE # 12826				29
002140	24.355	END MORES CREEK BRIDGE # 12826				29
002140	24.37	BEG TURNOUT RT				29
002140	24.46	END TURNOUT RT				29
002140	27.25	BEG MORES CREEK BRIDGE # 12831				29
002140	28.87	BEG MORES CREEK BRIDGE # 12835				29
002140	28.89	HISTORICAL SITE #188 LT				29
002140	29.665	BEG MORES CREEK BRIDGE # 12840				29



# IDAHO TRANSPORTATION DEPARTMENT


Effective Date:  
01/19/2016

## MILEPOINT LOG - STATE HIGHWAY SYSTEM

Route: All                      Record Type: All                      County: All                      Urban Area: All  
 Maint. Dist.: 3                      Foreman Area: All

---Intersecting---

Segment Code	Milepoint	Description of Milepoint	City Name	Segment Code	Milepoint	FA Route Number
<b>SH 21</b>		<b>Main Route                      Ascending                      Road                      ITD District 3                      Boise County</b>				
002140	30.165	BEG MORES CREEK BRIDGE # 12845				29
002140	30.45	BEG MORES CREEK BRIDGE # 12850				29
002140	30.67	BEG TURNOUT LT				29
002140	30.7	END TURNOUT LT				29
002140	31.235	THORN CR RD RT		013610	112.857	29
002140	31.255	BEG MORES CREEK BRIDGE # 12856				29
002140	32.98	BEG TURNOUT RT				29
002140	33.05	END TURNOUT RT				29
002140	33.085	BEG MORES CREEK BRIDGE # 12860				29
002140	33.247	BEG MORES CREEK BRIDGE # 12865				29
002140	34.04	BEG SLOW VEHICLE TURNOUT RT				29
002140	34.69	END SLOW VEHICLE TURNOUT RT				29
002140	35.378	BEG MORES CREEK BRIDGE # 12871				29
002140	35.57	BEG MORES CREEK BRIDGE # 12876				29
002140	35.61	BEG TURNOUT RT				29
002140	35.68	END TURNOUT RT				29
002140	36.612	ENTRANCE TO GRAYBACK CAMPGROUND RT				29
002140	36.94	BEG ELK CREEK BRIDGE # 12881				29
002140	37.205	ENTRANCE TO WARM SPRINGS RESORT LT				29
002140	37.7	BAVARIAN RD LT				29
002140	38.599	>>> Entering City Limits <<<	Idaho City			29
002140	38.645	HISTORICAL SITE #186 LT	Idaho City			29
002140	38.726	SH-21 & MISC RD RT	Idaho City	034900	100.107	29
002140	38.782	SH-21 & SMITH CR RD RT	Idaho City	034901	100.118	29
002140	38.784	>>> Leaving City Limits <<<	Idaho City			29
002140	38.809	SH-21 & COTTONWOOD ST LT		034903	100	29
002140	38.872	MONTGOMERY ST LT		003780	0	29
002140	38.885	>>> Entering City Limits <<<	Idaho City			29
002140	38.908	MAIN ST LT	Idaho City			29
002140	38.939	SH-21 & MISC RD LT	Idaho City	034902	100	29
002140	38.99	ENTRANCE TO ITD MAINTENANCE YARD #33000 RT	Idaho City			29
002140	39.022	KING RD LT	Idaho City			29
002140	39.05	EAST HILL RD LT	Idaho City			29
002140	39.095	SH-21 & ELKHORN LN LT	Idaho City	034916	100	29
002140	39.101	SH-21 & PROSPECTOR LN RT	Idaho City	034911	100	29
002140	39.529	>>> Leaving City Limits <<<	Idaho City			29
002140	39.678	SH-21 & FOUR PINES LN LT		034914	100	29
002140	39.97	BANNOCK CR RD RT				29
002140	40.51	BEG TURNOUT RT				29
002140	40.54	END TURNOUT RT				29
002140	41.09	RABBIT CR RD RT				29
002140	45.925	BEG TURNOUT RT				29
002140	45.964	END TURNOUT RT				29
002140	45.965	WINTER CLOSING GATES RT & LT				29
002140	47.7	ENTRANCE TO TEN MILE REST AREA RT				29
002140	48.05	ENTRANCE TO BAD BEAR CAMPGROUND LT				29
002140	48.16	BEG TURNOUT RT				29
002140	48.31	END TURNOUT RT				29
002140	48.915	ENTRANCE TO HAYFORK CAMPGROUND RT				29
002140	51.89	BEG TURNOUT RT				29
002140	51.94	END TURNOUT RT				29
002140	52.33	MORES CR SUMMIT; ELEV 6117' (SIGN) RT				29
002140	56.755	CROOKED RIVER RD RT				29
002140	59.235	ENTRANCE TO PARK 'N SKI AREA LT				29
002140	62.92	BEAVER CR SUMMIT; ELEV 6041' (SIGN) RT				29
002140	69.985	BEG TURNOUT RT				29
002140	70.015	END TURNOUT RT				29
002140	70.06	BEG SCENIC VIEWPOINT RT				29
002140	70.095	END SCENIC VIEWPOINT RT				29
002140	71.35	WINTER CLOSING GATES RT & LT				29



# IDAHO TRANSPORTATION DEPARTMENT

Effective Date:  
01/19/2016

## MILEPOINT LOG - STATE HIGHWAY SYSTEM

Route: All                      Record Type: All                      County: All                      Urban Area: All  
 Maint. Dist.: 3                      Foreman Area: All

---Intersecting---

Segment Code	Milepoint	Description of Milepoint	City Name	Segment Code	Milepoint	FA Route Number
<b>SH 21</b>		<b>Main Route</b>	<b>Ascending</b>	<b>Road</b>	<b>ITD District 3</b>	<b>Boise County</b>
002140	72.163	LOWMAN (SIGN RT; UNINCORPORATED)				29
002140	72.36	BEG S FK PAYETTE RIVER BRIDGE # 12885				29
002140	72.405	END S FK PAYETTE RIVER BRIDGE				29
002140	72.485	ENTRANCE TO ITD MAINTENANCE YARD #31900 RT				29
002140	72.61	GARDEN VALLEY RD (STC 3824) LT		003770	25.05	29
002140	72.61	BEAR VALLEY RD LT		003770	25.112	29
002140	72.697	BEG CLEAR CREEK BRIDGE # 12890				29
002140	72.725	END CLEAR CREEK BRIDGE				29
002140	72.81	BEG TURNOUT RT				29
002140	72.86	END TURNOUT RT				29
002140	73.08	MILLER MTN RD LT				29
002140	73.225	ENTRANCE TO MTN VIEW CAMPGROUND RT				29
002140	73.6	BOISE NATIONAL FOREST (SIGN) RT				29
002140	74.93	BEG TURNOUT RT				29
002140	75.02	END TURNOUT RT				29
002140	76.945	ENTRANCE TO KIRKHAM HOT SPRINGS CAMPGROUND RT				29
002140	77.48	BEG TURNOUT RT				29
002140	77.55	END TURNOUT RT				29
002140	78.49	BEG TURNOUT RT				29
002140	78.53	END TURNOUT RT				29
002140	78.72	BEG TURNOUT RT				29
002140	78.76	END TURNOUT RT				29
002140	78.785	ARCHIE CREEK RD RT		028438	100	29
002140	81.44	ENTRANCE TO HELENDE CAMPGROUND RT				29
002140	82.756	BEG 5 MILE CREEK BRIDGE #12893				29
002140	82.78	END 5 MILE CREEK BRIDGE #12893				29
002140	85.32	BEG EIGHT MILE CREEK BRIDGE # 12895				29
002140	85.457	EIGHT MILE CR RD RT				29
002140	85.5	MILEPOST EQUATION 85.500 BK = 85.530 AH **				29
002140	87.65	BEG S FK PAYETTE RIVER BRIDGE # 12900				29
002140	90.81	BEG CHAPMAN CREEK BRIDGE # 12915				29
002140	91.02	BEG S FK PAYETTE RIVER BRIDGE # 12905				29
002140	91.495	RD TO WARM SPRINGS CR AIRPORT LT		028428	100	29
002140	91.57	BEG WARM SPRINGS CREEK BRIDGE # 12910				29
002140	93.75	GRANDJEAN RD RT				29
002140	93.835	EMERGENCY TELEPHONE RT				29
002140	93.85	LOWER AVALANCHE GATES RT & LT				29
002140	93.95	AUTOMATIC TRAFFIC COUNTER STA #81 *				29
002140	94.96	BEG TURNOUT RT				29
002140	95.01	END TURNOUT RT				29
002140	95.395	ENTRANCE TO SCENIC OVERLOOK RT				29
002140	95.44	HISTORICAL SITE #435 RT				29
002140	95.445	ENTRANCE TO SCENIC OVERLOOK RT				29
002140	95.655	BEG TURNOUT RT				29
002140	95.69	END TURNOUT RT				29
002140	95.71	EMERGENCY CACHE LT; EMERGENCY HELIPOINT RT				29
002140	96.64	BEG TURNOUT RT				29
002140	96.675	END TURNOUT RT				29
002140	97.46	BEG CANYON CREEK BRIDGE # 12920				29
002140	97.52	BEG CANYON CREEK BRIDGE # 12925				29
002140	97.7	EMERGENCY CACHE LT				29
002140	98.18	BEG TURNOUT RT				29
002140	98.21	END TURNOUT RT				29
002140	98.66	BEG TURNOUT RT				29
002140	98.71	END TURNOUT RT				29
002140	100.47	BEG TURNOUT RT				29
002140	100.52	END TURNOUT RT				29
002140	100.99	BEG CANYON CREEK BRIDGE # 12930				29
002140	101.38	BEG CANYON CREEK # 12935				29
002140	103.76	BEG CANYON CREEK # 12940				29



# IDAHO TRANSPORTATION DEPARTMENT

Effective Date:  
01/19/2016

## MILEPOINT LOG - STATE HIGHWAY SYSTEM

Route: All      Record Type: All      County: All      Urban Area: All  
Maint. Dist.: 3      Foreman Area: All

---Intersecting---

Segment Code	Milepoint	Description of Milepoint	City Name	Segment Code	Milepoint	FA Route Number
<b>SH 21</b>		<b>Main Route      Ascending</b>	<b>Road</b>	<b>ITD District 3</b>		<b>Boise County</b>
002140	105.2	AUTOMATIC TRAFFIC COUNTER STA #86	*			29
002140	105.268	CULVERT (CMP)				29
002140	105.44	UPPER AVALANCHE GATE RT & LT; EMERGENCY CACHE LT				29
002140	105.45	BEG TURNOUT RT				29
002140	105.487	END TURNOUT RT				29
002140	105.49	CHALLIS NATIONAL FOREST (SIGN) RT				29
002140	105.495	BANNER CREEK SUMMIT; ELEV 7046' (SIGN) RT				29
002140	105.517	>>> Leaving County Limits <<< Boise				29
<b>US 26</b>		<b>Main Route      Ascending</b>	<b>Road</b>	<b>ITD District 3</b>		<b>Canyon County</b>
		US 26 is overlapped by US 20 (002070   0 / 1.578)				
<b>US 26</b>		<b>Main Route      Descending</b>	<b>Road</b>	<b>ITD District 3</b>		<b>Canyon County</b>
		US 26 is overlapped by US 95 (001540   45.64 / 48.63)				
		US 26 is overlapped by US 20 (001540   45.64 / 48.63)				
		US 26 is overlapped by US 95 (016040   48.63 / 49.12)				
		US 26 is overlapped by US 20 (016040   48.63 / 49.12)				
		US 26 is overlapped by US 95 (001540   49.12 / 53.557)				
		US 26 is overlapped by US 20 (001540   49.12 / 53.557)				
<b>US 26</b>		<b>Main Route      Ascending</b>	<b>Road</b>	<b>ITD District 3</b>		<b>Canyon County</b>
		US 26 is overlapped by US 95 (002070   9.492 / 9.647)				
		US 26 is overlapped by US 20 (002070   9.492 / 9.647)				
		US 26 is overlapped by US 20 (002070   9.647 / 22.129)				
		US 26 is overlapped by US 20 (002070   9.647 / 22.129)				
		US 26 is overlapped by US 30 (001010   25.991 / 28.645)				
		US 26 is overlapped by US 20 (001010   25.991 / 28.645)				
		US 26 is overlapped by I 84 (001010   25.991 / 28.645)				
		US 26 is overlapped by US 20 (002070   24.84 / 25.184)				
		US 26 is overlapped by US 20 (002070   25.184 / 44.112)				
<b>US 26</b>		<b>Main Route      Ascending</b>	<b>Road</b>	<b>ITD District 3</b>		<b>Ada County</b>
		US 26 is overlapped by US 20 (002070   44.112 / 44.204)				
		US 26 is overlapped by US 20 (002070   44.204 / 47.25)				
<b>US 26</b>		<b>Main Route      One-Way Forward</b>	<b>Road</b>	<b>ITD District 3</b>		<b>Ada County</b>
		US 26 is overlapped by US 20 (007351   47.25 / 49.681)				
<b>US 26</b>		<b>Main Route      Ascending</b>	<b>Road</b>	<b>ITD District 3</b>		<b>Ada County</b>
		US 26 is overlapped by US 20 (002710   4.709 / 4.847)				
<b>US 26</b>		<b>Main Route      One-Way Reverse</b>	<b>Road</b>	<b>ITD District 3</b>		<b>Ada County</b>
		US 26 is overlapped by US 20 (007352   47.28 / 49.594)				
<b>US 26</b>		<b>Main Route      Ascending</b>	<b>Road</b>	<b>ITD District 3</b>		<b>Ada County</b>
		US 26 is overlapped by US 20 (002070   49.829 / 51.96)				
		US 26 is overlapped by US 20 (002070   52.12 / 52.824)				
		US 26 is overlapped by US 30 (001010   54.477 / 54.784)				
		US 26 is overlapped by US 20 (001010   54.477 / 54.784)				
		US 26 is overlapped by I 84 (001010   54.477 / 54.784)				
		US 26 is overlapped by US 30 (001010   54.784 / 56.11)				
		US 26 is overlapped by US 20 (001010   54.784 / 56.11)				
		US 26 is overlapped by I 84 (001010   54.784 / 56.11)				
		US 26 is overlapped by US 30 (001010   56.11 / 136.709)				
		US 26 is overlapped by US 20 (001010   56.11 / 95.226)				
		US 26 is overlapped by I 84 (001010   56.11 / 140.405)				
<b>US 30</b>		<b>Main Route      Ascending</b>	<b>Road</b>	<b>ITD District 3</b>		<b>Payette County</b>
002040	0	CTR SNAKE RV BR (STATE LINE) EBL# 13795	Fruitland			114
002040	0.083	END SNAKE RV BR	Fruitland			114
002040	0.234	15TH ST RT; ALLEN RD (STC 3861) LT	Fruitland	007260	0	114
002040	0.61	JCT US-95 RT & LT	Fruitland	001540	65.035	114



# IDAHO TRANSPORTATION DEPARTMENT

Effective Date:  
01/19/2016

## MILEPOINT LOG - STATE HIGHWAY SYSTEM

Route: All      Record Type: All      County: All      Urban Area: All  
Maint. Dist.: 3      Foreman Area: All

---Intersecting---

Segment Code	Milepoint	Description of Milepoint	City Name	Segment Code	Milepoint	FA Route Number
<b>US 30</b>	<b>Main Route</b>	<b>Ascending</b>	<b>Road</b>	<b>ITD District 3</b>	<b>Payette County</b>	
<b>US 30</b>	<b>Main Route</b>	<b>Descending</b>	<b>Road</b>	<b>ITD District 3</b>	<b>Payette County</b>	
US 30 is overlapped by US 95 (001540   61.078 / 65.035)						
<b>US 30</b>	<b>Main Route</b>	<b>Ascending</b>	<b>Road</b>	<b>ITD District 3</b>	<b>Payette County</b>	
002040	21.53	JCT US-95 RT & LT		001540	61.078	26
002040	22.536	ELMORE RD RT		000388	109.542	26
002040	22.54	BEG FARMERS COOP CANAL	# 13460			26
002040	22.545	END FARMERS COOP CANAL	# 13460			26
002040	22.548	ELMORE RD LT		000388	109.355	26
002040	23.049	DENVER RD RT & LT		009331	101.003	26
002040	23.551	CUSTER RD RT & LT		000385	102.259	26
002040	24.585	BUTTE RD RT & LT		000401	101.001	26
002040	25.242	ENTRANCE TO STOCKPILE SITE LT				26
002040	25.594	ADAMS RD RT & LT		000384	103.02	26
002040	25.755	JAMES ST RT		009318	100.15	26
002040	25.838	BEG NOBLE CANAL BRIDGE	# 13465			26
002040	25.884	>>> Entering City Limits <<<	New Plymouth			26
002040	25.988	IDAHO ST & WEST BLVD RT & LT	New Plymouth	009316	101.37	26
002040	26.107	IDAHO ST & MILL RD LT	New Plymouth	037267	100	26
002040	26.207	IDAHO ST LT	New Plymouth	007230	0	26
002040	26.215	BEG NOBLE CANAL BRIDGE	# 13470			26
002040	26.222	END NOBLE CANAL BRIDGE				26
002040	26.265	PLYMOUTH AVE (US-30) & MISC RD LT	New Plymouth	037259	100	26
002040	26.328	PLYMOUTH AVE & ASH ST RT & LT	New Plymouth	009868	100.253	26
002040	26.421	PLYMOUTH AVE & MAPLE ST RT & LT	New Plymouth	009869	100.251	26
002040	26.421	PLYMOUTH AVE & MAPLE ST RT & LT	New Plymouth	037265	100.254	26
002040	26.516	PLYMOUTH AVE & ELM ST RT & LT; SE AVE RT & LT	New Plymouth	009870	100.256	26
002040	26.647	SOUTHEAST AVE & PARK AVE RT	New Plymouth	037263	100	26
002040	26.687	SOUTHEAST AVE & LOCUST ST RT	New Plymouth	037261	100.296	26
002040	26.741	SOUTHEAST AVE & EAST BLVD RT & LT	New Plymouth	037257	100.33	26
002040	26.764	SOUTHEAST AVE & WEST BLVD RT & LT	New Plymouth	009316	100.457	26
002040	26.782	ENT ITD MAINTENANCE YARD #32300 LT	New Plymouth			26
002040	26.86	>>> Leaving City Limits <<<	New Plymouth			26
002040	26.919	SE 1ST AVE LT		009313	100	26
002040	26.957	CONNECTOR TO SE 1ST AVE LT		009902	100	26
002040	27.437	SW 2ND AVE RT		009317	104.071	26
002040	27.91	JCT US-30 CONNECTOR LT		016582	0	26
002040	27.94	JCT WITH SH-72 LT		002030	0	26
002040	27.94	JCT WITH SH-72 LT		002030	0	3855
<b>US 30</b>	<b>SH Connector</b>	<b>Ascending</b>	<b>Road</b>	<b>ITD District 3</b>	<b>Payette County</b>	
016582	0	JCT US-30 RT & LT		002040	27.91	261
016582	0.09	JCT SH-72 RT & LT		002030	0.04	261
<b>US 30</b>	<b>Main Route</b>	<b>Ascending</b>	<b>Road</b>	<b>ITD District 3</b>	<b>Payette County</b>	
002040	27.94	JCT WITH SH-72 LT		002030	0	26
002040	27.94	JCT WITH SH-72 LT		002030	0	3855
002040	28.115	BEG FARMERS COOP CANAL BRIDGE	# 13475			3855
002040	28.939	SE 2ND AVE LT & SW 4TH AVE RT		009312	103.021	3855
002040	29.926	SE 3RD AVE LT & SE 5TH AVE RT		000382	100.67	3855
002040	30.745	BEG 'A' LINE CANAL BRIDGE	# 13480			3855
002040	31.076	JCT I-84 WB ON/OFF RAMPS IC# 9		001053	0.199	3855
002040	31.113	BEG I-84 OVERPASS IC# 9	# 13485			3855
002040	31.118	CTR I-84 OVERPASS IC# 9	# 13485	001010	9.492	3855
002040	31.157	END I-84 OVERPASS IC# 9				3855
002040	31.175	JCT I-84 EB ON/OFF RAMPS IC# 9		001051	0.23	3855



# IDAHO TRANSPORTATION DEPARTMENT

Effective Date:  
01/19/2016

## MILEPOINT LOG - STATE HIGHWAY SYSTEM

Route: All      Record Type: All      County: All      Urban Area: All  
Maint. Dist.: 3      Foreman Area: All

---Intersecting---

Segment Code	Milepoint	Description of Milepoint	City Name	Segment Code	Milepoint	FA Route Number
<b>US 30</b>	<b>Main Route</b>	<b>Ascending</b>	<b>Road</b>	<b>ITD District 3</b>	<b>Payette County</b>	
		US 30 is overlapped by I 84 (001010   9.492 / 136.709)				
<b>US 30</b>	<b>Main Route</b>	<b>Ascending</b>	<b>Road</b>	<b>ITD District 3</b>	<b>Canyon County</b>	
		US 30 is overlapped by US 26 (001010   25.991 / 28.645)				
		US 30 is overlapped by US 20 (001010   25.991 / 28.645)				
		US 30 is overlapped by SH 55 (001010   33.539 / 45.998)				
<b>US 30</b>	<b>Main Route</b>	<b>Ascending</b>	<b>Road</b>	<b>ITD District 3</b>	<b>Ada County</b>	
		US 30 is overlapped by US 26 (001010   54.477 / 54.784)				
		US 30 is overlapped by US 20 (001010   54.477 / 54.784)				
		US 30 is overlapped by US 26 (001010   54.784 / 56.11)				
		US 30 is overlapped by US 20 (001010   54.784 / 56.11)				
		US 30 is overlapped by US 26 (001010   56.11 / 136.709)				
		US 30 is overlapped by US 20 (001010   56.11 / 95.226)				
<b>SH 44</b>	<b>Main Route</b>	<b>Ascending</b>	<b>Road</b>	<b>ITD District 3</b>	<b>Canyon County</b>	
002130	0	JCT I-84 EB ON/OFF RAMPS IC# 25		001063	0.47	32
002130	0.039	BEG I-84 OVERPASS IC# 25 # 14260				32
002130	0.048	CTR I-84 OVERPASS IC# 25 # 14260		001010	24.839	32
002130	0.083	END I-84 OVERPASS IC# 25				32
002130	0.115	JCT I-84 WB ON/OFF RAMPS IC# 25		001065	0.211	32
002130	0.25	OLD HWY 30 RT & LT		004750	0	32
002130	0.321	ENTRANCE TO STOCKPILE SITE RT				32
002130	0.377	EL PASO RD LT		012075	100	32
002130	0.755	STONE LN LT				32
002130	0.88	RIVER RD RT				32
002130	1.002	FREEZEOUT RD LT		012068	100	32
002130	1.229	SHANNON CIR LT		012363	100	32
002130	1.382	CHANNEL RD RT				32
002130	1.631	CANYON LN LT		012359	100	32
002130	1.883	BALLARD LN RT		012358	100.26	32
002130	2.015	CULVERT (OFF SYSTEM)				32
002130	2.384	EMMETT RD LT		000343	100	32
002130	2.469	S 21ST AVE W RT				32
002130	2.748	RHODENBAUGH LN RT				32
002130	2.806	>>> Entering City Limits <<<	Middleton			32
002130	2.814	>>> Leaving City Limits <<<	Middleton			32
002130	2.892	HARTLEY LN LT				32
002130	2.895	>>> Entering City Limits <<<	Middleton			32
002130	3.058	ENTRANCE TO SUBDIVISION LT	Middleton			32
002130	3.145	WHIFFIN LN RT	Middleton			32
002130	3.359	S HIGHLAND RD EXT (STC 7807) LT	Middleton	025805	99.988	32
002130	3.409	S HIGHLAND RD RT & N HIGHLAND DR LT	Middleton	012094	100	32
002130	3.502	BEG WILLOW CREEK BRIDGE # 14265	Middleton			32
002130	3.507	END WILLOW CREEK BRIDGE	Middleton			32
002130	3.636	W MAIN ST & S 4TH AVE W RT & N 4TH AVE W LT	Middleton			32
002130	3.702	W MAIN ST & S 3RD AVE W RT & N 3RD AVE W LT	Middleton			32
002130	3.834	W MAIN ST & S 1ST AVE W RT	Middleton			32
002130	3.888	W MAIN ST & S HAWTHORNE DR RT/N HAWTHORNE DR LT	Middleton	013518	100.35	32
002130	3.957	W MAIN ST & S 1ST AVE E RT & N 1ST AVE E LT	Middleton			32
002130	4.023	CANYON CANAL BRIDGE #14263	Middleton			32
002130	4.03	STAR BLVD & E MAIN ST LT	Middleton			32
002130	4.061	STAR BLVD & S DEWEY AVE RT & LT	Middleton	002563	100	32
002130	4.144	BEG MILL SLOUGH # 14270	Middleton			32
002130	4.15	END MILL SLOUGH	Middleton			32
002130	4.161	STAR BLVD & MIDDLETON RD RT	Middleton	004700	6.72	32
002130	4.232	STAR BLVD & S SKYLINE DR LT	Middleton			32
002130	4.431	STAR BLVD & N MIDDLETON RD RT	Middleton	015871	100	32
002130	4.44	STAR BLVD & N MIDDLETON RD LT	Middleton			32
002130	4.693	STAR BLVD & S MARJORIE AVE LT	Middleton			32
002130	4.817	>>> Leaving City Limits <<<	Middleton			32





# IDAHO TRANSPORTATION DEPARTMENT

Effective Date:  
01/19/2016

## MILEPOINT LOG - STATE HIGHWAY SYSTEM

Route: All                      Record Type: All                      County: All                      Urban Area: All  
 Maint. Dist.: 3                      Foreman Area: All

---Intersecting---

Segment Code	Milepoint	Description of Milepoint	City Name	Segment Code	Milepoint	FA Route Number
<b>SH 44</b>		<b>Main Route</b>				
		<b>Ascending</b>				
		<b>Road</b>				
						<b>ITD District 3</b>
						<b>Canyon County</b>
002130	4.947	>>> Entering City Limits <<<	Middleton			32
002130	5.164	>>> Leaving City Limits <<<	Middleton			32
025344	100	BEG DSGN SH-44 MIDDLETON BYPASS & SH-44 RT & LT		002130	2.484	32
025344	100.515	>>> Entering City Limits <<<	Middleton			32
025344	100.922	>>> Leaving City Limits <<<	Middleton			32
025344	101.017	>>> Entering City Limits <<<	Middleton			32
025344	102.012	>>> Leaving City Limits <<<	Middleton			32
025344	102.517	>>> Entering City Limits <<<	Middleton			32
025344	102.779	>>> Leaving City Limits <<<	Middleton			32
025344	102.797	END DSGN SH-44 MIDDLETON BYPASS & SH-44 RT & LT		002130	5.176	32
002130	5.201	>>> Entering City Limits <<<	Middleton			32
002130	5.454	>>> Leaving City Limits <<<	Middleton			32
002130	5.456	DUFF LANE RT & LT		000298	106.892	32
002130	5.739	BEG CANYON CANAL BRIDGE # 14275				32
002130	6.013	BUSKIRK DR LT				32
002130	6.119	CAITLIN LN RT				32
002130	6.212	WHISPER CREEK DR LT				32
002130	6.469	LANSING LN RT & LT		004543	7	32
002130	6.469	>>> Leaving Urban Limits <<< Nampa-Caldwell				32
002130	6.485	ENTRANCE TO ELECTRICAL SUBSTATION LT				32
002130	6.623	RANCHERO DR LT				32
002130	6.722	HONEY BEE CT LT				32
002130	6.821	BUMBLE BEE LN LT				32
002130	6.921	BEEHIVE CT LT				32
002130	6.982	BEEHIVE CT W LT				32
002130	7.058	EEL LN RT				32
002130	7.337	ENTRANCE TO GAS LINE METER STATION LT				32
002130	7.501	KINGSBURY RD LT				32
002130	8.507	BLESSINGER RD RT & LT		012100	97.348	32
002130	8.7	>>> Entering City Limits <<<	Star			32
002130	9.039	>>> Leaving City Limits <<<	Star			32
002130	9.295	BENT LN RT				32
002130	9.553	>>> Leaving County Limits <<< Canyon				32
<b>SH 44</b>		<b>Main Route</b>				
		<b>Ascending</b>				
		<b>Road</b>				
						<b>ITD District 3</b>
						<b>Ada County</b>
002130	9.553	>>> Entering County Limits <<< Ada				32
002130	9.567	N CAN ADA RD LT		008003	100	32
002130	10.171	>>> Entering City Limits <<<	Star			32
002130	10.303	STATE ST & N CENTER ST LT	Star			32
002130	10.36	STATE ST & SUNLIGHT AVE RT	Star			32
002130	10.438	STATE ST & UNION ST LT	Star			32
002130	10.555	STATE ST & STAR RD RT & LT	Star	002560	10.76	32
002130	10.63	STATE ST & N POPLAR ST LT	Star			32
002130	10.704	STATE ST & MAIN ST RT & LT	Star			32
002130	10.771	STATE ST & N KNOX ST RT & LT	Star			32
002130	10.835	STATE ST & N MIRA AVE LT	Star	025290	10	32
002130	10.936	STATE ST & N COSMO AVE RT	Star			32
002130	10.996	STATE ST & N TAURUS WAY LT	Star			32
002130	11.178	>>> Leaving City Limits <<<	Star			32
002130	11.315	STATE ST & SENECA SPRINGS WAY RT & LT		000221	115.657	32
002130	11.556	S PLUMMER WAY RT/ N PLUMMER RD LT		000221	116.332	32
002130	11.795	>>> Entering City Limits <<<	Star			32
002130	11.806	>>> Leaving City Limits <<<	Star			32
002130	11.931	>>> Entering City Limits <<<	Star			32
002130	11.961	>>> Leaving City Limits <<<	Star			32
002130	12.2	JCT SH-16 LT/DSGN SH-16 RT		001390	100	32
002130	12.647	STATE ST & SHORT RD RT		026165	100.188	32
002130	13.023	STATE ST & N PALMER LN RT & LT		008026	100.175	32
002130	13.409	ATR #157 -- LONGHORN				32



# IDAHO TRANSPORTATION DEPARTMENT

Effective Date:  
01/19/2016

## MILEPOINT LOG - STATE HIGHWAY SYSTEM

Route: All      Record Type: All      County: All      Urban Area: All  
 Maint. Dist.: 3      Foreman Area: All

---Intersecting---

Segment Code	Milepoint	Description of Milepoint	City Name	Segment Code	Milepoint	FA Route Number
<b>SH 44</b>	<b>Main Route</b>	<b>Ascending</b>	<b>Road</b>	<b>ITD District 3</b>	<b>Ada County</b>	
002130	13.426	STATE ST & LONGHORN ST LT				32
002130	13.903	STATE ST & MOON VALLEY RD RT		008033	101.74	32
002130	14.291	>>> Entering City Limits <<<	Eagle			32
002130	14.423	>>> Leaving City Limits <<<	Eagle			32
002130	14.553	STATE ST & N LINDER RD RT & LT	Eagle	002570	2.17	32
002130	14.553	>>> Entering City Limits <<<	Eagle			32
002130	14.595	>>> Entering Urban Limits <<< Boise	Eagle			32
002130	14.806	>>> Leaving City Limits <<<	Eagle			32
002130	14.987	BEG MIDDLETON CANAL BRIDGE # 14280				32
002130	14.995	END MIDDLETON CANAL BRIDGE				32
002130	15.061	>>> Entering City Limits <<<	Eagle			32
002130	15.07	STATE ST & OLD VALLEY RD RT & PARK LN LT	Eagle			32
002130	15.445	STATE ST & FISHER PKWY RT & LT	Eagle			32
002130	15.591	STATE ST & COVE COLONY WAY LT	Eagle			32
002130	15.711	STATE ST & N SIERRA VIEW WAY LT	Eagle			32
002130	15.801	>>> Leaving City Limits <<<	Eagle			32
002130	15.865	>>> Entering City Limits <<<	Eagle			32
002130	16.135	STATE ST EXT LT	Eagle	026786	100	32
002130	16.18	BEG 1996 REALIGNMENT 1.3 MI W OF EAGLE RD	Eagle	015914	16.18	32
015914	16.18	BEG NEW ALIGNMENT 1.3 MI W OF EAGLE RD	Eagle	002130	16.18	32
015914	16.47	>>> Leaving City Limits <<<	Eagle			32
015914	16.62	>>> Entering City Limits <<<	Eagle			32
015914	16.864	BEG DRY CREEK BRIDGE # 14297	Eagle			32
015914	16.879	END DRY CREEK BRIDGE	Eagle			32
015914	17.502	CULVERT (OFF-SYSTEM)	Eagle			32
015914	17.608	SH-44 CONNECTOR TO SH-55 RT	Eagle	025103	0	32
015914	17.64	EAGLE RD/SH-55 RT & EAGLE RD LT	Eagle	002005	18.004	19
015914	17.64	EAGLE RD/SH-55 RT & EAGLE RD LT	Eagle	002005	18.004	32
<b>SH 44</b>	<b>SH Connector</b>	<b>One-Way Forward</b>	<b>Road</b>	<b>ITD District 3</b>	<b>Ada County</b>	
025103	0	SH-44 CONNECTOR & SH-44 RT & LT	Eagle	015914	17.608	322
025103	0.104	SH-44 CONNECTOR & SH-55 (EAGLE RD) RT & LT	Eagle	002005	42.836	322
025103	0.104	SH-44 CONNECTOR & SH-55 (EAGLE RD) RT & LT	Eagle	002005	17.959	322
025104	0	SH-44 CONNECTOR & SH-55 (EAGLE RD) RT & LT	Eagle	002005	17.927	323
025104	0	SH-44 CONNECTOR & SH-55 (EAGLE RD) RT & LT	Eagle	002005	42.832	323
025104	0.091	SH-44 CONNECTOR & SH-44/55 RT & LT	Eagle	015914	17.683	323
025105	0	SH-44 CONNECTOR & SH-44/55 RT & LT	Eagle	015914	17.649	324
025105	0.024	SH-44 CONNECTOR & EAGLE RD RT & LT	Eagle	002005	42.916	324
025105	0.024	SH-44 CONNECTOR & EAGLE RD RT & LT	Eagle	002005	18.025	324
025106	0	SH-44 CONN FRM EAGLE RD & SH-44 LT	Eagle	015914	17.61	325
025106	0.019	SH-44 CONNECTOR & EAGLE RD LT	Eagle	002005	42.912	325
<b>SH 44</b>	<b>Main Route</b>	<b>Ascending</b>	<b>Road</b>	<b>ITD District 3</b>	<b>Ada County</b>	
015914	17.64	EAGLE RD/SH-55 RT & EAGLE RD LT	Eagle	002005	18.004	32
015914	17.64	EAGLE RD/SH-55 RT & EAGLE RD LT	Eagle	002005	18.004	19
015914	17.649	FEDERAL AID CONNECTOR TO EAGLE RD LT	Eagle	025105	0	19
015914	17.683	SH-44 CONNECTOR FROM SH-55 RT	Eagle	025104	0.091	19
015914	18.539	>>> Leaving City Limits <<<	Eagle			19
015914	18.659	S EDGEWOOD LN RT & LT		002565	100.069	19
015914	18.669	>>> Entering City Limits <<<	Eagle			19
015914	19.124	N PARKINSON ST LT	Eagle	025101	0	19
015914	19.295	MILEPOST EQUATION MARKER/END NEW ALIGN	Eagle	002130	19.33	19
002130	19.33	END SH-44 REALIGNMENT/STATE ST AHEAD	Eagle	015914	19.33	19
002130	19.38	SH-55 CONNECTOR LT	Eagle	025224	0.074	19
002130	19.443	SH-55 LT & SH-44 AHEAD	Eagle	015912	44.645	19
002130	19.521	SH-55 CONNECTOR LT	Eagle	025225	0	19



# IDAHO TRANSPORTATION DEPARTMENT

Effective Date:  
01/19/2016

## MILEPOINT LOG - STATE HIGHWAY SYSTEM

Route: All                      Record Type: All                      County: All                      Urban Area: All  
 Maint. Dist.: 3                      Foreman Area: All

---Intersecting---

Segment Code	Milepoint	Description of Milepoint	City Name	Segment Code	Milepoint	FA Route Number
<b>SH 44                      SH Connector                      One-Way Reverse                      Road                      ITD District 3                      Ada County</b>						
026760	10	END CONN FROM OLD HWY 55 & SH-44 (STATE ST) LT	Eagle	002070	40.255	19
026760	10.061	BEG CONN TO SH-44 (STATE ST) & OLD HWY 55 RT/LT	Eagle	001990	44.409	19
<b>SH 44                      Main Route                      Ascending                      Road                      ITD District 3                      Ada County</b>						
002130	19.78	HORSESHOE BEND RD LT	Eagle	001990	44.369	19
002130	19.78	>>> Leaving City Limits <<<	Eagle			19
002130	19.859	STATE ST & JENNIE LN LT				19
002130	20.154	STATE ST & GARDENER LN LT				19
002130	20.361	STATE ST & N ULMER LN LT				19
002130	20.478	STATE ST & DUNCAN LN LT		008117	100	19
002130	20.643	STATE ST & ARNEY LN RT		008121	10.945	19
002130	20.898	STATE ST & BOGART LN RT & LT		002805	6.276	19
002130	21.182	STATE ST & ROE ST LT				19
002130	21.27	STATE ST & CONFEDERATE LN RT				19
002130	21.41	STATE ST & BULL RUN LN RT				19
002130	21.435	>>> Entering City Limits <<<	Garden City			19
002130	21.625	STATE ST & W SAXTON RD LT	Garden City			19
002130	21.669	>>> Leaving City Limits <<<	Garden City			19
002130	21.669	>>> Entering City Limits <<<	Boise			19
002130	21.791	STATE ST & CONNECTOR RD TO GLENWOOD ST RT	Boise			19
002130	21.814	STATE ST & N GLENWOOD ST RT (SH-44) & GARY LN LT	Boise	002850	1.336	19
002130	21.814	STATE ST & N GLENWOOD ST RT (SH-44) & GARY LN LT	Boise	002850	1.336	7220
<b>SH 44                      Main Route                      Descending                      Road                      ITD District 3                      Ada County</b>						
002850	0	GLENWOOD ST & US-20/26 (CHINDEN BLVD) RT & LT	Garden City	002070	44.166	19
002850	0.037	GLENWOOD ST & CONN TO CHINDEN (US-20/26) LT	Garden City			19
002850	0.153	GLENWOOD ST & LORIMER LN RT	Garden City	011043	100.441	19
002850	0.313	GLENWOOD ST & MIDWAY DR RT	Garden City	026020	100	19
002850	0.468	N GLENWOOD ST & BACKSTRETCH BLVD RT	Garden City	026018	100.73	19
002850	0.708	N GLENWOOD ST & W MARIGOLD ST LT	Garden City	002806	4.954	19
002850	0.776	AUTOMATIC TRAFFIC COUNTER STA #217	*	Garden City		19
002850	0.806	BEG PEDESTRIAN/BIKE OVERPASS	# 14293	Garden City		19
002850	0.813	BEG BOISE RV; GLENWOOD BRIDGE	# 14294	Garden City		19
002850	0.847	CTR BOISE RV; GLENWOOD BRIDGE		Garden City		19
002850	1.012	N GLENWOOD & RIVERSIDE DR RT 7 LT	Garden City	002805	5	19
002850	1.254	N GLENWOOD ST & N STRAWBERRY GLENN RD LT	Garden City	041205	100.353	19
002850	1.3	N GLENWOOD ST & CONN TO STATE ST RT	Garden City			19
002850	1.328	>>> Leaving City Limits <<<	Garden City			19
002850	1.328	>>> Entering City Limits <<<	Boise			19
002850	1.336	N GLENWOOD ST & STATE ST RT & STATE ST/SH-44 LT	Boise	002130	21.814	19
002850	1.336	N GLENWOOD ST & STATE ST RT & STATE ST/SH-44 LT	Boise	002130	21.814	7663
<b>SH 45                      Main Route                      Ascending                      Road                      ITD District 3                      Owyhee County</b>						
002160	9.74	JCT SH-78 RT & LT		002190	19.775	3754
002160	10.05	CULVERT				3754
002160	10.106	JCT SH-45 CONN TO SH-78 LT		015992	0.25	3754
<b>SH 45                      SH Connector                      Ascending                      Road                      ITD District 3                      Owyhee County</b>						
015992	0	JCT SH-45 CONNECTOR WITH SH-78		002190	19.461	3711
015992	0.25	JCT SH-45 CONNECTOR WITH SH-45		002160	10.106	3711
<b>SH 45                      Main Route                      Ascending                      Road                      ITD District 3                      Owyhee County</b>						
002160	10.106	JCT SH-45 CONN TO SH-78 LT		015992	0.25	3754
002160	10.386	HISTORICAL SITE #194 LT				3754
002160	10.428	BEG SNAKE RIVER BRIDGE	# 14300			3754
002160	10.495	>>> Leaving County Limits <<< Owyhee				3754



# IDAHO TRANSPORTATION DEPARTMENT


Effective Date:  
01/19/2016

## MILEPOINT LOG - STATE HIGHWAY SYSTEM

Route: All      Record Type: All      County: All      Urban Area: All  
 Maint. Dist.: 3      Foreman Area: All

---Intersecting---

Segment Code	Milepoint	Description of Milepoint	City Name	Segment Code	Milepoint	FA Route Number
<b>SH 45</b>		<b>Main Route      Ascending      Road      ITD District 3      Canyon County</b>				
002160	10.495	>>> Entering County Limits <<< Canyon				3754
002160	10.559	END SNAKE RIVER BRIDGE				3754
002160	10.843	FERRY RD RT				3754
002160	11.46	MAP ROCK ROAD LT				3754
002160	14.172	MELBA RD RT & LT		000340	103.02	3754
002160	14.212	CONN FROM MELBA RD RT				3754
002160	16.187	MELMONT RD RT & LT		012124	105.022	3754
002160	17.189	BIG FOOT RD RT & LT				3754
002160	18.011	BEG MORA CANAL BRIDGE      # 14305				3754
002160	18.016	END MORA CANAL BRIDGE				3754
002160	18.191	STAGE COACH RD RT		012122	100	3754
002160	18.86	OWYHEE DR RT				3754
002160	19.077	PATTERSON AVE RT				3754
002160	19.205	BOWMONT RD RT & LT		012111	104.022	3754
002160	19.462	ATR #229 -- BOWMONT				3754
002160	19.7	LOLA LN RT				3754
002160	20.206	BENNETT RD RT & LT				3754
002160	21.206	MISSOURI AVE LT		000305	107.684	3754
002160	21.708	SCIISM RD LT				3754
002160	22.209	DEER FLAT RD RT & LT		000238	106.035	3754
002160	22.306	BEG NEW YORK CANAL BRIDGE      # 14310				3754
002160	22.311	END NEW YORK CANAL BRIDGE				3754
002160	22.71	LAKESHORE DR RT & LT		000240	103.022	3754
002160	22.71	>>> Entering Urban Limits <<< Nampa-Caldwell				3754
002160	23.211	E LEWIS LN RT		000239	100	3754
002160	23.5	CRESTVIEW DR RT		012189	100	3754
002160	23.575	MISCELLANEOUS RD RT		012190	100	3754
002160	23.714	12TH AVE RD & RUTH LN RT				3754
002160	23.866	12TH AVE RD & FAY LN LT		012185	100.36	3754
002160	23.894	THACKER LATERAL				3754
002160	23.962	12TH AVE RD & BURK LN LT		012180	101.003	3754
002160	24.212	>>> Entering City Limits <<<	Nampa			3754
002160	24.212	12TH AVE RD & LOCUST LN RT & LT	Nampa	004557	1.74	3754
002160	24.498	12TH AVE RD & SUNRISE RIM RD LT	Nampa			3754
002160	24.602	12TH AVE RD & PALMER DR LT	Nampa			3754
002160	24.648	12TH AVE RD & LOWELL LN LT	Nampa			3754
002160	24.716	12TH AVE RD & DOOLEY LN LT	Nampa	004556	1.994	3754
002160	24.782	HERON LATERAL	Nampa			3754
002160	24.934	12TH AVE RD & MEADOWBROOK DR RT	Nampa			3754
002160	25.014	12TH AVE RD & SCHOOL AVE LT	Nampa			3754
002160	25.104	12TH AVE RD & SOUTHDAL AVE RT	Nampa			3754
002160	25.259	12TH AVE RD & GREENHURST RD RT & LT	Nampa	004720	10.117	8313
002160	25.259	12TH AVE RD & GREENHURST RD RT & LT	Nampa	004720	10.117	3754
002160	25.337	12TH AVE RD & W MICHIGAN AVE LT	Nampa			8313
002160	25.421	12TH AVE RD & S VALLEY DR LT & MALL ENTRANCE RT	Nampa			8313
002160	25.459	BEG WILSON DRAIN      # 14315	Nampa			8313
002160	25.558	12TH AVE RD & W LOUISIANA AVE LT	Nampa			8313
002160	25.617	12TH AVE RD & CONSTITUTION WAY RT (JERSEY AVE)	Nampa			8313
002160	25.758	12TH AVE RD & IOWA AVE LT	Nampa	004554	4.625	8313
002160	25.818	12TH AVE RD & E HAWAII AVE RT & W HAWAII AVE LT	Nampa	004562	10	8313
002160	25.882	12TH AVE RD & E GEORGIA AVE RT; W GEORGIA AVE LT	Nampa			8313
002160	25.966	12TH AVE RD & E FLORIDA AVE RT	Nampa			8313
002160	26.109	12TH AVE RD & E COLORADO AVE RT	Nampa			8313
002160	26.193	12TH AVE RD & E BIRD AVE RT	Nampa			8313
002160	26.259	12TH AVE RD & LAKE LOWELL LT & AMITY AVE RT	Nampa	004780	1.006	8313
002160	26.327	12TH AVE RD & E CLARK AVE RT	Nampa			8313
002160	26.399	12TH AVE RD & E DEWEY AVE RT; W DEWEY AVE LT	Nampa			8313
002160	26.472	12TH AVE RD & E SHERIDAN AVE RT	Nampa			8313
002160	26.543	12TH AVE RD & E SHERMAN AVE RT/ W SHERMAN AVE LT	Nampa			8313
002160	26.616	12TH AVE RD & E LINCOLN AVE RT/ W LINCOLN AVE LT	Nampa			8313



# IDAHO TRANSPORTATION DEPARTMENT

Effective Date:  
01/19/2016

## MILEPOINT LOG - STATE HIGHWAY SYSTEM

Route: All                      Record Type: All                      County: All                      Urban Area: All  
 Maint. Dist.: 3                      Foreman Area: All

---Intersecting---

Segment Code	Milepoint	Description of Milepoint	City Name	Segment Code	Milepoint	FA Route Number
<b>SH 45</b>		<b>Main Route                      Ascending                      Road</b>		<b>ITD District 3</b>		<b>Canyon County</b>
002160	26.689	12TH AVE RD & E WASHINGTON AVE RT/ W WASH AVE LT	Nampa			8313
002160	26.76	12TH AVE RD & ROOSEVELT AVE RT	Nampa			8313
002160	26.78	12TH AVE & 14TH ST RT & LT	Nampa	004553	0.071	8313
002160	26.852	12TH AVE & 13TH ST RT & LT	Nampa			8313
002160	26.932	12TH AVE & 12TH ST S RT & LT	Nampa			8313
002160	27.002	12TH AVE & 11TH ST S RT & LT	Nampa			8313
002160	27.074	12TH AVE & 10TH ST S RT & LT	Nampa			8313
002160	27.147	12TH AVE & 9TH ST S RT & LT	Nampa			8313
002160	27.218	12TH AVE & 8TH ST S RT & LT	Nampa			8313
002160	27.289	12TH AVE & 7TH ST S RT & LT	Nampa	004790	0	8313
002160	27.357	12TH AVE & 6TH ST S RT & LT	Nampa			8313
002160	27.435	12TH AVE & 5TH ST S RT & LT	Nampa			8313
002160	27.507	12TH AVE & 4TH ST S RT & LT	Nampa			8313
002160	27.579	12TH AVE & 3RD ST S RT & LT	Nampa	002161	27.58	8313
<b>SH 45</b>		<b>Main Route                      One-Way Forward                      Road</b>		<b>ITD District 3</b>		<b>Canyon County</b>
002160	27.579	12TH AVE & 3RD ST S RT & LT	Nampa	002161	27.58	8313
002160	27.65	2ND ST S & 12TH AVE RT & LT	Nampa	002550	0	8313
002160	27.725	2ND ST S & 11TH AVE S RT & LT	Nampa	002040	58.746	8313
<b>SH 45</b>		<b>Main Route                      One-Way Reverse                      Road</b>		<b>ITD District 3</b>		<b>Canyon County</b>
002161	27.58	3RD ST S & 12TH AVE S RT & LT	Nampa	002160	27.579	8313
002161	27.65	3RD ST S & 11TH AVE S RT & LT (I-84 BUS LOOP)	Nampa	002040	58.665	8313
<b>SH 51</b>		<b>Main Route                      Ascending                      Road</b>		<b>ITD District 3</b>		<b>Owyhee County</b>
002170	0	NV/ID ST LINE; DUCK VALLEY INDIAN RES BOUNDARY				34
002170	1.458	BUREAU OF INDIAN AFFAIRS HWY 7 LT				34
002170	1.64	CULVERT				34
002170	2.925	BUREAU OF INDIAN AFFAIRS HWY 8 LT				34
002170	7.26	BUREAU OF INDIAN AFFAIRS HWY 211 RT				34
002170	8.411	CULVERT				34
002170	11.413	CATTLE GUARD				34
002170	11.415	DUCK VALLEY INDIAN RESERVATION BDY (SIGN) RT				34
002170	11.415	>>> Leaving Indian Reservation Limits <<< Duck Valley				34
002170	12.042	CULVERT				34
002170	13.155	ENTRANCE TO ITD MAINTENANCE YARD #33300 RT				34
002170	13.493	BATTLE CREEK RD LT				34
002170	14.115	BEG SQUAW CREEK                      # 14530				34
002170	16.22	BEG TURNOUT LT				34
002170	16.26	END TURNOUT LT				34
002170	19.889	SHEEP CREEK RD RT				34
002170	20.208	CULVERT CMP				34
002170	21.431	CATTLE GUARD				34
002170	26.41	BEG TURNOUT RT				34
002170	26.421	ENTER REST AREA LT				34
002170	26.45	END TURNOUT RT				34
002170	26.503	ENTER REST AREA LT				34
002170	28.915	TINDALL RD RT				34
002170	32.181	SHEEP CREEK RD RT				34
002170	32.19	CATTLE GUARD				34
002170	32.417	LOUSE CREEK				34
002170	32.5	GRASMERE (SIGN RT; UNINCORPORATED)				34
002170	38.68	CATTLE GUARD				34
002170	42.8	CATTLE GUARD				34
002170	44.84	BATTLE CREEK RD RT & LT				34
002170	45.92	CATTLE GUARD				34
002170	50.185	ENTRANCE TO STOCKPILE SITE RT				34
002170	52.132	CATTLE GUARD				34
002170	54.566	BROKEN WAGON FLAT RD RT				34



# IDAHO TRANSPORTATION DEPARTMENT

Effective Date:  
01/19/2016

## MILEPOINT LOG - STATE HIGHWAY SYSTEM

Route: All                      Record Type: All                      County: All                      Urban Area: All  
 Maint. Dist.: 3                      Foreman Area: All

---Intersecting---

Segment Code	Milepoint	Description of Milepoint	City Name	Segment Code	Milepoint	FA Route Number
<b>SH 51</b>		<b>Main Route      Ascending</b>	<b>Road</b>	<b>ITD District 3</b>		<b>Owyhee County</b>
002170	55.744	CULVERT				34
002170	55.85	BEG TURNOUT RT				34
002170	55.885	END TURNOUT RT				34
002170	61.444	BOB TINDALL RD LT				34
002170	61.824	CATTLE GUARD				34
002170	63.492	SUGAR VALLEY RD RT & SHOOFLY RD LT				34
002170	65.77	TINDALE RD RT				34
002170	66.269	CATTLE DRIVE RD LT				34
002170	67.402	DAVIS RD LT				34
002170	69.715	CONNECTOR TO/FROM SH-78 LT		002190	75.796	34
<b>SH 51</b>		<b>SH Connector      Ascending</b>	<b>Road</b>	<b>ITD District 3</b>		<b>Owyhee County</b>
015994	0	JCT SH-51 CONNECTOR WITH SH-51		002170	69.715	3715
015994	0.09	JCT SH-51 CONNECTOR WITH SH-78		002190	75.796	3715
<b>SH 51</b>		<b>Main Route      Ascending</b>	<b>Road</b>	<b>ITD District 3</b>		<b>Owyhee County</b>
002170	69.715	CONNECTOR TO/FROM SH-78 LT		002190	75.796	34
002170	69.918	JCT SH-78 LT		002190	76.004	34
002170	70.006	HOT CREEK RD RT				34
002170	70.078	CATTLE GUARD				34
002170	70.114	BEG SOUTH SIDE CANAL # 14535				34
002170	70.536	BEG BRUNEAU RIVER SLOUGH BRIDGE # 14540				34
002170	70.845	BEG BRUNEAU RIVER BRIDGE # 14545				34
002170	70.974	BEG BRUNEAU RIVER SLOUGH BRIDGE # 14550				34
002170	71.49	BRUNEAU (SIGN RT; UNINCORPORATED)				34
002170	71.684	RUTH RD LT				34
002170	71.755	BENHAM RD LT				34
002170	71.816	HYDE ST LT				34
002170	71.89	BELLE ST (CLOYER RD) LT				34
002170	71.914	BEG BUCKAROO DITCH BRIDGE # 14555				34
002170	71.931	HOT SPRINGS RD RT		000373	107.586	34
002170	73.98	SPORTSMAN ACCESS TO CRANE FALLS COVE ARM LT				34
002170	76.186	ENT TO ROADSIDE PICNIC AREA				34
002170	76.24	ENT TO ROADSIDE PICNIC AREA				34
002170	76.582	JCT SH-78 RT & YOUNG RD LT		002190	82.68	34
002170	76.65	OREGON TRAIL RD LT				34
002170	76.919	BEG SNAKE RIVER BRIDGE # 14560				34
002170	76.979	>>> Leaving County Limits <<< Owyhee				34
<b>SH 51</b>		<b>Main Route      Ascending</b>	<b>Road</b>	<b>ITD District 3</b>		<b>Elmore County</b>
002170	76.979	>>> Entering County Limits <<< Elmore				34
002170	77.036	END SNAKE RIVER BRIDGE				34
002170	79.356	GOLDSMITH RD RT				34
002170	79.627	GRAVEL PIT RD LT				34
002170	80.2	OVERHEAD UTILITY CROSSING				34
002170	80.76	OVERHEAD UTILITY CROSSING				34
002170	81.286	FLYING H RD RT		008655	100	34
002170	81.79	BLANKSMA RD LT		008708	101.538	34
002170	83.411	BEEF DUMP RD RT & LT		000448	104.58	34
002170	86.622	DIVISION RD (W 54TH S) LT		008835	103.788	34
002170	87.789	HAMILTON RD (W 42ND S) LT		008714	100	34
002170	88.294	OLD GRANDVIEW RD (W 36TH S) LT		008712	106.971	34
002170	89.782	SMITH RD LT & W 24TH S RT		008713	101.251	34
002170	90.592	>>> Entering City Limits <<<	Mountain Home			34
002170	90.712	>>> Entering Urban Limits <<< Mountain Home	Mountain Home			34
002170	90.785	JCT SH-67 LT	Mountain Home	002180	8.948	34
002170	90.88	>>> Leaving City Limits <<<	Mountain Home			34
002170	90.95	AIRBASE RD & S 14TH W ST RT				34
002170	91.027	>>> Entering City Limits <<<	Mountain Home			34



# IDAHO TRANSPORTATION DEPARTMENT

Effective Date:  
01/19/2016

## MILEPOINT LOG - STATE HIGHWAY SYSTEM

Route: All      Record Type: All      County: All      Urban Area: All  
Maint. Dist.: 3      Foreman Area: All

---Intersecting---

Segment Code	Milepoint	Description of Milepoint	City Name	Segment Code	Milepoint	FA Route Number
<b>SH 51</b>	<b>Main Route</b>	<b>Ascending</b>	<b>Road</b>	<b>ITD District 3</b>	<b>Elmore County</b>	
002170	91.152	AIRBASE RD & BRADFORD ST LT	Mountain Home	008869	100	34
002170	91.275	AIRBASE RD & JEROME ST LT	Mountain Home	008844	100	34
002170	91.402	AIRBASE RD & GARRETT ST LT	Mountain Home	030959	100	34
002170	91.527	AIRBASE RD & HASKETT ST RT & LT	Mountain Home	005390	0	34
002170	91.768	AIRBASE RD & 5TH W ST RT & LT	Mountain Home			34
002170	91.778	>>> Entering Urban Limits <<< Mountain Home	Mountain Home			34
002170	91.778	>>> Entering County Limits <<< Elmore	Mountain Home			34
002170	91.778	>>> Entering City Limits <<<	Mountain Home			34
002170	91.778	>>> Entering Urban Limits <<< Mountain Home	Mountain Home			34
002170	91.778	>>> Entering County Limits <<< Elmore	Mountain Home			34
002170	91.778	>>> Entering City Limits <<<	Mountain Home			34
002170	91.874	BEG 2003 REALIGNMENT	Mountain Home			34
002170	91.874	BEG 2003 REALIGNMENT	Mountain Home			34
002170	91.948	AIRBASE RD (SH-51) & OLD HWY 30 RT	Mountain Home	001020	4.501	34
002170	92.062	CENTER RAIL ROAD UNDERPASS # 27831	Mountain Home			34
002170	92.089	BEGIN DIVIDED SH-51	Mountain Home	001020	4.384	34
<b>SH 51</b>	<b>Main Route</b>	<b>One-Way Forward</b>	<b>Road</b>	<b>ITD District 3</b>	<b>Elmore County</b>	
002170	92.089	BEGIN DIVIDED SH-51	Mountain Home	001020	4.384	34
002170	92.24	SH-51 & E JACKSON ST RT & LT	Mountain Home	001021	4.206	34
<b>SH 51</b>	<b>Main Route</b>	<b>One-Way Reverse</b>	<b>Road</b>	<b>ITD District 3</b>	<b>Elmore County</b>	
001021	4.062	JCT I-84 BUS (AMERICAN LEGION BLVD) RT & LT	Mountain Home	002170	93.598	34
001021	4.062	JCT I-84 BUS (AMERICAN LEGION BLVD) RT & LT	Mountain Home	002170	93.598	8123
001021	4.135	2ND E ST & 2ND N ST RT & LT	Mountain Home			34
001021	4.206	E JACKSON ST AHEAD & SH-51 RT & LT	Mountain Home	002170	92.24	34
001020	4.116	JCT AMERICAN LEGION BLVD/I-84B LT	Mountain Home	002170	93.538	8123
001020	4.116	JCT AMERICAN LEGION BLVD/I-84B LT	Mountain Home	002170	93.538	34
001020	4.189	N MAIN ST & 2ND N ST RT & LT	Mountain Home			34
001020	4.268	N MAIN ST & JACKSON ST RT & LT	Mountain Home	001021	4.36	34
001020	4.268	N MAIN ST & JACKSON ST RT & LT	Mountain Home	001021	4.36	34
001020	4.309	END DIVIDED SH-51	Mountain Home	002170	92.089	34
<b>SH 52</b>	<b>Main Route</b>	<b>Ascending</b>	<b>Road</b>	<b>ITD District 3</b>	<b>Payette County</b>	
002010	0	>>> Entering Urban Limits <<< Payette				8753
002010	0	CTR SNAKE RV BR (STATE LINE) # 14565				8753
002010	0.068	>>> Entering City Limits <<<	Payette			8753
002010	0.077	END SNAKE RIVER BRIDGE	Payette			8753
002010	0.18	ENTRANCE TO CEMETERY LT	Payette			8753
002010	0.233	N 6TH ST & 17TH AVE N LT	Payette	009507	100	8753
002010	0.315	N 6TH ST & 16TH AVE N RT	Payette			8753
002010	0.386	N 6TH ST & 15TH AVE N RT	Payette			8753
002010	0.488	N 6TH ST & 14TH AVE N RD RT	Payette	009376	100.354	8753
002010	0.633	N 6TH ST & 12TH AVE N RT	Payette			8753
002010	0.774	N 6TH ST & 10TH AVE N RT	Payette	009410	100.376	8753
002010	0.992	N 6TH ST & 7TH AVE N RT & LT	Payette	007370	0.374	8753
002010	1.084	N 6TH ST & 6TH AVE N RT & LT	Payette			8753
002010	1.161	N 6TH ST & 5TH AVE N RT & LT	Payette			8753
002010	1.22	N 6TH ST RT	Payette			8753
002010	1.297	BEG RR BRIDGE # 14570	Payette			8753
002010	1.421	END RR BRIDGE	Payette			8753
002010	1.508	7TH ST & CENTER AVE RT & LT	Payette	007360	0	8753
002010	1.584	7TH ST & 1ST AVE S RT & LT	Payette	000394	100.076	8753
002010	1.664	2ND AVE S & US-95 SPUR RT & 7TH ST LT	Payette	007300	0	8713
002010	1.664	2ND AVE S & US-95 SPUR RT & 7TH ST LT	Payette	007300	0	8753
002010	1.736	2ND AVE S & 8TH ST RT & LT	Payette	001542	1.354	8713
002010	1.812	2ND AVE S & S 9TH ST RT & LT	Payette	007310	0.343	8713
002010	1.888	2ND AVE S & 10TH ST RT & LT	Payette			8713
002010	1.966	2ND AVE S & 11TH ST RT & LT	Payette			8713



# IDAHO TRANSPORTATION DEPARTMENT

Effective Date:  
01/19/2016

## MILEPOINT LOG - STATE HIGHWAY SYSTEM

Route: All                      Record Type: All                      County: All                      Urban Area: All  
 Maint. Dist.: 3                      Foreman Area: All

---Intersecting---

Segment Code	Milepoint	Description of Milepoint	City Name	Segment Code	Milepoint	FA Route Number
<b>SH 52</b>		<b>Main Route                      Ascending</b>	<b>Road</b>			<b>ITD District 3                      Payette County</b>
002010	2.039	2ND AVE S & 12TH ST RT & LT	Payette			8713
002010	2.111	2ND AVE S & 13TH ST RT & LT	Payette			8713
002010	2.182	2ND AVE S & 14TH ST RT & LT	Payette			8713
002010	2.254	2ND AVE S & 15TH ST RT & LT	Payette			8713
002010	2.327	JCT US-95 RT & LT	Payette	001540	68.372	8713
002010	2.405	BEG LOWER PAYETTE DITCH BRIDGE # 14576	Payette			8713
002010	2.445	2ND AVE S & 18TH ST LT	Payette	007320	0	8713
002010	2.502	18TH ST & 3RD AVE S LT	Payette			8713
002010	2.733	STC 8803 SPUR RT & WAYNE DR LT	Payette	007350	0	8713
002010	2.83	18TH ST & 6TH AVE S RT	Payette	007260	4.935	8713
002010	2.98	>>> Leaving City Limits <<<	Payette			8713
002010	3.347	OVERHEAD UTILITY CROSSING				8713
002010	3.558	S IOWA AVE LT		007330	0	8713
002010	3.914	RABY LN RT		007340	1.14	8713
002010	4.465	MICKLESON LN RT				8713
002010	4.48	>>> Leaving Urban Limits <<< Payette				8713
002010	4.57	OVERHEAD UTILITY CROSSING				3857
002010	4.7	CLAY PEAK RD LT				3857
002010	4.759	YEAGER LANE RT		009508	100.358	3857
002010	6.229	KILLEBREW DR RT		000392	103.104	3857
002010	6.891	LITTLE WILLOW CRK RD (TO PADDOCK VALLEY RES) LT		000398	100	3857
002010	6.891	CONNECTOR TO LITTLE WILLOW RD LT		000398	100	3857
002010	7.484	BEG ROADSIDE PARK RT				3857
002010	7.526	END ROADSIDE PARK RT				3857
002010	7.559	FORT WILSON DR (WRIGHT LN) LT		009511	100	3857
002010	7.568	BEG LOWER PAYETTE CANAL BRIDGE # 14586				3857
002010	7.784	BEG PAYETTE RV SLOUGH BRIDGE # 14589				3857
002010	9.603	BLUFF RD LT		000379	100	3857
002010	11.309	CONNECTOR TO BLACK RIDGE RD RT				3857
002010	11.337	BLACKS BRIDGE RD RT & BIG WILLOW RD LT		007230	2.433	3857
002010	11.492	DRAIN DITCH				3857
002010	12.653	BEG PAYETTE RIVER BRIDGE # 14595				3857
002010	13.262	BEG RR BRIDGE # 14600				3857
002010	13.408	SE 1ST AVE RT & LT		009313	102.025	3857
002010	13.814	BEG NOBLE CANAL BRIDGE # 14605				3857
002010	13.822	END NOBLE CANAL BRIDGE				3857
002010	14.419	JCT SH-72 RT & SANDHOLLOW RD AHEAD		002030	1.989	26
002010	14.419	JCT SH-72 RT & SANDHOLLOW RD AHEAD		002030	1.989	3857
002010	14.75	BEG NOBLE CANAL BRIDGE # 14610				26
002010	14.754	END NOBLE CANAL BRIDGE				26
002010	14.917	CASSIA RD RT		009310	101.001	26
002010	15.417	SE 1ST AVE LT		009313	103.558	26
002010	15.533	BEG 'B' LATERAL CANAL BRIDGE # 14615				26
002010	15.98	DALLAS RD LT		007990	12.65	26
002010	16.379	BEG DRAIN DITCH # 14620				26
002010	16.706	ELGIN RD RT		000381	101.353	26
002010	16.706	ELGIN RD RT		000381	101.356	26
002010	17.234	DRAIN DITCH				26
002010	17.636	FREMONT RD LT		009309	100	26
002010	18.041	COUNTY LINE RD RT & LT		000404	108.864	26
002010	18.041	>>> Leaving County Limits <<< Payette				26
<b>SH 52</b>		<b>Main Route                      Ascending</b>	<b>Road</b>			<b>ITD District 3                      Gem County</b>
002010	18.041	>>> Entering County Limits <<< Gem				26
002010	18.041	COUNTY LINE RD RT & LT		000404	108.864	26
002010	18.042	FARMERS CO-OP WASTEWAY				26
002010	19.242	BEG TURNOUT LT				26
002010	19.35	END TURNOUT LT				26
002010	19.373	LITTLE ROCK RD RT & LT				26
002010	20.34	THORNOCK RD LT				26







# IDAHO TRANSPORTATION DEPARTMENT

Effective Date:  
01/19/2016

## MILEPOINT LOG - STATE HIGHWAY SYSTEM

Route: All      Record Type: All      County: All      Urban Area: All  
Maint. Dist.: 3      Foreman Area: All

---Intersecting---

Segment Code	Milepoint	Description of Milepoint	City Name	Segment Code	Milepoint	FA Route Number
<b>SH 52</b>		<b>Main Route      Ascending</b>	<b>Road</b>			
002010	33.28	>>> Leaving Urban Limits <<< Emmett				26
002010	33.726	BLACK CANYON HWY LT & VAN DEUSEN RD AHEAD		005600	6.53	26
002010	34.174	LOWER BLUFF RD RT & LT				26
002010	35.16	E IDAHO BLVD RT		000421	108.58	26
002010	35.94	OVERHEAD UTILITY CROSSING				26
002010	36.28	HONEY LN RT				26
002010	36.953	N PLAZA RD RT		005580	10.44	26
002010	37.3	OVERHEAD UTILITY CROSSING				26
002010	37.847	ENTRANCE/EXIT BLACK CANYON REST AREA RT				26
002010	37.94	BLACK CANYON DAM RT				26
002010	38.09	SPRING CREEK RD LT				26
002010	38.784	BEG TURNOUT/BOAT LAUNCH RT				26
002010	38.86	END TURNOUT/BOAT LAUNCH RT				26
002010	39.196	ENTRANCE TO BLACK CANYON STATE PARK RT				26
002010	39.84	BEG TURNOUT/VIEWPOINT RT				26
002010	39.88	END TURNOUT/VIEWPOINT RT				26
002010	40.66	BEG TURNOUT RT				26
002010	40.71	END TURNOUT RT				26
002010	40.863	BEG TURNOUT RT				26
002010	40.945	END TURNOUT RT				26
002010	41.13	ENTRANCE TO TRIANGLE PARK RT				26
002010	41.67	BEG TURNOUT RT				26
002010	41.715	END TURNOUT RT				26
002010	42.166	ENTRANCE TO REST AREA RT				26
002010	42.273	EXIT REST AREA RT				26
002010	42.82	BEG TURNOUT RT				26
002010	42.94	END TURNOUT RT				26
002010	43.75	BEG TURNOUT RT				26
002010	43.81	END TURNOUT RT				26
002010	44	ROYSTONE HOTSPRINGS LT				26
002010	44.19	BEG TURNOUT LT				26
002010	44.3	END TURNOUT LT				26
002010	44.36	BEG SQUAW CREEK BRIDGE # 14655				26
002010	44.76	ATR #162 -- SWEET OLA				26
002010	44.995	MONTOUR RD RT & SWEET OLA HIGHWAY LT		005560	2.171	26
002010	45	CONNECTOR TO SWEET-OLA HWY LT				26
002010	46.4	SHELLY LN LT				26
002010	48.48	CMP DRAIN PIPE				26
002010	49.534	>>> Leaving County Limits <<< Gem				26
<b>SH 52</b>		<b>Main Route      Ascending</b>	<b>Road</b>			
002010	49.534	>>> Entering County Limits <<< Boise				26
002010	53.988	>>> Entering City Limits <<<	Horseshoe Bend			26
002010	54.1	CONNECTOR FROM SH-55 LT	Horseshoe Bend	016713	0	26
002010	54.126	JCT SH-55 RT & LT	Horseshoe Bend	001990	64.656	26
<b>SH 55</b>		<b>Main Route      Ascending</b>	<b>Road</b>			
001990	0	JCT US-95 RT & BUNTROOK RD LT		001540	26.262	25
001990	0.998	EDISON RD RT & LT				25
001990	1.643	>>> Entering City Limits <<<	Marsing			25
001990	1.667	MAIN ST & 13TH AVE W RT	Marsing	036820	100.029	25
001990	1.709	MAIN ST (SH-55) & 13TH AVE RT	Marsing	036821	100.053	25
001990	1.775	MAIN ST & EDWARDS ST LT	Marsing	036824	100	25
001990	1.821	MAIN ST (SH-55) & KERRY ST LT	Marsing	036825	100	25
001990	1.885	MAIN ST (SH-55) & 9TH AVE W RT	Marsing	036822	100.072	25
001990	1.919	MAIN ST (SH-55) & FRONT ST LT	Marsing	036826	100	25
001990	1.997	MAIN ST (SH-55) & 8TH AVE W (SH-78) RT	Marsing	002190	0	25
001990	2.026	MAIN ST ((SH-55) & 7TH AVE RT	Marsing	036835	100.047	25
001990	2.101	MAIN ST (SH-55) & CANAL ST RT	Marsing	036838	100.346	25



# IDAHO TRANSPORTATION DEPARTMENT

Effective Date:  
01/19/2016

## MILEPOINT LOG - STATE HIGHWAY SYSTEM

Route: All                      Record Type: All                      County: All                      Urban Area: All  
 Maint. Dist.: 3                      Foreman Area: All

---Intersecting---

Segment Code	Milepoint	Description of Milepoint	City Name	Segment Code	Milepoint	FA Route Number
<b>SH 55</b>		<b>Main Route                      Ascending</b>	<b>Road</b>	<b>ITD District 3</b>		<b>Owyhee County</b>
001990	2.113	C LINE CANAL	Marsing			25
001990	2.125	MAIN ST (SH-55) & UP RD RT	Marsing	036839	100.167	25
001990	2.154	MAIN ST & REICH ST LT	Marsing	036845	100	25
001990	2.245	MAIN ST & 4TH AVE W RT	Marsing	036840	100.121	25
001990	2.284	MAIN ST & 3RD AVE W RT & LT	Marsing	036841	100.21	25
001990	2.352	MAIN ST & 2ND AVE W RT & LT	Marsing	036842	100.295	25
001990	2.392	MAIN ST & 1ST AVE W RT & LT	Marsing	036843	100.189	25
001990	2.455	MAIN ST & BRUNEAU AVE RT & LT	Marsing	011696	104.28	25
001990	2.455	MAIN ST & BRUNEAU AVE RT & LT	Marsing			25
001990	2.49	MAIN ST & 1ST AVE E LT	Marsing	036860	100	25
001990	2.521	MAIN ST & RIVER FRONT DR RT	Marsing	036857	100.103	25
001990	2.543	>>> Leaving City Limits <<<	Marsing			25
001990	2.605	BEG SNAKE RIVER;MARSING BRIDGE # 14670				25
001990	2.65	>>> Leaving County Limits <<< Owyhee				25
<b>SH 55</b>		<b>Main Route                      Ascending</b>	<b>Road</b>	<b>ITD District 3</b>		<b>Canyon County</b>
001990	2.65	>>> Entering County Limits <<< Canyon				25
001990	2.749	END SNAKE RIVER; MARSING BRIDGE				25
001990	3.008	CONNECTOR TO SUNNYSLOPE RD RT				25
001990	3.145	SUNNYSLOPE RD RT		004550	0	25
001990	3.667	SYMMS RD RT				25
001990	4.184	TRUE RD LT				25
001990	4.643	ATR #238 -- SUNNYSLOPE				25
001990	4.692	LOWELL RD RT & LT				25
001990	4.933	CULVERT (OFF SYSTEM)				25
001990	5.598	MYRTLE LN LT		016404	100.254	25
001990	5.643	LINDA LN LT		016402	100.244	25
001990	5.688	APRICOT LN RT & LT		012450	101.746	25
001990	6.106	BEG LOW LINE CANAL # 14681				25
001990	6.183	PEAR LN LT				25
001990	6.463	BEEET RD LT				25
001990	6.67	HOSKINS RD LT				25
001990	7.054	BEG HIGH LINE CANAL BRIDGE # 14685				25
001990	7.113	PRIDE LN RT & LT				25
001990	7.615	CHICKEN DINNER RD RT & LT		000250	102.039	25
001990	8.089	PECAN LN RT				25
001990	8.098	BEG LOW LINE CANAL BRIDGE # 14690				25
001990	8.618	MALT RD RT & LT		000248	102.003	25
001990	9.544	BEG NORTH CANAL # 14695				25
001990	9.608	WAGNER RD RT & LT				25
001990	10.114	RIVERSIDE RD RT		004550	6.86	25
001990	10.139	BEG BURRIS LATERAL # 14700				25
001990	10.614	KARCHER RD & FARMWAY RD RT & LT		004560	0	25
001990	10.614	>>> Entering Urban Limits <<< Nampa-Caldwell				25
001990	11.168	ASHLAND DR LT				25
001990	11.366	KIMBALL AVE RT & LT				25
001990	11.463	ELLIS AVE RT				25
001990	11.621	S 10TH AVE RT & LT		004570	0	25
001990	11.88	OVERHEAD UTILITY CROSSING				25
001990	12.121	MONTANA AVE RT & LT		004527	1.01	25
001990	12.558	BEG DEER FLAT CANAL BRIDGE # 14705				25
001990	12.561	CTR DEER FLAT CANAL BRIDGE				25
001990	12.625	INDIANA AVE RT & LT	Caldwell	004528	2.51	25
001990	12.625	>>> Entering City Limits <<<	Caldwell			25
001990	12.789	ENT TO HILLCREST MEMORIAL GARDENS CEMETERY RT	Caldwell			25
001990	12.876	ATR#161 -- CANYONVIEW	Caldwell			25
001990	13.09	BEG PHYLLIS CANAL BRIDGE # 14710	Caldwell			25
001990	13.127	FLORIDA AVE RT & LT	Caldwell	004522	6.003	25
001990	13.378	>>> Leaving City Limits <<<	Caldwell			25
001990	13.629	LAKE AVE RT & LT	Caldwell	004690	0	25



# IDAHO TRANSPORTATION DEPARTMENT


Effective Date:  
01/19/2016

## MILEPOINT LOG - STATE HIGHWAY SYSTEM

Route: All      Record Type: All      County: All      Urban Area: All  
Maint. Dist.: 3      Foreman Area: All

---Intersecting---

Segment Code	Milepoint	Description of Milepoint	City Name	Segment Code	Milepoint	FA Route Number
<b>SH 55</b>		<b>Main Route</b>	<b>Road</b>			
		<b>Ascending</b>				
			<b>ITD District 3</b>			<b>Canyon County</b>
001990	13.629	>>> Entering City Limits <<<	Caldwell			25
001990	14.043	>>> Leaving City Limits <<<	Caldwell			25
001990	14.058	BEG WILSON DRAIN BRIDGE # 14715				25
001990	14.639	MIDWAY RD RT & LT	Nampa			25
001990	14.639	>>> Entering City Limits <<<	Nampa			25
001990	15.364	>>> Leaving City Limits <<<	Nampa			25
001990	15.455	BEG ELIJAH DRAIN BRIDGE # 14720				25
001990	15.461	>>> Entering City Limits <<<	Nampa			25
001990	15.476	KARCHER RD & LATAH DR LT	Nampa			25
001990	15.628	KARCHER RD & MIDDLETON RD RT & LT	Nampa	004542	4.507	25
001990	15.818	KARCHER RD & SUNDANCE RD LT	Nampa	004541	0	25
001990	16.058	KARCHER RD & BEG NEW ALIGNMENT	Nampa			25
001990	16.058	KARCHER RD & BEG NEW ALIGNMENT	Nampa			25
001990	16.154	KARCHER RD & NAMPA-CALDWELL BLVD RT & LT	Nampa	002040	55.9	25
015868	16.154	SH-55 (NHS-25) & I-84B (NAMPA-CALD BLVD) RT & LT	Nampa	002040	55.9	25
015868	16.199	SH-55 (NHS-25) & CONNECTOR FROM I-84B RT	Nampa	025417	0.063	25
015868	16.334	ATR #228 -- KARCHER BYPASS	Nampa			25
015868	16.369	BEG RR BRIDGE OP # 14722	Nampa			25
015868	16.387	END RR BRIDGE OP # 14722	Nampa			25
015868	16.427	BEG I-84 EB ON RAMP RT	Nampa	025389	10	25
015868	16.462	END I-84 EB OFF RAMP LT	Nampa	025388	10.445	25
015868	16.465	BEG INDIAN CREEK BRIDGE # 14724	Nampa			25
015868	16.49	END INDIAN CREEK BRIDGE # 14724	Nampa			25
015868	16.529	SH-55 & I-84 CONNECTOR RAMP RT & LT	Nampa	025390	10.05	25
015868	16.529	SH-55 & CTR I-84 IC #33 OP	Nampa	025390	10.05	25
015868	16.588	BEG I 84 IC #33 OP # 14729	Nampa			25
015868	16.618	END I 84 IC #33 OP # 14729	Nampa			25
015868	16.679	END WB OFF RAMP B I-84 IC #33 LT	Nampa	025387	10.341	25
015868	16.691	END WB OFF RAMP A I-84 IC #33 LT	Nampa	025385	10.386	25
015868	16.766	END SH55 & WB ON RAMP LT/KARCHER BYPASS RT/EXT TO N	Nampa	025386	10	25
015868	16.766	END SH55 & WB ON RAMP LT/KARCHER BYPASS RT/EXT TO N	Nampa	025386	10	8553
		SH 55 is overlapped by US 30 (001010   33.539 / 45.998)				
		SH 55 is overlapped by I 84 (001010   33.539 / 45.998)				
<b>SH 55</b>		<b>Main Route</b>	<b>Road</b>			
		<b>Ascending</b>				
			<b>ITD District 3</b>			<b>Ada County</b>
002005	36.1	I-84 EB ON/OFF RAMPS IC# 46 RT & LT	Meridian	008625	0.53	27
002005	36.1	I-84 EB ON/OFF RAMPS IC# 46 RT & LT	Meridian	008625	0.53	8963
002005	36.251	I-84 EB ON RAMP LT, IC# 46	Meridian	008629	0	27
002005	36.319	BEG I-84 OVERPASS IC# 46 # 26280	Meridian			27
002005	36.343	CTR I-84 OVERPASS IC# 46 # 26280	Meridian	001010	45.998	27
002005	36.382	END I-84 OVERPASS IC# 46	Meridian			27
002005	36.434	I-84 WB ON/OFF RAMPS IC# 46	Meridian	008627	0.693	27
002005	36.477	CONNECTOR FROM I-84 WB OFF RAMP RT IC# 46	Meridian	025447	10.053	27
002005	36.575	>>> Leaving City Limits <<<	Meridian			27
002005	36.582	EAGLE RD & E MAGIC VIEW DR LT	Meridian			27
002005	36.582	>>> Entering City Limits <<<	Meridian			27
002005	36.588	EAGLE RD & ENTRANCE TO ST LUKE'S RT	Meridian			27
002005	36.677	EAGLE RD & ST LUKES ENTRNC RT & E ST LUKES ST LT	Meridian			27
002005	36.749	EAGLE RD & E AUTUMN WAY LT	Meridian	026116	100	27
002005	36.815	EAGLE RD & E SPRINGWOOD DR LT/ E LOUISE DR RT	Meridian	026116	100.467	27
002005	36.943	EAGLE RD & FRANKLIN RD RT & LT	Meridian	004740	8.286	27
002005	37.092	EAGLE RD & E LANARK ST RT & LT	Meridian			27
002005	37.146	CONCRETE CULVERT	Meridian			27
002005	37.169	RR CROSSING #819599C	Meridian			27
002005	37.278	EAGLE RD & COMMERCIAL CT RT & LT	Meridian			27
002005	37.446	EAGLE RD & PINE AVE RT & LT	Meridian	002584	6.963	27
002005	37.602	EAGLE RD & PRESIDENTIAL DR RT	Meridian			27
002005	37.751	EAGLE RD & FLORENCE ST LT	Meridian	010627	100.076	27
002005	37.915	>>> Leaving City Limits <<<	Meridian			27



# IDAHO TRANSPORTATION DEPARTMENT

Effective Date:  
01/19/2016

## MILEPOINT LOG - STATE HIGHWAY SYSTEM

Route: All      Record Type: All      County: All      Urban Area: All  
Maint. Dist.: 3      Foreman Area: All

---Intersecting---

Segment Code	Milepoint	Description of Milepoint	City Name	Segment Code	Milepoint	FA Route Number
<b>SH 55</b>		<b>Main Route</b>				
		<b>Ascending</b>				
		<b>Road</b>				
			<b>ITD District 3</b>			
					<b>Ada County</b>	
002005	37.945	N EAGLE RD & E FAIRVIEW AVE RT & LT		002000	71.624	27
002005	37.955	>>> Entering City Limits <<<	Meridian			27
002005	38.195	N EAGLE RD & VILLAGE DR RT	Meridian	030434	100.25	27
002005	38.434	N EAGLE RD & E RIVER VALLEY ST RT & LT	Meridian	025494	100	27
002005	38.475	>>> Leaving City Limits <<<	Meridian			27
002005	38.503	>>> Entering City Limits <<<	Meridian			27
002005	38.591	EAGLE RD & E LESLIE DR LT	Meridian	026120	100	27
002005	38.612	BRIDGE (OFF SYSTEM)	Meridian			27
002005	38.773	EAGLE RD & BUS ACCESS RT/LOCAL RD LT	Meridian			27
002005	38.937	N EAGLE RD & E USTICK RD RT & LT	Meridian	000232	107.994	27
002005	39.073	N EAGLE RD & LOCAL RD RT & LT	Meridian			27
002005	39.19	>>> Leaving City Limits <<<	Meridian			27
002005	39.19	>>> Entering City Limits <<<	Boise			27
002005	39.192	N EAGLE RD & W BALDCYPRESS ST RT/W CENTREPOINT WAY LT	Boise			27
002005	39.331	N EAGLE RD & E JASMINE LN LT	Boise	026123	100.386	27
002005	39.408	N EAGLE RD & W EAGLE VIEW LN LT	Boise	026124	100.171	27
002005	39.474	N EAGLE RD & W WAINWRIGHT DR RT & LT	Boise			27
002005	39.604	BEG NORTH SLOUGH BRIDGE # 15171	Boise			27
002005	39.665	N EAGLE RD & W MEADOWDALE DR RT & LT	Boise			27
002005	39.764	N EAGLE RD & W ROCHESTER DR LT	Boise			27
002005	39.942	N EAGLE RD & E MCMILLAN RD RT & LT	Boise	002812	18.041	27
002005	40.263	N EAGLE RD & W SEDONA ST RT & LT	Boise			27
002005	40.352	ATR #275 -- MCMILLAN	Boise			27
002005	40.658	N EAGLE RD & HOBBLE CRK DR RT/BRISTOL HTS DR LT	Boise	025286	10	27
002005	40.95	N EAGLE RD & CHINDEN BLVD (US-20/26) RT & LT	Boise	002070	40.229	27
002005	40.95	N EAGLE RD & CHINDEN BLVD (US-20/26) RT & LT	Boise	002070	40.229	27
002005	40.958	>>> Leaving City Limits <<<	Boise			27
002005	40.96	>>> Entering City Limits <<<	Eagle			27
002005	41.364	EAGLE RD & W OAKHAMPTON DR LT	Eagle	025619	100.98	27
002005	41.534	S EAGLE RD & JAKONA LN LT	Eagle			27
002005	41.579	S EAGLE RD & E COLCHESTER DR RT/W COLCHESTER LT	Eagle	002575	24.396	27
002005	41.631	>>> Leaving City Limits <<<	Eagle			27
002005	41.649	>>> Entering City Limits <<<	Eagle			27
002005	41.659	S EAGLE RD & W COTTONWOOD CT LT	Eagle			27
002005	41.727	>>> Leaving City Limits <<<	Eagle			27
002005	41.737	S EAGLE RD & E RIVER MEADOW DR RT & LT				27
002005	41.775	BEG BOISE RV; S CHANNEL BRIDGE # 15175				27
002005	41.799	END BOISE RV; S CHANNEL BRIDGE				27
002005	41.805	DRAIN DITCH				27
002005	41.809	>>> Entering City Limits <<<	Eagle			27
002005	41.953	S EAGLE RD & W TWO RIVERS DR LT	Eagle	025262	101.023	27
002005	42.047	S EAGLE RD & E RIVER QUARRY DR LT	Eagle			27
002005	42.301	EAGLE RD & ISLAND WOOD DR RT & LT	Eagle	025263	100	27
002005	42.445	EAGLE RD & MACE RD LT	Eagle	007814	101.955	27
002005	42.492	BEG BICYCLE UNDERPASS BRIDGE # 15177	Eagle			27
002005	42.537	BEG BOISE RV; N CHANNEL BRIDGE # 15180	Eagle			27
002005	42.584	END BOISE RV; N CHANNEL BRIDGE	Eagle			27
002005	42.669	S EAGLE RD & E RIVERSIDE DR RT & S RIVERSHORE LN LT	Eagle	026215	100	27
002005	42.709	AUTOMATIC TRAFFIC COUNTER STA #270 *	Eagle			27
002005	42.758	S EAGLE RD & E EAGLE RIVER ST RT/W INLET BAY LN LT	Eagle			27
002005	42.832	S EAGLE RD & CONNECTOR TO SH-44/55 RT	Eagle	025104	0	27
002005	42.836	S EAGLE RD & CONNECTOR FROM SH-44 LT	Eagle	025103	0.104	27
002005	42.879	EAGLE RD & SH-44/55 RT & SH-44 LT	Eagle	015914	17.64	7029
002005	42.879	EAGLE RD & SH-44/55 RT & SH-44 LT	Eagle	015914	17.64	27

SH 55 is overlapped by SH 44 (015914 | 17.64 / 19.295)  
SH 55 is overlapped by SH 44 (015914 | 17.64 / 19.295)



# IDAHO TRANSPORTATION DEPARTMENT

Effective Date:  
01/19/2016

## MILEPOINT LOG - STATE HIGHWAY SYSTEM

Route: All      Record Type: All      County: All      Urban Area: All  
Maint. Dist.: 3      Foreman Area: All

---Intersecting---

Segment Code	Milepoint	Description of Milepoint	City Name	Segment Code	Milepoint	FA Route Number
<b>SH 55</b>		<b>Main Route</b>				
		<b>Ascending</b>				
		<b>Road</b>				
		<b>ITD District 3</b>				
		<b>Ada County</b>				
		SH 55 is overlapped by SH 44 (002130   19.33 / 19.443)				
015912	44.645	SH-44/55 LT & SH-44 RT/BEG 1997 REALIGNMENT	Eagle	002130	19.443	27
015912	44.646	BEG DRY CREEK CANAL BRIDGE # 14753	Eagle			27
015912	44.722	END SH-55 CONNECTOR RT	Eagle	025225	0.101	27
015912	44.722	BEG SH-55 CONNECTOR LT	Eagle	025224	0	27
<b>SH 55</b>		<b>SH Connector</b>				
		<b>One-Way Forward</b>				
		<b>Road</b>				
		<b>ITD District 3</b>				
		<b>Ada County</b>				
025225	0	SH-55 CONNECTOR & SH-44 RT & LT	Eagle	002130	19.521	27
025225	0.101	SH-55 CONNECTOR & SH-55 RT & LT	Eagle	015912	44.722	27
025224	0	SH-55 CONNECTOR & SH-55 RT & LT	Eagle	015912	44.707	27
025224	0.074	SH-55 CONNECTOR & SH-44/55 RT & LT	Eagle	002130	19.38	27
<b>SH 55</b>		<b>Main Route</b>				
		<b>Ascending</b>				
		<b>Road</b>				
		<b>ITD District 3</b>				
		<b>Ada County</b>				
015912	44.722	END SH-55 CONNECTOR RT	Eagle	025225	0.101	27
015912	44.722	BEG SH-55 CONNECTOR LT	Eagle	025224	0	27
015912	45.261	HILL RD RT & LT	Eagle	016376	100.671	27
015912	45.763	BEG FARMERS UNION CANAL BRIDGE # 14754	Eagle			27
015912	46.154	FLOATING FEATHER RD RT & LT	Eagle	000214	110.022	27
015912	47.03	>>> Leaving City Limits <<<	Eagle			27
015912	47.144	E BEACON LIGHT RD LT		000203	108.196	27
015912	47.204	BROOKSIDE LANE LT		000206	99.983	27
015912	47.303	END 1997 REALIGNMENT		001990	47.303	27
001990	47.303	END NEW ALIGNMENT/BEG OLD ALIGNMENT		015912	47.303	27
001990	47.833	AUTOMATIC TRAFFIC COUNTER STA #10	*			27
001990	48.13	DRY CREEK RD RT		002799	10.998	27
001990	48.292	BEG DRY CREEK CANAL BRIDGE # 14756				27
001990	48.499	>>> Leaving Urban Limits <<< Boise				27
001990	48.512	BROOKSIDE LN RT & LT		000206	101.447	27
001990	49.38	ENT TO GOLF COURSE RT				27
001990	49.93	SPRING CREEK WAY RT				27
001990	51.36	BEG TURNOUT LT				27
001990	51.42	END TURNOUT LT				27
001990	51.5	OVERHEAD UTILITY CROSSING				27
001990	52.079	W AVIMOR DR RT		026545	100	27
001990	53.382	>>> Leaving County Limits <<< Ada				27
<b>SH 55</b>		<b>Main Route</b>				
		<b>Ascending</b>				
		<b>Road</b>				
		<b>ITD District 3</b>				
		<b>Boise County</b>				
001990	53.382	>>> Entering County Limits <<< Boise				27
001990	53.96	BEG PASSING LN RT				27
001990	55.08	BEG TURNOUT LT				27
001990	55.16	END TURNOUT LT				27
001990	56.2	OVERHEAD UTILITY CROSSING				27
001990	56.38	BEG TURNOUT RT				27
001990	56.42	END TURNOUT RT				27
001990	56.88	END PASSING LANE RT				27
001990	56.91	BEG TRUCK BRAKE CHECK TURNOUT RT				27
001990	56.97	HORSESHOE BEND HILL SUMMIT; 4247' (SIGN) LT				27
001990	56.98	PEARL RD LT				27
001990	57.13	END TRUCK BRAKE CHECK TURNOUT RT				27
001990	57.179	SUMMIT RIDGE RD LT		007995	57.179	27
007995	57.179	SUMMIT RIDGE RD LT		001990	57.179	27
007995	58.006	TRUCK ESCAPE RAMP RT				27
007995	58.972	BEG SCENIC OVERLOOK LT				27
007995	59.078	END SCENIC OVERLOOK LT				27
007995	59.478	TRUCK ESCAPE RAMP RT				27
007995	60.605	HORSEHU VUE RD LT				27
007995	60.711	TRUCK ESCAPE RAMP RT				27
007995	61.8	BEG HORSESHOE BEND HILL DR BR # 14759				27



# IDAHO TRANSPORTATION DEPARTMENT

Effective Date:  
01/19/2016

## MILEPOINT LOG - STATE HIGHWAY SYSTEM

Route: All                      Record Type: All                      County: All                      Urban Area: All  
 Maint. Dist.: 3                      Foreman Area: All

---Intersecting---

Segment Code	Milepoint	Description of Milepoint	City Name	Segment Code	Milepoint	FA Route Number
<b>SH 55</b>		<b>Main Route                      Ascending</b>	<b>Road</b>	<b>ITD District 3</b>	<b>Boise County</b>	
007995	61.922	TRUCK ESCAPE RAMP RT				27
007995	62.271	OLD HORSESHOE BEND HILL RD LT		001990	62.788	27
007995	62.7	HARRIS CREEK SUMMIT RD (STC 3825) RT		000425	100	27
007995	62.72	CULVERT				27
007995	62.77	MILEPOST EQUATION 62.77 BK = 63.270 AH                      **		001990	63.27	27
001990	63.27	MILEPOST EQUATION MARKER RT		007995	63.27	27
001990	63.292	MAIN ST & 4TH ST LT	Horseshoe Bend			27
001990	63.292	>>> Entering City Limits <<<	Horseshoe Bend			27
001990	63.354	MAIN ST & 3RD ST LT	Horseshoe Bend			27
001990	63.497	MAIN ST & 1ST ST RT & LT	Horseshoe Bend			27
001990	63.641	BEG PAYETTE RIVER BRIDGE                      # 14760	Horseshoe Bend			27
001990	63.71	END PAYETTE RIVER BRIDGE	Horseshoe Bend			27
001990	63.766	MAIN ST & MADISON ST RT	Horseshoe Bend			27
001990	63.827	MAIN ST & RIVER AVE RT	Horseshoe Bend			27
001990	63.888	MAIN ST & ADAMS ST RT	Horseshoe Bend			27
001990	63.969	MAIN ST & LOCUST ST RT	Horseshoe Bend	013722	100	27
001990	63.969	MAIN ST & LOCUST ST LT	Horseshoe Bend			27
001990	64.199	BEG POWER CANAL BRIDGE                      # 14766	Horseshoe Bend			27
001990	64.272	SH-55 & MILL RD RT	Horseshoe Bend	013721	100	27
001990	64.328	MAIN ST & MILL ST RT	Horseshoe Bend			27
001990	64.345	RR CROSSING #818750Y	Horseshoe Bend			27
001990	64.347	RR CROSSING #818750Y	Horseshoe Bend			27
001990	64.373	MAIN ST & ADA ST RT	Horseshoe Bend			27
001990	64.425	HISTORICAL SITE #278 RT	Horseshoe Bend			27
001990	64.429	MAIN ST & BOISE ST RT & LT	Horseshoe Bend			27
001990	64.656	SCENIC VIEW DR RT; JCT SH-52 LT	Horseshoe Bend	002010	54.126	27
001990	64.68	JCT SH-55 CONNECTOR LT	Horseshoe Bend	016713	0.04	27
<b>SH 55</b>		<b>SH Connector                      One-Way Reverse</b>	<b>Road</b>	<b>ITD District 3</b>	<b>Boise County</b>	
016713	0	JCT SH-52 RT & LT	Horseshoe Bend	002010	54.1	271
016713	0.04	JCT SH-55 RT & LT	Horseshoe Bend	001990	64.68	271
<b>SH 55</b>		<b>Main Route                      Ascending</b>	<b>Road</b>	<b>ITD District 3</b>	<b>Boise County</b>	
001990	64.68	JCT SH-55 CONNECTOR LT	Horseshoe Bend	016713	0.04	27
001990	64.901	>>> Leaving City Limits <<<	Horseshoe Bend			27
001990	65.35	SH-55 & HANSON DR RT		028430	100	27
001990	65.376	CTR TRUCK SCALE (SATELLITE POE) LT				27
001990	65.48	SH-55 & HANSON DR RT		028430	100.573	27
001990	65.736	SPORTSMAN ACCESS RD TO MILL POND RT				27
001990	65.895	BEG RR BRIDGE                      # 14770				27
001990	65.932	END RR BRIDGE				27
001990	65.996	BEG PAYETTE RIVER BRIDGE                      # 14775				27
001990	66.067	END PAYETTE RIVER BRIDGE				27
001990	67.038	PORTER CREEK RD RT				27
001990	67.05	BEG PORTER CREEK                      # 14780				27
001990	67.28	RECREATION AREA ENTRANCE				27
001990	68.805	BEG HILL CREEK                      # 14785				27
001990	69.124	GARDENA (SIGN RT; UNINCORPORATED)				27
001990	69.172	BROWNLEE RD LT		000430	100	27
001990	71.5	SPORTSMAN ACCESS LT				27
001990	72	BEG SLOW VEHICLE TURNOUT LT				27
001990	72.06	END SLOW VEHICLE TURNOUT LT				27
001990	74.14	BEG SLOW VEHICLE TURNOUT RT				27
001990	74.2	END SLOW VEHICLE TURNOUT RT				27
001990	74.911	BEG FLEMING CREEK                      # 14788				27
001990	77.846	ENT TO BANKS CAMPGROUND RT				27
001990	78.019	BEG SLOW VEHICLE TURNOUT RT				27
001990	78.117	END SLOW VEHICLE TURNOUT RT				27
001990	78.748	ATR #184 -- SOUTH BANKS				27



# IDAHO TRANSPORTATION DEPARTMENT

Effective Date:  
01/19/2016

## MILEPOINT LOG - STATE HIGHWAY SYSTEM

Route: All                      Record Type: All                      County: All                      Urban Area: All  
 Maint. Dist.: 3                      Foreman Area: All

---Intersecting---

Segment Code	Milepoint	Description of Milepoint	City Name	Segment Code	Milepoint	FA Route Number
<b>SH 55</b>	<b>Main Route</b>	<b>Ascending</b>	<b>Road</b>	<b>ITD District 3</b>	<b>Boise County</b>	
001990	78.762	BEG S FK PAYETTE RIVER BRIDGE # 14790				27
001990	78.812	END S FK PAYETTE RIVER BRIDGE				27
001990	78.82	BANKS LOWMAN RD (STC 3823) RT		003760	0	27
001990	78.825	DRY BUCK RD (ENT ITD MAINTENANCE YARD #31800) LT				27
001990	78.864	ATR #182 -- NORTH BANKS				27
001990	78.99	BEG TURNOUT LT				27
001990	79.04	END TURNOUT LT				27
001990	80.96	BEG PASSING LANE RT				27
001990	80.965	BEG TURNOUT LT				27
001990	81.02	END TURNOUT LT				27
001990	81.1	SPORTSMAN ACCESS TO PAYETTE RIVER LT				27
001990	81.55	END PASSING LANE RT				27
001990	81.7	CTR RR UNDERPASS # 26720				27
001990	81.74	BEG N FK PAYETTE RIVER BRIDGE # 14800				27
001990	81.785	BEG TURNOUT LT				27
001990	81.85	END TURNOUT LT				27
001990	82	MILEPOST EQUATION 82.000 BK = 82.060 AH **				27
001990	83.396	BEG SLOW VEHICLE TURNOUT RT				27
001990	83.517	END SLOW VEHICLE TURNOUT RT				27
001990	84.389	>>> Leaving County Limits <<< Boise				27
<b>SH 55</b>	<b>Main Route</b>	<b>Ascending</b>	<b>Road</b>	<b>ITD District 3</b>	<b>Valley County</b>	
001990	84.389	>>> Entering County Limits <<< Valley				27
001990	85.28	BEG TURNOUT RT				27
001990	85.37	END TURNOUT RT				27
001990	86.26	ENT TO SWINGING BRIDGE CAMPGROUND LT				27
001990	86.971	BEG TURNOUT RT				27
001990	87.05	END TURNOUT RT				27
001990	87.422	ENTRANCE TO CANYON CAMPGROUND LT				27
001990	87.585	ENTRANCE TO CANYON CAMPGROUND LT				27
001990	87.876	ENTRANCE TO COLD SPRINGS CAMPGROUND LT				27
001990	88.929	BEG TURNOUT RT				27
001990	89.002	END TURNOUT RT				27
001990	89.882	ENTRANCE TO BIG EDDY CAMPGROUND RT				27
001990	90.175	3 FT CMP				27
001990	90.726	END TURNOUT LT				27
001990	90.76	BEG TURNOUT LT				27
001990	91.059	BOISE NATIONAL FOREST BDRY (SIGN) LT				27
001990	91.639	3 FT CMP				27
001990	96.119	3 FT CMP				27
001990	96.992	ENTRANCE TO WELLINGTON SNOW PARK LT				27
001990	97.346	SMITHS FERRY DR RT & HIGH VALLEY RD LT		002481	111.46	27
001990	98.319	3 FT CMP				27
001990	98.809	3 FT CMP				27
001990	99.809	BEG N FK PAYETTE RV/RR BRIDGE # 14805				27
001990	99.887	END N FK PAYETTE RV/RR BRIDGE				27
001990	100.346	BEG ROUND VALLEY CREEK BRIDGE # 14810				27
001990	101.546	ROUND VALLEY RD RT				27
001990	101.839	SIXTY LN RT				27
001990	102.34	STIRRUP LN RT				27
001990	102.878	HERRICK LN RT				27
001990	103.52	4 FT CMP				27
001990	104.506	BEG SLOW VEHICLE PASSING LANE LT				27
001990	105.06	END SLOW VEHICLE PASSING LANE LT				27
001990	105.916	3 FT CMP				27
001990	106.886	CLEAR CR RD RT & CABARTON RD LT		002484	100.25	27
001990	107.165	RED FOX DR RT				27
001990	107.224	BEG CLEAR CREEK BRIDGE # 14815				27
001990	107.504	3 FT CMP				27
001990	107.644	HASBROUCK LN LT		009040	101.093	27





# IDAHO TRANSPORTATION DEPARTMENT

Effective Date:  
01/19/2016

## MILEPOINT LOG - STATE HIGHWAY SYSTEM

Route: All                      Record Type: All                      County: All                      Urban Area: All  
 Maint. Dist.: 3                      Foreman Area: All

---Intersecting---

Segment Code	Milepoint	Description of Milepoint	City Name	Segment Code	Milepoint	FA Route Number
<b>SH 55</b>		<b>Main Route</b>				
		<b>Ascending</b>				
		<b>Road</b>				
			<b>ITD District 3</b>			<b>Valley County</b>
001990	108.152	ALPHA LN RT				27
001990	108.332	3 FT CMP				27
001990	108.87	3 FT CMP				27
001990	109.042	3 FT CMP				27
001990	109.732	CORRAL CREEK RD RT				27
001990	110.572	3 FT CMP				27
001990	110.797	GOSLIN LOOP RT				27
001990	110.988	ONE-ELEVEN WAY RT				27
001990	111.088	BEG BIG CREEK BRIDGE # 14820				27
001990	111.099	END BIG CREEK BRIDGE				27
001990	112.153	GOLDDUST RD RT				27
001990	112.398	THUNDER CITY RD RT				27
001990	112.814	CUTOFF LN RT				27
001990	112.974	>>> Entering City Limits <<<	Cascade			27
001990	113.264	ENTRANCE TO AIRPORT LT	Cascade			27
001990	113.27	>>> Leaving City Limits <<<	Cascade			27
001990	113.546	BEG 2013 REALIGNMENT				27
001990	113.546	>>> Leaving County Limits <<< Valley				27
001990	113.546	BEG 2013 REALIGNMENT				27
001990	113.546	>>> Leaving County Limits <<< Valley				27
001990	113.801	BEG N FK PAYETTE RV BRIDGE #?????				27
001990	113.88	END N FK PAYETTE RV BRIDGE				27
001990	114.055	MAIN ST (SH-55) & ARROWHEAD DR LT		033855	100.105	27
001990	114.112	END 2013 REALIGNMENT				27
001990	114.112	>>> Entering County Limits <<< Valley				27
001990	114.112	END 2013 REALIGNMENT				27
001990	114.112	>>> Entering County Limits <<< Valley				27
001990	114.164	MAIN ST (SH-55) & MISC RD LT		033856	100.133	27
001990	114.195	MAIN ST (SH-55) & MISC RD RT		033857	100	27
001990	114.218	>>> Entering City Limits <<<	Cascade			27
001990	114.456	RR CROSSING #818775U	Cascade			27
001990	114.678	MAIN ST & CABARTON RD LT	Cascade	002484	109.05	27
001990	114.95	MAIN ST & MILL ST RT & LT	Cascade	033880	100.259	27
001990	115.027	MAIN ST & KERBY ST RT & LT	Cascade	033879	100.213	27
001990	115.099	MAIN ST & PAYETTE ST RT & LT	Cascade	033878	100.144	27
001990	115.169	MAIN ST & CASCADE ST RT & LT	Cascade	033877	100.333	27
001990	115.243	MAIN ST & MARKET ST RT & LT	Cascade	033876	100.145	27
001990	115.314	MAIN ST & PINE ST RT & LT	Cascade	033874	100.145	27
001990	115.384	MAIN ST & SPRING ST RT & LT	Cascade	006999	100.481	27
001990	115.4	HISTORICAL SITE #155 RT	Cascade			27
001990	115.457	MAIN ST & PATTERSON AVE W LT	Cascade	033872	100.517	27
001990	115.48	MAIN ST & OLD STATE HWY LT	Cascade	007840	0	27
001990	115.616	DAM RD LT	Cascade	033871	100.743	27
001990	115.785	LAKE WAY LT	Cascade	006797	100	27
001990	115.823	SH-55 & SAWYER ST RT	Cascade	033891	100.59	27
001990	115.887	BEG N FK PAYETTE RIVER BRIDGE # 14831	Cascade			27
001990	115.93	END N FK PAYETTE RIVER BRIDGE	Cascade			27
001990	116.195	WARM LAKE RD RT	Cascade	007850	0	27
001990	116.493	>>> Leaving City Limits <<<	Cascade			27
001990	117.29	ENTRANCE TO ITD MAINTENANCE YARD #31200 LT				27
001990	118.105	8 FT CMP				27
001990	118.549	SMALLEY RD RT				27
001990	119.609	CROWN PT PARKWAY LT				27
001990	120.91	10 FT CONCRETE CATTLE PASS				27
001990	121.37	OVERHEAD UTILITY CROSSING				27
001990	121.85	STONEBRAKER LN LT				27
001990	124.425	6 FT CMP				27
001990	125.91	KANTOLA LN LT		006812	101.262	27
001990	126.054	GOODE LN RT				27
001990	126.925	E 4 LN RT & W 4 LN LT				27



# IDAHO TRANSPORTATION DEPARTMENT

Effective Date:  
01/19/2016

## MILEPOINT LOG - STATE HIGHWAY SYSTEM

Route: All                      Record Type: All                      County: All                      Urban Area: All  
 Maint. Dist.: 3                      Foreman Area: All

---Intersecting---

Segment Code	Milepoint	Description of Milepoint	City Name	Segment Code	Milepoint	FA Route Number
<b>SH 55</b>		<b>Main Route                      Ascending                      Road                      ITD District 3                      Valley County</b>				
001990	127.194	BEG GOLD FORK CANAL # 14835				27
001990	127.715	AUTOMATIC TRAFFIC COUNTER STA #43 *				27
001990	128.187	SH-55 & PLANT LN RT		006707	100	27
001990	128.706	BEG GOLD FORK RIVER BRIDGE # 14840				27
001990	128.735	END GOLD FORK RIVER BRIDGE				27
001990	128.933	FARM TO MARKET RD RT & LOOMIS LN LT				27
001990	130.056	BARKER LN RT & LT				27
001990	130.223	BEG WILLOW CREEK BRIDGE # 14845				27
001990	130.49	OVERHEAD UTILITY CROSSING				27
001990	130.52	OLD STATE HWY LT				27
001990	130.988	BEG BOULDER CREEK BRIDGE # 14851				27
001990	130.991	>>> Entering City Limits <<<	Donnelly			27
001990	130.994	END BOULDER CREEK BRIDGE	Donnelly			27
001990	131.05	MAIN ST & ELD LN LT	Donnelly			27
001990	131.117	MAIN ST & F W GESTRIN ST RT	Donnelly	034110	100	27
001990	131.323	MAIN ST & ROSEBERRY RD RT & LT	Donnelly	007830	1.56	27
001990	131.398	MAIN ST & JORDAN ST RT & LT	Donnelly	034116	100.074	27
001990	131.468	MAIN ST & STATE ST RT & LT	Donnelly	034113	100.215	27
001990	131.58	>>> Leaving City Limits <<<	Donnelly			27
001990	131.633	BEG 'A' CREEK BRIDGE # 14856				27
001990	132.004	BEG 'B' CREEK BRIDGE # 14861				27
001990	132.334	WALLACE LN RT				27
001990	133.346	NASI LN RT				27
001990	133.876	SHIMMERING COVE LN LT				27
001990	134.34	ATR #243 -- PADDY FLAT				27
001990	134.349	PADDY FLAT RD RT & SCHELINE LN LT				27
001990	135.096	SPINK LN RT				27
001990	135.345	BEG LAKE FORK CREEK BRIDGE # 14865				27
001990	135.365	END LAKE FORK CREEK BRIDGE				27
001990	135.376	SMILIE LN LT		002496	104.18	27
001990	136.372	KEMBLE LN RT & FAIRBROTHER LN LT				27
001990	137.368	MAKI LN LT				27
001990	137.752	TRABERT LN RT				27
001990	138.2	LAKE FORK (SIGN RT; UNINCORPORATED)				27
001990	138.235	BEG LAKE FORK CREEK BRIDGE # 14871				27
001990	138.244	END LAKE FORK CREEK CANAL BRIDGE				27
001990	138.455	E LAKE FORK RD RT & W LAKE FORK RD LT				27
001990	138.9	PLEASANT ACRES DR RT				27
001990	139.183	3 FT CMP				27
001990	139.473	ROGERS LN RT & HEINRICK RD LT		007830	12.87	27
001990	139.94	GARDEN LN LT				27
001990	139.98	NOB HILL DR RT				27
001990	140.483	JOHNSON LN LT				27
001990	140.727	PEARSON LN RT		006528	100	27
001990	140.82	BEG LAKE FORK CANAL # 14876				27
001990	141.986	ELO RD RT				27
001990	142.136	4 FT CONCRETE CULVERT				27
001990	142.396	3 FT CMP				27
001990	142.486	CULVERT				27
001990	142.511	KRAHN LN RT				27
001990	142.513	>>> Entering City Limits <<<	Mccall			27
001990	142.769	JACOB ST RT	Mccall	036872	100	27
001990	142.949	RD TO AIRPORT LT	Mccall			27
001990	143.025	3RD ST (SH-55) & DEINHARD LN RT & LT	Mccall	025159	101.724	27
001990	143.144	3RD ST & MCBRIDE ST LT	Mccall	036980	100.125	27
001990	143.293	3RD ST (SH-55) & FLOYDE ST RT & LT	Mccall	025602	100.087	27
001990	143.352	3RD ST & TIMM ST RT	Mccall			27
001990	143.41	3RD ST (SH-55) & SUNSET ST LT	Mccall	036981	100.07	27
001990	143.466	3RD ST & TIMM ST RT	Mccall	036984	100	27
001990	143.511	3RD ST & STIBNITE ST LT	Mccall	025593	100.387	27



# IDAHO TRANSPORTATION DEPARTMENT

Effective Date:  
01/19/2016

## MILEPOINT LOG - STATE HIGHWAY SYSTEM

Route: All                      Record Type: All                      County: All                      Urban Area: All  
 Maint. Dist.: 3                      Foreman Area: All

---Intersecting---

Segment Code	Milepoint	Description of Milepoint	City Name	Segment Code	Milepoint	FA Route Number
<b>SH 55</b>		<b>Main Route                      Ascending</b>	<b>Road</b>	<b>ITD District 3</b>	<b>Valley County</b>	
001990	143.611	3RD ST & COLORADO ST LT	Mccall	025596	100.577	27
001990	143.669	3RD ST & WASHINGTON ST LT	Mccall	036963	100.154	27
001990	143.794	3RD ST (SH-55) & RAILROAD AVE LT	Mccall	036966	100.193	27
001990	143.851	3RD ST & PARK ST RT	Mccall	006695	100	27
001990	143.912	3RD ST & LENORA ST LT/RAILROAD AVE RT	Mccall	025591	100.148	27
001990	143.973	3RD ST & LAKE ST RT	Mccall	007820	0	27
001990	144.045	LAKE ST (SH-55) & 2ND ST LT	Mccall	025597	100.125	27
001990	144.113	LAKE ST (SH-55) & 1ST ST LT	Mccall	025596	100.698	27
001990	144.358	LAKE ST (SH-55) & MISSION ST LT	Mccall	008658	104.395	27
001990	144.547	LAKE ST & STATE ST LT	Mccall	036972	100.246	27
001990	144.76	LAKE ST & GAMBLE RD LT	Mccall	036973	100.191	27
001990	144.981	LAKE ST & MATHER RD LT	Mccall	025594	100	27
001990	145.001	BEG N FK PAYETTE RIVER BRIDGE # 14881	Mccall			27
001990	145.038	END N FK PAYETTE RIVER BRIDGE	Mccall			27
001990	145.081	LAKE ST & NEAL ST LT	Mccall	037036	100.075	27
001990	145.127	LAKE ST & LAKESIDE AVE LT	Mccall	025592	100.275	27
001990	145.202	LAKE ST & WARREN WAGON RD RT	Mccall	007810	0	27
001990	145.275	LAKE ST & HERRICK ST RT	Mccall			27
001990	145.403	LAKE ST & BOYDSTUN ST LT	Mccall	006461	114.883	27
001990	145.557	LAKE ST & BOYDSTUN LN RT	Mccall	037010	100	27
001990	145.681	LAKE ST & ZACHARY RD RT	Mccall	037009	100	27
001990	145.699	LAKE ST & KNOWLES RD LT	Mccall	037008	100.221	27
001990	146	CTR MANCHESTER PEDESTRIAN OP # 14882	Mccall			27
001990	146.08	LAKE ST & PAUL BUNYAN RD LT	Mccall			27
001990	146.251	LAKE ST (SH-55) & FOREST TRAILS DR	Mccall	037034	100.253	27
001990	146.572	LAKE ST & OLD BRUNDAGE MOUNTAIN RD RT	Mccall	006887	100	27
001990	146.772	LAKE ST & MEADOWS RD RT	Mccall			27
001990	147.003	LAKE ST (SH-55) & LITTLE BEAR RD RT	Mccall	037020	100	27
001990	147.135	>>> Leaving City Limits <<<	Mccall			27
001990	147.307	>>> Leaving County Limits <<< Valley				27
<b>SH 55</b>		<b>Main Route                      Ascending</b>	<b>Road</b>	<b>ITD District 3</b>	<b>Adams County</b>	
001990	147.307	>>> Entering County Limits <<< Adams				27
001990	147.56	BEG TURNOUT - PAYETTE LAKES SKI AREA LT				27
001990	147.68	END TURNOUT - PAYETTE LAKES SKI AREA LT				27
001990	147.92	LONG VIEW RD LT				27
001990	148.422	MEADOW WOOD LT		027524	100.257	27
001990	149.4	BEG TURNOUT LT				27
001990	149.5	END TURNOUT LT				27
001990	149.589	GOOSE LAKE RD RT		003030	0	27
001990	150.83	BEG TURNOUT LT				27
001990	150.86	END TURNOUT LT				27
001990	151.975	BEG LITTLE GOOSE CREEK # 14885				27
001990	151.979	GOOSE CR RD (FS #453) RT				27
001990	152.517	WOODLAND RD RT		010671	100	27
001990	152.98	RD TO PACKER JOHN CABIN STATE PARK RT				27
001990	153	ATR #244 -- PACKER JOHN				27
001990	153.38	CONNECTOR TO RANEY RD LT				27
001990	153.485	RANEY RD LT				27
001990	153.798	KESKA LN RT				27
001990	153.808	MEADOWS (SIGN RT; UNINCORPORATED)				27
001990	154.015	CLAY LN RT		000593	100	27
001990	154.348	CEMETERY RD RT		000592	100	27
001990	154.676	SUBSTATION RD LT		005385	101.736	27
001990	155.441	FARRELL RD RT & LT		000590	102.386	27
001990	155.967	>>> Entering City Limits <<<	New Meadows			27
001990	156.047	JCT SH 55 & US 95	New Meadows	016010	0	11
001990	156.047	JCT SH 55 & US 95	New Meadows	016010	0	27
001990	156.047	CONNECTOR TO/FROM US-95 RT	New Meadows	016010	0	27
001990	156.047	CONNECTOR TO/FROM US-95 RT	New Meadows	016010	0	11



# IDAHO TRANSPORTATION DEPARTMENT


Effective Date:  
01/19/2016

## MILEPOINT LOG - STATE HIGHWAY SYSTEM

Route: All                      Record Type: All                      County: All                      Urban Area: All  
 Maint. Dist.: 3                      Foreman Area: All

---Intersecting---

Segment Code	Milepoint	Description of Milepoint	City Name	Segment Code	Milepoint	FA Route Number
<b>SH 55</b>	<b>Main Route</b>	<b>Ascending</b>	<b>Road</b>	<b>ITD District 3</b>	<b>Adams County</b>	
<b>SH 67</b>	<b>Main Route</b>	<b>Ascending</b>	<b>Road</b>	<b>ITD District 3</b>	<b>Elmore County</b>	
002180	0	BEG SH-67/ENTRANCE TO MNT HOME AFB BK				3803
002180	0.996	AIR BASE RD & VENABLE RD LT/LOCAL RD RT		008725	100	3803
002180	1.186	BEG DIVIDED HIGHWAY				3803
002180	1.471	AIR BASE RD & SH-167 LT/GRANDVIEW RD RT & LT		005320	16.319	3803
002180	1.773	END DIVIDED HIGHWAY				3803
002180	6.715	AIR BASE RD & MISC LOCAL RD LT		027575	100	3803
002180	6.79	RR CROSSING #812993F				3803
002180	6.885	>>> Entering Urban Limits <<< Mountain Home				8106
002180	7.169	AIR BASE RD & SKY BLUSE AVE RT				8106
002180	7.232	AIR BASE RD & ROBIN RD RT				8106
002180	7.302	AIR BASE RD & MISCELLANEOUS RD RT		027485	100	8106
002180	7.431	AIR BASE RD & S 42ND WEST ST RT		027485	100.551	8106
002180	7.567	AIR BASE RD & S 38TH W ST RT				8106
002180	7.687	>>> Entering City Limits <<<	Mountain Home			8106
002180	7.815	AIR BASE RD & S 36TH W ST RT	Mountain Home	008827	100.483	8106
002180	8.065	AIR BASE RD & S 32ND W ST RT	Mountain Home	008728	100.263	8106
002180	8.427	AIR BASE RD & AIRPORT LT	Mountain Home			8106
002180	8.948	END SH-67/JCT SH-51 RT & AHEAD	Mountain Home	002170	90.785	8106
<b>SH 69</b>	<b>Main Route</b>	<b>Ascending</b>	<b>Road</b>	<b>ITD District 3</b>	<b>Ada County</b>	
002150	1.432	E AVALON ST & ORCHARD AVE RT & LT/BEG SH-69 AH	Kuna	025382	100	7179
002150	1.564	BLUE DIAMOND LN RT	Kuna			7179
002150	1.68	S KAY AVE RT & N KAY ST LT	Kuna	007675	100.103	7179
002150	1.783	N SUNBIRD AVE LT	Kuna			7179
002150	1.801	NICHOLSON RD RT	Kuna			7179
002150	1.803	>>> Leaving City Limits <<<	Kuna			7179
002150	1.905	ATR #170 -- EAST KUNA				7179
002150	1.935	S SAILOR PL RT		032266	100.312	7179
002150	2.136	E KUNA RD RT		025269	0.069	7179
002150	2.264	BEG TEED CANAL BRIDGE	# 15120			7179
002150	2.269	END TEED CANAL BRIDGE				7179
002150	2.41	E KOKANEE LN LT		032267	100.27	7179
002150	2.56	E ALBACORE LN LT		032268	100.153	7179
002150	2.616	MEADOW VIEW RD RT	Kuna	032269	100	7179
002150	2.736	>>> Leaving City Limits <<<	Kuna			7179
002150	3.116	E DEER FLAT RD RT & LT		000211	102.499	7179
002150	3.225	BEG KUNA CANAL BRIDGE	# 15125			7179
002150	3.23	END KUNA CANAL BRIDGE				7179
002150	3.235	E LAZY DB LN RT		032271	100	7179
002150	3.531	E RODEO LN RT		032272	100	7179
002150	3.888	AUTOMATIC TRAFFIC COUNTER STA #110 LT	*			7179
002150	4.119	E HUBBARD RD RT & W HUBBARD RD LT		000216	102.376	3774
002150	4.119	E HUBBARD RD RT & W HUBBARD RD LT		000216	102.376	7179
002150	4.119	>>> Leaving Urban Limits <<< Kuna				7179
002150	4.162	>>> Entering City Limits <<<	Kuna			3774
002150	4.454	>>> Leaving City Limits <<<	Kuna			3774
002150	4.562	>>> Entering City Limits <<<	Kuna			3774
002150	4.574	BEG MASON CANAL BRIDGE	# 15130			3774
002150	4.581	END MASON CANAL BRIDGE				3774
002150	4.619	E MASON CR LN RT		032220	100	3774
002150	4.624	>>> Leaving City Limits <<<	Kuna			3774
002150	5.128	E COLUMBIA RD RT & W COLUMBIA RD LT	Kuna	000209	104.05	3774
002150	5.128	>>> Entering City Limits <<<	Kuna			3774
002150	5.223	>>> Leaving City Limits <<<	Kuna			3774
002150	5.482	>>> Entering City Limits <<<	Kuna			3774
002150	5.614	W ARISTOCRATIC DR LT	Kuna	032225	100.666	3774
002150	5.63	>>> Leaving City Limits <<<	Kuna			3774



# IDAHO TRANSPORTATION DEPARTMENT

Effective Date:  
01/19/2016

## MILEPOINT LOG - STATE HIGHWAY SYSTEM

Route: All                      Record Type: All                      County: All                      Urban Area: All  
 Maint. Dist.: 3                      Foreman Area: All

---Intersecting---

Segment Code	Milepoint	Description of Milepoint	City Name	Segment Code	Milepoint	FA Route Number
<b>SH 69</b>		<b>Main Route                      Ascending</b>	<b>Road</b>	<b>ITD District 3</b>		<b>Ada County</b>
002150	5.876	MISCELLANEOUS RD LT		032228	100.241	3774
002150	6.131	E LAKE HAZEL RD RT & W LAKE HAZEL RD LT		002605	7.007	3774
002150	6.27	BEG RAWSON CANAL BRIDGE	# 15135			3774
002150	6.275	END RAWSON CANAL BRIDGE				3774
002150	6.484	E SHAFER VIEW DR RT		032209	100	3774
002150	6.638	MISCELLANEOUS RD LT				3774
002150	6.938	CULVERT (OFF SYSTEM)				3774
002150	6.95	>>> Entering Urban Limits <<< Boise				7093
002150	7.136	E AMITY RD RT & W AMITY RD LT		002600	6.99	7093
002150	7.638	RUMPLE LN RT & W HARRIS ST LT		008378	100.158	7093
002150	7.64	>>> Entering City Limits <<<	Meridian			7093
002150	7.788	>>> Leaving City Limits <<<	Meridian			7093
002150	7.815	>>> Entering City Limits <<<	Meridian			7093
002150	7.958	W BLOOMINGTON DR LT	Meridian	032156	100.229	7093
002150	8.07	BEG RIDENBAUGH CANAL BRIDGE	# 15140	Meridian		7093
002150	8.078	END RIDENBAUGH CANAL BRIDGE		Meridian		7093
002150	8.141	E VICTORY RD RT & W VICTORY RD LT		002595	7.038	7093
002150	8.462	EDMONDS CT RT		032151	100	7093
002150	8.645	BEG KENNEDY LATERAL CNL	# 15145	Meridian		7093
002150	8.648	END KENNEDY LATERAL CNL	# 15145	Meridian		7093
002150	8.654	ROSALYN CT RT		032150	100	7093
002150	8.864	E CALDERWOOD DR RT & W CALDERWOOD ST LT		025257	100.154	7093
002150	8.951	W DAVENPORT DR LT		Meridian		7093
002150	9.146	E OVERLAND RD RT & W OVERLAND RD LT		Meridian		7093
002150	9.239	BEG TEN MILE CREEK CNL BRIDGE	# 15150	Meridian		7093
002150	9.243	END TEN MILE CREEK CNL BRIDGE	# 15150	Meridian		7093
002150	9.278	SEGMENT CODE CHANGE		Meridian		7093
002000	67.86	SEGMENT CODE CHANGE		Meridian		7093
002000	67.89	>>> Leaving City Limits <<<		Meridian		7093
002000	67.891	I-84 EB ON/OFF CONNS IC# 44 RT & LT		Meridian		7093
002000	67.937	BEG I-84 OVERPASS IC# 44	# 15156	Meridian		7093
002000	67.96	CTR I-84 SPUI IC# 44		Meridian		7093
002000	67.981	END I-84 OVERPASS IC# 44		Meridian		7093
002000	68.034	I-84 WB ON/OFF CONNS IC# 44/END SH-69		Meridian		7093
<b>SH 71</b>		<b>Main Route                      Ascending</b>	<b>Road</b>	<b>ITD District 3</b>		<b>Adams County</b>
001980	0.06	END SNAKE RV BR; BEG SH-71				3882
001980	0.26	RD TO BROWNLEE POWER PLANT RT				3882
001980	0.394	>>> Leaving County Limits <<< Adams				3882
<b>SH 71</b>		<b>Main Route                      Ascending</b>	<b>Road</b>	<b>ITD District 3</b>		<b>Washington County</b>
001980	0.394	>>> Entering County Limits <<< Washington				3882
001980	0.4	OVERHEAD UTILITY CROSSING				3882
001980	0.71	BEG TURNOUT RT				3882
001980	0.76	END TURNOUT RT				3882
001980	0.88	BROWNLEE DAM RT				3882
001980	1.56	BEG TURNOUT RT				3882
001980	1.6	END TURNOUT RT				3882
001980	2.06	BEG TURNOUT RT				3882
001980	2.09	END TURNOUT RT				3882
001980	3.656	CATTLE GUARD				3882
001980	3.937	ENTRANCE TO WOODHEAD PARK RT				3882
001980	4.23	ATR #311 -- WOODHEAD				3882
001980	4.31	RD TO BOAT RAMP RT				3882
001980	6.017	CATTLE GUARD				3882
001980	6.48	GRADE CREEK				3882
001980	10.715	PAYETTE NATIONAL FOREST BDRY (SIGN) RT				3882
001980	12.11	BROWNLEE CREEK				3882
001980	12.21	WELLS RD (FS044) LT		019006	100	3882



# IDAHO TRANSPORTATION DEPARTMENT

Effective Date:  
01/19/2016

## MILEPOINT LOG - STATE HIGHWAY SYSTEM

Route: All      Record Type: All      County: All      Urban Area: All  
Maint. Dist.: 3      Foreman Area: All

---Intersecting---

Segment Code	Milepoint	Description of Milepoint	City Name	Segment Code	Milepoint	FA Route Number
<b>SH 71</b>		<b>Main Route      Ascending</b>	<b>Road</b>	<b>ITD District 3</b>		<b>Washington County</b>
001980	12.93	BEG TURNOUT RT				3882
001980	12.96	END TURNOUT RT				3882
001980	13.06	OVERHEAD UTILITY CROSSING				3882
001980	13.32	BROWNLEE SUMMIT; ELEV 4131' (SIGN) RT				3882
001980	13.57	MIDDLE FORK BROWNLEE RD (FS009) RT		000555	123.134	3882
001980	14.7	SEID CREEK RD LT				3882
001980	14.75	PAYETTE NATIONAL FOREST BDY (SIGN) RT				3882
001980	16.66	MILL CREEK RD (FS008) LT				3882
001980	18.96	EAST FORK PINE CREEK				3882
001980	22.08	ADVENT GULCH RD LT				3882
001980	25.075	HORSEFLAT RD LT				3882
001980	25.33	BEG PINE CREEK BRIDGE      # 15195				3882
001980	25.54	WEST PINE RD				3882
001980	25.675	ENTRANCE TO STOCKPILE SITE RT				3882
001980	25.9	OVERHEAD UTILITY CROSSING				3882
001980	26.075	BEG PINE CREEK BRIDGE      # 15200				3882
001980	27.125	HANSEN LN LT				3882
001980	27.72	RUSH CREEK RD RT & LT				3882
001980	27.755	CONNECTOR TO RUSH CREEK RD RT				3882
001980	27.815	BEG SPRING CREEK BRIDGE      # 15205				3882
001980	28.391	>>> Entering City Limits <<<	Cambridge			3882
001980	28.428	SH-71 & 5TH ST LT	Cambridge	033820	100	3882
001980	28.501	HOPPER AVE (SH-71) & 4TH ST RT	Cambridge	033819	100	3882
001980	28.572	HOPPER AVE (SH-71) & 3RD ST RT & LT	Cambridge	033818	100.084	3882
001980	28.644	HOPPER AVE (SH-71) & 2ND ST RT & LT	Cambridge	033817	100.089	3882
001980	28.717	HOPPER AVE (SH-71) & 1ST ST RT & LT	Cambridge	033816	100.24	3882
001980	28.79	JCT US-95	Cambridge	001540	113.3	3882
<b>SH 72</b>		<b>Main Route      Ascending</b>	<b>Road</b>	<b>ITD District 3</b>		<b>Payette County</b>
002030	0	JCT US-30 RT & LT		002040	27.94	26
002030	0.04	CONNECTOR FROM US-30 LT		016582	0.09	26
002030	0.22	CULVERT				26
002030	0.337	BEG LANGLEY GULCH      # 15210				26
002030	0.507	CULVERT				26
002030	0.565	CULVERT				26
002030	1	BLAINE RD RT & LT		009314	102.998	26
002030	1.425	CULVERT				26
002030	1.525	DRAIN DITCH (OFF SYSTEM)				26
002030	1.705	CULVERT				26
002030	1.989	JCT SH-52 LT & AHEAD & SAND HOLLOW RD RT		002010	14.419	26
<b>SH 78</b>		<b>Main Route      Ascending</b>	<b>Road</b>	<b>ITD District 3</b>		<b>Owyhee County</b>
002190	0	8TH AVE W (SH-78) & MAIN ST (SH-55) RT & LT	Marsing	001990	1.997	3707
002190	0.035	8TH AVE (SH-55) & BOSMA LN RT	Marsing	036823	100.111	3707
002190	0.476	SH-78 & MISC RD LT	Marsing	036815	100	3707
002190	0.589	SH-78 & MISC RD LT	Marsing	036816	100	3707
002190	0.616	>>> Leaving City Limits <<<	Marsing			3707
002190	0.979	PERSHALL RD RT & LT				3707
002190	1.131	BEG 'B' LINE CANAL      # 15255				3707
002190	1.617	BEG 'A' LINE CANAL      # 15260				3707
002190	1.996	HOWARD RD RT				3707
002190	2.298	CULVERT (SOUTH CANAL)				3707
002190	4.044	S BRUNEAU HWY LT		011696	100	3707
002190	5.522	CLARK RD RT				3707
002190	6.218	MEININGER RD RT				3707
002190	6.82	BEG SQUAW CREEK BRIDGE      # 15263				3707
002190	6.831	CONNECTOR RD TO OPALINE RD RT				3707
002190	6.881	OPALINE RD RT				3707
002190	8.342	SOMMERCAMP RD RT				3707



# IDAHO TRANSPORTATION DEPARTMENT

Effective Date:  
01/19/2016

## MILEPOINT LOG - STATE HIGHWAY SYSTEM

Route: All                      Record Type: All                      County: All                      Urban Area: All  
 Maint. Dist.: 3                      Foreman Area: All

---Intersecting---

Segment Code	Milepoint	Description of Milepoint	City Name	Segment Code	Milepoint	FA Route Number
<b>SH 78</b>		<b>Main Route      Ascending</b>	<b>Road</b>			<b>ITD District 3      Owyhee County</b>
002190	8.464	BIRMINGHAM RD RT & LT		002522	107.166	3707
002190	9.576	BIRMINGHAM RD LT		002522	108.532	3707
002190	11.055	SH-78 & WILD HORSE RD RT		011706	100.135	3707
002190	11.46	GIVENS HOT SPRINGS RT				3707
002190	11.5	HISTORICAL SITE #358 RT				3707
002190	11.81	FISH POND ROAD LT		038760	11.81	3707
002190	16.23	WILSON CREEK RD LT				3707
002190	16.37	REYNOLDS CREEK BRIDGE	#15264			3707
002190	17.002	CEMETERY LN LT				3707
002190	18.371	REYNOLDS CREEK RD RT				3707
002190	19.461	CONNECTOR TO SH-45 LT				3707
002190	19.775	JCT SH-45 LT		002160	9.74	3707
002190	20.153	UPPER REYNOLDS CREEK RD		011935	101.359	3707
002190	22.47	OVERHEAD UTILITY CROSSING				3707
002190	23.21	Beg Scorpion Creek Bridge #34025				3707
002190	29.1	MURPHY (SIGN RT; UNINCORPORATED)				3707
002190	29.252	BEG RABBIT CREEK BRIDGE	# 15265			3707
002190	29.397	MURPHY REYNOLDS RD RT				3707
002190	32.961	MURPHY FLAT RD LT				3707
002190	34.095	HISTORICAL SITE #380 RT				3707
002190	34.105	SILVER CITY RD RT		000370	140.641	3707
002190	34.126	BRIDGE RD RT				3707
002190	34.891	ENTRANCE TO STOCKPILE SITE LT				3707
002190	35.763	BEG SINKER CREEK BRIDGE	# 15270			3707
002190	36.245	CATTLE GUARD				3707
002190	42.912	OREANA RD RT				3707
002190	46.571	SHORT CUT RD RT		011739	100	3707
002190	46.571	SHORT CUT RD RT				3707
002190	47.792	WEESE RD LT				3707
002190	47.848	BEG CATHERINE CREEK BRIDGE	# 15275			3707
002190	48.02	AUTOMATIC TRAFFIC COUNTER STA #107	*			3707
002190	48.191	BEG CASTLE CREEK BRIDGE	# 15280			3707
002190	49.139	WOFF RD RT				3707
002190	49.618	CASTLE CREEK RD RT				3707
002190	50.9	LEMLEY RD LT				3707
002190	50.942	MISSILE BASE RD LT				3707
002190	52.696	VALLEY RD LT				3707
002190	54.22	BEG BIRCH CREEK BRIDGE	# 15285			3707
002190	54.437	MISSLE BASE RD RT		011744	112.98	3707
002190	54.746	FEILD LN LT		011731	100	3707
002190	56.372	BEEF DUMP RD LT		000358	100	3707
002190	56.622	CULVERT (OFF SYSTEM)				3707
002190	57.327	RIVER RD LT		000360	100	3707
002190	58.441	VISTA RD LT				3707
002190	59.544	>>> Entering City Limits <<<	Grand View			3707
002190	59.782	GRANDVIEW RD (ROOSEVELT AVE) LT	Grand View	005320	0	3707
002190	59.843	SH-78 & BOUNDRY RD RT	Grand View	034533	100.32	3707
002190	60.021	SH-78 & JOHNSON LN RT	Grand View	034532	100.057	3707
002190	60.026	CAROTHERS LN RT	Grand View			3707
002190	60.091	KESSINGER LN RT	Grand View	034531	100.065	3707
002190	60.592	SIMPLOT LT & MISCELLANEOUS RD RT	Grand View			3707
002190	60.833	BEG MUTUAL CANAL BRIDGE	# 15288	Grand View		3707
002190	60.84	END MUTUAL CANAL BRIDGE	# 15288	Grand View		3707
002190	60.885	MISCELLANEOUS RD LT	Grand View			3707
002190	60.899	>>> Leaving City Limits <<<	Grand View			3707
002190	60.903	SERVICE DR RT				3707
002190	61.905	SHOOFLY RD RT		011745	138.899	3707
002190	61.905	SHOOFLY RD RT				3707
002190	66.48	BEG BYBEE CANAL	# 15291			3707
002190	66.976	RIVER RD LT				3707



# IDAHO TRANSPORTATION DEPARTMENT

Effective Date:  
01/19/2016

## MILEPOINT LOG - STATE HIGHWAY SYSTEM

Route: All      Record Type: All      County: All      Urban Area: All  
Maint. Dist.: 3      Foreman Area: All

---Intersecting---

Segment Code	Milepoint	Description of Milepoint	City Name	Segment Code	Milepoint	FA Route Number		
<b>SH 78</b>		<b>Main Route      Ascending</b>	<b>Road</b>			<b>ITD District 3</b>	<b>Owyhee County</b>	
002190	67.887	BLACK SANDS RD LT					3707	
002190	69.249	ENTRANCE TO COVE RECREATION SITE LT					3707	
002190	69.812	MORMON BLVD RT					3707	
002190	72.33	ENTRANCE TO COTTONWOOD CAMPGROUND LT					3707	
002190	73.965	JACK'S CREEK SPORTSMAN ACCESS LT					3707	
002190	75.796	CONNECTOR TO SH-51 RT		002170	69.715		3707	
002190	76.004	JCT SH-51 RT & LT		002170	69.918		3707	
		SH 78 is overlapped by SH 51 (002170   69.918 / 76.582)						
002190	82.68	JCT SH-51 RT		002170	76.582		3703	
002190	82.96	GAS LINE CROSSING					3703	
002190	84.36	ENTRANCE TO BRUNEAU SAND DUNES STATE PARK RT					3703	
002190	86.97	CATTLE GUARD					3703	
002190	89.64	CATTLE GUARD					3703	
002190	90.15	INDIAN COVE LN LT					3703	
002190	90.65	BLACK LN LT					3703	
002190	90.83	IRRIGATION DITCH CULVERT					3703	
002190	93.021	BEG BROWN CREEK BRIDGE	# 15298				3703	
002190	93.941	CATTLE GUARD					3703	
002190	94.459	INDIAN HILLS RD RT		011796	100		3703	
002190	94.608	BEG SNAKE RIVER BRIDGE	# 15300				3703	
002190	94.664	>>> Leaving County Limits <<< Owyhee						3703
<b>SH 78</b>		<b>Main Route      Ascending</b>	<b>Road</b>			<b>ITD District 3</b>	<b>Elmore County</b>	
002190	94.664	>>> Entering County Limits <<< Elmore						3703
002190	94.717	END SNAKE RIVER BRIDGE					3703	
002190	95.937	S NANSEA LN RT					3703	
002190	96.318	BEG BENNETT CREEK BRIDGE	# 15306				3703	
002190	96.689	S HOODOO DR RT					3703	
002190	96.94	S MOONEY LN RT					3703	
002190	96.944	S THACKER RD RT & LT					3703	
002190	97.19	S JOE KING RD RT					3703	
002190	97.44	LUCILLE RD LT		008745	100		3703	
002190	97.98	S WITHERS RD RT		008762	100		3703	
002190	98.04	S JADE WAY LT					3703	
002190	98.098	W SPANGLER RD RT					3703	
002190	98.399	S JADE WAY LT					3703	
002190	98.475	S RIVERVIEW RD RT					3703	
002190	98.479	W CHURCH ST RT					3703	
002190	98.64	JCT I-84B (HAMMETT) RT & LT		001030	1.08		3703	
<b>SH 78</b>		<b>Main Route      Descending</b>	<b>Road</b>			<b>ITD District 3</b>	<b>Elmore County</b>	
		SH 78 is overlapped by I 84 (001030   0 / 1.08)						
<b>I 84</b>		<b>Main Route      Ascending</b>	<b>Road</b>			<b>ITD District 3</b>	<b>Payette County</b>	
001010	0	CTR SNAKE RV BR (STATE LINE) EBL# 15315					84	
001010	0.001	CTR SNAKE RV BR (STATE LINE) WBL# 15320					84	
001010	0.095	END SNAKE RIVER BRIDGE					84	
001010	0.259	MAINTENANCE CROSSOVER					84	
001010	0.429	CONCRETE BOX CULVERT					84	
001010	0.78	BEG SNAKE RV VIEW EB RA #00103		000187	10		84	
001010	1.328	END SNAKE RV VIEW EB RA #00103		000187	10.552		84	
001010	2.12	BEG S WHITLEY RD OVERPASS WBL # 15335					84	
001010	2.121	BEG S WHITLEY RD OVERPASS EBL # 15325					84	
001010	2.127	CTR S WHITLEY RD OVERPASS WBL # 15335		009334	105.26		84	
001010	2.128	CTR S WHITLEY RD OVERPASS EBL # 15325		009334	105.24		84	
001010	2.585	END WB ON RAMP IC# 3		001049	0.21		84	
001010	2.601	MAINTENANCE CROSSOVER					84	
001010	2.648	BEG EB OFF RAMP IC# 3		001046	0		84	
001010	2.863	CTR I-84 IC# 3 WB LANE PASSING UNDER US-95		001540	60.907		84	





# IDAHO TRANSPORTATION DEPARTMENT

Effective Date:  
01/19/2016

## MILEPOINT LOG - STATE HIGHWAY SYSTEM

Route: All      Record Type: All      County: All      Urban Area: All  
Maint. Dist.: 3      Foreman Area: All

---Intersecting---

Segment Code	Milepoint	Description of Milepoint	City Name	Segment Code	Milepoint	FA Route Number
<b>I 84</b>	<b>Main Route</b>	<b>Ascending</b>	<b>Road</b>	<b>ITD District 3</b>	<b>Payette County</b>	
001010	2.863	CTR I-84 IC# 3 EBL UP OF US-95	# 18095	001540	60.879	84
001010	3.024	BEG WB OFF RAMP IC# 3		001048	0	84
001010	3.15	END EB ON RAMP IC# 3		001047	0.245	84
001010	3.207	CTR SW 1ST AVE WBL UNDERPASS	# 28455	000389	100.907	84
001010	3.207	CTR SW 1ST AVE EBL UNDERPASS	# 28455	000389	100.881	84
001010	3.339	FARMERS COOP CANAL (OFF SYSTEM) WBL				84
001010	3.361	FARMERS COOP CANAL (OFF SYSTEM) EBL				84
001010	3.397	MAINTENANCE CROSSOVER				84
001010	4.32	CTR ELMORE RD WBL UNDERPASS	# 28465	000388	108.037	84
001010	4.347	CTR ELMORE RD EBL UNDERPASS	# 28465	000388	108.012	84
001010	5.594	CTR CUSTER RD OVERPASS WBL	# 15355			84
001010	5.595	CTR CUSTER RD OVERPASS EBL	# 15355			84
001010	5.596	CTR MACHINE PASS OVERPASS WBL	# 15360			84
001010	5.968	BEG 'A' LINE CANAL BRIDGE EBL	# 15365			84
001010	5.969	BEG 'A' LINE CANAL BRIDGE WBL	# 15370			84
001010	9.199	MAINTENANCE CROSSOVER				84
001010	9.27	BEG EB OFF RAMP I-84 IC# 9		001051	0	84
001010	9.283	END WB ON RAMP I-84 IC# 9		001054	0.215	84
001010	9.498	CTR US-30 UNDERPASS I-84 IC# 9	# 13485	002040	31.126	84
001010	9.681	BEG WB OFF RAMP I-84 IC# 9		001053	0	84
001010	9.769	END EB ON RAMP I-84 IC# 9		001052	0.273	84
001010	12.613	PAVEMENT CHANGE/ASPHALT TO CONCRETE				84
001010	12.635	MAINTENANCE CROSSOVER				84
001010	12.668	END WB ON I-84 IC #13/BLACK CANYON		001058	0.244	84
001010	12.692	BEG EB OFF I-84 IC #13/BLACK CANYON		001055	0	84
001010	12.906	CTR CO RD UNDERPASS I-84 IC #13	# 28485	007240	0.06	84
001010	13.099	BEG WB OFF I-84 IC #13/BLACK CANYON		001057	0	84
001010	13.163	MAINTENANCE CROSSOVER				84
001010	13.177	END EB ON RAMP IC# 13		001056	0.282	84
001010	13.326	MAINTENANCE CROSSOVER				84
001010	14.685	BEG SE 9TH AVE OVERPASS EBL	# 15385			84
001010	14.687	BEG SE 9TH AVE OVERPASS WBL	# 15390			84
001010	14.692	CTR SE 9TH AVE OVERPASS EBL	# 15385	009306	100.908	84
001010	14.693	CTR SE 9TH AVE OVERPASS WBL	# 15390	009306	100.889	84
001010	14.791	AUTOMATIC TRAFFIC COUNTER STA #123	*			84
001010	14.843	AUTOMATIC TRAFFIC COUNTER STA #128	*			84
001010	15.324	CTR MACHINE PASS OVERPASS EBL	# 15395			84
001010	15.327	CTR MACHINE PASS OVERPASS WBL	# 15400			84
001010	15.995	C LINE CANAL WEST CULVERT (OFF SYSTEM) WBL				84
001010	16.036	C LINE CANAL WEST CULVERT (OFF SYSTEM) EBL				84
001010	16.102	CTR MACHINE PASS OVERPASS EBL	# 15405			84
001010	16.104	CTR MACHINE PASS OVERPASS WBL	# 15410			84
001010	16.849	MAINTENANCE CROSSOVER				84
001010	16.948	BEG 'D' LINE CANAL BRIDGE WBL	# 15420			84
001010	16.958	BEG 'D' LINE CANAL BRIDGE EBL	# 15415			84
001010	17.106	END WB ON RAMP I-84 IC# 17/SAND HOLLOW		001062	0.247	84
001010	17.171	BEG EB OFF RAMP IC# 17/SAND HOLLOW		001059	0	84
001010	17.199	>>> Leaving County Limits <<< Payette				84
<b>I 84</b>	<b>Main Route</b>	<b>Ascending</b>	<b>Road</b>	<b>ITD District 3</b>	<b>Canyon County</b>	
001010	17.199	>>> Entering County Limits <<< Canyon				84
001010	17.352	CTR OASIS RD WBL UNDERPASS I-84 IC #17	# 27560	007250	0.05	84
001010	17.353	CTR OASIS RD EBL UNDERPASS I-84 IC #17	# 27560	007250	0.03	84
001010	17.542	END EB ON RAMP I-84 IC #17/SAND HOLLOW		001060	0.192	84
001010	17.543	BEG WB OFF RAMP I-84 IC #17/SAND HOLLOW		001061	0	84
001010	17.587	MAINTENANCE CROSSOVER				84
001010	17.628	PAVEMENT CHANGE EBL - CONCRETE TO ASPHALT				84
001010	17.646	PAVEMENT CHANGE WBL - CONCRETE TO ASPHALT				84
001010	17.761	BEG SAND HOLLOW CR BRIDGE WBL	# 15435			84
001010	17.777	BEG SAND HOLLOW CR BRIDGE EBL	# 15430			84



# IDAHO TRANSPORTATION DEPARTMENT

Effective Date:  
01/19/2016

## MILEPOINT LOG - STATE HIGHWAY SYSTEM

Route: All      Record Type: All      County: All      Urban Area: All  
 Maint. Dist.: 3      Foreman Area: All

---Intersecting---

Segment Code	Milepoint	Description of Milepoint	City Name	Segment Code	Milepoint	FA Route Number
<b>I 84</b>		<b>Main Route      Ascending      Road      ITD District 3      Canyon County</b>				
001010	18.061	CULVERT (OFF SYSTEM) WBL & EBL				84
001010	19.112	AUTOMATIC TRAFFIC COUNTER STA #25	*			84
001010	19.539	MAINTENANCE CROSSOVER				84
001010	19.553	CULVERT (OFF SYSTEM) EBL & WBL				84
001010	19.754	CTR SAND HOLLOW RD EBL UNDERPASS # 27580		000268	110.34	84
001010	20.682	CONWAY GULCH BRIDGE (OFF SYSTEM) WBL				84
001010	20.683	CONWAY GULCH BRIDGE (OFF SYSTEM) EBL				84
001010	21.716	CTR GALLOWAY RD UNDERPASS # 27620		000269	104.92	84
001010	21.72	>>> Entering Urban Limits <<< Nampa-Caldwell				84
001010	21.838	MAINTENANCE CROSSOVER				84
001010	22.308	CULVERT (OFF SYSTEM) WBL				84
001010	22.326	CULVERT (OFF SYSTEM) EBL				84
001010	22.745	BEG PURPLE SAGE RD OVERPASS WBL # 15455				84
001010	22.746	BEG PURPLE SAGE RD OVERPASS EBL # 15450				84
001010	22.76	CTR PURPLE SAGE RD OVERPASS EBL # 15450		000259	106.049	84
001010	22.761	CTR PURPLE SAGE RD OVERPASS WBL # 15455		000259	106.068	84
001010	24.353	BEG EB OFF RAMP IC# 25		001063	0	84
001010	24.437	END WB ON RAMP IC# 25		001066	0.439	84
001010	24.861	CTR SH-44 UNDERPASS IC# 25 # 14260		002130	0.061	84
001010	25.074	BEG WB OFF RAMP IC# 25		001065	0	84
001010	25.076	BEG NOTUS CANAL BRIDGE EBL # 15465				84
001010	25.079	END EB ON RAMP IC# 25		001064	0.226	84
001010	25.099	BEG NOTUS CANAL BRIDGE WBL # 15470				84
001010	25.122	BEG MACHINE PASS BRIDGE WBL # 15473				84
001010	25.123	BEG MACHINE PASS BRIDGE EBL # 15472				84
001010	25.675	ATR STATION #196	*			84
001010	25.679	OVERHEAD ELECTRONIC MESSAGE BOARD WBL				84
001010	25.746	BEG EB OFF RAMP IC# 26		001067	0	84
001010	25.785	END WB ON RAMP IC# 26		001070	0.248	84
001010	25.828	MAINTENANCE CROSSOVER				84
001010	26.011	CTR US-20/26 UNDERPASS IC# 26 # 12220		002070	22.103	84
001010	26.252	BEG WB OFF RAMP IC# 26		001069	0	84
001010	26.295	END EB ON RAMP IC# 26		001068	0.304	84
001010	26.349	BEG WBL FARMERS SEBREE CANAL BRIDGE # 15480				84
001010	26.38	BEG WEST CANYON CANAL WBL # 15485				84
001010	26.394	BEG WEST CANYON CANAL EBL # 15485				84
001010	26.446	END WB ON RAMP IC# 27		001045	0.292	84
001010	26.505	BEG EB OFF RAMP IC# 27		001042	0	84
001010	26.661	BEG BOISE RIVER BRIDGE # 15490				84
001010	26.714	END BOISE RIVER BRIDGE				84
001010	26.726	BEG RIVERSIDE CANAL # 15495	Caldwell			84
001010	26.726	>>> Entering City Limits <<<	Caldwell			84
001010	26.754	CTR I-84B UNDERPASS IC# 27 # 12185	Caldwell	004635	0.892	84
001010	26.911	OVERHEAD UTILITY CROSSING	Caldwell			84
001010	27.011	END EB ON RAMP IC# 27	Caldwell	001043	0.284	84
001010	27.025	BEG WB OFF RAMP IC# 27	Caldwell	001044	0	84
001010	27.258	ATR #194 -- HANNIBAL	Caldwell			84
001010	27.314	END WB ON RAMP IC# 28	Caldwell	001074	0.249	84
001010	27.382	BEG EB OFF RAMP IC# 28	Caldwell	001075	0	84
001010	27.52	END WB ON RAMP IC# 28	Caldwell	001072	0.311	84
001010	27.575	BEG 10TH ST WBL OVERPASS IC# 28 # 15505	Caldwell			84
001010	27.588	BEG 10TH ST EBL OVERPASS IC# 28 # 15505	Caldwell			84
001010	27.608	CTR 10TH ST EBL OVERPASS IC# 28 # 15505	Caldwell	002040	49.259	84
001010	27.613	CTR 10TH ST EBL OVERPASS IC# 28 # 15505	Caldwell	002040	49.263	84
001010	27.82	BEG NOTUS CANAL WBL # 15510	Caldwell			84
001010	27.828	BEG NOTUS CANAL EBL # 15510	Caldwell			84
001010	27.898	CTR PEDESTRIAN UNDERPASS # 27635	Caldwell			84
001010	27.932	BEG WB OFF RAMP IC# 28	Caldwell	001073	0	84
001010	28.124	END EB ON RAMP IC# 28	Caldwell	001076	0.498	84
001010	28.291	END WB ON RAMP IC# 29	Caldwell	001084	0.467	84



# IDAHO TRANSPORTATION DEPARTMENT

Effective Date:  
01/19/2016

## MILEPOINT LOG - STATE HIGHWAY SYSTEM

Route: All      Record Type: All      County: All      Urban Area: All  
 Maint. Dist.: 3      Foreman Area: All

---Intersecting---

Segment Code	Milepoint	Description of Milepoint	City Name	Segment Code	Milepoint	FA Route Number
<b>I 84</b>		<b>Main Route</b>				
		<b>Ascending</b>				
		<b>Road</b>				
						<b>Canyon County</b>
001010	28.314	ATR #198 -- CHALET	Caldwell			84
001010	28.357	BEG EB OFF RAMP IC# 29	Caldwell	030410	0	84
001010	28.682	CTR FRANKLIN RD EBL UP IC# 29 # 12226	Caldwell	002070	24.908	84
001010	28.999	BEG WB OFF RAMP IC# 29	Caldwell	001083	0	84
001010	29.041	END EB ON RAMP IC# 29	Caldwell	001082	0.407	84
001010	29.097	MAINTENANCE CROSSOVER	Caldwell			84
001010	29.713	BEG NOTUS CANAL BRIDGE EBL # 15525	Caldwell			84
001010	29.726	BEG NOTUS CANAL BRIDGE WBL # 15530	Caldwell			84
001010	29.782	BEG LINDEN RD OVERPASS EBL # 15535	Caldwell			84
001010	29.792	BEG LINDEN RD OVERPASS WBL # 15540	Caldwell			84
001010	29.793	CTR LINDEN RD OVERPASS EBL # 15535	Caldwell	004530	9.132	84
001010	29.804	CTR LINDEN RD OVERPASS WBL # 15540	Caldwell	004530	9.155	84
001010	31.047	BEG NOTUS CANAL BRIDGE WBL # 15545	Caldwell			84
001010	31.083	BEG NOTUS CANAL BRIDGE EBL # 15550	Caldwell			84
001010	31.156	CTR USTICK RD EBL UNDERPASS # 21820	Caldwell	004875	3.304	84
001010	31.157	>>> Leaving City Limits <<<	Caldwell			84
001010	31.754	CALDWELL HIGH LINE CANAL WBL CULVERT				84
001010	31.778	CALDWELL HIGH LINE CANAL EBL CULVERT				84
001010	31.968	MAINTENANCE CROSSOVER				84
001010	32.423	OVERHEAD UTILITY CROSSING (WBL)				84
001010	32.43	CTR MIDDLETON RD EBL UP # 19710		004700	0.646	84
001010	32.438	AUTOMATIC TRAFFIC COUNTER STA #94 *				84
001010	32.439	OVERHEAD UTILITY CROSSING (EBL)				84
001010	33.13	>>> Entering City Limits <<<	Nampa			84
001010	33.191	END WB ON RAMP IC #33 LT	Nampa	025386	10.438	84
001010	33.2	BEG EB OFF RAMP IC #33 RT	Nampa	025388	10	84
001010	33.499	BEG WB OFF RAMP IC #33 LT	Nampa	025387	10	84
001010	33.595	CTR I-84 UP EBL IC #33 # 14729	Nampa	015868	16.591	84
001010	33.9	END EB ON RAMP IC #33 RT	Nampa	025389	10.367	84
001010	33.953	BEG WB OFF RAMP IC #33 RT	Nampa	025385	10	84
001010	34.052	OVERHEAD UTILITY CROSSING EBL	Nampa			84
001010	34.064	CTR KARCHER RD UNDERPASS EBL # 21825	Nampa	004760	0.639	84
001010	34.068	OVERHEAD UTILITY CROSSING WBL	Nampa			84
001010	34.192	ATR #195 KIEM RD *	Nampa			84
001010	34.454	MAINTENANCE CROSSOVER	Nampa			84
001010	34.474	OVERHEAD UTILITY CROSSING (WBL)	Nampa			84
001010	34.479	OVERHEAD UTILITY CROSSING (EBL)	Nampa			84
001010	34.715	END WB ON RAMP IC# 35	Nampa	001089	0.26	84
001010	34.766	BEG EB OFF RAMP IC# 35	Nampa	001086	0	84
001010	34.973	BEG NAMPA BLVD OP IC# 35 WBL # 15570	Nampa			84
001010	34.975	BEG NAMPA BLVD OP IC# 35 EBL # 15575	Nampa			84
001010	34.976	OVERHEAD UTILITY CROSSING (EBL & WBL)	Nampa			84
001010	34.989	CTR NAMPA BLVD OP IC# 35 EBL # 15575	Nampa	001990	19.217	84
001010	35.064	MAINTENANCE CROSSOVER	Nampa			84
001010	35.236	BEG RR/E LATERAL CNL BRIDGE WBL # 15580	Nampa			84
001010	35.238	END EB ON RAMP IC# 35	Nampa	001087	0.25	84
001010	35.239	BEG WB OFF RAMP IC# 35	Nampa	001088	0	84
001010	35.244	BEG RR/E LATERAL CNL BRIDGE EBL # 15585	Nampa			84
001010	35.701	ATR #276 -- INDUSTRIAL	Nampa			84
001010	35.735	MAINTENANCE CROSSOVER	Nampa			84
001010	35.752	MASON CREEK CULVERT (OFF SYSTEM) EBL & WBL	Nampa			84
001010	35.759	BEG EB OFF RAMP IC# 36	Nampa	001090	0	84
001010	35.781	END WB ON RAMP IC# 36	Nampa	001093	0.222	84
001010	35.999	CTR FRANKLIN BLVD UP EBL IC# 36 # 21882	Nampa	004710	0.89	84
001010	36.211	BEG PHYLLIS CANAL BRIDGE EBL # 15595	Nampa			84
001010	36.223	END EB ON RAMP IC# 36	Nampa	001091	0.226	84
001010	36.236	BEG PHYLLIS CANAL BRIDGE WBL # 15600	Nampa			84
001010	36.265	BEG WB OFF RAMP IC# 36	Nampa	001092	0	84
001010	36.463	BEG RR BRIDGE WBL # 15611	Nampa			84
001010	36.465	BEG RR BRIDGE EBL # 15606	Nampa			84



# IDAHO TRANSPORTATION DEPARTMENT


Effective Date:  
01/19/2016

## MILEPOINT LOG - STATE HIGHWAY SYSTEM

Route: All      Record Type: All      County: All      Urban Area: All  
 Maint. Dist.: 3      Foreman Area: All

---Intersecting---

Segment Code	Milepoint	Description of Milepoint	City Name	Segment Code	Milepoint	FA Route Number
<b>I 84</b>	<b>Main Route</b>	<b>Ascending</b>	<b>Road</b>	<b>ITD District 3</b>	<b>Canyon County</b>	
001010	36.496	END RR BRIDGE WBL	Nampa			84
001010	36.497	END RR BRIDGE EBL	Nampa			84
001010	36.63	ATR #277 -- GARRITY	Nampa			84
001010	36.739	MAINTENANCE CROSSOVER	Nampa			84
001010	36.806	CTR 11TH AVE N EXTENSION UP EBL	Nampa	004820	1.073	84
001010	36.828	OVERHEAD UTILITY CROSSING (EBL)	Nampa			84
001010	36.845	OVERHEAD UTILITY CROSSING (WBL)	Nampa			84
001010	37.565	END WB ON RAMP IC# 38	Nampa	001097	0.36	84
001010	37.678	BEG EB OFF RAMP IC# 38	Nampa	001094	0	84
001010	37.959	BEG I-84B OP IC# 38	Nampa			84
001010	37.98	END I-84B OP IC# 38	Nampa			84
001010	38.221	OVERHEAD UTILITY CROSSING WBL	Nampa			84
001010	38.254	END EB ON RAMP IC# 38	Nampa	001095	0.33	84
001010	38.264	OVERHEAD UTILITY CROSSING EBL	Nampa			84
001010	38.333	BEG WB OFF RAMP IC# 38	Nampa	001096	0	84
001010	38.73	PAVEMENT CHANGE -- CONCRETE TO ASPHALT	Nampa			84
001010	38.992	>>> Leaving City Limits <<<	Nampa			84
001010	38.997	CTR ROBINSON RD EBL UNDERPASS		002560	4.119	84
001010	39.704	AUTOMATIC TRAFFIC COUNTER STA #142				84
001010	39.975	>>> Leaving County Limits <<< Canyon				84
<b>I 84</b>	<b>Main Route</b>	<b>Ascending</b>	<b>Road</b>	<b>ITD District 3</b>	<b>Ada County</b>	
001010	39.975	>>> Entering County Limits <<< Ada				84
001010	41.023	CTR BLACK CAT RD EBL UNDERPASS		002576	15.736	84
001010	41.035	>>> Leaving Urban Limits <<< Nampa-Caldwell				84
001010	41.314	I-84 IC #42 WB ON RAMP LT		025583	10.72	84
001010	41.321	PAVEMENT CHANGE -- ASPHALT TO CONCRETE				84
001010	41.555	>>> Entering Urban Limits <<< Boise				84
001010	41.637	I-84 IC #42 EB OFF RAMP RT		025580	10	84
001010	42.032	>>> Entering City Limits <<<	Meridian			84
001010	42.033	CTR TEN MILE RD EBL UNDERPASS		002574	109.949	84
001010	42.281	>>> Leaving City Limits <<<	Meridian			84
001010	42.441	I-84 IC #42 WB OFF RAMP LT		025582	10	84
001010	42.497	I-84 IC #42 EB ON RAMP RT		025581	10.501	84
001010	43.04	>>> Entering City Limits <<<	Meridian			84
001010	43.105	ATR # 278 -- MERIDIAN	Meridian			84
001010	43.285	BEG KENNEDY LATERAL (EBL & WBL)				84
001010	43.764	BEG EB OFF RAMP IC# 44	Meridian	001099	0	84
001010	43.783	TEN MILE CREEK BRIDGE WBL	Meridian			84
001010	43.786	PAVEMENT CHANGE -- CONCRETE TO ASPHALT	Meridian			84
001010	43.791	BEG TEN MILE CREEK BRIDGE				84
001010	43.809	END WB ON RAMP IC# 44	Meridian	001101	0.244	84
001010	44.038	CTR SH-69 UNDERPASS IC# 44 EBL		002000	67.941	84
001010	44.038	CTR SH-69 UNDERPASS IC# 44 EBL		002000	67.946	84
001010	44.05	OVERHEAD UTILITY CROSSING (EBL & WBL)	Meridian			84
001010	44.33	BEG WB OFF RAMP IC# 44 LT	Meridian	001100	0	84
001010	44.341	EB ON RAMP IC 44 RT	Meridian	001098	0.319	84
001010	44.367	>>> Leaving City Limits <<<	Meridian			84
001010	44.405	PAVEMENT CHANGE -- ASPHALT TO CONCRETE				84
001010	44.49	CTR EIGHT MILE CREEK BRIDGE				84
001010	44.5	>>> Entering City Limits <<<	Meridian			84
001010	44.668	>>> Leaving City Limits <<<	Meridian			84
001010	44.676	CULVERT (OFF SYSTEM) WBL				84
001010	44.691	CULVERT (OFF SYSTEM) EBL				84
001010	44.752	>>> Entering City Limits <<<	Meridian			84
001010	44.9	ATR #279 -- LOCUST GROVE	Meridian			84
001010	45.003	CTR S LOCUST GROVE OVERPASS EBL		002575	17.251	84
001010	45.016	OVERHEAD UTILITY CROSSING (EBL & WBL)	Meridian			84
001010	45.397	END WB ON RAMP IC# 46	Meridian	008628	0.57	84
001010	45.429	BEG EB OFF RAMP IC# 46	Meridian	008625	0	84



# IDAHO TRANSPORTATION DEPARTMENT

Effective Date:  
01/19/2016

## MILEPOINT LOG - STATE HIGHWAY SYSTEM

Route: All      Record Type: All      County: All      Urban Area: All  
 Maint. Dist.: 3      Foreman Area: All

---Intersecting---

Segment Code	Milepoint	Description of Milepoint	City Name	Segment Code	Milepoint	FA Route Number
<b>I 84</b>		<b>Main Route</b>				
		<b>Ascending</b>				
		<b>Road</b>				
						<b>ITD District 3</b>
						<b>Ada County</b>
001010	45.925	END EB ON RAMP IC# 46	Meridian	008629	0.465	84
001010	46.027	CTR EAGLE RD UNDERPASS IC# 46 EBL	Meridian	002005	11.484	84
001010	46.412	END EB ON RAMP IC# 46	Meridian	008626	0.4	84
001010	46.529	BEG WB OFF RAMP IC# 46	Meridian	008627	0	84
001010	46.765	BEG RIDENBAUGH CANAL BRIDGE EBL	Meridian			84
001010	46.768	BEG RIDENBAUGH CANAL BRIDGE WBL	Meridian			84
001010	46.77	>>> Leaving City Limits <<<	Meridian			84
001010	46.77	>>> Entering City Limits <<<	Boise			84
001010	47.046	OVERHEAD UTILITY CROSSING	Boise			84
001010	47.058	CTR CLOVERDALE RD UNDERPASS # 21185	Boise	001600	7.496	84
001010	48.06	OVERHEAD UTILITY CROSSING (EBL & WBL)	Boise			84
001010	48.063	AUTOMATIC TRAFFIC COUNTER STA #122	Boise			84
001010	48.079	CTR FIVE MILE RD UNDERPASS # 26290	Boise	002705	14.563	84
001010	49.002	JCT WB I-84 & WB I-184 IC# 49	Boise	002410	0.127	84
001010	49.052	JCT EB I-84 & EB I-184 @ IC# 49	Boise	002410	0	84
001010	49.08	CTR S MAPLE GROVE RD UNDERPASS # 26235	Boise	002715	14.53	84
001010	49.092	OVERHEAD UTILITY CROSSING (WBL & EBL)	Boise			84
001010	49.178	BEG EB OFF RAMP RT (EXIT 50A-B, IC #50)	Boise	030407	10	84
001010	49.204	CTR I-184 EBL UP IC# 49 WBL # 18946	Boise	002410	0.171	84
001010	49.337	I-184 CONNECTOR UP	Boise	025271	0.792	84
001010	49.528	END WB ON RAMP LT (IC #50)	Boise	016047	0.579	84
001010	49.64	END FLYING WYE CONNECTOR FROM I-184	Boise	025271	1.128	84
001010	49.712	AUTOMATIC TRAFFIC COUNTER STA #263	Boise			84
001010	49.876	BEG EB OFF RAMP RT (EXIT 50A, IC #50)	Boise	016042	0	84
001010	49.936	BEG WB OFF RAMP TO I-184 EB	Boise	030406	10	84
001010	50.105	BEG WB OFF RAMP LT (IC #50)	Boise	016046	0	84
001010	50.205	CTR OVERLAND RD UP IC# 50 # 21661	Boise	008290	15.263	84
001010	50.281	BEG EB OFF RAMP RT (EXIT 50B, IC #50)	Boise	016043	0	84
001010	50.459	BEG WB OFF RAMP LT (IC# 50)	Boise	016045	0	84
001010	50.612	END EB ON RAMP RT (IC #50)	Boise	016044	0.377	84
001010	51.293	ATR #161 -- ORCHARD EB	Boise			84
001010	51.371	AUTOMATIC TRAFFIC COUNTER STA #262	Boise			84
001010	51.606	END WB ON RAMP IC# 52	Boise	001112	0.389	84
001010	51.665	BEG EB OFF RAMP IC# 52	Boise	001109	0	84
001010	52.006	CTR ORCHARD ST UP IC# 52 # 21321	Boise	002750	0.144	84
001010	52.24	BEG DITCH RIDER BRIDGE EB & WB LANES # 15720	Boise			84
001010	52.244	BEG NEW YORK CANAL BRIDGE EBL # 15730	Boise			84
001010	52.246	BEG NEW YORK CANAL BRIDGE WBL # 15735	Boise			84
001010	52.342	END EB ON RAMP IC# 52	Boise	001110	0.326	84
001010	52.357	BEG WB OFF RAMP IC# 52	Boise	001111	0	84
001010	52.542	MAINTENANCE CROSSOVER	Boise			84
001010	53.129	AUTOMATIC TRAFFIC COUNTER STA #264	Boise			84
001010	53.179	END WB ON RAMP VISTA AVE I-84 IC #53	Boise	001116	0.363	84
001010	53.277	BEG EB OFF VISTA AVE I-84 IC #53	Boise	001113	0	84
001010	53.521	CTR VISTA AVE I-84 UP IC #53 # 21591	Boise	002720	0.064	84
001010	53.815	BEG WB OFF RAMP VISTA AVE I-84 IC #53	Boise	001115	0	84
001010	53.919	END EB ON RAMP VISTA AVE I-84 IC #53	Boise	001114	0.416	84
001010	53.964	AUTOMATIC TRAFFIC COUNTER STA #265	Boise			84
001010	54.198	BEG EB OFF RAMP IC# 54	Boise	001117	0	84
001010	54.203	END WB ON RAMP IC# 54	Boise	001120	0.316	84
001010	54.499	CTR EBL I-84 BROADWAY IC UP	Boise			84
001010	54.796	BEG WB OFF RAMP IC# 54	Boise	001119	0	84
001010	54.827	BEG RR BRIDGE EBL # 15751	Boise			84
001010	54.832	END EB ON RAMP IC# 54	Boise	001118	0.349	84
001010	54.858	BEG RR BRIDGE WBL # 15755	Boise			84
001010	54.864	END RR BRIDGE EBL	Boise			84
001010	54.895	END RR BRIDGE WBL	Boise			84
001010	55.155	OVERHEAD UTILITY CROSSING	Boise			84
001010	55.979	ATR #280 -- GOWAN	Boise			84
001010	56.074	BEG DRAIN CULVERT	Boise			84



# IDAHO TRANSPORTATION DEPARTMENT

Effective Date:  
01/19/2016

## MILEPOINT LOG - STATE HIGHWAY SYSTEM

Route: All      Record Type: All      County: All      Urban Area: All  
Maint. Dist.: 3      Foreman Area: All

---Intersecting---

Segment Code	Milepoint	Description of Milepoint	City Name	Segment Code	Milepoint	FA Route Number
<b>I 84</b>		<b>Main Route</b>				
		<b>Ascending</b>				
		<b>Road</b>				
			<b>ITD District 3</b>		<b>Ada County</b>	
001010	56.103	MAINTENANCE CROSSOVER	Boise			84
001010	56.108	BEG DRAIN CULVERT	# 15757 Boise			84
001010	56.666	BEG RR BRIDGE EBL	# 15761 Boise			84
001010	56.669	BEG RR BRIDGE WBL	# 15765 Boise			84
001010	56.694	END RR BRIDGE EBL	Boise			84
001010	56.697	END RR BRIDGE WBL	Boise			84
001010	56.739	BEG EB OFF GOWEN RD IC# 57	Boise	001121	0	84
001010	56.783	END WB ON RAMP IC# 57 LT	Boise	001124	0.272	84
001010	56.926	BEG GOWEN RD OP IC# 57 EBL	# 15771 Boise			84
001010	56.933	BEG GOWEN RD OP IC# 57 WBL	# 15776 Boise			84
001010	56.96	END GOWEN RD OP IC# 57 EBL	Boise			84
001010	56.968	END GOWEN RD OP IC# 57 WBL	Boise			84
001010	57.132	END EB ON GOWEN RD IC# 57	Boise	001122	0.271	84
001010	57.275	BEG WB OFF GOWEN RD IC# 57	Boise	001123	0	84
001010	57.652	MAINTENANCE CROSSOVER	Boise			84
001010	58.07	MAINTENANCE CROSSOVER	Boise			84
001010	58.391	AUTOMATIC TRAFFIC COUNTER STA #2	* Boise			84
001010	58.69	>>> Leaving City Limits <<<	Boise			84
001010	58.866	OVERHEAD UTILITY CROSSING				84
001010	58.91	BEG EB OFF RAMP RT (IC #60)		025172	0	84
001010	59.068	END WB ON RAMP LT (IC #60)		025176	0.52	84
001010	59.527	BEG EB OFF RAMP RT (IC #60)		025174	0	84
001010	59.528	CTR S EISENMAN\MEMORY RD UP IC #60	# 15778 Boise	007948	98.865	84
001010	59.532	>>> Leaving Urban Limits <<< Boise				84
001010	59.781	MAINTENANCE CROSSOVER				84
001010	60.006	END EB ON RAMP RT (IC #60)		025173	0.672	84
001010	60.116	BEG WB OFF RAMP LT (IC #60)		025175	0	84
001010	60.524	CULVERT (OFF SYSTEM) WBL				84
001010	62.003	END BLACKS CREEK RA WB ON		000183	10.548	84
001010	62.054	CULVERT (OFF SYSTEM) WBL				84
001010	62.106	ATR #140 -- BLACKS CREEK WB				84
001010	62.109	BEG BLACKS CREEK EB OFF RA #06203		000180	10	84
001010	62.181	BLACKS CREEK ATR # 87 (ADJACENT TO EB OFF RAMP)				84
001010	62.182	MAINTENANCE CROSSOVER				84
001010	62.452	BEG BLACKS CREEK WB OFF RA #06204		000183	10	84
001010	62.465	END BLACKS CREEK EB ON RA		000180	10.436	84
001010	63.096	END WB ON RAMP IC# 64		001127	0.341	84
001010	63.144	BEG EB OFF RAMP IC# 64		001125	0	84
001010	63.495	BEG WB OFF RAMP IC# 64		001128	0	84
001010	63.539	BEG BLACKS CR RD OP IC# 64 WBL	# 15785 Boise			84
001010	63.541	BEG BLACKS CR RD OP IC# 64 EBL	# 15780 Boise			84
001010	63.552	CTR BLACKS CR RD OP IC# 64 EBL	# 15780 Boise	008310	21.211	84
001010	63.553	CTR BLACKS CR RD OP IC# 64 WBL	# 15785 Boise	008310	21.234	84
001010	63.791	END EB ON RAMP IC# 64		001126	0.232	84
001010	63.981	BEG BLACKS CREEK BRIDGE EBL	# 15790 Boise			84
001010	63.993	BEG BLACKS CREEK BRIDGE WBL	# 15795 Boise			84
001010	65.354	MAINTENANCE CROSSOVER				84
001010	65.378	BEG BRYANS RUN CREEK	# 15800 Boise			84
001010	65.628	CULVERT (OFF SYSTEM) EBL				84
001010	65.706	BEG E BOISE EB POE		015835	10	84
001010	66.046	END E BOISE WB POE		015836	10.887	84
001010	66.685	END E BOISE EB POE		015835	10.984	84
001010	66.951	BEG E BOISE WB POE		015836	10	84
001010	67.501	MAINTENANCE CROSSOVER				84
001010	68.061	CULVERT (OFF SYSTEM) WBL				84
001010	68.067	CULVERT (OFF SYSTEM) EBL				84
001010	69.262	CULVERT (OFF SYSTEM)				84
001010	70.269	BEG INDIAN CREEK BRIDGE WBL	# 15810 Boise			84
001010	70.271	BEG INDIAN CREEK BRIDGE EBL	# 15805 Boise			84
001010	70.537	BEG EB OFF RAMP IC# 71		001129	0	84



# IDAHO TRANSPORTATION DEPARTMENT

Effective Date:  
01/19/2016

## MILEPOINT LOG - STATE HIGHWAY SYSTEM

Route: All      Record Type: All      County: All      Urban Area: All  
Maint. Dist.: 3      Foreman Area: All

---Intersecting---

Segment Code	Milepoint	Description of Milepoint	City Name	Segment Code	Milepoint	FA Route Number
<b>I 84</b>	<b>Main Route</b>	<b>Ascending</b>	<b>Road</b>	<b>ITD District 3</b>	<b>Ada County</b>	
001010	70.551	END WB ON RAMP IC# 71		001132	0.266	84
001010	70.559	MAINTENANCE CROSSOVER				84
001010	70.814	CTR MAYFIELD RD UP IC# 71 # 19890		008320	27.512	84
001010	71.045	BEG WB OFF RAMP IC# 71		001131	0	84
001010	71.105	END EB ON RAMP IC# 71		001130	0.296	84
001010	71.164	MAINTENANCE CROSSOVER				84
001010	71.98	OVERHEAD UTILITY CROSSING				84
001010	72.572	>>> Leaving County Limits <<< Ada				84
<b>I 84</b>	<b>Main Route</b>	<b>Ascending</b>	<b>Road</b>	<b>ITD District 3</b>	<b>Elmore County</b>	
001010	72.572	>>> Entering County Limits <<< Elmore				84
001010	73.093	CULVERT (OFF SYSTEM) EBL & WBL				84
001010	74.06	MAINTENANCE CROSSOVER				84
001010	74.09	END WB ON RAMP IC# 74		001136	0.287	84
001010	74.091	BEG EB OFF RAMP IC# 74		001133	0	84
001010	74.374	CTR SIMCO RD UNDERPASS IC# 74 # 19855		008330	120.059	84
001010	74.607	BEG WB OFF RAMP IC# 74		001135	0	84
001010	74.636	END EB ON RAMP IC# 74		001134	0.266	84
001010	75.033	BROWNS CREEK CULVERT (OFF SYSTEM) ELB & WBL				84
001010	77.318	CULVERT (OFF SYSTEM) EBL				84
001010	77.333	CULVERT (OFF SYSTEM) WBL				84
001010	77.876	CULVERT (OFF SYSTEM) EBL & WBL				84
001010	78.438	SOLES REST CREEK CULVERT (OFF SYSTEM) EBL & WBL				84
001010	79.669	CULVERT (OFF SYSTEM) EBL & WBL				84
001010	79.787	MAINTENANCE CROSSOVER				84
001010	80.991	BEG SQUAW CREEK BRIDGE WBL # 15830				84
001010	80.993	BEG SQUAW CREEK BRIDGE EBL # 15825				84
001010	83.783	CTR DITTO CREEK RD UNDERPASS # 27880		000447	100.106	84
001010	84.259	CULVERT (OFF SYSTEM) EBL & WBL				84
001010	89.344	OVERHEAD UTILITY CROSSING				84
001010	89.726	>>> Entering Urban Limits <<< Mountain Home				84
001010	89.76	BEG CANYON CREEK BRIDGE EBL # 15840				84
001010	89.761	BEG CANYON CREEK BRIDGE WBL # 15845				84
001010	89.839	END WB ON RAMP IC# 90		001139	0.281	84
001010	90.041	BEG EB OFF RAMP IC# 90		001137	0	84
001010	90.208	BEG WB OFF RAMP IC# 90		001140	0	84
001010	90.323	CTR I-84B UNDERPASS IC# 90 # 13755		001020	0.247	84
001010	90.654	END EB ON RAMP IC# 90		001138	0.288	84
001010	90.79	MAINTENANCE CROSSOVER				84
001010	91.85	OVERHEAD UTILITY CROSSING				84
001010	92.405	CTR CANYON CREEK RD UNDERPASS # 27885		005470	1.311	84
001010	94.211	CTR 18TH E ST UNDERPASS # 27890		000449	112.894	84
001010	94.461	MAINTENANCE CROSSOVER				84
001010	94.489	CULVERT (OFF SYSTEM) EBL & WBL				84
001010	94.755	>>> Entering City Limits <<<	Mountain Home			84
001010	94.889	END WB ON RAMP IC# 95	Mountain Home	001144	0.3	84
001010	94.907	BEG EB OFF RAMP IC# 95	Mountain Home	001141	0	84
001010	95.075	>>> Leaving City Limits <<<	Mountain Home			84
001010	95.201	BEG US-20 OVERPASS IC# 95 WBL # 15865				84
001010	95.207	CTR US-20 OVERPASS IC# 95 WBL # 15865		002070	95.395	84
001010	95.211	BEG US-20 OVERPASS IC# 95 EBL # 15870				84
001010	95.225	CTR US-20 OVERPASS IC# 95 EBL # 15870		002070	95.37	84
001010	95.529	BEG WB OFF RAMP IC# 95		001143	0	84
001010	95.594	END EB ON RAMP IC# 95		001142	0.34	84
001010	95.836	MAINTENANCE CROSSOVER				84
001010	96.28	>>> Leaving Urban Limits <<< Mountain Home				84
001010	98.859	MAINTENANCE CROSSOVER				84
001010	99.222	END WB ON RAMP IC# 99		001148	0.425	84
001010	99.262	BEG EB OFF RAMP IC# 99		001145	0	84
001010	99.582	CTR OLD OREGON TRAIL RD UNDERPASS IC #99 #13770		001020	10.308	84



# IDAHO TRANSPORTATION DEPARTMENT

Effective Date:  
01/19/2016

## MILEPOINT LOG - STATE HIGHWAY SYSTEM

Route: All      Record Type: All      County: All      Urban Area: All  
Maint. Dist.: 3      Foreman Area: All

---Intersecting---

Segment Code	Milepoint	Description of Milepoint	City Name	Segment Code	Milepoint	FA Route Number
<b>I 84</b>		<b>Main Route</b>				
		<b>Ascending</b>				
		<b>Road</b>				
						<b>ITD District 3</b>
						<b>Elmore County</b>
001010	99.911	BEG WB OFF RAMP IC# 99		001147	0	84
001010	99.992	END EB ON RAMP IC# 99		001146	0.458	84
001010	100.2	MAINTENANCE CROSSOVER				84
001010	102.677	MAINTENANCE CROSSOVER				84
001010	103.254	BEG CROSS DRAIN BRIDGE WBL # 15885				84
001010	103.255	BEG CROSS DRAIN BRIDGE EBL # 15880				84
001010	105.591	MAINTENANCE CROSSOVER				84
001010	106.871	BEG CROSS DRAIN BRIDGE WBL # 15895				84
001010	106.874	BEG CROSS DRAIN BRIDGE EBL # 15890				84
001010	109.344	MAINTENANCE CROSSOVER				84
001010	110.349	BEG BENNETT CREEK BRIDGE EBL # 15900				84
001010	110.35	BEG BENNETT CREEK BRIDGE WBL # 15905				84
001010	111.333	MAINTENANCE CROSSOVER				84
001010	111.456	END WB ON RAMP IC# 112		001152	0.395	84
001010	111.479	BEG EB OFF RAMP IC# 112		001149	0	84
001010	111.782	CTR I-84B UNDERPASS IC# 112 # 13775		001030	0.075	84
001010	112.093	END EB ON RAMP IC# 112		001150	0.356	84
001010	112.182	BEG WB OFF RAMP IC# 112		001151	0	84
001010	113.669	CANAL CULVERT (OFF SYSTEM) EBL				84
001010	113.683	CANAL CULVERT (OFF SYSTEM) WBL				84
001010	113.812	BEG I-84B OP IC# 114 EBL # 15915				84
001010	113.817	BEG I-84B OP IC# 114 WBL # 15920				84
001010	113.838	CTR I-84B OP IC# 114 EBL # 15915		001030	3.094	84
001010	113.839	CTR I-84B OP IC# 114 WBL # 15920		001030	3.124	84
001010	114.214	BEG WB OFF RAMP IC# 114		001154	0	84
001010	114.278	END EB ON RAMP IC# 114		001153	0.487	84
001010	114.467	MILEPOST EQUATION 114.467 BK = 114.513 AH **				84
001010	114.513	MILEPOST EQUATION MARKER				84
001010	114.518	AUTOMATIC TRAFFIC COUNTER STA #71 *				84
001010	117.238	BEG BENNETT RD OP WBL # 15930				84
001010	117.239	BEG BENNETT RD OP EBL # 15925				84
001010	117.256	CTR BENNETT RD OP WBL # 15930		007628	100.054	84
001010	117.257	CTR BENNETT RD OP EBL # 15925		007628	100.036	84
001010	118.153	CULVERT (OFF SYSTEM)				84
001010	119.896	END WB ON RAMP IC# 120		001156	0.355	84
001010	119.921	BEG EB OFF RAMP IC# 120		001155	0	84
001010	120.243	BEG BANNOCK AVE OP IC# 120 WBL # 15940				84
001010	120.244	BEG BANNOCK AVE OP IC# 120 EBL # 15945				84
001010	120.26	CTR BANNOCK AVE OP IC# 120 WBL # 15940		001040	0.06	84
001010	120.261	CTR BANNOCK AVE OP IC# 120 EBL # 15945		001040	0.06	84
001010	120.461	BEG LITTLE CANYON CREEK WBL BRIDGE # 15955				84
001010	120.462	BEG LITTLE CANYON CREEK EBL BRIDGE # 15950				84
001010	120.859	END WB ON RAMP IC# 121		001160	0.326	84
001010	120.888	BEG EB OFF RAMP IC# 121		001157	0	84
001010	121.029	>>> Entering City Limits <<<	Glenns Ferry			84
<b>I 84</b>		<b>SH Connector</b>				
		<b>One-Way Reverse</b>				
		<b>Road</b>				
						<b>ITD District 3</b>
						<b>Canyon County</b>
025417	0	BEG CONNECTOR FROM I-84B WB TO SH-55 NB	Nampa	002040	55.943	22
025417	0.063	END CONNECTOR TO SH-55 NB FROM I-84B WB	Nampa	015868	16.199	22
<b>US 95</b>		<b>Main Route</b>				
		<b>Ascending</b>				
		<b>Road</b>				
						<b>ITD District 3</b>
						<b>Owyhee County</b>
001540	0	OREGON/IDAHO STATE LINE				11
001540	0.972	MISC LOCAL RD RT		029619	100	11
001540	4.851	MCBRIDE CREEK RD LT		011711	103.779	11
001540	6.984	MISC RD RT		011716	100	11
001540	7.944	SANDS BASIN RD LT				11
001540	14.085	SCENIC VIEWPOINT/TRUCK BRAKE CHECK AREA RT				11
001540	14.14	HISTORICAL SITE #192 RT				11
001540	14.31	END VIEWPOINT RT				11





# IDAHO TRANSPORTATION DEPARTMENT

Effective Date:  
01/19/2016

## MILEPOINT LOG - STATE HIGHWAY SYSTEM

Route: All                      Record Type: All                      County: All                      Urban Area: All  
 Maint. Dist.: 3                      Foreman Area: All

---Intersecting---

Segment Code	Milepoint	Description of Milepoint	City Name	Segment Code	Milepoint	FA Route Number
<b>US 95</b>		<b>Main Route</b>				
		<b>Ascending</b>				
		<b>Road</b>				
				<b>ITD District 3</b>		
						<b>Owyhee County</b>
001540	14.96	CTR CATTLE PASS # 18033				11
001540	14.998	ROCK SPUR RD RT				11
001540	17.37	BEG SLOW VEHICLE TURNOUT RT				11
001540	17.51	END SLOW VEHICLE TURNOUT RT				11
001540	18.228	ENTER MARSING SATELLITE POE RT		015823	10	11
001540	18.396	SOMMERCAMP RD RT		002522	100	11
001540	18.568	OVERHEAD UTILITY CROSSING				11
001540	20.443	MILEPOST EQUATION 20.443 BK = 22.710 AH **				11
001540	22.717	AUTOMATIC TRAFFIC COUNTER STA #38 *				11
001540	22.857	'R' CANAL (OFF SYSTEM)				11
001540	23.228	PASCOE LANE RT		011702	100	11
001540	23.747	POISON CREEK RD LT		011705	104.825	11
001540	23.829	CULVERT (OFF SYSTEM)				11
001540	24.57	BEG 'A' LINE CANAL # 18035				11
001540	24.575	END 'A' LINE CANAL # 18035				11
001540	24.775	MISC LOCAL RD LT		011697	101.001	11
001540	25.275	PERSHALL RD RT & LT		007632	102.97	11
001540	25.774	PERCIFIELD RD RT		011699	100	11
001540	26.054	LINE CANAL				11
001540	26.266	JCT SH-55 RT & BUNTROCK RD AHEAD		011698	100	11
001540	26.765	DOBBIN LN RT & LT		011697	101.986	11
001540	26.787	BEG 'B' LINE CANAL BRIDGE # 18040				11
001540	27.23	GEM RD LT		011479	102.5	11
001540	27.611	CANAL (OFF SYSTEM)				11
001540	28.061	DIRT CONNECTOR RD TO CEMETERY RD LT		011477	101.187	11
001540	28.125	CEMETERY ROAD LT		011478	100.033	11
001540	28.433	HOGG RD RT		011677	100	11
001540	28.941	MILEPOST EQUATION 28.941 BK = 29.000 AH **		001540	29	11
001540	29.669	E THOMPSON RD RT & W THOMPSON RD LT		011683	103.712	11
001540	30.37	BEG JUMP CREEK BRIDGE # 18045				11
001540	30.38	END JUMP CREEK BRIDGE # 18045				11
001540	30.986	CONNECTOR TO 'Y' RD LT				11
001540	31.102	'Y' RD LT		011676	101.987	11
001540	31.125	GRAVEYARD POINT RD LT		011678	103.944	11
001540	31.129	CULVERT (OFF SYSTEM)				11
001540	31.66	CULVERT (OFF SYSTEM)				11
001540	31.669	TAXIDERMY LN RT		011679	100	11
001540	32.128	E MARKET RD RT & W MARKET RD LT		011673	104.793	11
001540	32.942	OWHYEE LANE LT				11
001540	32.955	CULVERT (OFF SYSTEM)				11
001540	33.121	PIONEER RD RT & LT		011668	108.84	11
001540	33.345	BEG HOMEDALE BYPASS		001541	33.345	11
001541	33.345	BEG HOMEDALE BYPASS		001540	33.345	11
001541	33.385	US-95 & 2ND ST LT		034884	100	11
001541	33.495	>>> Entering City Limits <<<	Homedale			11
001541	33.587	S MAIN ST LT	Homedale	001540	33.583	11
001541	33.911	INDUSTRIAL RD RT & LT	Homedale	011671	100.41	11
001541	34.166	IDAHO AVE (SH-19) LT	Homedale	025246	34.638	11
001541	34.253	MILEPOST EQUATION 34.253 BK = 34.642 AH **	Homedale	001540	34.642	11
<b>US 95</b>		<b>SH Connector</b>				
		<b>One-Way Reverse</b>				
		<b>Road</b>				
				<b>ITD District 3</b>		
						<b>Owyhee County</b>
001540	34.572	BEG US-95 CONNECTOR/SH-19 & IDAHO AVE RT & LT	Homedale	025246	34.572	120
001540	34.572	BEG US-95 CONNECTOR/SH-19 & IDAHO AVE RT & LT	Homedale	025246	34.572	3722
001540	34.642	END CONN TO SH-19 & HOMEDALE BYPASS RT	Homedale	001541	34.642	11
001540	34.642	END CONN TO SH-19 & HOMEDALE BYPASS RT	Homedale	001541	34.642	120



# IDAHO TRANSPORTATION DEPARTMENT

Effective Date:  
01/19/2016

## MILEPOINT LOG - STATE HIGHWAY SYSTEM

Route: All      Record Type: All      County: All      Urban Area: All  
 Maint. Dist.: 3      Foreman Area: All

---Intersecting---

Segment Code	Milepoint	Description of Milepoint	City Name	Segment Code	Milepoint	FA Route Number
<b>US 95</b>		<b>Main Route</b>				
		<b>Ascending</b>				
		<b>Road</b>				
						<b>ITD District 3</b>
						<b>Owyhee County</b>
001540	34.642	END CONN TO SH-19 & HOMEDALE BYPASS RT	Homedale	001541	34.642	11
001540	34.642	END CONN TO SH-19 & HOMEDALE BYPASS RT	Homedale	001541	34.642	120
001540	34.665	>>> Leaving City Limits <<<	Homedale			11
001540	34.71	BEG SNAKE RIVER BRIDGE # 18050				11
<b>US 95</b>		<b>Main Route</b>				
		<b>Ascending</b>				
		<b>Road</b>				
						<b>ITD District 3</b>
						<b>Canyon County</b>
001540	34.777	>>> Entering County Limits <<< Canyon				11
001540	34.845	END SNAKE RIVER BRIDGE				11
001540	34.898	HOMEDALE RD RT & BATT CORNER RD LT		004540	0	11
001540	35.05	REED RD RT				11
001540	35.567	GARNET RD RT				11
001540	35.914	USTICK RD RT & LT				11
001540	36.415	BOEHNER RD RT & LT				11
001540	36.914	UPPER PLEASANT RIDGE RD RT & LT		000278	102	11
001540	37.048	ATR # 137 (HOMEDALE) RT				11
001540	37.924	LOWER PLEASANT RIDGE RD RT & LT				11
001540	38.419	>>> Entering City Limits <<<	Wilder			11
001540	38.429	JCT SH-19 RT & STEWART RD LT	Wilder	002050	9.07	11
001540	38.431	>>> Leaving City Limits <<<	Wilder			11
001540	38.54	MERCER DR RT		038609	100	11
001540	38.65	BEG GOLDEN GATE CANAL BRIDGE # 18055				11
001540	38.662	END GOLDEN GATE CANAL BRIDGE				11
001540	38.685	>>> Entering City Limits <<<	Wilder			11
001540	38.774	LOCAL RD (ACCESS TO TRAILER PK) LT	Wilder	038639	100.075	11
001540	38.848	PRINCE AVE LT	Wilder	038619	100.512	11
001540	38.937	RR CROSSING #819679V	Wilder			11
001540	38.952	GOLDEN GATE AVE (PECKHAM RD) RT & LT	Wilder			11
001540	39.008	5TH ST & 'A' AVE RT	Wilder	038630	100	11
001540	39.069	5TH ST & 'B' AVE RT & LT	Wilder			11
001540	39.069	5TH ST & 'B' AVE RT & LT	Wilder	038631	100.073	11
001540	39.131	5TH ST & 'C' AVE RT & LT	Wilder			11
001540	39.131	5TH ST & 'C' AVE RT & LT	Wilder	038632	100.255	11
001540	39.188	5TH ST & 'D' AVE RT & LT	Wilder	038626	100.311	11
001540	39.268	5TH ST (US-95) & LOCAL RD LT	Wilder	038640	100.109	11
001540	39.348	>>> Leaving City Limits <<<	Wilder			11
001540	39.439	PENNY LN RT & LT				11
001540	39.943	RED TOP RD RT & LT		000344	105.988	11
001540	40.449	FERN LN RT & LT				11
001540	40.953	HOWE RD RT & LT				11
001540	41.459	JACKS RD RT & LT				11
001540	42.697	BLUFF LN RT & MATTHEW RD LT				11
001540	42.715	BEG RIVERSIDE CANAL BRIDGE # 18060				11
001540	42.725	END RIVERSIDE CANAL BRIDGE				11
001540	43.243	BOISE RIVER RD RT & LT				11
001540	43.837	BEG BOISE RIVER BRIDGE # 18065				11
001540	43.917	END BOISE RIVER BRIDGE				11
001540	44.495	IEST RD RT				11
001540	44.953	SAND RD LT				11
001540	45.052	BEG SAND HOLLOW CREEK BRIDGE # 18070				11
001540	45.071	END SAND HOLLOW CREEK BRIDGE				11
001540	45.205	BEG RR; US-20/26 OVERPASS # 18075				11
001540	45.236	CTR RR; US-20/26 OVERPASS # 18075		002070	9.818	11
001540	45.265	END RR; US-20/26 OVERPASS				11
001540	45.345	SHELTON RD RT		000274	100	11
001540	45.44	US-95 LT & US-95 CONNECTOR AHEAD		030838	45.44	11
030838	45.44	CONNECTOR TO US-95 RT		001540	45.44	11
030838	45.509	JCT US-95 RT; US-20/26 LT		002070	9.647	11



# IDAHO TRANSPORTATION DEPARTMENT

Effective Date:  
01/19/2016

## MILEPOINT LOG - STATE HIGHWAY SYSTEM

Route: All                      Record Type: All                      County: All                      Urban Area: All  
 Maint. Dist.: 3                      Foreman Area: All

---Intersecting---

Segment Code	Milepoint	Description of Milepoint	City Name	Segment Code	Milepoint	FA Route Number
<b>US 95</b>		<b>Main Route      Ascending</b>	<b>Road</b>	<b>ITD District 3</b>		<b>Canyon County</b>
002070	9.492	JCT US-95 CONNECTOR LT; DIVIDED HIGHWAY		001540	45.64	11
002070	9.647	US-95 LT & US-20/26 AHEAD		030838	45.509	11
002070	9.647	US-95 LT & US-20/26 AHEAD		030838	45.509	24
<b>US 95</b>		<b>SH Connector      One-Way Forward</b>	<b>Road</b>	<b>ITD District 3</b>		<b>Canyon County</b>
001540	45.44	US-95 LT & US-95 CONNECTOR AHEAD		030838	45.44	11
001540	45.64	JCT US-95 MAIN ROUTE RT & LT; DIVIDED HIGHWAY		002070	9.492	11
<b>US 95</b>		<b>Main Route      Ascending</b>	<b>Road</b>	<b>ITD District 3</b>		<b>Canyon County</b>
001540	45.64	JCT US-95 MAIN ROUTE RT & LT; DIVIDED HIGHWAY		002070	9.492	11
001540	45.822	DIVIDED HIGHWAY				11
001540	46.48	MARKET RD RT				11
001540	46.604	PARMA RD RT	Parma	011985	100	11
001540	46.604	PARMA RD RT	Parma			11
001540	46.604	>>> Entering City Limits <<<	Parma			11
001540	46.647	HISTORICAL SITES #78 & #85 RT	Parma			11
001540	46.884	E GROVE AVE & N 9TH ST RT	Parma	037499	100	11
001540	46.884	E GROVE AVE & E STOCKTON RD RT	Parma	037496	100	11
001540	46.907	E GROVE AVE & STOCKTON RD LT	Parma	011986	99.308	11
001540	46.937	E GROVE AVE & N 8TH ST RT	Parma	037500	100	11
001540	47.018	E GROVE AVE & N FOUCH AVE RT & LT	Parma	037508	100.07	11
001540	47.018	E GROVE AVE & N FOUCH AVE RT & LT	Parma			11
001540	47.086	E GROVE AVE & N 7TH ST RT & LT	Parma	037507	100.068	11
001540	47.154	E GROVE AVE & N 6TH ST RT & LT	Parma	037506	100.058	11
001540	47.154	E GROVE AVE & N 6TH ST RT & LT	Parma			11
001540	47.223	E GROVE AVE & N 5TH ST RT & LT	Parma	037505	100.068	11
001540	47.293	E GROVE AVE & N 4TH ST RT & LT	Parma	011984	100	11
001540	47.293	E GROVE AVE & N 4TH ST RT & LT	Parma			11
001540	47.36	E GROVE AVE & N 3RD ST RT & LT	Parma	037491	100.32	11
001540	47.36	E GROVE AVE & N 3RD ST RT & LT	Parma			11
001540	47.428	E GROVE AVE & N 2ND ST RT & LT	Parma	013564	100.07	11
001540	47.428	E GROVE AVE & N 2ND ST RT & LT	Parma			11
001540	47.501	E GROVE AVE & N 1ST ST RT & LT	Parma	037504	100	11
001540	47.578	E GROVE AVE & N ROSWELL BLVD RT & LT	Parma	000283	106.29	11
001540	47.666	E GROVE AVE & E MCCONNELL AVE RT	Parma	037514	100	11
001540	47.751	GROVE ST (US-95) & N PIONEER WAY RT	Parma	037528	100	11
001540	47.856	GROVE ST (US-95) & SPUR AVE RT	Parma	037527	100	11
001540	47.963	>>> Leaving City Limits <<<	Parma			11
001540	48.63	END OLD ALIGNMENT		016040	48.63	11
016040	48.63	BEGIN NEW ALIGNMENT		001540	48.63	11
016040	48.729	DOC LANE RT				11
016040	49.02	KLAHR RD RT & LT		000351	101.38	11
016040	49.12	END NEW ALIGNMENT		001540	49.12	11
001540	49.12	END 1992 REALIGNMENT/BEG PREVIOUS ALIGNMENT		016040	49.12	11
001540	49.64	BEG NORTH BOUND PASSING LN				11
001540	49.801	BEG FARMERS CANAL BRIDGE                      # 18081				11
001540	49.807	END FARMERS CANAL BRIDGE				11
001540	50.031	OLD FT BOISE RD (SPORTSMAN ACCESS) RT & LT				11
001540	50.31	END NORTH BOUND PASSING LN				11
001540	50.435	STUBB LN LT				11
001540	51.04	PEARL RD RT & LT		009000	102.675	11
001540	51.548	WARD LN RT				11
001540	52.052	GRANDVIEW RD RT & LT		009346	100	11
001540	52.306	ROCKY RD LT				11
001540	53.054	LOCKER AVE RT & LT		009345	100	11
001540	53.518	CONNECTOR FROM US-20/26 LT		017755	0.07	11
001540	53.557	ANDERSON CORNER RD RT; JCT US-20/26 LT		002070	1.578	11
001540	53.592	CONNECTOR TO US-20/26 LT		017756	0	11



# IDAHO TRANSPORTATION DEPARTMENT

Effective Date:  
01/19/2016

## MILEPOINT LOG - STATE HIGHWAY SYSTEM

Route: All                      Record Type: All                      County: All                      Urban Area: All  
 Maint. Dist.: 3                      Foreman Area: All

---Intersecting---

Segment Code	Milepoint	Description of Milepoint	City Name	Segment Code	Milepoint	FA Route Number
<b>US 95</b>	<b>Main Route</b>	<b>Ascending</b>	<b>Road</b>	<b>ITD District 3</b>	<b>Canyon County</b>	
<b>US 95</b>	<b>SH Connector</b>	<b>One-Way Forward</b>	<b>Road</b>	<b>ITD District 3</b>	<b>Canyon County</b>	
017755	0	JCT US-20/26 RT & LT		002070	1.52	118
017755	0.07	JCT US-95 RT & LT		001540	53.518	118
017756	0	JCT US-95 RT & LT		001540	53.592	119
017756	0.03	JCT US-20/26 RT & LT		002070	1.55	119
<b>US 95</b>	<b>Main Route</b>	<b>Ascending</b>	<b>Road</b>	<b>ITD District 3</b>	<b>Canyon County</b>	
001540	53.592	CONNECTOR TO US-20/26 LT		017756	0	11
001540	54.048	>>> Leaving County Limits <<< Canyon				11
<b>US 95</b>	<b>Main Route</b>	<b>Ascending</b>	<b>Road</b>	<b>ITD District 3</b>	<b>Payette County</b>	
001540	54.048	>>> Entering County Limits <<< Payette				11
001540	54.057	BEVERLY AVE RT & LT		009340	100	11
001540	54.32	BEG PASSING LANE RT				11
001540	54.555	CLOVER WAY LT		009342	101.15	11
001540	54.692	END PASSING LANE RT				11
001540	55.075	DELMAR AVE LT		009524	100.907	11
001540	55.135	DELMAR AVE RT		009524	100.929	11
001540	56.005	AUTOMATIC TRAFFIC COUNTER STA #111	*			11
001540	56.229	ECHO AVE RT & LT		000399	101.378	11
001540	57.253	FAIRVIEW AVE RT & LT		009336	100.876	11
001540	57.53	BEG SLOW VEHICLE TURNOUT RT				11
001540	57.735	END SLOW VEHICLE TURNOUT RT				11
001540	58.287	GLENWAY AVE LT		003954	101.139	11
001540	58.297	GLENWAY AVE RT		003954	101.14	11
001540	59.11	ENTRANCE TO STOCKPILE SITE LT				11
001540	59.555	SW 3RD AVE RT & LT		009319	102.335	11
001540	60.07	SW 2ND AVE RT & LT		009311	101.452	11
001540	60.568	SW 1ST ST RT & LT				11
001540	60.573	BEG FARMERS DITCH	# 18090			11
001540	60.578	SW 1ST AVE LT				11
001540	60.773	JCT EB ON/OFF RAMPS IC# 3				11
001540	60.815	BEG I-84 OVERPASS IC# 3	# 18095			11
001540	60.822	CTR I-84 OVERPASS IC# 3	# 18095	001010	2.87	11
001540	60.874	END I-84 OVERPASS IC# 3				11
001540	60.922	JCT WB ON/OFF RAMPS IC# 3				11
001540	61.078	JCT US-30 RT		002040	21.53	11
001540	61.57	NW 1ST AVE RT & LT		009320	100.503	11
001540	61.6	ATR #168 -- NW 1ST AV				11
001540	62.086	NW 1ST 1/2 AVE RT				11
001540	62.57	NW 2ND AVE RT & LT		000400	101.191	11
001540	62.75	PENNSYLVANIA AVE RT		001541	62.88	11
001540	62.803	>>> Entering City Limits <<<	Fruitland			11
001540	62.833	>>> Leaving City Limits <<<	Fruitland			11
001540	63.051	>>> Entering City Limits <<<	Fruitland			11
001540	63.098	>>> Leaving City Limits <<<	Fruitland			11
001540	63.272	>>> Entering City Limits <<<	Fruitland			11
001540	63.34	WHITLEY DR & SW 8TH ST LT	Fruitland	009518	100.661	11
001540	63.4	WHITLEY DR & SW 7TH ST RT	Fruitland	009843	100	11
001540	63.51	WHITLEY DR & AYERS ST LT	Fruitland	009842	100.073	11
001540	63.609	>>> Leaving City Limits <<<	Fruitland			11
001540	63.61	WHITLEY DR & SW 4TH ST RT		009840	100	11
001540	63.68	WHITLEY DR & SW 3RD ST RT		001541	64.045	11
001540	63.73	WHITLEY DR & CONNECTOR FROM SW 3RD ST RT		009867	100	11
001540	63.744	WHITLEY DR & SW 2ND ST RT				11
001540	63.8	MILEPOST EQUATION 63.800 BK = 64.000 AH	**			11
001540	64.034	WHITLEY DR & SW 1ST ST RT & LT		009333	100	11
001540	64.12	WHITNEY DR & NW 2ND ST N LT	Fruitland			11





# IDAHO TRANSPORTATION DEPARTMENT

Effective Date:  
01/19/2016

## MILEPOINT LOG - STATE HIGHWAY SYSTEM

Route: All                      Record Type: All                      County: All                      Urban Area: All  
 Maint. Dist.: 3                      Foreman Area: All

---Intersecting---

Segment Code	Milepoint	Description of Milepoint	City Name	Segment Code	Milepoint	FA Route Number
<b>US 95</b>		<b>Main Route      Ascending      Road      ITD District 3      Washington County</b>				
001540	74.227	>>> Entering County Limits <<< Washington				11
001540	74.503	COX RD RT				11
001540	75.249	CAHILL RD RT				11
001540	75.535	GLASCOCK RD RT				11
001540	76.375	OWENS RD RT				11
001540	76.995	CRYSTAL LANE RT & LT				11
001540	77.607	NEWSOME RD RT				11
001540	77.958	AUTOMATIC TRAFFIC COUNTER STA #44	*			11
001540	77.972	MACOMB RD LT				11
001540	78.856	SCHELOSKE RD RT & AIRPORT RD LT				11
001540	79.487	SUNNYSIDE RD RT & LT		019036	100.629	11
001540	79.69	DAY RD RT				11
001540	80.126	ROSS RD RT				11
001540	80.463	RIVER DOCK RD LT		007900	2.4	11
001540	81.014	BEG ROBERTSON SLOUGH BRIDGE # 18120				11
001540	81.031	COUPER RD RT		007890	0	11
001540	81.525	BEG WEISER RIVER BRIDGE # 18126				11
001540	81.545	>>> Entering City Limits <<<	Weiser			11
001540	81.581	>>> Entering Urban Limits <<< Weiser	Weiser			11
001540	81.587	>>> Leaving City Limits <<<	Weiser			11
001540	81.599	RR CROSSING #813392A				11
001540	81.618	>>> Entering City Limits <<<	Weiser			11
001540	81.667	EAST 7TH ST & EAST COMMERCIAL ST RT & LT	Weiser			11
001540	81.752	EAST 7TH ST & EAST MAIN ST RT & LT	Weiser			11
001541	81.752	E 7TH ST & E MAIN ST (US-95 SPUR) RT & LT	Weiser			11
001541	81.835	E 7TH ST & COURT ST RT & LT	Weiser			11
001541	81.911	E 7TH ST & E LIBERTY ST RT	Weiser			11
001541	81.995	E 7TH ST & E PARK ST RT & LT	Weiser	007860	0.505	11
001541	82.204	BEG MONROE CREEK BRIDGE # 18133	Weiser			11
001541	82.265	>>> Leaving City Limits <<<	Weiser			11
001541	82.51	E 7TH ST & APPLETON LN LT		028525	100.076	11
001541	82.648	BEG GALLOWAY CANAL BRIDGE # 18134				11
001541	82.758	E 7TH ST (US-95) & INDIANHEAD RD RT & LT		019057	100.932	11
001541	83.002	JCT NEW ALIGN BK & OLD ALIGN AH; MP EQ MARKER		001540	83.872	11
001540	83.872	MP EQ 83.002 BK = 83.872 AH		001541	83.872	11
001540	84.789	AUTOMATIC TRAFFIC COUNTER STA #144	*			11
001540	84.894	CHANDLER LANE RT				11
001540	85.52	BEG TURNOUT RT				11
001540	85.541	LANDFILL RD LT				11
001540	85.65	END TURNOUT RT				11
001540	86.248	GENTRY LN RT		010672	100	11
001540	86.544	CULVERT				11
001540	86.606	SEG CODE CHANGE 008641 AHEAD - 1990 REALIGNMENT		008641	86.606	11
008641	87.523	MILEPOST EQUATION 86.606 BK = 87.523 AH	**	001540	86.606	11
008641	88.267	CULVERT				11
008641	88.325	BEG MONROE CREEK BRIDGE # 18141				11
008641	88.383	BEG PASSING LANE RT				11
008641	88.488	CARR RD RT				11
008641	88.491	S END OF DEVIL'S ELBOW RD LT		011928	100	11
008641	89.111	CULVERT				11
008641	89.579	END PASSING LANE RT				11
008641	89.62	BEG TURNOUT RT				11
008641	89.66	END TURNOUT RT				11
008641	90.252	N END OF DEVIL'S ELBOW RD LT		001540	90.211	11
008641	90.599	CULVERT				11
008641	90.886	CULVERT				11
008641	91.136	CULVERT				11
008641	91.176	SEG CODE CHANGE FROM 008641 TO 001540		001540	91.176	11



# IDAHO TRANSPORTATION DEPARTMENT

Effective Date:  
01/19/2016

## MILEPOINT LOG - STATE HIGHWAY SYSTEM

Route: All                      Record Type: All                      County: All                      Urban Area: All  
 Maint. Dist.: 3                      Foreman Area: All

---Intersecting---

Segment Code	Milepoint	Description of Milepoint	City Name	Segment Code	Milepoint	FA Route Number
<b>US 95</b>		<b>Main Route      Ascending</b>	<b>Road</b>			<b>ITD District 3      Washington County</b>
001540	91.176	SEG CODE CHANGE FROM 008641 TO 001540		008641	91.176	11
001540	91.438	HOOVER RD LT				11
001540	91.68	SOUTH END OF LOOP RD RT				11
001540	91.922	NORTH END OF LOOP RD RT				11
001540	92.08	BEG MANN CREEK CURVES REALIGNMENT				11
001540	92.08	BEG MANN CREEK CURVES REALIGNMENT				11
001540	92.185	HOOVER RD LT				11
001540	92.647	JACKSON RD RT				11
001540	93.505	STRIKER RD LT				11
001540	93.565	BEG MANN CREEK BRIDGE                      # 18146				11
001540	93.83	MANN CREEK RD RT		000532	109.286	11
001540	94.759	END MANN CREEK CURVES REALIGNMENT				11
001540	94.759	END MANN CREEK CURVES REALIGNMENT				11
001540	95.04	BEG PASSING LANE RT				11
001540	95.105	CONNECTOR TO UPPER MANN CREEK RD LT				11
001540	95.224	DEER CREEK RD LT		019017	100	11
001540	95.245	CULVERT (OFF SYSTEM)				11
001540	97.26	END PASSING LANE RT				11
001540	97.3	END TURNOUT RT				11
001540	97.71	STRIKER LN LT				11
001540	98.186	THOUSAND SPRINGS RD RT		019019	102.148	11
001540	100	BEG PASSING LANE LT				11
001540	100.97	ENTER MIDVALE HILL RA #10100 LT		000190	10	11
001540	101.17	OVERHEAD UTILITY CROSSING				11
001540	102.43	END PASSING LANE LT				11
001540	102.995	OVERHEAD UTILITY CROSSING				11
001540	103.09	SAGE CREEK RD RT & LT				11
001540	103.594	BEG SAGE CREEK BRIDGE                      # 18150				11
001540	104.108	DYMOKE LN RT & MIDVALE AIRPORT RD LT				11
001540	104.125	BEG DRY CREEK BRIDGE                      # 18155				11
001540	104.184	S WEISER ST RT				11
001540	104.549	>>> Entering City Limits <<<	Midvale			11
001540	104.685	OVERHEAD UTILITY CROSSING	Midvale			11
001540	104.801	RAILROAD ST & KEITHLEY CREEK RD LT	Midvale			11
001540	104.932	RAILROAD ST & BRIDGE ST RT (STC 3878) & LT	Midvale	007910	0	11
001540	104.932	RAILROAD ST & BRIDGE ST RT (STC 3878) & LT	Midvale			11
001540	105.021	RAILROAD ST & CANARY ST RT & LT	Midvale	019086	100	11
001540	105.021	RAILROAD ST & CANARY ST RT & LT	Midvale			11
001540	105.616	>>> Leaving City Limits <<<	Midvale			11
001540	106.531	BEG KEITHLY CREEK BRIDGE                      # 18161				11
001540	106.988	HAGUE RD LT				11
001540	108.605	SHOEPEG RD RT & LT		000545	102.507	11
001540	111.608	BEG TURNOUT RT				11
001540	111.66	END TURNOUT RT				11
001540	111.914	OLD US-95 RT				11
001540	112.299	TONEY LANE LT				11
001540	112.556	BEG PINE CREEK BRIDGE                      # 18165				11
001540	112.853	BEG SPRING CREEK BRIDGE                      # 18170				11
001540	112.94	SUPERIOR ST & SALUBRIA RD RT		000548	100	11
001540	112.977	>>> Entering City Limits <<<	Cambridge			11
001540	113.024	SUPERIOR ST & HALLER AVE RT & LT	Cambridge	033821	100.067	11
001540	113.208	SUPERIOR ST & WASHINGTON AVE RT & LT	Cambridge			11
001540	113.208	SUPERIOR ST & WASHINGTON AVE RT & LT	Cambridge	033823	100.069	11
001540	113.3	SUPERIOR ST & SH-71 (HOPPER AVE) LT	Cambridge	001980	28.79	11
001540	113.393	SUPERIOR ST & CENTRAL BLVD RT & LT	Cambridge	038675	100	11
001540	113.393	SUPERIOR ST & CENTRAL BLVD RT & LT	Cambridge			11
001540	113.433	CENTRAL BLVD & COMMERCIAL ST RT & LT	Cambridge	033815	100.455	11
001540	113.464	RR CROSSING #813413R	Cambridge			11
001540	113.475	RR CROSSING #813413R	Cambridge			11
001540	113.487	CENTRAL BLVD (US-95) & RAILROAD ST RT	Cambridge	033814	100.46	11



# IDAHO TRANSPORTATION DEPARTMENT

Effective Date:  
01/19/2016

## MILEPOINT LOG - STATE HIGHWAY SYSTEM

Route: All                      Record Type: All                      County: All                      Urban Area: All  
 Maint. Dist.: 3                      Foreman Area: All

---Intersecting---

Segment Code	Milepoint	Description of Milepoint	City Name	Segment Code	Milepoint	FA Route Number
<b>US 95</b>	<b>Main Route</b>	<b>Ascending</b>	<b>Road</b>	<b>ITD District 3</b>	<b>Washington County</b>	
001540	113.585	BEG RUSH CREEK BRIDGE # 18175	Cambridge			11
001540	113.592	>>> Leaving City Limits <<<	Cambridge			11
001540	113.77	BEG WEISER RIVER BRIDGE # 18180				11
001540	114.655	ENT ELECTRICAL SUBSTATION LT				11
001540	114.663	BURTON LN RT; BAIN RD LT		007930	14.078	11
001540	115.248	CULVERT				11
001540	115.662	FORT RD LT				11
001540	116.662	SCHLUBER RD LT				11
001540	117.661	GLADHART LN RT				11
001540	118.648	BEG THORN CREEK BRIDGE # 18185				11
001540	119.439	THOMASON LN RT				11
001540	121.198	>>> Leaving County Limits <<< Washington				11
<b>US 95</b>	<b>Main Route</b>	<b>Ascending</b>	<b>Road</b>	<b>ITD District 3</b>	<b>Adams County</b>	
001540	121.198	>>> Entering County Limits <<< Adams				11
001540	121.299	CULVERT				11
001540	121.46	BEG TURNOUT RT				11
001540	121.5	END TURNOUT RT				11
001540	121.685	BEG CREEK BRIDGE # 18195				11
001540	122.744	CULVERT				11
001540	123.868	W INDIAN VALLEY RD RT		003080	0	11
001540	126	INDIAN VALLEY RD RT		003070	3.687	11
001540	126.115	MESA				11
001540	126.849	BEG PASSING LANE RT				11
001540	127.305	KILBORN LN LT				11
001540	127.517	END PASSING LANE RT				11
001540	127.7	AUTOMATIC TRAFFIC COUNTER STA #135	*			11
001540	127.9	AUTOMATIC TRAFFIC COUNTER STA #88	*			11
001540	127.954	APPLE LN LT				11
001540	128.02	OVERHEAD UTILITY CROSSING				11
001540	128.358	BEG PASSING LANE LT				11
001540	128.885	END PASSING LANE LT				11
001540	129.325	GOODRICH RD LT		000569	112.028	11
001540	129.56	SHAW LN LT		000572	100.45	11
001540	129.732	BEG M FK WEISER RIVER BRIDGE # 18200				11
001540	129.87	MIDDLE FORK RD LT		000571	101.58	11
001540	130.02	MIDDLE FORK RD RT		003050	0	11
001540	130.11	BEG PASSING LANE RT				11
001540	130.72	END PASSING LANE RT				11
001540	130.93	MILEPOST EQUATION 130.930 BK = 131.820 AH **				11
001540	132.428	OVERHEAD UTILITY CROSSING				11
001540	132.692	BEG COTTONWOOD CREEK BRIDGE # 18205				11
001540	132.761	BEG LITTLE COTTONWOOD CREEK # 18210				11
001540	133.076	COTTONWOOD RD RT		000573	100	11
001540	133.306	BEG LESTER CREEK BRIDGE # 18215				11
001540	133.415	BEG LESTER CR OVERFLOW # 18220				11
001540	133.454	JACKSON CREEK RD LT		000574	105.84	11
001540	134.64	ENTRANCE TO STOCKPILE SITE RT				11
001540	134.785	ENTRANCE TO CEMETERY RT				11
001540	135.009	CULVERT				11
001540	135.385	>>> Entering City Limits <<<	Council			11
001540	135.598	US-95 & CITY ST RT	Council	006331	100	11
001540	135.685	MICHIGAN & BLEEKER AVE LT	Council			11
001540	135.706	MICHIGAN & CALIFORNIA AVE RT	Council	006326	100	11
001540	135.752	MICHIGAN (US-95) & PARK AVE (ACE ALLEY) RT	Council	033985	100	11
001540	135.778	MICHIGAN & ILLINOIS AVE RT; MOSHER AVE LT	Council	003040	0	11
001540	135.849	ILLINOIS AVE & GALENA ST RT & LT	Council	006399	100.124	11
001540	135.915	ILLINOIS AVE & FAIRFIELD RT & LT	Council	033984	100.258	11
001540	135.984	ILLINOIS AVE & EXETER ST RT & LT	Council	006388	101.765	11
001540	136.054	ILLINOIS AVE & DARTMOUTH ST LT	Council	033994	100	11





# IDAHO TRANSPORTATION DEPARTMENT

Effective Date:  
01/19/2016

## MILEPOINT LOG - STATE HIGHWAY SYSTEM

Route: All                      Record Type: All                      County: All                      Urban Area: All  
 Maint. Dist.: 3                      Foreman Area: All

---Intersecting---

Segment Code	Milepoint	Description of Milepoint	City Name	Segment Code	Milepoint	FA Route Number
<b>US 95</b>		<b>Main Route      Ascending</b>	<b>Road</b>			<b>ITD District 3      Adams County</b>
001540	136.115	DARTMOUTH ST & LUCILE AVE LT	Council	033987	100.146	11
001540	136.175	DARTMOUTH ST & WHITELEY AVE RT & LT	Council			11
001540	136.175	DARTMOUTH ST & WHITELEY AVE RT & LT	Council	006305	100.358	11
001540	136.237	DARTMOUTH ST (US-95) & 1ST AVE RT & LT	Council	006309	100.143	11
001540	136.304	DARTMOUTH ST & 2ND AVE RT	Council	034000	100.073	11
001540	136.33	DARTMOUTH ST & LAWRENCE DR LT	Council	034001	100.073	11
001540	136.376	DARTMOUTH ST & 3RD AVE RT	Council			11
001540	136.376	DARTMOUTH ST & 3RD AVE RT	Council	006311	100	11
001540	136.413	DARTMOUTH ST & 4TH AVE LT	Council	006392	100.175	11
001540	136.415	>>> Leaving City Limits <<<	Council			11
001540	136.442	>>> Entering City Limits <<<	Council			11
001540	136.591	DARTMOUTH ST & 4TH AVE LT	Council	006261	100.266	11
001540	136.621	>>> Leaving City Limits <<<	Council			11
001540	136.644	DARTMOUTH ST & INDUSTRIAL LT		006393	100.25	11
001540	137.167	GALENA RD LT				11
001540	137.667	ORCHARD RD RT & LT		006394	100.458	11
001540	138.414	MILL CREEK RD RT				11
001540	138.523	BEG MILL CREEK                      # 18225				11
001540	138.665	COUNTY RD LT		027529	100.51	11
001540	139.171	LAPPIN LN RT		006398	100	11
001540	139.652	POVERTY FLATS RT		006419	100	11
001540	140.299	FRUITVALE GLENDALE RD LT		000576	100	11
001540	140.323	OVERHEAD UTILITY CROSSING				11
001540	140.353	CONN TO FRUITVALE GLENDALE RD LT				11
001540	140.38	AUTOMATIC TRAFFIC COUNTER STA #23                      *				11
001540	142.92	BEG PASSING LANE RT				11
001540	143.12	END PASSING LANE RT				11
001540	145.09	BEG TURNOUT RT				11
001540	145.15	END TURNOUT RT				11
001540	145.595	EAST FORK RD RT				11
001540	145.799	BEG WEISER RIVER/RR BRIDGE                      # 18230				11
001540	145.89	BEG PASSING LANE RT				11
001540	145.897	FRUITVALE GLENDALE RD LT		000576	109.534	11
001540	146.15	END PASSING LANE RT				11
001540	146.965	BEG TURNOUT RT				11
001540	147	END TURNOUT RT				11
001540	148.945	ENTRANCE TO CAMPGROUND RT				11
001540	149.73	BEG TURNOUT RT				11
001540	149.78	END TURNOUT RT				11
001540	149.84	BEG TURNOUT RT				11
001540	149.92	END TURNOUT RT				11
001540	150.49	BEG PASSING LANE RT				11
001540	150.76	END PASSING LANE RT				11
001540	151.655	LEAVING PAYETTE NATIONAL FOREST (SIGN) RT				11
001540	152.568	LOST VALLEY RESERVOIR RD LT		000577	122.286	11
001540	152.926	STRAWBERRY RD RT				11
001540	153.459	TAMARACK (SIGN RT; UNINCORPORATED)				11
001540	154.04	BEG TURNOUT RT				11
001540	154.09	END TURNOUT RT				11
001540	154.095	BEG WEISER RIVER BRIDGE                      # 18235				11
001540	155.19	MISCELLANEOUS RD RT                      #18238		027532	100	11
001540	155.565	BEG BRIDGE				11
001540	155.574	PRICE VALLEY RD LT				11
001540	156.162	MEADOW DRIVE RD RT		027533	100	11
001540	156.623	MUD CREEK RD LT				11
001540	157.133	COUNTY RD RT		031437	100	11
001540	157.47	BEG MUD CREEK BRIDGE                      # 18240				11
001540	157.562	LITTLE MUD CREEK RD LT				11
001540	157.617	OLD HIGHWAY LT		007451	100	11
001540	157.773	COUNTY RD RT		031438	100.47	11



# IDAHO TRANSPORTATION DEPARTMENT

Effective Date:  
01/19/2016

## MILEPOINT LOG - STATE HIGHWAY SYSTEM

Route: All                      Record Type: All                      County: All                      Urban Area: All  
 Maint. Dist.: 3                      Foreman Area: All

---Intersecting---

Segment Code	Milepoint	Description of Milepoint	City Name	Segment Code	Milepoint	FA Route Number
<b>US 95</b>	<b>Main Route</b>	<b>Ascending</b>	<b>Road</b>	<b>ITD District 3</b>	<b>Adams County</b>	
001540	158.274	COUNTY RD RT		031439	100.564	11
001540	159.422	COUNTY RD RT		031437	102.436	11
001540	159.823	HOT SPRINGS RD (ALIAS TRANSFER SITE RD) LT		000587	100	11
001540	160.227	BEG LITTLE SALMON RIVER BRIDGE # 18245				11
001540	160.452	HUBBARD LN RT				11
001540	160.458	>>> Entering City Limits <<<	New Meadows			11
001540	160.46	S END RD RT	New Meadows			11
001540	160.64	VIRGINIA AVE & COMMERCIAL AVE RT & LT	New Meadows			11
001540	160.64	VIRGINIA AVE & COMMERCIAL AVE RT & LT	New Meadows	031210	100.317	11
001540	160.715	VIRGINIA AVE & MILLER AVE RT & LT	New Meadows			11
001540	160.794	VIRGINIA AVE (US-95) & HEIGHO AVE RT & LT	New Meadows	031211	100.314	11
001540	160.87	VIRGINIA AVE & CUNNINGHAM AVE RT & LT	New Meadows			11
001540	160.934	DESC US 95 CONN LT	New Meadows	001990	156.052	11
<b>US 95</b>	<b>Main Route</b>	<b>Descending</b>	<b>Road</b>	<b>ITD District 3</b>	<b>Adams County</b>	
001990	156.047	JCT SH 55 & US 95	New Meadows	016010	0	11
001990	156.047	JCT SH 55 & US 95	New Meadows	016010	0	27
001990	156.047	CONNECTOR TO/FROM US-95 RT	New Meadows	016010	0	27
001990	156.047	CONNECTOR TO/FROM US-95 RT	New Meadows	016010	0	11
001990	156.052	US-95 & US 95 DESC CONN LT	New Meadows	001540	160.934	11
<b>US 95</b>	<b>Main Route</b>	<b>Ascending</b>	<b>Road</b>	<b>ITD District 3</b>	<b>Adams County</b>	
016010	0	SH 55 RT & US 95 LT	New Meadows	001990	156.047	11
016010	0.03	DESC US 95 CONN LT/US 95 AH	New Meadows	001540	160.952	11
<b>US 95</b>	<b>SH Connector</b>	<b>One-Way Reverse</b>	<b>Road</b>	<b>ITD District 3</b>	<b>Adams County</b>	
001540	160.934	DESC US 95 CONN LT	New Meadows	001990	156.052	11
001540	160.952	DESC US 95 CONN & US 95 RT	New Meadows	016010	0.03	11
<b>US 95</b>	<b>Main Route</b>	<b>Ascending</b>	<b>Road</b>	<b>ITD District 3</b>	<b>Adams County</b>	
001540	160.952	DESC US 95 CONN & US 95 RT	New Meadows	016010	0.03	11
001540	160.988	NORRIS AVE & NORA ST RT & LT	New Meadows	037247	100.301	11
001540	161.054	NORRIS AVE (SH-55) & COLT ST LT	New Meadows	037248	100.302	11
001540	161.055	STATE SHED RD/MAINTENCE RT	New Meadows			11
001540	161.12	NORRIS AVE & TAYLOR ST	New Meadows			11
001540	161.12	NORRIS AVE & TAYLOR ST	New Meadows	000591	100	11
001540	161.191	>>> Leaving City Limits <<<	New Meadows			11
001540	161.593	BEG W FK GOOSE CREEK BRIDGE # 18250				11
001540	162.651	BEG E FK GOOSE CREEK BRIDGE # 18255				11
001540	163.3	BEG THREE MILE CREEK BRIDGE # 18258				11
001540	163.302	END THREE MILE CREEK BRIDGE # 18258				11
001540	163.354	45TH PARALLEL RD LT				11
001540	163.36	BEG TURNOUT RT				11
001540	163.41	END TURNOUT RT				11
001540	165.357	CIRCLE 'C' LN RT; ZIMS RD LT				11
001540	165.735	BEG SIX MILE CREEK BRIDGE # 18259				11
001540	165.741	END SIX MILE CREEK BRIDGE # 18259				11
001540	166.309	CULVERT				11
001540	168.001	CATTLE PASS				11
001540	169.985	BLACK BEAR RD RT		027523	100	11
001540	170.365	BLACK BEAR RD RT		027523	100.588	11
001540	170.726	>>> Leaving County Limits <<< Adams				11
<b>US 95</b>	<b>Main Route</b>	<b>Ascending</b>	<b>Road</b>	<b>ITD District 3</b>	<b>Idaho County</b>	
001540	170.726	>>> Entering County Limits <<< Idaho				11
001540	170.8	BEG TURNOUT LT				11
001540	170.86	END TURNOUT LT				11
001540	171.17	BEG PASSING LANE LT				11
001540	171.278	CULVERT				11



# IDAHO TRANSPORTATION DEPARTMENT

Effective Date:  
01/19/2016

## MILEPOINT LOG - STATE HIGHWAY SYSTEM

Route: All                      Record Type: All                      County: All                      Urban Area: All  
 Maint. Dist.: 3                      Foreman Area: All

---Intersecting---

Segment Code	Milepoint	Description of Milepoint	City Name	Segment Code	Milepoint	FA Route Number
<b>US 95</b>	<b>Main Route</b>	<b>Ascending</b>	<b>Road</b>	<b>ITD District 3</b>	<b>Idaho County</b>	
001540	171.82	END PASSING LANE LT				11
001540	171.914	BEG LITTLE SALMON RIVER BRIDGE # 18260				11
001540	171.925	>>> Leaving County Limits <<< Idaho				11
<b>US 95</b>	<b>Main Route</b>	<b>Ascending</b>	<b>Road</b>	<b>ITD District 3</b>	<b>Adams County</b>	
001540	171.925	>>> Entering County Limits <<< Adams				11
001540	171.94	END LITTLE SALMON RIVER BRIDGE				11
001540	171.959	SMOKEY BOULDER RD LT		006361	103.338	11
001540	172.11	BEG TURNOUT RT				11
001540	172.149	END TURNOUT RT				11
001540	172.61	BEG TURNOUT RT				11
001540	172.666	END TURNOUT RT				11
001540	172.758	BEG TURNOUT LT				11
001540	172.824	END TURNOUT LT				11
001540	173.602	BEG TURNOUT RT				11
001540	173.63	END TURNOUT RT				11
001540	174.112	BEG LITTLE SALMON RIVER BRIDGE # 18265				11
001540	174.12	>>> Leaving County Limits <<< Adams				11
<b>US 95</b>	<b>Main Route</b>	<b>Ascending</b>	<b>Road</b>	<b>ITD District 3</b>	<b>Idaho County</b>	
001540	174.12	>>> Entering County Limits <<< Idaho				11
001540	174.125	END LITTLE SALMON RIVER BRIDGE				11
001540	174.71	BEG TURNOUT LT				11
001540	174.74	END TURNOUT LT				11
001540	175.95	CULVERT				11
001540	176.522	HAZARD CREEK RD (FR 287; SPORTMAN ACCESS) RT		013741	100	11
001540	176.522	HAZARD CREEK RD (FR 287; SPORTMAN ACCESS) RT				11
001540	176.554	BEG LITTLE SALMON RIVER BRIDGE # 18270				11
001540	176.577	>>> Leaving County Limits <<< Idaho				11
<b>US 95</b>	<b>Main Route</b>	<b>Ascending</b>	<b>Road</b>	<b>ITD District 3</b>	<b>Adams County</b>	
001540	176.577	>>> Entering County Limits <<< Adams				11
001540	176.598	END LITTLE SALMON RIVER BRIDGE				11
001540	176.97	BEG NEW ALIGNMENT/COUNTY ROAD LT				11
001540	176.97	BEG NEW ALIGNMENT/COUNTY ROAD LT				11
001540	177.018	BEG TRAIL CREEK BRIDGE # 18273				11
001540	177.565	ENT TO PICNIC AREA RT				11
001540	177.603	ENT TO PICNIC AREA RT				11
001540	178.329	BEG BOULDER CREEK BRIDGE # 18276				11
001540	178.467	MP EQ 178.467 BK = 178.503 AH				11
001540	178.503	END NEW ALIGNMENT 0.189 MI N OF BOULDER CR BR				11
001540	178.939	BEG NEW ALIGNMENT 0.625 MI N OF BOULDER CR BR				11
001540	179.048	ELK LAKE RD LT		001799	100	11
001540	179.1	ELK CREEK RD RT				11
001540	179.399	END NEW ALIGNMENT/CUMMINS WASTE SITE LT				11
001540	179.569	BEG NEW ALIGNMENT				11
001540	179.955	BEG FALL CREEK BRIDGE # 18281				11
001540	180.107	END NEW ALIGNMENT/RESIDENTIAL DRIVEWAYS RT & LT				11
001540	181.916	PINEHURST FRONTAGE RD RT				11
001540	182.167	US-95 & PINES RD RT				11
001540	182.397	BEG LITTLE SALMON RIVER BRIDGE # 18285				11
001540	182.415	>>> Leaving County Limits <<< Adams				11
<b>SH 167</b>	<b>Main Route</b>	<b>Ascending</b>	<b>Road</b>	<b>ITD District 3</b>	<b>Owyhee County</b>	
005320	0	ROOSEVELT AVE (SH-67) & SH-78 RT & LT		Grand View	002190	59.782 3804
005320	0.045	BEG GRAND VIEW IRRG DIST CNL BR # 19845		Grand View		3804
005320	0.052	END GRAND VIEW IRRG DIST CNL BR # 19845		Grand View		3804
005320	0.092	ROOSEVELT AVE & BLAINE DR LT		Grand View	034516	100.186 3804
005320	0.144	ROOSEVELT AVE & JENSEN DR LT		Grand View	034521	100.044 3804



# IDAHO TRANSPORTATION DEPARTMENT


Effective Date:  
01/19/2016

## MILEPOINT LOG - STATE HIGHWAY SYSTEM

Route: All      Record Type: All      County: All      Urban Area: All  
Maint. Dist.: 3      Foreman Area: All

---Intersecting---

Segment Code	Milepoint	Description of Milepoint	City Name	Segment Code	Milepoint	FA Route Number
<b>SH 167</b>		<b>Main Route      Ascending</b>	<b>Road</b>			<b>ITD District 3      Owyhee County</b>
005320	0.243	ROOSEVELT AVE & MAIN ST RT	Grand View			3804
005320	0.284	ROOSEVELT AVE & WAR EAGLE RD LT	Grand View	034522	100.211	3804
005320	0.284	ROOSEVELT AVE & WAR EAGLE RD LT	Grand View			3804
005320	0.415	ROOSEVELT AVE & LAWRENCE LN LT	Grand View			3804
005320	0.453	ROOSEVLET AVE & BOISE AVE RT & LT	Grand View			3804
005320	0.475	ROOSEVLET AVE & MISC LOCAL RD LT	Grand View			3804
005320	0.547	>>> Leaving City Limits <<<	Grand View			3804
005320	0.57	ROOSEVLET AVE & IDAHO ST RT				3804
005320	0.577	CULVERT (OFF SYSTEM)				3804
005320	0.645	ROOSEVELT AVE & WEST ST RT		034523	100	3804
005320	0.68	CEMETERY RT				3804
005320	0.728	ROOSEVELT AVE & RIVERSIDE AVE RT/RIVERSIDE RD LT		000360	102.318	3804
005320	0.793	BEG SNAKE RIVER BRIDGE # 19850				3804
005320	0.852	>>> Leaving County Limits <<< Owyhee				3804
<b>SH 167</b>		<b>Main Route      Ascending</b>	<b>Road</b>			<b>ITD District 3      Elmore County</b>
005320	0.852	>>> Entering County Limits <<< Elmore				3804
005320	0.909	END SNAKE RIVER BRIDGE				3804
005320	0.96	GRANDVIEW RD & RIM RD RT		008705	100	3804
005320	1.473	GRANDVIEW RD & MISC LOCAL RD RT				3804
005320	1.481	LOW LINE CANAL (OFF SYSTEM)				3804
005320	1.778	MATERIAL SOURCE/GRAVEL PIT RT				3804
005320	1.779	LOW LINE CANAL (OFF SYSTEM)				3804
005320	1.99	GRANDVIEW RD & SHAW LN RT & LT		000463	100	3804
005320	2.735	BEG 1995 REALIGNMENT/SEG CODE CHANGE		016410	2.735	3804
016410	2.735	BEG 1995 REALIGNMENT/SEG CODE CHANGE		005320	2.735	3804
016410	2.87	GRANDVIEW RD (SH-67) & WHITTED RD LT		005320	2.856	3804
016410	3.123	MILEPOINT EQUATION 3.123 BK = 3.23 AH **		005320	3.23	3804
005320	3.23	END 1995 REALIGNMENT/SEG CODE CHANGE		016410	3.23	3804
005320	3.29	BEG MIDDLE LINE CANAL BRIDGE # 19853				3804
005320	3.298	END MIDDLE LINE CANAL BRIDGE # 19853				3804
005320	3.766	CULVERT (OFF SYSTEM)				3804
005320	4	GRANDVIEW RD & CHATTIN RD RT		000464	101.999	3804
005320	4.007	HIGH LINE CANAL				3804
005320	6.535	ELECTRICAL SUBSTATION RT				3804
005320	9.382	GRANDVIEW RD (SH-167) & STRIKE DAM CUT-OFF RD RT		000451	108.044	3804
005320	10.015	GRANDVIEW RD & SIMCO RD LT		008330	100	3804
005320	12.826	GRANDVIEW RD & NIELSON RD RT		008826	100	3804
005320	15.803	GRANDVIEW RD & EASY ST RT		008725	100.73	3804
005320	16.07	GRANDVIEW RD & BRADBURY RD RT		008724	100.464	3804
005320	16.248	CULVERT (OFF SYSTEM)				3804
005320	16.319	GRANDVIEW RD & AIRBASE RD SBL RT & LT		002180	1.471	3804
005320	16.319	GRANDVIEW RD & AIRBASE RD NBL RT & LT		002180	1.471	3804
<b>I 184</b>		<b>Main Route      Ascending</b>	<b>Road</b>			<b>ITD District 3      Ada County</b>
002410	0	BEG I-184 EB OF I-84 IC# 49	Boise	001010	49.032	184
002410	0.138	END WB ON-RAMP, FLYING WYE	Boise	025272	0.348	184
002410	0.19	BEG I-84 WBL OP IC# 49 EBL # 18946	Boise			184
002410	0.223	CTR I-84 WBL OP IC# 49 EBL # 18946	Boise	001010	49.307	184
002410	0.252	BEG I-184 EB OFF RAMP IC# 1	Boise	030411	10	184
002410	0.536	END I-184 EB ON RAMP RT IC# 1	Boise	030408	10.129	184
002410	0.67	BEG WB I-184 CONN TO EB I-84 FLY-OVER RAMP RT	Boise	025273	0.147	184
002410	1.01	END EB ON RAMP OF IC# 1	Boise	002422	0.3	184
002410	1.034	CTR FRANKLIN RD/RR OP IC# 1 EBL # 18956	Boise	002610	2.865	184
002410	1.035	BEG WB OFF RAMP OF IC# 1	Boise	002423	0	184
002410	1.054	BEG FRANKLIN RD/RR OP IC# 1 EBL # 18956	Boise			184
002410	1.129	END FRANKLIN RD/RR OP IC# 1	Boise			184
002410	1.307	CTR COLE RD/R'BAUGH CNL OP EBL # 18966	Boise	002730	1.224	184
002410	1.31	BEG COLE RD/R'BAUGH CNL OP EBL # 18966	Boise			184



# IDAHO TRANSPORTATION DEPARTMENT

Effective Date:  
01/19/2016

## MILEPOINT LOG - STATE HIGHWAY SYSTEM

Route: All                      Record Type: All                      County: All                      Urban Area: All  
 Maint. Dist.: 3                      Foreman Area: All

---Intersecting---

Segment Code	Milepoint	Description of Milepoint	City Name	Segment Code	Milepoint	FA Route Number
<b>I 184                      Main Route                      Ascending                      Road                      ITD District 3                      Ada County</b>						
002410	1.36	END COLE RD/RIDENBAUGH CNL OP	Boise			184
002410	1.658	BEG WB COLE RD OFF-RAMP (EXIT 1B)	Boise	025252	0	184
002410	1.775	AUTOMATIC TRAFFIC COUNTER STA #266	*			184
002410	1.837	CTR EMERALD ST UNDERPASS # 25985	Boise	002819	8.656	184
002410	2.324	END WB ON RAMP IC# 2	Boise	002427	0.26	184
002410	2.35	BEG EB OFF RAMP IC# 2	Boise	002424	0	184
002410	2.574	CTR CURTIS RD UNDERPASS IC# 2 # 21285	Boise	002740	1.879	184
002410	2.755	BEG WB OFF RAMP IC# 2	Boise	002426	0	184
002410	2.81	CTR EB ON RAMP UNDERPASS IC# 3 # 13530	Boise	002432	0.1	184
002410	2.823	END EB ON RAMP IC# 2	Boise	002425	0.25	184
002410	3	END EB ON RAMP FROM FAIRVIEW AVE	Boise	002432	0.29	184
002410	3.09	CTR ORCHARD ST UNDERPASS # 21325	Boise	002750	3.093	184
002410	3.24	BEG I-184 OFF RAMP EBL	Boise	000198	0	184
002410	3.26	END I-184 ON RAMP WBL	Boise	000197	0.12	184
002410	3.427	BEG SETTLERS CANAL BRIDGE # 18995	Boise			184
002410	3.56	BEG US-20/26 OVERPASS IC# 4 EBL # 18996	Boise			184
002410	3.561	BEG US-20/26 OVERPASS IC# 4 WBL # 18997	Boise			184
002410	3.59	CTR US-20/26 OVERPASS IC# 4 EBL # 18996	Boise	007351	47.31	184
002410	3.591	CTR US-20/26 OVERPASS IC# 4 WBL # 18997	Boise	007351	47.29	184
002410	3.62	BEG US-20/26 SPUR	Boise			184
002410	3.62	BEG US-20/26 SPUR	Boise			28
<b>I 184                      SH Connector                      One-Way Forward                      Road                      ITD District 3                      Ada County</b>						
030409	10	SH CONNECTOR JCT W/I-84 WB ON RAMP	Boise	016047	0.107	84
030409	10.353	JCT W/I-84 WB OFF RAMP	Boise	030406	10.256	84
030409	10.686	CTR I-184 EB ON RAMP UP (IC#49) #19011	Boise	030411	10.208	84
030409	10.687	JCT W/I-184 EB ON RAMP	Boise	030408	10	84
030409	11.002	JCT W/I-184 EB OFF RAMP	Boise	030411	10.492	84
030409	11.195	END SH CONN & I-184 EB OFF/FRANKLIN AVE EXIT	Boise	002420	0.234	84
025273	0	END CONNECTOR RD & EB FLY-OVER RAMP RT & LT	Boise	025271	0.461	84
025273	0	BEG CONNECTOR RD & I-184 WBL RT & LT	Boise	025271	0.481	84
<b>US 20                      Spur                      One-Way Forward                      Road                      ITD District 3                      Ada County</b>						
002410	3.62	BEG US-20/26 SPUR	Boise			184
002410	3.62	BEG US-20/26 SPUR	Boise			28
002410	3.81	END US-20/26 SPUR/BEG BOISE RV BRIDGE	Boise	007351	47.57	28
<b>US 20                      Spur                      One-Way Reverse                      Road                      ITD District 3                      Ada County</b>						
002411	3.62	BEG US-20/26 SPUR	Boise			28
002411	3.74	JCT US-20/26 RT	Boise	007352	47.49	28
<b>I 84                      Business Loop                      Descending                      Road                      ITD District 3                      Canyon County</b>						
004635	0.18	END ONE WAY DECENDING I-84B	Caldwell	002052	19.68	7823
004635	0.208	BEG RR/INDIAN CREEK BRIDGE # 12180	Caldwell			7823
004635	0.275	END RR/INDIAN CREEK BRIDGE # 12180	Caldwell			7823
004635	0.319	AUTOMATIC TRAFFIC COUNTER STA #227	*			7823
004635	0.425	OVERHEAD UTILITY CROSSING	Caldwell			7823
004635	0.426	CENTENNIAL WAY (I-84B) & W CHICAGO ST LT & RT	Caldwell	004600	0.215	7823
004635	0.674	CENTENNIAL WAY (I-84B) & W FREEPORT ST RT	Caldwell	004531	0	7823
004635	0.799	CENTENNIAL WAY (I-84B) & I-84 ON/OFF RAMPS LT/RT	Caldwell	001042	0.274	7823
004635	0.861	BEG I-84 OVERPASS IC #27 #12185	Caldwell			7823
004635	0.904	END I-84 OVERPASS IC #27 #12185	Caldwell			7823
004635	0.94	CENTENNIAL WAY (I-84B) & I-84 ON/OFF RAMPS LT/RT	Caldwell	001045	0	7823
004635	0.94	CENTENNIAL WAY (I-84B) & I-84 ON/OFF RAMPS LT/RT	Caldwell	001045	0	7723



# IDAHO TRANSPORTATION DEPARTMENT

Effective Date:  
01/19/2016

## MILEPOINT LOG - STATE HIGHWAY SYSTEM

Route: All      Record Type: All      County: All      Urban Area: All  
 Maint. Dist.: 3      Foreman Area: All

---Intersecting---

Segment Code	Milepoint	Description of Milepoint	City Name	Segment Code	Milepoint	FA Route Number
<b>I 84</b>	<b>Business Loop</b>	<b>One-Way Forward</b>	<b>Road</b>	<b>ITD District 3</b>	<b>Canyon County</b>	
002052	19.68	CENTENNIAL WAY & PAINTED CROSSBAR IN MEDIAN	Caldwell	004635	0.15	22
002052	19.71	BEGIN RAISED MEDIAN	Caldwell			22
002052	19.83	CENTENNIAL WAY & SIMPLOT BLVD RT & LT	Caldwell	002050	19.86	22
002052	19.875	CENTENNIAL WAY/E CLEVELAND BLVD GORE POINT	Caldwell	002051	19.875	22
002051	19.875	CLEVELAND BLVD/CENTENNIAL WAY CONN GORE PT	Caldwell	002052	19.875	719
002051	19.875	CLEVELAND BLVD/CENTENNIAL WAY CONN GORE PT	Caldwell	002052	19.875	22
002051	19.943	CLEVELAND BLVD & S 2ND AVE RT & LT	Caldwell			22
002051	20.017	CLEVELAND BLVD & S 3RD AVE RT & LT	Caldwell			22
002051	20.088	CLEVELAND BLVD & S 4TH AVE RT & LT	Caldwell			22
002051	20.162	CLEVELAND BLVD & S 5TH AVE RT & LT	Caldwell	004521	0.379	22
002051	20.234	CLEVELAND BLVD & S 6TH AVE RT & LT	Caldwell			22
002051	20.305	CLEVELAND BLVD & S 7TH AVE RT & LT	Caldwell			22
002051	20.379	CLEVELAND BLVD & S KIMBALL AVE RT & LT	Caldwell	004560	5.077	22
002051	20.453	CLEVELAND BLVD & S 9TH AVE RT & LT	Caldwell			22
002051	20.52	CLEVELAND BLVD & S 10TH AVE RT & LT	Caldwell	002040	50.08	22
002040	50.08	CLEVELAND BLVD & S 10TH AVE RT & LT	Caldwell	002051	20.52	22
002040	50.08	CLEVELAND BLVD & S 10TH AVE RT & LT	Caldwell	002051	20.52	7773
002040	50.162	CLEVELAND BLVD & S 11TH AVE RT & LT	Caldwell			22
002040	50.227	CLEVELAND BLVD & S 12TH AVE RT & LT	Caldwell			22
002040	50.306	CLEVELAND BLVD & S 13TH AVE RT & LT	Caldwell			22
002040	50.378	CLEVELAND BLVD & S 14TH AVE RT & LT	Caldwell			22
002040	50.45	CLEVELAND BLVD & S 15TH AVE RT & LT	Caldwell			22
002040	50.522	CLEVELAND BLVD & S 16TH AVE RT & LT	Caldwell			22
002040	50.595	CLEVELAND BLVD & S 17TH AVE RT & LT	Caldwell			22
002040	50.664	CLEVELAND BLVD & S 18TH AVE RT & LT	Caldwell	004670	1.21	22
002040	50.737	CLEVELAND BLVD & S 19TH AVE RT & LT	Caldwell			22
002040	50.809	CLEVELAND BLVD & S 20TH AVE RT & LT	Caldwell			22
002040	50.878	CLEVELAND BLVD & W ENT TO ALBERTSON'S COLLEGE RT	Caldwell			22
002040	50.882	CLEVELAND BLVD & S 21ST AVE LT	Caldwell	004650	0	22
002040	50.959	CLEVELAND BLVD & S 22ND AVE LT	Caldwell			22
002040	50.969	CLEVELAND BLVD & CTR ENT TO ALBERTSON'S COL RT	Caldwell			22
002040	51.012	CLEVELAND BLVD & S 23RD AVE LT	Caldwell			22
002040	51.057	CLEVELAND BLVD & S MICHIGAN AVE RT	Caldwell			22
002040	51.065	CLEVELAND BLVD & E ENT TO ALBERTSON'S COLLEGE RT	Caldwell			22
002040	51.094	CLEVELAND BLVD & S INDIANA AVE RT; S 24TH AVE LT	Caldwell	004660	0.71	22
002040	51.23	CLEVELAND BLVD & S 26TH AVE LT	Caldwell			22
002040	51.298	CLEVELAND BLVD & E OAK ST RT	Caldwell	042184	100.724	22
002040	51.384	CLEVELAND BLVD & E MAPLE ST RT	Caldwell	042182	100.787	22
002040	51.404	CLEVELAND BLVD & CONN TO BLAINE ST LT	Caldwell	042180	100	22
042180	100	RAMP RT & LT	Caldwell		0	22
042180	100.014	RAMP & S GEORGIA AVE RT & LT	Caldwell	042179	100.116	22
042179	100.116	S GEORGIA AVE & CONN LT	Caldwell	042180	100.014	22
042179	100.132	END CONN FROM S GEORGIA AVE & I-84 B DESC RT & LT	Caldwell	002041	51.377	22
002040	51.404	CLEVELAND BLVD & CONN TO BLAINE ST LT	Caldwell	042180	100	22
002040	51.42	CLEVELAND BLVD & S GEORGIA AVE RT/CONN LT	Caldwell	042179	100.097	22
002040	51.475	CLEVELAND BLVD & END DIV HWY	Caldwell	002041	51.46	22
<b>I 84</b>	<b>Business Loop</b>	<b>One-Way Reverse</b>	<b>Road</b>	<b>ITD District 3</b>	<b>Canyon County</b>	
002041	50.05	BLAINE ST & S 10TH AVE RT & LT	Caldwell	002050	20.54	22
002041	50.126	BLAINE ST & S 11TH AVE RT & LT	Caldwell	000321	100.126	22
002041	50.196	BLAINE ST & S 12TH AVE RT & LT	Caldwell			22
002041	50.272	BLAINE ST & S 13TH AVE RT & LT	Caldwell			22
002041	50.34	BLAINE ST & S 14TH AVE RT & LT	Caldwell			22
002041	50.414	BLAINE ST & S 15TH AVE RT & LT	Caldwell			22
002041	50.487	BLAINE ST & S 16TH AVE RT & LT	Caldwell			22
002041	50.56	BLAINE ST & S 17TH AVE RT & LT	Caldwell			22
002041	50.63	BLAINE ST & S 18TH AVE RT & LT	Caldwell	004670	1.27	22





# IDAHO TRANSPORTATION DEPARTMENT

Effective Date:  
01/19/2016

## MILEPOINT LOG - STATE HIGHWAY SYSTEM

Route: All      Record Type: All      County: All      Urban Area: All  
 Maint. Dist.: 3      Foreman Area: All

---Intersecting---

Segment Code	Milepoint	Description of Milepoint	City Name	Segment Code	Milepoint	FA Route Number
<b>I 84</b>		<b>Business Loop Ascending</b>	<b>Road</b>	<b>ITD District 3</b>		<b>Canyon County</b>
002040	56.587	CALDWELL BLVD & N MIDLAND BLVD RT & LT	Nampa	004720	14.623	22
002040	56.658	CALDWELL BLVD & W FLAMINGO AVE RT/PARKCENTER LT	Nampa			22
002040	56.97	CALDWELL BLVD & N HORTON ST (COMSTOCK AVE) RT	Nampa			22
002040	57.402	CALDWELL BLVD & W ORCHARD AVE RT	Nampa	004770	0.83	22
002040	57.464	CALDWELL BLVD & PFE DR (ORD BLVD) RT	Nampa			22
002040	57.633	CALDWELL BLVD & N CANYON ST RT	Nampa	002042	57.64	22
<b>I 84</b>		<b>Business Loop One-Way Forward</b>	<b>Road</b>	<b>ITD District 3</b>		<b>Canyon County</b>
002040	57.633	CALDWELL BLVD & N CANYON ST RT	Nampa	002042	57.64	22
002040	57.677	BEG PHYLLIS CANAL BRIDGE # 13805	Nampa			22
002040	57.713	CALDWELL BLVD & CONNECTOR FROM 2ND ST S LT	Nampa	043906	100	22
002040	57.78	CALDWELL BLVD & STINSON ST RT	Nampa	043907	100.14	22
002040	57.935	CALDWELL BLVD & NORTHSIDE BLVD RT & LT	Nampa	001990	18.148	22
002040	57.935	CALDWELL BLVD & NORTHSIDE BLVD RT & LT	Nampa	001990	18.148	22
002040	57.952	3RD ST S & 1ST AVE S LT	Nampa			22
002040	58.026	3RD ST S & 2ND AVE S RT & LT	Nampa			22
002040	58.102	3RD ST S & 3RD AVE S LT	Nampa			22
002040	58.17	3RD ST S & 4TH AVE S LT	Nampa			22
002040	58.242	3RD ST S & 5TH AVE S RT & LT	Nampa			22
002040	58.314	3RD ST S & 6TH AVE S RT & LT	Nampa			22
002040	58.386	3RD ST S & 7TH AVE S RT & LT	Nampa	004690	6.463	22
002040	58.458	3RD ST S & 8TH AVE S RT & LT	Nampa			22
002040	58.528	3RD ST S & 9TH AVE S RT & LT	Nampa			22
002040	58.604	3RD ST S & 10TH AVE S RT & LT	Nampa			22
002040	58.665	3RD ST S & 11TH AVE S RT & LT	Nampa	004552	5.803	22
<b>I 84</b>		<b>Business Loop One-Way Reverse</b>	<b>Road</b>	<b>ITD District 3</b>		<b>Canyon County</b>
002040	58.665	3RD ST S & 11TH AVE S RT & LT	Nampa	004552	5.803	22
002040	58.746	11TH AVE S & 2ND ST S RT & LT	Nampa	002160	27.725	22
002042	57.878	2ND ST S & CONN FROM NAMPA BLVD RT	Nampa			22
002042	57.904	2ND ST S & NORTHSIDE BLVD RT & LT	Nampa	001990	18.223	22
002042	57.941	2ND ST S & 1ST AVE S LT	Nampa			22
002042	58.014	2ND ST S & 2ND AVE S LT	Nampa			22
002042	58.084	2ND ST S & 3RD AVE S LT	Nampa			22
002042	58.159	2ND ST S & 4TH AVE S LT	Nampa			22
002042	58.232	2ND ST S & 5TH AVE S LT	Nampa			22
002042	58.304	2ND ST S & 6TH AVE S RT & LT	Nampa			22
002042	58.376	2ND ST S & 7TH AVE S RT & LT	Nampa	004690	6.535	22
002042	58.447	2ND ST S & 8TH AVE S RT & LT	Nampa			22
002042	58.521	2ND ST S & 9TH AVE S RT & LT	Nampa			22
002042	58.593	2ND ST S & 10TH AVE S RT & LT	Nampa			22
002042	58.67	2ND ST S & 11TH AVE S RT & LT	Nampa	002040	58.746	22
043906	100	END CONN FROM I-84 B DESCENDING	Nampa	002040	57.713	22
043906	100.069	BEG CONN TO I-84B ASCENDING	Nampa	002042	57.763	22
002042	57.64	2ND ST S & CALDWELL BLVD RT & LT	Nampa	002040	57.633	22
002042	57.716	2ND ST S & CONN TO CALDWELL BLVD LT	Nampa			22
<b>I 84</b>		<b>Business Loop Ascending</b>	<b>Road</b>	<b>ITD District 3</b>		<b>Canyon County</b>
002040	58.746	11TH AVE S & 2ND ST S RT & LT	Nampa	002160	27.725	22
002040	58.818	11TH AVE S & 1ST ST S RT & LT	Nampa			22
002040	58.887	CTR RR UNDERPASS # 27696	Nampa	000325	100.196	22
002040	58.9	CTR PEDESTRIAN OVERPASS # 27693	Nampa			22
002040	58.916	CTR RR UNDERPASS # 27701	Nampa			22
002040	58.96	AUTOMATIC TRAFFIC COUNTER STA #204 *	Nampa			22
002040	58.988	11TH AVE N & 1ST ST N RT & LT	Nampa	004547	5.94	22
002040	59.067	11TH AVE N & 2ND ST N RT & LT	Nampa			22
002040	59.14	11TH AVE N & 3RD ST N RT & LT	Nampa			22
002040	59.168	BEG INDIAN CREEK BRIDGE # 13500	Nampa			22





# IDAHO TRANSPORTATION DEPARTMENT

Effective Date:  
01/19/2016

## MILEPOINT LOG - STATE HIGHWAY SYSTEM

Route: All      Record Type: All      County: All      Urban Area: All  
 Maint. Dist.: 3      Foreman Area: All

---Intersecting---

Segment Code	Milepoint	Description of Milepoint	City Name	Segment Code	Milepoint	FA Route Number
<b>I 84</b>	<b>Business Loop</b>	<b>Ascending</b>	<b>Road</b>	<b>ITD District 3</b>	<b>Canyon County</b>	
002040	59.176	END INDIAN CREEK BRIDGE	Nampa			22
002040	59.209	11TH AVE N & 4TH ST N RT & LT	Nampa			22
002040	59.289	11TH AVE N & 5TH ST N RT & LT	Nampa			22
002040	59.356	11TH AVE N & 6TH ST N RT & LT	Nampa	004810	1.331	22
002040	59.427	11TH AVE N & 7TH ST N RT & LT	Nampa			22
002040	59.498	11TH AVE N & GARRITY BLVD RT & FRANKLIN RD LT	Nampa	004710	0	22
002040	59.562	GARRITY BLVD & 12TH AVE N RT	Nampa			22
002040	59.733	GARRITY BLVD & STAMPEDE DR LT	Nampa			22
002040	59.85	GARRITY BLVD & N 16TH AVE RT & CAVALRY ST LT	Nampa	004840	1.029	22
002040	59.92	CTR RR UNDERPASS # 27710	Nampa			22
002040	59.929	GARRITY BLVD & SUGAR AVE RT & LT	Nampa			22
002040	59.97	GARRITY BLVD & SILGAN WAY LT	Nampa			22
002040	60.002	GARRITY BLVD & CARNATION DR (PRIVATE) LT	Nampa			22
002040	60.112	GARRITY BLVD & VENICE AVE RT	Nampa			22
002040	60.166	GARRITY BLVD & GRANT AVE RT	Nampa			22
002040	60.338	GARRITY BLVD & AIRPORT RD RT	Nampa	004566	0	22
002040	60.419	GARRITY BLVD & KINGS RD RT & LT	Nampa	004564	1.677	22
002040	60.567	GARRITY BLVD & BARGER ST LT	Nampa			22
002040	60.87	GARRITY BLVD & N 37TH ST LT	Nampa			22
002040	61.012	GARRITY BLVD & N 39TH ST RT & LT	Nampa			22
002040	61.162	CENTER OF DEWEY CANAL	Nampa			22
002040	61.168	END OF DEWEY CANAL	Nampa			22
002040	61.28	GARRITY BLVD & E COMSTOCK AVE LT	Nampa			22
002040	61.395	GARRITY BLVD & STAMM LN RT	Nampa	004569	0.007	22
002040	61.406	CENTER OF DEWEY DITCH	Nampa			22
002040	61.507	GARRITY BLVD & FLAMINGO AVE LT	Nampa			22
002040	61.599	CONN TO I-84 EB ON RAMP RT IC# 38	Nampa			22
002040	61.659	JCT I-84 EB ON/OFF RAMPS IC# 38	Nampa	001094	0.23	22
002040	61.729	CTR I-84 UNDERPASS IC# 38 EBL # 15620	Nampa	001010	37.945	22
002040	61.752	CTR I-84 UNDERPASS IC# 38 WBL # 15625	Nampa	001010	37.945	22
002040	61.797	JCT WB ON/OFF RAMPS OF I-84 IC# 38	Nampa	001096	0.27	22
<b>I 84</b>	<b>Business Loop</b>	<b>Ascending</b>	<b>Road</b>	<b>ITD District 3</b>	<b>Elmore County</b>	
001020	0	JCT I-84 WB ON/OFF RAMPS IC# 90		001140	0.21	8123
001020	0.223	BEG I-84 OVERPASS IC# 90 # 13755				8123
001020	0.247	CTR I-84 OVERPASS IC# 90 # 13755				8123
001020	0.28	END I-84 OVERPASS IC# 90				8123
001020	0.348	BEG I-84 EB ON RAMP IC# 90		001138	0	8123
001020	0.47	I-84 EB OFF RAMP IC# 90 RT		001137	0.39	8123
001020	0.54	OLD HWY 30 RT; W FRONTAGE RD LT/SUNSET STRIP AH		000450	107.752	8123
001020	1.524	SUNSET STRIP & MORRIS DR LT		008834	100	8123
001020	1.524	SUNSET STRIP & MORRIS DR LT				8123
001020	1.733	SUNSET STRIP & NW DUTTON WAY LT		008834	100.707	8123
001020	1.976	SUNSET STRIP (I-84 B) & NW CAUFFMAN LN LT		009257	100	8123
001020	2.002	SUNSET STRIP & MCMURTEY ROAD LT		005430	4.097	8123
001020	2.289	SUNSET STRIP & N 11TH W ROAD LT				8123
001020	2.55	>>> Entering City Limits <<<	Mountain Home			8123
001020	3.05	N MAIN ST & CANYON CREEK RD LT	Mountain Home	005470	0	8123
001020	3.082	N MAIN ST & 12TH N ST LT	Mountain Home			8123
001020	3.393	N MAIN ST & 10TH N ST LT	Mountain Home	005450	0	8123
001020	3.53	N MAIN ST & BITTERBRUSH CT LT	Mountain Home			8123
001020	3.604	N MAIN ST & SAGEBRUSH ST LT	Mountain Home			8123
001020	3.68	N MAIN ST & RATTLESNAKE ST LT	Mountain Home			8123
001020	3.72	N MAIN ST & E 8TH N ST LT/BEG COUPLER	Mountain Home	001021	3.644	8123

**I 84      Business Loop      One-Way Forward      Road      ITD District 3      Elmore County**



# IDAHO TRANSPORTATION DEPARTMENT

Effective Date:  
01/19/2016

## MILEPOINT LOG - STATE HIGHWAY SYSTEM

Route: All      Record Type: All      County: All      Urban Area: All  
Maint. Dist.: 3      Foreman Area: All

---Intersecting---

Segment Code	Milepoint	Description of Milepoint	City Name	Segment Code	Milepoint	FA Route Number
<b>I 84</b>		<b>Business Loop</b>				
		<b>One-Way Forward</b>				
		<b>Road</b>				
						<b>ITD District 3</b>
						<b>Elmore County</b>
001020	3.72	N MAIN ST & E 8TH N ST LT/BEG COUplet	Mountain Home	001021	3.644	8123
001020	3.878	CONN FROM 2ND ST N LT	Mountain Home			8123
001020	3.97	N MAIN ST & 5TH N ST RT & LT	Mountain Home	005390	0.781	8123
001020	4.043	N MAIN ST & 4TH N ST LT	Mountain Home	009681	100	8123
001020	4.116	JCT AMERICAN LEGION BLVD/I-84B LT	Mountain Home	002170	93.538	34
001020	4.116	JCT AMERICAN LEGION BLVD/I-84B LT	Mountain Home	002170	93.538	8123
<b>I 84</b>		<b>Business Loop</b>				
		<b>Ascending</b>				
		<b>Road</b>				
						<b>ITD District 3</b>
						<b>Elmore County</b>
002170	93.538	AMERICAN LEGION BLVD & N MAIN ST RT & LT	Mountain Home	001020	4.116	34
002170	93.598	AMERICAN LEGION BLVD & 2ND E ST RT & LT	Mountain Home	001021	4.011	34
<b>I 84</b>		<b>Business Loop</b>				
		<b>One-Way Reverse</b>				
		<b>Road</b>				
						<b>ITD District 3</b>
						<b>Elmore County</b>
001021	3.644	2ND E ST & N MAIN ST LT/8TH N ST RT/END COUplet	Mountain Home	001020	3.644	8123
001021	3.804	2ND E ST & CONNECTOR TO N MAIN ST LT	Mountain Home			8123
001021	3.915	2ND E ST & 5TH N ST RT & LT	Mountain Home	005390	0.844	8123
001021	3.99	2ND E ST & 4TH N ST RT & LT	Mountain Home			8123
001021	4.062	JCT I-84 BUS (AMERICAN LEGION BLVD) RT & LT	Mountain Home	002170	93.598	8123
001021	4.062	JCT I-84 BUS (AMERICAN LEGION BLVD) RT & LT	Mountain Home	002170	93.598	34
<b>I 84</b>		<b>Business Loop</b>				
		<b>Ascending</b>				
		<b>Road</b>				
						<b>ITD District 3</b>
						<b>Elmore County</b>
002170	93.598	AMERICAN LEGION BLVD & 2ND E ST RT & LT	Mountain Home	001021	4.011	34
002170	93.663	AMERICAN LEGION BLVD & 3RD E ST RT & LT	Mountain Home	005480	0	34
002170	93.729	AMERICAN LEGION BLVD & 4TH E ST RT & LT	Mountain Home			34
002170	93.758	AMERICAN LEGION BLVD & 7TH E ST LT	Mountain Home	009889	100	34
002170	93.821	AMERICAN LEGION BLVD & 8TH E ST LT	Mountain Home			34
002170	93.874	AMERICAN LEGION BLVD & 2ND N ST RT	Mountain Home	009260	100.423	34
002170	93.886	AMERICAN LEGION BLVD & 9TH E ST LT	Mountain Home			34
002170	93.98	AMERICAN LEGION BLVD & 10TH E ST RT & LT	Mountain Home	005430	0.857	34
002170	94.027	AMERICAN LEGION BLVD & 11TH E ST LT	Mountain Home			34
002170	94.043	AMERICAN LEGION BLVD & 11TH E ST RT	Mountain Home	009263	100.354	34
002170	94.109	AMERICAN LEGION BLVD & 12TH E ST RT	Mountain Home	061319	100.144	34
002170	94.167	AMERICAN LEGION BLVD & 13TH E ST RT	Mountain Home	009262	100.305	34
002170	94.171	AMERICAN LEGION BLVD & 13TH E ST LT	Mountain Home	009262	100.299	34
002170	94.233	AMERICAN LEGION BLVD & 14TH E ST RT & LT	Mountain Home			34
002170	94.486	AMERICAN LEGION BLVD & 18TH E ST RT & LT	Mountain Home	000449	111.848	34
002170	94.486	AMERICAN LEGION BLVD & 18TH E ST RT & LT	Mountain Home	000449	111.787	34
002170	94.537	AMERICAN LEGION BLVD & ROOSEVELT ST RT	Mountain Home	009269	100.098	34
002170	94.549	AMERICAN LEGION BLVD & 19TH ST LT	Mountain Home	009084	100	34
002170	94.549	AMERICAN LEGION BLVD & 19TH ST LT	Mountain Home			34
002170	94.586	AMERICAN LEGION BLVD & LINCOLN ST RT	Mountain Home	009268	100.099	34
002170	94.781	>>> Leaving City Limits <<<	Mountain Home			34
002170	94.852	>>> Entering City Limits <<<	Mountain Home			34
002170	94.86	BEG EAST SIDE CANAL # 14945	Mountain Home			34
002170	94.883	>>> Leaving City Limits <<<	Mountain Home			34
002170	94.918	>>> Entering City Limits <<<	Mountain Home			34
002170	95.252	8TH N ST LT	Mountain Home	008867	101.822	34
002170	95.297	>>> Leaving City Limits <<<	Mountain Home			34
002170	95.308	JCT I-84 EB ON/OFF RAMPS OF IC# 95		001141	0.32	34
002070	95.308	JCT I-84 EB ON/OFF RAMPS IC# 95		002170	95.308	34
002070	95.37	CTR 1-84 UNDERPASS IC# 95 EBL # 15870		001010	95.225	34
002070	95.395	CTR I-84 UNDERPASS IC# 95 WBL # 15865		001010	95.207	34
002070	95.467	JCT I-84 WB ON/OFF RAMPS IC# 95		001143	0.35	34
001030	0	JCT I-84 WB ON/OFF RAMPS IC# 112		001151	0.24	3704
001030	0.044	BEG I-84 OVERPASS IC# 112 # 13775				3704
001030	0.075	CTR I-84 OVERPASS IC# 112 # 13775		001010	111.8	3704
001030	0.106	END I-84 OVERPASS IC# 112				3704
001030	0.152	JCT I-84 EB ON/OFF RAMPS IC# 112		001149	0.25	3704
001030	0.701	BEG RR BRIDGE # 13780				3704



# IDAHO TRANSPORTATION DEPARTMENT

Effective Date:  
01/19/2016

## MILEPOINT LOG - STATE HIGHWAY SYSTEM

Route: All      Record Type: All      County: All      Urban Area: All  
Maint. Dist.: 3      Foreman Area: All

---Intersecting---

Segment Code	Milepoint	Description of Milepoint	City Name	Segment Code	Milepoint	FA Route Number
<b>I 84</b>		<b>Business Loop</b>	<b>Ascending</b>	<b>Road</b>	<b>ITD District 3</b>	<b>Elmore County</b>
001030	1.023	OLD HWY 30 RT		005310	105.41	3704
001030	1.08	JCT SH-78 RT; MAIN ST LT		002190	98.64	3704
001030	1.39	HUMPHERY LN RT				3704
001030	2.422	BEG RR BRIDGE # 13785				3704
001030	2.835	BEG COLD SPRINGS CREEK BRIDGE # 13790				3704
001030	2.975	FRONTAGE RD (OLD HWY 30) RT		001011	114.485	3704
001030	3.029	BEG I-84 EB ON RAMP IC# 114				3704
001030	3.094	CTR I-84 UNDERPASS EBL IC# 114 # 15915		001010	113.836	3704
001030	3.124	CTR I-84 UNDERPASS WBL IC# 114 # 15920		001010	113.837	3704
001030	3.178	END I-84 WB OFF RAMP IC# 114		001154	0.25	3704
001040	0	BEG I-84 WB ON RAMP IC# 120		001156	0	3807
001040	0.04	CTR I-84 UNDERPASS WBL IC# 120 # 15940		001010	120.148	3807
001040	0.06	CTR I-84 UNDERPASS EBL IC# 120 # 15945		001010	120.149	3807
001040	0.1	END I-84 EB OFF RAMP IC# 120		001155	0.26	3807
001040	0.166	>>> Entering City Limits <<<	Glenns Ferry			3807
001040	0.171	BANNOCK AVE (I-84B) & KINGS RD RT	Glenns Ferry	026883	100.834	3807
001040	0.222	BANNOCK AVE (I-84B) & MOORE AVE LT	Glenns Ferry	034470	100	3807
001040	0.46	OLD US-30 RT & LT	Glenns Ferry	001011	120.994	3807
001040	0.48	BANNOCK AVE & 3RD AVE LT	Glenns Ferry	034438	100	3807
001040	0.524	BANNOCK AVE (I-84B) & W 2ND AVE LT	Glenns Ferry	034437	100	3807
001040	0.524	BANNOCK AVE (I-84B) & W 2ND AVE LT	Glenns Ferry			3807
001040	0.59	BANNOCK AVE & 1ST AVE RT & LT	Glenns Ferry	001050	0.221	3807
001050	0.221	1ST AVE & BANNOCK AVE RT & LT	Glenns Ferry	001040	0.59	3807
001050	0.295	1ST AVE (I-84B) & KANSAS AVE RT & LT	Glenns Ferry	034459	100.078	3807
001050	0.356	1ST AVE (I-84B) & ELMORE AVE RT & LT	Glenns Ferry	007626	100.078	3807
001050	0.415	1ST AVE (I-84B) & ALTON AVE RT & LT	Glenns Ferry	034460	100.078	3807
001050	0.452	BEG LITTLE CANYON CREEK BRIDGE # 16580	Glenns Ferry			3807
001050	0.458	END LITTLE CANYON CREEK BRIDGE # 16580	Glenns Ferry			3807
001050	0.468	1ST AVE (I-84B) & W IDAHO AVE RT	Glenns Ferry			3807
001050	0.515	1ST AVE (I-84B) & OWYHEE ST RT & LT	Glenns Ferry	034461	100	3807
001050	0.575	1ST AVE (I-84B) & ADA ST RT & LT	Glenns Ferry	034462	100.068	3807
001050	0.635	1ST AVE (I-84B) & COMMERCIAL ST RT & LT	Glenns Ferry	005370	0.266	3807
001050	0.693	1ST AVE (I-84B) & LINCOLN ST RT & LT	Glenns Ferry	034463	100.068	3807
001050	0.752	1ST AVE (I-84B) & LOGAN ST RT & LT	Glenns Ferry	034464	100.068	3807
001050	0.812	1ST AVE & ALTURAS ST RT & LT	Glenns Ferry	034465	100.069	3807
001050	0.812	1ST AVE & ALTURAS ST RT & LT	Glenns Ferry			3807
001050	0.87	1ST AVE (I-84B) & ONEIDA ST RT & LT	Glenns Ferry	034466	100.069	3807
001050	0.928	1ST AVE & (I-84B) CASSIA ST RT & LT	Glenns Ferry	034467	100.07	3807
001050	1.009	1ST AVE (I-84B) & FOURTH AVE LT	Glenns Ferry	000459	100.66	3807
001050	1.009	1ST AVE & N ATLANTIC ST RT	Glenns Ferry	000459	100.638	3807
001050	1.047	1ST AVE & CUSTER ST RT & LT	Glenns Ferry	034469	100	3807
001050	1.138	ENTRANCE TO FAIRGROUNDS RT	Glenns Ferry			3807
001050	1.259	E 1ST AVE & FRONTAGE RD RT & LT	Glenns Ferry	001011	121.992	3807
001050	1.309	JCT I-84 EB ON/OFF RAMPS IC# 121	Glenns Ferry	001157	0.25	3807
001050	1.343	BEG I-84 OVERPASS IC# 121 # 16585	Glenns Ferry			3807
001050	1.351	>>> Leaving City Limits <<<	Glenns Ferry			3807
001050	1.356	CTR I-84 OVERPASS IC# 121 # 16585		001010	121.094	3807
001050	1.425	JCT I-84 WB ON/OFF RAMPS IC# 121		001159	0.25	3807
<b>US 95</b>		<b>Spur</b>	<b>Ascending</b>	<b>Road</b>	<b>ITD District 3</b>	<b>Washington County</b>
001540	81.752	EAST 7TH ST & EAST MAIN ST RT & LT		Weiser		11
001540	81.819	EAST MAIN ST & EAST 6TH ST LT		Weiser		11
001540	81.84	BEG MONROE CREEK BRIDGE # 18130		Weiser		11
001540	81.915	MAIN ST & EAST 5TH ST RT & LT		Weiser		11
001540	82.01	MAIN ST & EAST 4TH ST LT		Weiser		11
001540	82.032	MAIN ST & EAST 4TH ST RT		Weiser		11
001540	82.107	MAIN ST & EAST 3RD ST RT & LT		Weiser		11
001540	82.177	MAIN ST & EAST 2ND ST RT		Weiser		11
001540	82.205	MAIN ST & EAST 2ND ST LT		Weiser		11



# IDAHO TRANSPORTATION DEPARTMENT

Effective Date:  
01/19/2016


## MILEPOINT LOG - STATE HIGHWAY SYSTEM

Route: All                      Record Type: All                      County: All                      Urban Area: All  
 Maint. Dist.: 3                      Foreman Area: All

---Intersecting---

Segment Code	Milepoint	Description of Milepoint	City Name	Segment Code	Milepoint	FA Route Number
<b>US 95</b>	<b>Spur</b>	<b>Ascending</b>	<b>Road</b>	<b>ITD District 3</b>	<b>Washington County</b>	
001540	82.215	MAIN ST & IDAHO ST (GORE POINT) LT	Weiser			11
<b>US 95</b>	<b>Spur</b>	<b>One-Way Forward</b>	<b>Road</b>	<b>ITD District 3</b>	<b>Washington County</b>	
001540	82.215	MAIN ST & IDAHO ST (GORE POINT) LT	Weiser			11
001540	82.258	MAIN ST & E 1ST ST RT & LT	Weiser			11
001540	82.327	MAIN ST & STATE ST RT & LT	Weiser	001551	0.83	11
001540	82.327	MAIN ST & STATE ST RT & LT	Weiser	001551	0.83	8212
<b>US 95</b>	<b>Spur</b>	<b>One-Way Reverse</b>	<b>Road</b>	<b>ITD District 3</b>	<b>Washington County</b>	
001551	0.279	W 7TH ST & END DIVIDED HWY	Weiser			11
001551	0.31	W 7TH ST & W MAIN ST RT & LT	Weiser	007613	100	11
001551	0.411	W MAIN ST & W 6TH ST RT & LT	Weiser	019394	100.12	11
001551	0.479	W MAIN ST & W 5TH ST RT & LT	Weiser			11
001551	0.551	W MAIN ST & W 4TH ST RT & LT	Weiser			11
001551	0.621	W MAIN ST & W 3RD ST RT & LT	Weiser			11
001551	0.69	W MAIN ST & W 2ND ST RT & LT	Weiser			11
001551	0.76	W MAIN ST & W 1ST ST RT & LT	Weiser			11
001551	0.83	MAIN ST & STATE ST RT & LT	Weiser	001540	82.327	11
001551	0.24	W 7TH ST & W IDAHO ST RT & LT	Weiser	001550	0.269	11
001551	0.279	W 7TH ST & END DIVIDED HWY	Weiser			11
<b>US 95</b>	<b>Spur</b>	<b>Ascending</b>	<b>Road</b>	<b>ITD District 3</b>	<b>Washington County</b>	
001550	0	CTR SNAKE RV BR (STATE LINE)	# 13811			11
001550	0.051	>>> Entering City Limits <<<		Weiser		11
001550	0.083	END SNAKE RV BR	# 13811	Weiser		11
001550	0.092	JCT NB OFF/SB ON RAMPS IC# 1		Weiser	001561	0.074
001550	0.109	BEG DIVIDED HWY		Weiser		11
001550	0.122	JCT SB OFF RAMP IC# 1		Weiser	001563	0.029
001550	0.133	JCT NB ON RAMP IC# 1		Weiser	001562	0.041
001550	0.141	CTR US-95 SPUR UP OF 007870	# 28695	Weiser		11
001550	0.158	CTR RR UNDERPASS	# 28715	Weiser		11
001550	0.187	CTR W COMMERCIAL ST (000550) UP	# 28720	Weiser		11
001550	0.217	END 2010 REALIGNMENT/CONN TO W IDAHO ST LT		Weiser	030482	10.034
001550	0.217	END 2010 REALIGNMENT/CONN TO W IDAHO ST LT		Weiser	030482	10.034
001550	0.261	W IDAHO ST LT & AH		Weiser	019445	100.186
<b>US 95</b>	<b>Spur</b>	<b>One-Way Forward</b>	<b>Road</b>	<b>ITD District 3</b>	<b>Washington County</b>	
001550	0.261	W IDAHO ST LT & AH		Weiser	019445	100.186
001550	0.269	W IDAHO ST & W 7TH ST LT		Weiser	001551	0.24
001550	0.346	W IDAHO ST & W 6TH ST RT & LT		Weiser	019394	100.06
001550	0.416	W IDAHO ST & W 5TH ST RT & LT		Weiser		11
001550	0.484	W IDAHO ST & W 4TH ST RT & LT		Weiser		11
001550	0.553	W IDAHO ST & W 3RD ST RT & LT		Weiser		11
001550	0.621	W IDAHO ST & W 2ND ST RT & LT		Weiser		11
001550	0.689	W IDAHO ST & W 1ST ST RT & LT		Weiser		11
001550	0.757	W IDAHO ST & STATE ST RT & LT		Weiser	001543	82.337
<b>US 95</b>	<b>Spur</b>	<b>One-Way Reverse</b>	<b>Road</b>	<b>ITD District 3</b>	<b>Washington County</b>	
001543	82.215	IDAHO ST & MAIN ST (GORE POINT) LT		Weiser		11
001543	82.264	IDAHO ST & E 1ST ST RT & LT		Weiser		11
001543	82.337	STATE ST & IDAHO ST RT & LT		Weiser	001550	0.757
001543	82.337	STATE ST & IDAHO ST RT & LT		Weiser	001550	0.757
<b>US 20</b>	<b>Main Route</b>	<b>One-Way Forward</b>	<b>Ramp</b>	<b>ITD District 3</b>	<b>Ada County</b>	
000199	0	BEG EB OFF RAMP - RIVER STREET EXIT	Boise	007351	48.057	28
000199	0.162	END EB OFF RAMP - RIVER STREET EXIT	Boise	002820	2.001	28

(Segments of I.C. No: 48)



# IDAHO TRANSPORTATION DEPARTMENT

Effective Date:  
01/19/2016

## MILEPOINT LOG - STATE HIGHWAY SYSTEM

Route: All                      Record Type: All                      County: All                      Urban Area: All  
 Maint. Dist.: 3                      Foreman Area: All

---Intersecting---

Segment Code	Milepoint	Description of Milepoint	City Name	Segment Code	Milepoint	FA Route Number
<b>US 20</b>		<b>Main Route</b>				
		<b>One-Way Forward</b>				
		<b>Ramp</b>				
				<b>ITD District 3</b>		
					<b>Ada County</b>	
002080	0	BEG EB ON RAMP - FEDERAL WAY IC	Boise	002670	52.038	7323
002080	0.263	END EB ON RAMP - FEDERAL WAY IC	Boise	002070	52.322	7323
002081	0	BEG WB OFF RAMP - FEDERAL WAY IC	Boise	002070	52.421	7323
002081	0.211	END WB OFF RAMP - FEDERAL WAY IC	Boise	002660	3.274	7323
002082	0	BEG EB OFF RAMP - FEDERAL WAY IC	Boise	002070	52.146	7323
002082	0.224	END EB OFF RAMP - FEDERAL WAY IC	Boise	002670	52.038	7323
002083	0	BEG WB ON RAMP - FEDERAL WAY IC	Boise	002660	3.274	7323
002083	0.14	END WB ON RAMP - FEDERAL WAY IC	Boise	002070	52.23	7323
(Segments of I.C. No: 52)						
<b>I 84</b>		<b>Main Route</b>				
		<b>One-Way Forward</b>				
		<b>Ramp</b>				
				<b>ITD District 3</b>		
					<b>Payette County</b>	
001046	0	BEG EB I-84 OFF RAMP TO JCT US-95 IC		001010	2.648	84
001046	0.205	CATTLE GUARD				84
001046	0.28	JCT I-84 EBL IC #3 & US-95 RT & LT		001540	60.813	84
001047	0	I-84 IC #3 EB ON-RAMP & US-95 RT & LT		001540	60.773	84
001047	0.03	CATTLE GUARD				84
001047	0.245	I-84 IC #3 EB ON-RAMP & I-84 EBL LT		001010	3.15	84
001048	0	I-84 WBL OFF RAMP IC 3 & JCT US 95 AHEAD		001010	3.024	84
001048	0.209	CATTLE GUARD				84
001048	0.253	WB I-84 OFF RAMP IC #3 & JCT US-95 IC		001540	60.922	84
001049	0	US JCT I-84 WBL IC #3 & US-95		001540	60.922	84
001049	0.02	CATTLE GUARD				84
001049	0.21	IC #3 I-84 WBL FROM JCT US-95		001010	2.585	84
(Segments of I.C. No: 3)						
<b>I 84</b>		<b>Main Route</b>				
		<b>One-Way Forward</b>				
		<b>Ramp</b>				
				<b>ITD District 3</b>		
					<b>Payette County</b>	
001051	0	BEG EB OFF I-84 IC #9/JCT US-30 NEW PLYMOUTH		001010	9.27	84
001051	0.205	CATTLE GUARD				84
001051	0.23	END EB OFF I-84 IC #9/JCT US-30 NEW PLYMOUTH		002040	31.175	84
001052	0	BEG EB ON I-84 IC #9/JCT US-30 NEW PLYMOUTH		002040	31.175	84
001052	0.035	CATTLE GUARD				84
001052	0.273	END EB ON I-84 IC #9/JCT US-30 NEW PLYMOUTH		001010	9.769	84
001053	0	BEG WB OFF I-84 IC #9/JCT US-30 NEW PLYMOUTH		001010	9.681	84
001053	0.175	CATTLE GUARD				84
001053	0.199	END WB OFF I-84 IC #9/JCT US-30 NEW PLYMOUTH		002040	31.076	84
001054	0	BEG WB ON I-84 IC #9/JCT US-30 NEW PLYMOUTH		002040	31.076	84
001054	0.215	END WB ON I-84 IC #9/JCT US-30 NEW PLYMOUTH		001010	9.283	84
(Segments of I.C. No: 9)						
<b>I 84</b>		<b>Main Route</b>				
		<b>One-Way Forward</b>				
		<b>Ramp</b>				
				<b>ITD District 3</b>		
					<b>Payette County</b>	
001055	0	BEG EB OFF I-84 IC #13/BLACK CANYON		001010	12.692	84
001055	0.201	CATTLE GUARD				84
001055	0.224	END EB OFF/BLACK CANYON RD LT/ITD MAINT. YARD RT		007240	0	84
001056	0	BEG EB ON/BLACK CANYON RD LT/ITD MAINT. YARD RT		007240	0	84
001056	0.03	CATTLE GUARD				84
001056	0.282	END EB ON I-84 IC #13/BLACK CANYON		001010	13.177	84
001057	0	BEG WB OFF I-84 IC #13/BLACK CANYON		001010	13.105	84
001057	0.177	CATTLE GUARD				84
001057	0.208	END WB OFF I-84 IC #13/BLACK CANYON RD LT & RT		007240	0.15	84
001058	0	BEG WB ON I-84 IC #13/BLACK CANYON RD LT & RTIC		007240	0.15	84
001058	0.029	CATTLE GUARD				84
001058	0.244	END WB ON I-84 IC #13/BLACK CANYON		001010	12.668	84
(Segments of I.C. No: 13)						



# IDAHO TRANSPORTATION DEPARTMENT

Effective Date:  
01/19/2016

## MILEPOINT LOG - STATE HIGHWAY SYSTEM

Route: All                      Record Type: All                      County: All                      Urban Area: All  
 Maint. Dist.: 3                      Foreman Area: All

---Intersecting---

Segment Code	Milepoint	Description of Milepoint	City Name	Segment Code	Milepoint	FA Route Number
<b>I 84</b>		<b>Main Route</b>				
		<b>One-Way Forward</b>				
		<b>Ramp</b>				
		<b>ITD District 3</b>				
		<b>Canyon County</b>				
001059	0	BEG EB OFF I-84 IC #17/SAND HOLLOW		001010	17.171	84
001059	0.171	CATTLE GUARD				84
001059	0.186	END EB OFF & OASIS RD RT & LT		007250	0	84
001060	0	BEG EB ON RAMP & OASIS RD RT & LT		007250	0	84
001060	0.013	CATTLE GUARD				84
001060	0.192	END EB ON I-84 IC # 17/SAND HOLLOW		001010	17.542	84
001061	0	BEG WB OFF I-84 IC #17/SAND HOLLOW		001010	17.554	84
001061	0.174	CATTLE GUARD				84
001061	0.191	END WB OFF & OASIS RD RT & LT		007250	0.08	84
001062	0	BEG WB ON RAMP & OASIS RD RT & LT		007250	0.08	84
001062	0.016	CATTLE GUARD				84
001062	0.247	END WB ON I-84 IC #17/SAND HOLLOW		001010	17.118	84
(Segments of I.C. No: 17)						
<b>I 84</b>		<b>Main Route</b>				
		<b>One-Way Forward</b>				
		<b>Ramp</b>				
		<b>ITD District 3</b>				
		<b>Canyon County</b>				
001063	0	BEG EB OFF RAMP JCT SH-44 IC		001010	24.353	84
001063	0.465	CATTLE GUARD				84
001063	0.503	END EB OFF RAMP JCT SH-44 IC		002130	0	84
001064	0	BEG EB ON JCT SH-44 IC		002130	0	84
001064	0.018	CATTLE GUARD				84
001064	0.226	END EB ON JCT SH-44 IC		001010	25.085	84
001065	0	BEG WB OFF JCT SH-44 IC		001010	25.074	84
001065	0.198	CATTLE GUARD				84
001065	0.211	END WB OFF JCT SH-44 IC		002130	0.118	84
001066	0	BEG WB ON JCT SH-44 IC		002130	0.118	84
001066	0.009	CATTLE GUARD				84
001066	0.439	END WB ON JCT SH-44 IC		001010	24.437	84
(Segments of I.C. No: 25)						
<b>I 84</b>		<b>Main Route</b>				
		<b>One-Way Forward</b>				
		<b>Ramp</b>				
		<b>ITD District 3</b>				
		<b>Canyon County</b>				
001067	0	BEG EB OFF-W CALDWELL		001010	25.764	84
001067	0.242	CATTLE GUARD				84
001067	0.26	END EB OFF-W CALDWELL		002070	22.021	84
001068	0	BEG EB ON-W CALDWELL		002070	22.051	84
001068	0.037	CATTLE GUARD				84
001068	0.304	END EB ON-W CALDWELL US 20-26		001010	26.295	84
001069	0	BEG WB OFF-W CALDWELL US 20-26		001010	26.22	84
001069	0.201	CATTLE GUARD				84
001069	0.216	END WB OFF-W CALDWELL		002070	22.159	84
001070	0	BEG WB ON-WEST CALDWELL		002070	22.157	84
001070	0.015	CATTLE GUARD				84
001070	0.248	END WB ON-WEST CALDWELL US 20-26		001010	25.785	84
(Segments of I.C. No: 26)						
<b>I 84</b>		<b>Main Route</b>				
		<b>One-Way Forward</b>				
		<b>Ramp</b>				
		<b>ITD District 3</b>				
		<b>Canyon County</b>				
001042	0	BEG EB OFF BOISE RIVER IC #27		001010	26.505	84
001042	0.184	BEG BOISE RIVER BRIDGE EB	#16595			84
001042	0.234	>>> Entering City Limits <<<		Caldwell		84
001042	0.252	END BOISE RIVER BRIDGE EB	#16595	Caldwell		84
001042	0.274	END EB OFF BOISE RIVER IC #27		Caldwell	004635	0.81
001043	0	BEG EB ON BOISE RIVER IC #27		Caldwell	004635	0.81
001043	0.284	END EB ON BOISE RIVER IC #27		Caldwell	001010	27.011



# IDAHO TRANSPORTATION DEPARTMENT

Effective Date:  
01/19/2016

## MILEPOINT LOG - STATE HIGHWAY SYSTEM

Route: All      Record Type: All      County: All      Urban Area: All  
Maint. Dist.: 3      Foreman Area: All

---Intersecting---

Segment Code	Milepoint	Description of Milepoint	City Name	Segment Code	Milepoint	FA Route Number
<b>I 84</b>		<b>Main Route</b>				
		<b>One-Way Forward</b>				
		<b>Ramp</b>				
				<b>ITD District 3</b>		
						<b>Canyon County</b>
001044	0	BEG WB OFF BOISE RIVER IC #27	Caldwell	001010	27.009	84
001044	0.272	END WB OFF BOISE RIVER IC #27	Caldwell	004635	0.948	84
001045	0	BEG WB ON BOISE RIVER IC #27	Caldwell	004635	0.948	84
001045	0.015	BEG BOISE RIVER BRIDGE WB	#16590 Caldwell			84
001045	0.035	>>> Leaving City Limits <<<	Caldwell			84
001045	0.095	END BOISE RIVER BRIDGE WB	#16590			84
001045	0.292	END WB ON BOISE RIVER IC #27		001010	26.446	84
		(Segments of I.C. No: 27)				
<b>I 84</b>		<b>Main Route</b>				
		<b>One-Way Forward</b>				
		<b>Ramp</b>				
				<b>ITD District 3</b>		
						<b>Canyon County</b>
001072	0	BEG WB ON RAMP-10TH ST LOOP	Caldwell	002040	49.225	84
001072	0.338	END WB ON RAMP-10TH ST LOOP	Caldwell	001010	27.52	84
001073	0	BEG WB OFF RAMP 10TH ST IC	Caldwell	001010	27.936	84
001073	0.414	END WB OFF RAMP 10TH ST IC	Caldwell	004640	0.136	84
001074	0	BEG WB ON RAMP 10TH ST IC	Caldwell	004640	0.136	84
001074	0.216	END WB ON RAMP 10TH ST IC	Caldwell	001010	27.349	84
001075	0	BEG EB OFF-10TH ST IC	Caldwell	001010	27.382	84
001075	0.26	END EB OFF-10TH ST IC	Caldwell	002040	49.323	84
001076	0	BEG EB ON-10TH ST IC	Caldwell	002040	49.32	84
001076	0.498	END EB ON-10TH ST IC	Caldwell	001010	28.124	84
		(Segments of I.C. No: 28)				
<b>I 84</b>		<b>Main Route</b>				
		<b>One-Way Forward</b>				
		<b>Ramp</b>				
				<b>ITD District 3</b>		
						<b>Canyon County</b>
001082	0	BEG EB ON-RAMP & FRANKLIN RD RT / US-20/26 LT	Caldwell	002070	24.84	84
001082	0.407	END EB ON-RAMP I-84 IC #29	Caldwell	001010	29.041	84
001083	0	BEG WB OFF-RAMP I-84 IC #29	Caldwell	001010	28.999	84
001083	0.279	END WB OFF RAMP & US-20/26 RT & LT	Caldwell	002070	24.994	84
001084	0	BEG WB ON-RAMP I-84 IC #29 & US-20/26 RT & LT	Caldwell	002070	24.994	84
001084	0.467	END WB ON-RAMP I-84 IC #29	Caldwell	001010	28.291	84
030410	0	BEG I-84 EB OFF RAMP IC #29 RT	Caldwell	001010	28.357	84
030410	0.278	END EB ON RAMP & FRANKLIN RD RT & US-20/26 LT	Caldwell	002070	24.84	84
		(Segments of I.C. No: 29)				
<b>I 84</b>		<b>Main Route</b>				
		<b>One-Way Forward</b>				
		<b>Ramp</b>				
				<b>ITD District 3</b>		
						<b>Canyon County</b>
025385	10	BEG WB OFF I-84 IC #33	Nampa	001010	33.953	84
025385	10.386	END WB OFF & W KARCHER RD RT (RT TURN ONLY)	Nampa	015868	16.691	84
025386	10	BEG WB ON & KARCHER RD (SH55) LT/MIDLAND BLVD RT	Nampa	015868	16.766	84
025386	10.438	END WB ON & I-84 RT & LT	Nampa	001010	33.181	84
025387	10	BEG WB OFF I-84 IC #33	Nampa	001010	33.499	84
025387	10.341	END WB OFF & SH-55 (KARCHER RD) RT TURN ONLY	Nampa	015868	16.679	84
025388	10	BEG EB OFF I-84 IC #33 RT	Nampa	001010	33.143	84
025388	10.355	EB OFF & CONNECTOR TO SH-55 LT	Nampa	015890	10	84
025388	10.416	BEG INDIAN CREEK BRIDGE	# 14723 Nampa			84
025388	10.442	END INDIAN CREEK BRIDGE	# 14724 Nampa			84
025388	10.445	END EB OFF & SH-55 RT & LT	Nampa	015868	16.462	84
025389	10	BEG EB ON I-84 IC #33 & SH-55 RT & LT	Nampa	015868	16.427	84
025389	10.031	BEG INDIAN CREEK BRIDGE	# 14727 Nampa			84
025389	10.063	END INDIAN CREEK BRIDGE	# 14727 Nampa			84
025389	10.367	END EB ON & I-84 RT & LT	Nampa	001010	33.9	84
025390	10	BEG EB OFF I-84 IC #33 CONNECTOR RAMP	Nampa	025388	10.355	84
025390	10.05	I-84 IC #33 CONNECTOR RAMP & SH-55 RT & LT	Nampa	015868	16.529	84
025390	10.153	END EB ON I-84 IC #33 CONNECTOR RAMP	Nampa	025389	10.159	84
		(Segments of I.C. No: 33)				



# IDAHO TRANSPORTATION DEPARTMENT

Effective Date:  
01/19/2016

## MILEPOINT LOG - STATE HIGHWAY SYSTEM

Route: All                      Record Type: All                      County: All                      Urban Area: All  
 Maint. Dist.: 3                      Foreman Area: All

---Intersecting---

Segment Code	Milepoint	Description of Milepoint	City Name	Segment Code	Milepoint	FA Route Number
<b>I 84</b>	<b>Main Route</b>	<b>One-Way Forward</b>	<b>Ramp</b>	<b>ITD District 3</b>	<b>Canyon County</b>	
<b>I 84</b>	<b>Main Route</b>	<b>One-Way Forward</b>	<b>Ramp</b>	<b>ITD District 3</b>	<b>Canyon County</b>	
001086	0	BEG EB OFF-NAMPA BLVD	Nampa	001010	34.766	84
001086	0.237	END EB OFF-NAMPA BLVD	Nampa	001990	19.167	84
001087	0	BEG EB ON-NAMPA BLVD	Nampa	001990	19.167	84
001087	0.25	END EB ON-NAMPA BLVD	Nampa	001010	35.238	84
001088	0	BEG WB OFF-NAMPA BLVD	Nampa	001010	35.239	84
001088	0.271	END WB OFF-NAMPA BLVD	Nampa	001990	19.308	84
001089	0	BEG WB ON-NAMPA BLVD	Nampa	001990	19.308	84
001089	0.26	END WB ON-NAMPA BLVD	Nampa	001010	34.706	84
(Segments of I.C. No: 35)						
<b>I 84</b>	<b>Main Route</b>	<b>One-Way Forward</b>	<b>Ramp</b>	<b>ITD District 3</b>	<b>Canyon County</b>	
001090	0	BEG EB OFF-FRANKLIN RD	Nampa	001010	35.759	84
001090	0.257	END EB OFF-FRANKLIN RD	Nampa	004710	0.815	84
001091	0	BEG EB ON-FRANKLIN RD	Nampa	004710	0.815	84
001091	0.226	END EB ON-FRANKLIN RD	Nampa	001010	36.223	84
001092	0	BEG WB OFF-FRANKLIN RD	Nampa	001010	36.265	84
001092	0.24	END WB OFF-FRANKLIN RD	Nampa	004710	0.94	84
001093	0	BEG WB ON-FRANKLIN RD	Nampa	004710	0.94	84
001093	0.222	END WB ON-FRANKLIN RD	Nampa	001010	35.781	84
(Segments of I.C. No: 36)						
<b>I 84</b>	<b>Main Route</b>	<b>One-Way Forward</b>	<b>Ramp</b>	<b>ITD District 3</b>	<b>Canyon County</b>	
001094	0	BEG EB OFF-EAST NAMPA	Nampa	001010	37.717	84
001094	0.245	END EB OFF-EAST NAMPA	Nampa	002040	61.659	84
001094	0.281	END EB ON-SPUR FROM EB OFF-EAST NAMPA IC	Nampa			84
001095	0	BEG EB ON-EAST NAMPA IC	Nampa	002040	61.599	84
001095	0.33	END EB ON-EAST NAMPA IC	Nampa	001010	38.19	84
001096	0	BEG WB OFF-EAST NAMPA IC	Nampa	001010	38.24	84
001096	0.27	END WB OFF-EAST NAMPA IC	Nampa	002040	61.797	84
001097	0	BEG WB ON-EAST NAMPA IC	Nampa	002040	61.797	84
001097	0.36	END WB ON-EAST NAMPA IC	Nampa	001010	37.619	84
(Segments of I.C. No: 38)						
<b>I 84</b>	<b>Main Route</b>	<b>One-Way Forward</b>	<b>Ramp</b>	<b>ITD District 3</b>	<b>Ada County</b>	
025580	10	BEG EB OFF I-84 IC #42		001010	41.637	84
025580	10.351	CONN RAMP TO TEN MILE RD RT		025809	10	84
025580	10.422	END EB OFF I-84 IC #42 & TEN MILE RD RT & LT		002574	109.957	84
025581	10	BEG EB ON I-84 IC #42 & TEN MILE RD RT & LT		002574	109.957	84
025581	10.026	>>> Entering City Limits <<<	Meridian			84
025581	10.068	CONN RAMP FROM TEN MILE RD RT	Meridian	025810	10.055	84
025581	10.285	>>> Leaving City Limits <<<	Meridian			84
025581	10.501	END EB ON I-84 IC # 42 & I-84 LT		001010	42.497	84
025582	10	BEG WB OFF I-84 IC #42		001010	42.441	84
025582	10.366	CONN RAMP TO TEN MILE RD RT		025811	10	84
025582	10.436	END WB OFF I-84 IC #42 & TEN MILE RD RT & LT		002574	109.957	84
025583	10	BEG WB ON I-84 IC #42 & TEN MILE RD RT & LT		002574	109.957	84
025583	10.065	CONN RAMP FROM TEN MILE RD RT		025812	10.054	84
025583	10.72	END WB ON I-84 IC #42		001010	41.314	84
(Segments of I.C. No: 42)						





# IDAHO TRANSPORTATION DEPARTMENT

Effective Date:  
01/19/2016

## MILEPOINT LOG - STATE HIGHWAY SYSTEM

Route: All                      Record Type: All                      County: All                      Urban Area: All  
 Maint. Dist.: 3                      Foreman Area: All

---Intersecting---

Segment Code	Milepoint	Description of Milepoint	City Name	Segment Code	Milepoint	FA Route Number
<b>I 84</b>		<b>SH Connector      One-Way Forward</b>				<b>Ada County</b>
		<b>Ramp</b>				
						<b>ITD District 3</b>
025809	10	BEG RAMP CONN TO TEN MILE RD		025580	10.351	84
025809	10.066	END RAMP CONN & TEN MILE RD RT & LT		002574	109.893	84
025810	10	BEG RAMP CONN TO ON RAMP & TEN MILE RD RT & LT		002574	109.893	84
025810	10.019	>>> Entering City Limits <<<	Meridian			84
025810	10.055	END RAMP CONN FROM TEN MILE RD & ON RAMP LT	Meridian	025581	10.068	84
025811	10	BEG RAMP CONN FROM OFF RAMP		025582	10.366	84
025811	10.067	END RAMP CONN & TEN MILE RD RT & LT		002574	110.023	84
025812	10	BEG RAMP CONN & TEN MILE RD RT & LT		002574	110.023	84
025812	10.054	END RAMP CONN & I-84 WB ON RAMP RT		025583	10.065	84

(Segments of I.C. No: 42)

<b>I 84</b>		<b>Main Route      One-Way Forward</b>				<b>Ada County</b>
		<b>Ramp</b>				
						<b>ITD District 3</b>
001098	0	BEG EB ON RAMP & SPUI RT & LT	Meridian	002000	67.959	84
001098	0.067	EB ON RAMP & CONN RT	Meridian	039037	0.068	84
001098	0.319	END EB ON RAMP & I-84 LT	Meridian	001010	44.341	84
001099	0	BEG EB OFF-MERIDIAN IC	Meridian	001010	43.73	84
001099	0	BEG EB OFF-MERIDIAN IC	Meridian	001010	43.764	84
001099	0.216	EB OFF RAMP & CONN RT	Meridian	039040	0	84
001099	0.292	END OFF RAMP & SPUI RT & LT	Meridian	002000	67.959	84
001100	0	BEG WB OFF RAMP IC44 SPUI	Meridian	001010	44.33	84
001100	0.237	WB OFF RAMP & WB OFF CONN RT	Meridian	039038	0	84
001100	0.307	END WB OFF RAMP & SPUI RT & LT	Meridian	002000	67.959	84
001101	0	BEG WB ON RAMP & SPUI RT & LT	Meridian	002000	67.959	84
001101	0.072	WB ON RAMP & WB ON CONN RT	Meridian	039039	0.076	84
001101	0.244	END WB ON RAMP & I-84 LT	Meridian	001010	43.809	84

(Segments of I.C. No: 44)

<b>I 84</b>		<b>SH Connector      One-Way Forward</b>				<b>Ada County</b>
		<b>Ramp</b>				
						<b>ITD District 3</b>
039037	0	BEG EB ON CONN & SH-69 LT	Meridian	002000	67.889	84
039037	0.067	END EB ON CONN & EB ON RAMP LT & AH	Meridian	001098	0.067	84
039038	0	BEG WB OFF CONN & WB OFF RAMP LT & BK	Meridian	001100	0.237	84
039038	0.069	END WB OFF CONN & MERIDIAN RD LT	Meridian	002000	68.034	84
039039	0	BEG WB ON CONN & MERIDIAN RD RT & LT	Meridian	002000	68.034	84
039039	0.076	WB ON CONN & WB ON RAMP LT & AH	Meridian	001011	0.072	84
039040	0	BEG EB OFF CONN & EB OFF RAMP LT & BK	Meridian	001099	0.216	84
039040	0.069	END EB OFF CONN & SH-69 DESC LT	Meridian	002000	67.889	84

(Segments of I.C. No: 44)

<b>I 84</b>		<b>Main Route      One-Way Forward</b>				<b>Ada County</b>
		<b>Ramp</b>				
						<b>ITD District 3</b>
008625	0	BEG EB OFF-EAGLE RD IC	Meridian	001010	45.429	84
008625	0.592	END EB OFF-EAGLE RD IC	Meridian	002005	11.233	84
008625	0.592	END EB OFF-EAGLE RD IC	Meridian	002005	36.1	84
008626	0	BEG EB ON RAMP FROM EAGLE RD NORTH BOUND	Meridian	002005	11.21	84
008626	0	BEG EB ON RAMP FROM EAGLE RD NORTH BOUND	Meridian	002005	36.1	84
008626	0.4	END EB ON RAMP FROM EAGLE RD NORTH BOUND	Meridian	001010	46.23	84
008627	0	BEG WB OFF-EAGLE RD IC #46	Meridian	001010	46.74	84
008627	0.659	CONNECTOR TO EAGLE RD RT	Meridian	025447	10	84
008627	0.693	END WB OFF-EAGLE RD IC	Meridian	002005	11.57	84
008627	0.693	END WB OFF-EAGLE RD IC	Meridian	002005	36.434	84
008628	0	BEG WB ON-EAGLE RD IC	Meridian	002005	36.434	84
008628	0	BEG WB ON-EAGLE RD IC	Meridian	002005	11.57	84
008628	0.57	END WB ON-EAGLE RD IC	Meridian	001010	45.397	84



# IDAHO TRANSPORTATION DEPARTMENT

Effective Date:  
01/19/2016

## MILEPOINT LOG - STATE HIGHWAY SYSTEM

Route: All                      Record Type: All                      County: All                      Urban Area: All  
 Maint. Dist.: 3                      Foreman Area: All

---Intersecting---

Segment Code	Milepoint	Description of Milepoint	City Name	Segment Code	Milepoint	FA Route Number
<b>I 84</b>		<b>Main Route</b>				
		<b>One-Way Forward</b>				
		<b>Ramp</b>				
				<b>ITD District 3</b>		<b>Ada County</b>
008629	0	BEG EB ON RAMP FROM EAGLE RD SOUTH BOUND	Meridian	002005	36.251	84
008629	0	BEG EB ON RAMP FROM EAGLE RD SOUTH BOUND	Meridian	002005	11.38	84
008629	0.465	END EB ON RAMP FROM EAGLE RD SOUTH BOUND	Meridian	001010	45.87	84
(Segments of I.C. No: 46)						
<b>I 84</b>		<b>SH Connector</b>				
		<b>One-Way Forward</b>				
		<b>Ramp</b>				
				<b>ITD District 3</b>		<b>Ada County</b>
025447	10	BEG CONN FRM I-84 IC #46 WB OFF RAMP TO SH-55	Meridian	008627	10	84
025447	10.053	END CONN TO SH-55 FRM I-84 IC #46 WB OFF RAMP	Meridian	002005	11.59	84
025447	10.053	END CONN TO SH-55 FRM I-84 IC #46 WB OFF RAMP	Meridian	002005	36.477	84
(Segments of I.C. No: 46)						
<b>I 84</b>		<b>Main Route</b>				
		<b>One-Way Forward</b>				
		<b>Ramp</b>				
				<b>ITD District 3</b>		<b>Ada County</b>
025271	0	BEG EASTBOUND FLY-OVER RAMP & FRANKLIN RT & LT	Boise	002610	2.666	84
025271	0.481	END CONNECTOR FROM I-184 WBL LT	Boise	025273	0	84
025271	0.492	BEG WESTBOUND ON-RAMP RT (IC #49)	Boise	025272	0	84
025271	0.655	BEG I-184 WBL OP (IC #49) # 19007	Boise			84
025271	0.675	CTR I-184 WBL OP (IC #49) # 19007	Boise	002410	0.315	84
025271	0.724	CTR I-184 EBL OP (IC #49) # 19007	Boise	002410	0.292	84
025271	0.753	CTR I-84 WBL OP (IC #49) # 19007	Boise	001010	49.269	84
025271	0.79	CTR I-84 EBL OP (IC #49) # 19007	Boise	001010	49.305	84
025271	1.128	END FLY OVER CONNECTOR FROM I-184	Boise	001010	49.608	84
025272	0.377	END I-84 WB ON-RAMP, FLYING WYE	Boise	025271	0.471	84
025272	0.377	BEG WB ON-RAMP, FLYING WYE	Boise	025271	0.492	84
(Segments of I.C. No: 49)						
<b>I 84</b>		<b>SH Connector</b>				
		<b>One-Way Forward</b>				
		<b>Ramp</b>				
				<b>ITD District 3</b>		<b>Ada County</b>
030407	10	BEG I-84 EB CONNECTOR TO OVERLAND RD OFF-RAMP RT	Boise	001010	49.145	84
030407	10.465	END I-84 EB CONNECTOR TO OVERLAND RD OFF-RAMP AH	Boise	025271	1.128	84
(Segments of I.C. No: 49)						
<b>I 84</b>		<b>Main Route</b>				
		<b>One-Way Forward</b>				
		<b>Ramp</b>				
				<b>ITD District 3</b>		<b>Ada County</b>
016042	0	BEG EB OFF RAMP TO OVERLAND RD	Boise	001010	49.876	84
016042	0.223	END EB OFF RAMP & OVERLAND RD RT	Boise	002590	5.88	84
016043	0	BEG EB OFF-RAMP, COLE/OVERLAND IC# 50	Boise	001010	50.281	84
016043	0.14	CONNECTOR RD TO COLE RD RT	Boise	019498	0	84
016043	0.171	END EB OFF-RAMP & COLE RD RT & LT	Boise	008290	15.12	84
016044	0	BEG EB ON RAMP & COLE RD RT & LT	Boise	008290	15.12	84
016044	0.377	END EB ON RAMP & I-84 RT & LT	Boise	001010	50.612	84
016045	0	BEG WB OFF RAMP TO EAST OVERLAND RD	Boise	001010	50.459	84
016045	0.195	END WB OFF RAMP & EAST OVERLAND RD RT & LT	Boise	002590	6.118	84
016046	0	BEG WB OFF, COLE-OVERLAND	Boise	001010	50.085	84
016046	0.198	WB OFF RAMP & CONNECTOR TO COLE RD RT	Boise	019499	0	84
016046	0.23	END WB OFF & COLE RD RT & LT	Boise	002730	0.19	84
016047	0	CONNECTOR TO I-84/I-184 RAMPS & COLE RD RT & LT	Boise	002730	0.225	84
016047	0.107	BEG I-84 WB ON LT & SH CONNECTOR TO I-184 RT	Boise	030409	10	84
016047	0.238	BEG I-84 WB ON RAMP OP (IC#49) # 19013	Boise			84
016047	0.28	END I-84 WB ON RAMP OP (IC#49) # 19013	Boise			84
016047	0.35	CTR I-84 WB ON RAMP OP (IC#49) # 19013	Boise	030406	10.139	84
016047	0.579	END I-84 WB ON RAMP	Boise	001010	49.528	84
030406	10	BEGIN I-84 WB OFF	Boise	001010	49.887	84
030406	10.166	CTR I-84 WB OFF RAMP UP (IC#49) # 19013	Boise	016047	0.259	84
030406	10.256	SH CONNECTOR TO I-184/FRANKLIN AVE EXIT	Boise	030409	10.353	84
(Segments of I.C. No: 50)						



# IDAHO TRANSPORTATION DEPARTMENT

Effective Date:  
01/19/2016

## MILEPOINT LOG - STATE HIGHWAY SYSTEM

Route: All                      Record Type: All                      County: All                      Urban Area: All  
 Maint. Dist.: 3                      Foreman Area: All

---Intersecting---

Segment Code	Milepoint	Description of Milepoint	City Name	Segment Code	Milepoint	FA Route Number
<b>I 84</b>		<b>Main Route</b>				
		<b>One-Way Forward</b>				
		<b>Ramp</b>				
		<b>ITD District 3</b>				
		<b>Ada County</b>				
001109	0	BEG I-84 EB OFF--ORCHARD ST--IC #52	Boise	001010	51.665	84
001109	0.375	END I-84 EB-OFF & ORCHARD ST RT & LT	Boise	002750	0.09	84
001110	0	BEG I-84 EB ON IC #52 & ORCHARD ST RT & LT	Boise	002750	0.09	84
001110	0.326	END EB ON IC #52& I-84 LT & AH	Boise	001010	52.288	84
001111	0	BEG WB OFF-ORCHARD ST IC #52	Boise	001010	52.283	84
001111	0.376	END WB OFF-IC #52 & ORCHARD ST RT & LT	Boise	002750	0.206	84
001112	0	BEG I-84 WB ON IC #52 & ORCHARD ST RT & LT	Boise	002750	0.207	84
001112	0.389	END WB ON IC #52 & I-84 LT & AH	Boise	001010	51.606	84
(Segments of I.C. No: 52)						
<b>I 84</b>		<b>Main Route</b>				
		<b>One-Way Forward</b>				
		<b>Ramp</b>				
		<b>ITD District 3</b>				
		<b>Ada County</b>				
001113	0	BEG EB OFF-VISTA AVE I-84 IC #53	Boise	001010	53.277	84
001113	0.178	BEG EB OFF CONN RAMP-VISTA AVE I-84 IC #53	Boise	025588	0	84
001113	0.257	END EB OFF & VISTA AVE RT & LT (SPUI)	Boise	002720	0.069	84
001114	0	BEG EB ON RAMP & VISTA AVE RT & LT (SPUI)	Boise	002720	0.069	84
001114	0.093	EB ON & EB ON CONN RAMP RT	Boise	025585	0.092	84
001114	0.419	END VISTA AVE EB ON IC #53 & I-84 LT	Boise	001010	53.919	84
001115	0	BEG WB OFF-VISTA AVE I-84 IC #53	Boise	001010	53.734	84
001115	0.231	WB OFF VISTA AVE I-84 IC #53 & CONN RAMP RT	Boise	025586	0	84
001115	0.308	END WB OFF & VISTA AVE RT & LT (SPUI)	Boise	002720	0.069	84
001116	0	BEG I-84 IC #53 WB ON & VISTA AVE RT & LT (SPUI)	Boise	002720	0.069	84
001116	0.098	I-84 IC #53 WB ON & CONN RAMP RT	Boise	025587	0.105	84
001116	0.374	END WB ON VISTA AVE I-84 IC #53 & I-84 LT	Boise	001010	53.179	84
(Segments of I.C. No: 53)						
<b>I 84</b>		<b>SH Connector</b>				
		<b>One-Way Forward</b>				
		<b>Ramp</b>				
		<b>ITD District 3</b>				
		<b>Ada County</b>				
025585	0	BEG EB ON CONN RAMP & VISTA AVE RT & LT	Boise	008300	0.099	84
025585	0.092	END EB OFF CONN RAMP & I-84 EB ON RAMP LT	Boise	001114	0.093	84
025586	0	BEG WB OFF CONN RAMP & I-84 WB OFF RAMP LT	Boise	001115	0.146	84
025586	0	BEG WB OFF CONN RAMP & I-84 WB OFF RAMP LT	Boise	001115	0.231	84
025586	0.073	END WB OFF CONN RAMP & VIST AVE RT & LT	Boise	002720	0.143	84
025587	0	BEG WB ON CONN RAMP & VISTA AVE RT & LT	Boise	002720	0.153	84
025587	0.105	END WB ON CONN RAMP & I-84 WB ON RAMP LT	Boise	001116	0.098	84
025588	0	BEG CONN RAMP & I-84 EB OFF RAMP LT	Boise	001113	0.102	84
025588	0	BEG CONN RAMP & I-84 EB OFF RAMP LT	Boise	001113	0.178	84
025588	0.071	END CONN RAMP AND VISTA AVE RT & LT	Boise	002720	0	84
(Segments of I.C. No: 53)						
<b>I 84</b>		<b>Main Route</b>				
		<b>One-Way Forward</b>				
		<b>Ramp</b>				
		<b>ITD District 3</b>				
		<b>Ada County</b>				
001117	0	BEG EB OFF-BROADWAY AVE	Boise	001010	54.198	84
001117	0	BEG EB OFF-BROADWAY AVE	Boise	001010	54.279	84
001117	0.232	CONN TO BROADWAY AVE RT	Boise	039033	0	84
001117	0.311	END EB OFF-BROADWAY AVE SPUI	Boise	002070	52.745	84
001118	0	BEG EB ON-BROADWAY AVE	Boise	002070	52.745	84
001118	0	BEG EB ON-BROADWAY AVE	Boise	002070	52.812	84
001118	0.086	EB ON & BROADWAY AVE RT	Boise	039030	0.082	84
001118	0.349	END EB ON-BROADWAY AVE	Boise	001010	54.832	84
001119	0	BEG WB OFF-BROADWAY AVE	Boise	001010	54.796	84
001119	0	BEG WB OFF-BROADWAY AVE	Boise	001010	54.635	84
001119	0.226	WB OFF & CONN TO BROADWAY AVE RT	Boise	039031	0	84
001119	0.316	END WB OFF & BROADWAY AVE SPUI	Boise	002070	54.745	84



# IDAHO TRANSPORTATION DEPARTMENT

Effective Date:  
01/19/2016

## MILEPOINT LOG - STATE HIGHWAY SYSTEM

Route: All      Record Type: All      County: All      Urban Area: All  
Maint. Dist.: 3      Foreman Area: All

---Intersecting---

Segment Code	Milepoint	Description of Milepoint	City Name	Segment Code	Milepoint	FA Route Number
<b>I 84</b>		<b>Main Route      One-Way Forward</b>				<b>Ada County</b>
		<b>Ramp</b>				<b>ITD District 3</b>
001120	0	BEG WB ON & BROADWAY AVE SPUI	Boise	002070	52.745	84
001120	0.076	WB ON & CONN FROM BROADWAY AVE RT	Boise	039032	0.078	84
001120	0.316	END WB ON-BROADWAY AVE	Boise	001010	54.22	84
(Segments of I.C. No: 54)						
<b>I 84</b>		<b>SH Connector      One-Way Forward</b>				<b>Ada County</b>
		<b>Ramp</b>				<b>ITD District 3</b>
039030	0	BEG CONN TO EB ON IC 54	Boise	002070	52.824	84
039030	0.082	END CONN & EB ON RAMP LT	Boise	001118	0.086	84
(Segments of I.C. No: 54)						
<b>I 84</b>		<b>Main Route      One-Way Forward</b>				<b>Ada County</b>
		<b>Ramp</b>				<b>ITD District 3</b>
039031	0	BEG WB OFF CONN & WB OFF RAMP LT	Boise	001119	0.226	84
039031	0.085	END WB OFF CONN & BROADWAY AVE LT	Boise	002070	52.681	84
(Segments of I.C. No: 54)						
<b>I 84</b>		<b>SH Connector      One-Way Forward</b>				<b>Ada County</b>
		<b>Ramp</b>				<b>ITD District 3</b>
039032	0	BEG WB ON CONN & BROADWAY AVE LT	Boise	002070	52.67	84
039032	0.078	END WB ON CONN & WB ON RAMP LT	Boise	001120	0.076	84
039033	0	BEG EB OFF CONN TO BROADWAY AVE	Boise	001117	0.232	84
039033	0.075	END EB OFF CONN & BROADWAY AVE LT	Boise	002070	52.806	84
(Segments of I.C. No: 54)						
<b>I 84</b>		<b>Main Route      One-Way Forward</b>				<b>Ada County</b>
		<b>Ramp</b>				<b>ITD District 3</b>
001121	0	BEG EB OFF-GOWEN RD IC 57	Boise	001010	56.739	84
001121	0.143	END EB OFF & GOWEN RD RT/SH-21 LT	Boise	002140	0	84
001122	0	BEG EB ON I-84 GOWEN RD IC 57	Boise	002140	0	84
001122	0.271	END EB ON-GOWEN RD IC 57 & I-84 LT	Boise	001010	57.132	84
001123	0	BEG WB OFF I-84 GOWEN RD IC 57	Boise	001010	57.293	84
001123	0.256	END WB OFF GOWEN RD & sh-21 RT & LT	Boise	002140	0.205	84
001124	0	BEG WB ON I-84 GOWEN RD IC & SH-21 RT & LT	Boise	002140	0.205	84
001124	0.012	OVERHEAD UTILITY LINES	Boise			84
001124	0.026	CONN FROM SH-21 RT	Boise	062000	0.067	84
001124	0.272	END WB ON-GOWEN ROAD	Boise	001010	56.796	84
(Segments of I.C. No: 57)						
<b>I 84</b>		<b>SH Connector      One-Way Forward</b>				<b>Ada County</b>
		<b>Ramp</b>				<b>ITD District 3</b>
062000	0	BEG WB CONN TO I-84 WB RAMP IC 57	Boise	002140	0.253	84
062000	0.067	END WB CONN TO I-84 WB RAMP IC 57	Boise	001124	0.026	84
(Segments of I.C. No: 57)						
<b>I 84</b>		<b>Main Route      One-Way Forward</b>				<b>Ada County</b>
		<b>Ramp</b>				<b>ITD District 3</b>
025172	0	BEG EB OFF (IC# 60)		001010	58.91	84
025172	0.583	END EB OFF (IC# 60)		007948	99.01	84
025172	0.583	>>> Leaving Urban Limits <<< Boise				84
025173	0	BEG EB ON (IC# 60) & S EISENMAN RD RT & LT		007948	99.01	84
025173	0.672	END EB ON (IC# 60)		001010	60.006	84
025174	0	BEG EB OFF (IC# 60)		001010	59.527	84
025174	0.491	END EB OFF (IC# 60) & S EISENMAN RD RT & LT		007948	98.894	84
025175	0	BEG WB OFF (IC# 60)		001010	60.114	84
025175	0.294	BEG FIVE MILE CREEK BRIDGE #15777				84
025175	0.501	END WB OFF (IC# 60) & EISENMAN RD LT & MEMORY RT		007948	98.603	84
025176	0	BEG WB ON (IC# 60) & S EISENMAN RD RT & LT		007948	98.789	84
025176	0.52	END WB ON (IC# 60)		001010	59.068	84
(Segments of I.C. No: 60)						



# IDAHO TRANSPORTATION DEPARTMENT

Effective Date:  
01/19/2016

## MILEPOINT LOG - STATE HIGHWAY SYSTEM

Route: All                      Record Type: All                      County: All                      Urban Area: All  
 Maint. Dist.: 3                      Foreman Area: All

---Intersecting---

Segment Code	Milepoint	Description of Milepoint	City Name	Segment Code	Milepoint	FA Route Number
<b>I 84</b>		<b>Main Route</b>				
		<b>One-Way Forward</b>				
		<b>Ramp</b>				
				<b>ITD District 3</b>		
						<b>Ada County</b>
001125	0	BEG EB OFF-BLACKS CREEK		001010	63.175	84
001125	0.403	END EB OFF-BLACKS CREEK		008310	21.164	84
001126	0	BEG EB ON-BLACKS CREEK		008310	21.164	84
001126	0.023	CATTLE GUARD				84
001126	0.232	END EB ON-BLACKS CREEK		001010	63.791	84
001127	0	BEG WB ON-BLACKS CREEK		008310	21.447	84
001127	0.027	CATTLE GUARD				84
001127	0.341	END WB ON-BLACKS CREEK		001010	63.115	84
001128	0	BEG WB OFF-BLACKS CREEK		001010	63.522	84
001128	0.276	CATTLE GUARD				84
001128	0.304	END WB OFF-BLACKS CREEK		008310	21.44	84
(Segments of I.C. No: 64)						
<b>I 84</b>		<b>Main Route</b>				
		<b>One-Way Forward</b>				
		<b>Ramp</b>				
				<b>ITD District 3</b>		
						<b>Ada County</b>
001129	0	BEG EB OFF,MAYFIELD-ORCHARD IC		001010	70.537	84
001129	0.267	CATTLE GUARD				84
001129	0.283	END EB OFF,MAYFIELD-ORCHARD IC		008320	27.47	84
001130	0	BEG EB ON,MAYFIELD-ORCHARD IC		008320	27.47	84
001130	0.016	CATTLE GUARD				84
001130	0.296	END EB ON,MAYFIELD-ORCHARD		001010	71.105	84
001131	0	BEG WB OFF,MAYFIELD-ORCHARD IC		001010	71.045	84
001131	0.219	CATTLE GUARD				84
001131	0.237	END WB OFF,MAYFIELD-ORCHARD IC		008320	27.579	84
001132	0	BEG WB ON,MAYFIELD-ORCHARD IC		008320	27.579	84
001132	0.016	CATTLE GUARD				84
001132	0.266	END WB ON, MAYFIELD-ORCHARD IC		001010	70.551	84
(Segments of I.C. No: 71)						
<b>I 84</b>		<b>Main Route</b>				
		<b>One-Way Forward</b>				
		<b>Ramp</b>				
				<b>ITD District 3</b>		
						<b>Elmore County</b>
001133	0	BEG EB OFF-SIMCO RD IC		001010	74.091	84
001133	0.27	CATTLE GUARD				84
001133	0.289	END EB OFF-SIMCO RD IC		008330	120.013	84
001134	0	BEG EB ON-SIMCO RD IC		008330	120.013	84
001134	0.018	CATTLE GUARD				84
001134	0.266	END EB ON-SIMCO RD IC		001010	74.636	84
001135	0	BEG WB OFF-SIMCO RD IC		001010	74.607	84
001135	0.209	CATTLE GUARD				84
001135	0.23	END WB OFF-SIMCO RD IC		008330	120.119	84
001136	0	BEG WB ON I-84 SIMCO RD IC #74		008330	120.119	84
001136	0.025	CATTLE GUARD				84
001136	0.287	END WB ON-SIMCO RD IC		001010	74.104	84
(Segments of I.C. No: 74)						
<b>I 84</b>		<b>Main Route</b>				
		<b>One-Way Forward</b>				
		<b>Ramp</b>				
				<b>ITD District 3</b>		
						<b>Elmore County</b>
001137	0	BEG EB OFF-W MTN HOME		001010	90.041	84
001137	0.461	END EB OFF-W MTN HOME		001020	0.466	84
001138	0	BEG EB ON-W MTN HOME		001020	0.342	84
001138	0.288	END EB ON-W MTN HOME		001010	90.654	84
001139	0	BEG WB ON-W MTN HOME		001020	0	84
001139	0.281	END WB ON-W MTN HOME		001010	89.839	84



# IDAHO TRANSPORTATION DEPARTMENT

Effective Date:  
01/19/2016

## MILEPOINT LOG - STATE HIGHWAY SYSTEM

Route: All                      Record Type: All                      County: All                      Urban Area: All  
 Maint. Dist.: 3                      Foreman Area: All

---Intersecting---

Segment Code	Milepoint	Description of Milepoint	City Name	Segment Code	Milepoint	FA Route Number
<b>184</b>		<b>Main Route                      One-Way Forward</b>				
		<b>Ramp</b>				
						<b>ITD District 3</b>
						<b>Elmore County</b>
001140	0	BEG WB OFF-W MTN HOME		001010	90.208	84
001140	0.21	END WB OFF-W MTN HOME		001020	0	84
(Segments of I.C. No: 90)						
<b>184</b>		<b>Main Route                      One-Way Forward</b>				
		<b>Ramp</b>				
						<b>ITD District 3</b>
						<b>Elmore County</b>
001141	0	BEG EB OFF MTN HOME-FAIRFIELD IC	Mountain Home	001010	94.907	84
001141	0.156	>>> Leaving City Limits <<<	Mountain Home			84
001141	0.332	CATTLE GUARD				84
001141	0.365	END EB OFF MTN HOME-FAIRFIELD IC		002170	95.308	84
001142	0	BEG EB ON MTN HOME-FAIRFIELD IC		002170	95.308	84
001142	0.028	CATTLE GUARD				84
001142	0.34	END EB ON MTN HOME-FAIRFIELD IC		001010	95.594	84
001143	0	BEG WB OFF MTN HOME-FAIRFIELD IC		001010	95.529	84
001143	0.355	CATTLE GUARD				84
001143	0.377	END WB OFF MTN HOME-FAIRFIELD IC		002070	95.462	84
001144	0	BEG WB ON MTN HOME-FAIRFIELD IC		002070	95.462	84
001144	0.027	CATTLE GUARD				84
001144	0.087	>>> Entering City Limits <<<	Mountain Home			84
001144	0.3	END WB ON MTN HOME-FAIRFIELD IC	Mountain Home	001010	94.859	84
(Segments of I.C. No: 95)						
<b>184</b>		<b>Main Route                      One-Way Forward</b>				
		<b>Ramp</b>				
						<b>ITD District 3</b>
						<b>Elmore County</b>
001145	0	BEG EB OFF-E. MTN HOME-BENNETT RD		001010	99.262	84
001145	0.255	CATTLE GUARD				84
001145	0.288	END EB OFF-E. MTN HOME-BENNETT RD		001020	10.245	84
001146	0	BEG EB ON-E. MTN HOME-BENNETT RD		001020	10.245	84
001146	0.037	CATTLE GUARD				84
001146	0.458	END EB ON-E. MTN HOME-BENNETT RD		001010	99.992	84
001147	0	BEG WB OFF-E. MTN HOME-BENNETT RD		001010	99.911	84
001147	0.257	CATTLE GUARD				84
001147	0.28	END WB OFF, E MTN HOME		001020	10.4	84
001148	0	BEG WB ON, E MTN HOME		001020	10.4	84
001148	0.038	CATTLE GUARD				84
001148	0.425	END WB ON, E MTN HOME		001010	99.222	84
(Segments of I.C. No: 99)						
<b>184</b>		<b>Main Route                      One-Way Forward</b>				
		<b>Ramp</b>				
						<b>ITD District 3</b>
						<b>Elmore County</b>
001149	0	BEG EB OFF-WEST HAMMETT IC		001010	111.479	84
001149	0.253	CATTLE GUARD				84
001149	0.275	END EB OFF-WEST HAMMETT		001030	0.158	84
001150	0	BEG EB ON-WEST HAMMETT		001030	0.158	84
001150	0.029	CATTLE GUARD				84
001150	0.356	END EB ON-WEST HAMMETT IC		001010	112.093	84
001151	0	BEG WB OFF-WEST HAMMETT IC		001010	112.182	84
001151	0.333	CATTLE GUARD				84
001151	0.356	END WB OFF-WEST HAMMETT		001030	0	84
001152	0	BEG WB ON-WEST HAMMETT		001030	0	84
001152	0.026	CATTLE GUARD				84
001152	0.395	END WB ON-WEST HAMMETT		001010	111.456	84
(Segments of I.C. No: 112)						
<b>184</b>		<b>Main Route                      One-Way Forward</b>				
		<b>Ramp</b>				
						<b>ITD District 3</b>
						<b>Elmore County</b>



# IDAHO TRANSPORTATION DEPARTMENT

Effective Date:  
01/19/2016

## MILEPOINT LOG - STATE HIGHWAY SYSTEM

Route: All                      Record Type: All                      County: All                      Urban Area: All  
 Maint. Dist.: 3                      Foreman Area: All

---Intersecting---

Segment Code	Milepoint	Description of Milepoint	City Name	Segment Code	Milepoint	FA Route Number
<b>184</b>		<b>Main Route</b>				
		<b>One-Way Forward</b>				
		<b>Ramp</b>				
		<b>ITD District 3</b>				
		<b>Elmore County</b>				
001153	0	BEG EB ON-EAST HAMMETT		001030	3.029	84
001153	0.041	CATTLE GUARD				84
001153	0.487	END EB ON-EAST HAMMETT		001010	114.278	84
001154	0	BEG WB OFF-EAST HAMMETT		001010	114.214	84
001154	0.289	CATTLE GUARD				84
001154	0.324	END WB OFF-EAST HAMMETT		001030	3.178	84
(Segments of I.C. No: 114)						
<b>184</b>		<b>Main Route</b>				
		<b>One-Way Forward</b>				
		<b>Ramp</b>				
		<b>ITD District 3</b>				
		<b>Elmore County</b>				
001155	0	BEG EB OFF-W GLENNS FERRY IC		001010	119.921	84
001155	0.321	CATTLE GUARD				84
001155	0.35	END EB OFF-W GLENNS FERRY		001040	0.108	84
001156	0	BEG WB ON-W GLENNS FERRY		001040	0	84
001156	0.027	CATTLE GUARD				84
001156	0.355	END WB ON-W GLENNS FERRY IC		001010	119.896	84
(Segments of I.C. No: 120)						
<b>184</b>		<b>Main Route</b>				
		<b>One-Way Forward</b>				
		<b>Ramp</b>				
		<b>ITD District 3</b>				
		<b>Elmore County</b>				
001157	0	BEG EB OFF-W. GLENNS FERRY IC		001010	120.888	84
001157	0.142	>>> Entering City Limits <<<	Glenns Ferry			84
001157	0.283	CATTLE GUARD	Glenns Ferry			84
001157	0.311	END EB OFF-E GLENNS FRY	Glenns Ferry	001050	1.308	84
001158	0	BEG EB ON-E GLENNS FERRY	Glenns Ferry	001050	1.308	84
001158	0.026	CATTLE GUARD	Glenns Ferry			84
001158	0.102	>>> Leaving City Limits <<<	Glenns Ferry			84
001158	0.292	END EB ON-E GLENNS FERRY		001010	121.478	84
001160	0	BEG WB ON E GLENNS FERRY		001050	1.425	84
001160	0.026	CATTLE GUARD				84
001160	0.326	END WB ON-E GLENNS FERRY IC		001010	120.859	84
(Segments of I.C. No: 121)						
<b>184</b>		<b>SH Connector</b>				
		<b>Ascending</b>				
		<b>Ramp</b>				
		<b>ITD District 3</b>				
		<b>Ada County</b>				
019498	0	CONNECTOR TO COLE RD & EB OFF RAMP RT & LT	Boise	016043	0.14	84
019498	0.06	CONNECTOR RD & COLE RD RT & LT	Boise	008290	15.159	84
<b>184</b>		<b>SH Connector</b>				
		<b>One-Way Forward</b>				
		<b>Ramp</b>				
		<b>ITD District 3</b>				
		<b>Ada County</b>				
019499	0	CONNECTOR TO COLE RD FROM THE WB OFF RAMP	Boise	016046	0.198	84
019499	0.041	CONNECTOR RD & COLE RD RT & LT	Boise	002730	0.17	84
<b>184</b>		<b>Main Route</b>				
		<b>One-Way Forward</b>				
		<b>Ramp</b>				
		<b>ITD District 3</b>				
		<b>Ada County</b>				
002420	0.234	JCT W/ FLYING WYE CONNECTOR	Boise	030409	11.181	184
002420	0.426	END EB OFF RAMP - FRANKLIN RD IC	Boise	002610	2.88	184
002422	0	BEG EB ON RAMP - FRANKLIN RD IC	Boise	002610	2.88	184
002422	0.329	END EB ON RAMP - FRANKLIN RD IC	Boise	002410	1.018	184
002423	0	BEG WB OFF RAMP - FRANKLIN RD IC	Boise	002410	1.045	184
002423	0	BEG WB OFF RAMP - FRANKLIN RD IC	Boise	002410	1.027	184
002423	0.214	CONNECTOR TO FRANKLIN RD RT	Boise			184
002423	0.24	END WB OFF RAMP - FRANKLIN RD IC	Boise	002610	2.666	184
025252	0	BEG WB OFF RAMP - COLE RD IC	Boise	002410	1.65	184
025252	0	BEG WB OFF RAMP - COLE RD IC	Boise	002410	1.639	184
025252	0.153	AUTOMATIC TRAFFIC COUNTER STA #269	Boise			184
025252	0.272	END WB OFF RAMP - COLE RD IC	Boise	002730	1.344	184



# IDAHO TRANSPORTATION DEPARTMENT

Effective Date:  
01/19/2016

## MILEPOINT LOG - STATE HIGHWAY SYSTEM

Route: All                      Record Type: All                      County: All                      Urban Area: All  
 Maint. Dist.: 3                      Foreman Area: All

---Intersecting---

Segment Code	Milepoint	Description of Milepoint	City Name	Segment Code	Milepoint	FA Route Number
<b>I 184</b>		<b>Main Route</b>				
		<b>One-Way Forward</b>				
		<b>Ramp</b>				
		<b>ITD District 3</b>				
		<b>Ada County</b>				
030408	10	CTR I-184 EB ON RAMP UP(IC#49) # 19011	Boise	030411	10.208	84
030408	10.129	END I-184 EB ON RAMP	Boise	002410	0.536	84
030411	10	BEGIN I-184 EB OFF RAMP	Boise	002410	0.252	184
030411	10.191	BEG I-84/I-184 EB OFF OP(#49) #19011	Boise			184
030411	10.208	CTR I-84/I-184 EB OFF OP(#49) #19011	Boise	030409	10.696	184
030411	10.225	END I-84/I-184 EB OFF RP OP(#49)# 19011	Boise			184
030411	10.492	END I-184 EB OFF RAMP	Boise	030409	11.002	184
(Segments of I.C. No: 1)						
<b>I 184</b>		<b>Main Route</b>				
		<b>One-Way Forward</b>				
		<b>Ramp</b>				
		<b>ITD District 3</b>				
		<b>Ada County</b>				
002424	0	BEG EB OFF RAMP - CURTIS RD IC	Boise	002410	2.305	184
002424	0.207	END EB OFF RAMP - CURTIS RD IC	Boise	002740	1.808	184
002425	0	BEG EB ON RAMP - CURTIS RD IC	Boise	002740	1.808	184
002425	0.278	END EB ON RAMP - CURTIS RD IC	Boise	002410	2.778	184
002426	0	BEG WB OFF RAMP - CURTIS RD IC	Boise	002410	2.761	184
002426	0.187	END WB OFF RAMP - CURTIS RD IC	Boise	002740	1.916	184
002427	0	BEG WB ON RAMP - CURTIS RD IC	Boise	002740	1.916	184
002427	0.27	END WB ON RAMP - CURTIS RD IC	Boise	002410	2.313	184
(Segments of I.C. No: 2)						
<b>I 184</b>		<b>Main Route</b>				
		<b>One-Way Forward</b>				
		<b>Ramp</b>				
		<b>ITD District 3</b>				
		<b>Ada County</b>				
002432	0	BEG EB ON RAMP - FAIRVIEW CONNECTOR TO I-184	Boise	002000	76.813	184
002432	0.087	BEG I-184 OVERPASS #13530	Boise			184
002432	0.12	CTR I-184 OVERPASS #13530	Boise	002410	2.788	184
002432	0.329	END EB ON RAMP - FAIRVIEW CONNECTOR TO I-184	Boise	002410	2.967	184
(Segments of I.C. No: 3)						
<b>I 184</b>		<b>Main Route</b>				
		<b>One-Way Forward</b>				
		<b>Ramp</b>				
		<b>ITD District 3</b>				
		<b>Ada County</b>				
000197	0	BEG WB ON RAMP - GARDEN CITY IC	Boise	002000	77.469	184
000197	0.023	OVERHEAD SIGN	Boise			184
000197	0.115	END WB ON RAMP - GARDEN CITY IC	Boise	002410	3.253	184
000198	0	BEG EB OFF RAMP - GARDEN CITY IC	Boise	002410	3.197	184
000198	0.021	OVERHEAD SIGN	Boise			184
000198	0.086	END EB OFF RAMP - GARDEN CITY IC	Boise	006188	47.003	184
(Segments of I.C. No: 4)						
<b>US 95</b>		<b>Spur</b>				
		<b>One-Way Forward</b>				
		<b>Ramp</b>				
		<b>ITD District 3</b>				
		<b>Washington County</b>				
001560	0	BEG NB OFF RAMP OF US-95 SPUR WEISER IC #1	Weiser	001550	0.092	11
001560	0.029	END DIVIDED HWY	Weiser	001562	0	11
(Segments of I.C. No: 1)						
<b>US 95</b>		<b>Spur</b>				
		<b>Ascending</b>				
		<b>Ramp</b>				
		<b>ITD District 3</b>				
		<b>Washington County</b>				
001560	0.029	END DIVIDED HWY	Weiser	001562	0	11
001560	0.08	END NB ON/OFF RAMP & COUNTY ROAD 70 RT & LT	Weiser	007870	0	11
001561	0	BEG SB ON/OFF RAMP & COUNTY ROAD 70 RT & LT	Weiser	007870	0.09	11
(Segments of I.C. No: 1)						
<b>US 95</b>		<b>Spur</b>				
		<b>One-Way Forward</b>				
		<b>Ramp</b>				
		<b>ITD District 3</b>				
		<b>Washington County</b>				
001561	0.055	BEG DIVIDED HWY/SB ON RAMP US-95 SPUR AH	Weiser	001563	0	11
001561	0.074	END SB ON RAMP US-95 SPUR IC #1	Weiser	001550	0.092	11
001562	0	BEG NB ON RAMP US-95 SPUR WEISER IC #1	Weiser	001560	0.029	11
001562	0.041	END NB ON RAMP & US-95 SPUR LT	Weiser	001550	0.133	11





# IDAHO TRANSPORTATION DEPARTMENT

Effective Date:  
01/19/2016

## MILEPOINT LOG - STATE HIGHWAY SYSTEM

Route: All      Record Type: All      County: All      Urban Area: All  
Maint. Dist.: 3      Foreman Area: All

---Intersecting---

Segment Code	Milepoint	Description of Milepoint	City Name	Segment Code	Milepoint	FA Route Number
<b>US 95      Spur      One-Way Forward      Ramp      ITD District 3      Washington County</b>						
001563	0	BEG SB OFF RAMP & US-95 SPUR LT	Weiser	001550	0.122	11
001563	0.029	END SB OFF RAMP & US-95 SPUR ON/OFF RAMP AH	Weiser	001561	0.053	11
(Segments of I.C. No: 1)						
<b>I 84      Main Route      One-Way Forward      POE/RA      ITD District 3      Payette County</b>						
000187	10	BEG SNAKE RV VIEW EB RA	#00103	001010	0.78	84
000187	10.016	ATR #197 -- RIVER VIEW RA				84
000187	10.107	SNAKE RV VIEW EB OFF & AUTO LOOP RT		000188	10	84
000187	10.279	BEG SNAKE RV VIEW EB ON & AUTO LOOP RT		000188	10.188	84
000187	10.552	END SNAKE RV VIEW EB RA		001010	1.328	84
000188	10	BEG RA AUTO LP & TRK LP LT		000187	10.107	84
000188	10.188	END RA AUTO LP & TRK LP LT		000187	10.279	84
(Segments of I.C. No: 1)						
<b>I 84      Main Route      One-Way Forward      POE/RA      ITD District 3      Ada County</b>						
000180	10	BEG EB OFF BLACKS CREEK RA #06203		001010	62.037	84
000180	10	BEG EB OFF BLACKS CREEK RA #06203		001010	62.027	84
000180	10.105	TRUCK PARKING RT/PASSENGER CAR PARKING AH		000181	10	84
000180	10.355	JCT TRUCK PARKING EXIT RT/BEG EB ON RAMP		000181	10.304	84
000180	10.436	END EB ON BLACKS CREEK RA #06203		001010	62.507	84
000181	10	BEG ENTRANCE TO TRUCK PARKING		000180	10.105	84
000181	10	BEG ENTRANCE TO TRUCK PARKING		000180	10.131	84
000181	10.304	EXIT FROM TRUCK PARKING/BEG EB ON RAMP		000180	10.355	84
(Segments of I.C. No: 62)						
<b>I 84      Main Route      One-Way Forward      POE/RA      ITD District 3      Ada County</b>						
000183	10	BEG WB OFF BLACKS CREEK RA #06204		001010	62.428	84
000183	10	BEG WB OFF BLACKS CREEK RA #06204		001010	62.454	84
000183	10.172	TRUCK PARKING RT/PASSENGER CAR PARKING AH		000184	10	84
000183	10.423	JCT W/TRUCK EXIT/BEG WB ON RAMP AH		000184	10.283	84
000183	10.548	END WB ON RAMP BLACKS CREEK RA #06204		001010	61.923	84
000184	10	BEG OF ENTRANCE TO TRUCK PARKING AREA		000183	10.147	84
000184	10	BEG OF ENTRANCE TO TRUCK PARKING AREA		000183	10.155	84
000184	10.283	EXIT FROM TRUCK PARKING/BEG WB ON RAMP		000183	10.384	84
(Segments of I.C. No: 63)						
<b>I 84      Main Route      One-Way Forward      POE/RA      ITD District 3      Ada County</b>						
015835	10	BEG E BOISE EB POE		001010	65.706	84
015835	10.984	END E BOISE EB POE		001010	66.685	84
(Segments of I.C. No: 65)						
<b>I 84      Main Route      One-Way Forward      POE/RA      ITD District 3      Ada County</b>						
015836	10	BEG E BOISE WB POE		001010	66.951	84
015836	10.887	END E BOISE WB POE		001010	66.046	84
(Segments of I.C. No: 66)						
<b>US 95      Main Route      Ascending      POE/RA      ITD District 3      Washington County</b>						
000190	10	BEG MIDVALE HILL RA #10100		001540	100.97	11
000190	10.032	END TWO WAY/ONE-WAY LT & AHEAD		000190	10.212	11
(Segments of I.C. No: 101)						
<b>US 95      Main Route      One-Way Forward      POE/RA      ITD District 3      Washington County</b>						
000190	10.032	END TWO WAY/ONE-WAY LT & AHEAD		000190	10.212	11
000190	10.14	BEG NEW RA ALIGNMENT				11
000190	10.212	ONE WAY LT & TWO WAY/EXIT RT		000190	10.032	11
(Segments of I.C. No: 101)						



# IDAHO TRANSPORTATION DEPARTMENT

Effective Date:  
01/19/2016

## MILEPOINT LOG - STATE HIGHWAY SYSTEM

Route: All

Record Type: All

County: All

Urban Area: All

Maint. Dist.: 3

Foreman Area: All

---Intersecting---

Segment Code	Milepoint	Description of Milepoint	City Name	Segment Code	Milepoint	FA Route Number
<b>US 95</b>		<b>Main Route</b>				
		<b>One-Way Forward</b>				
		<b>POE/RA</b>				
		<b>ITD District 3</b>				
		<b>Owyhee County</b>				
015823	10.108	ENTER/EXIT MARSING SATELLITE POE RT		001540	18.228	11
015823	10.3	END MARSING SATELLITE POE		002522	100.031	11