



IDAHO TRANSPORTATION DEPARTMENT

Effective Date:
01/19/2016

MILEPOINT LOG - STATE HIGHWAY SYSTEM

Route: All Record Type: All County: All Urban Area: All
 Maint. Dist.: 4 Foreman Area: All

---Intersecting---

Segment Code	Milepoint	Description of Milepoint	City Name	Segment Code	Milepoint	FA Route Number
US 20	Main Route	Ascending	Road	ITD District 4	Elmore County	
002070	124.634	CAT CREEK SUMMIT; EVEV 5527' (SIGN) RT				34
002070	124.69	SAWTOOTH/BOISE NAT'L FOREST BDY (SIGN) LT				34
002070	125.8	OLD HIGHWAY 68 RT		008788	100	34
002070	126.34	BEG TURNOUT RT				34
002070	126.372	HISTORICAL SITE #400 RT				34
002070	126.4	END TURNOUT RT				34
002070	127.25	LOUSE CREEK (PINE/FEATHERVILLE) RD LT		005290	0	34
002070	131.17	HIGH PRAIRIE RD LT				34
002070	133.42	WILD HORSE CREEK				34
002070	134.38	BLACK CREEK				34
002070	134.39	COUNTY LINE SCHOOL RD RT		008750	103.503	34
002070	136.429	>>> Leaving County Limits <<< Elmore				34
US 20	Main Route	Ascending	Road	ITD District 4	Camas County	
002070	136.429	>>> Entering County Limits <<< Camas				34
002070	136.43	TRACY LN RT		008789	102.993	34
002070	138.01	HILL CITY (SIGN RT; UNINCORPORATED)				34
002070	138.449	SWAMP RD RT & MINK LN LT		000929	103.145	34
002070	139.205	BEG COW CREEK # 14965				34
002070	139.533	BEG CHICKEN CREEK # 14970				34
002070	139.602	YAMAMOTO LN LT				34
002070	140.784	SAUNDERS LN RT; VODEMEIER LN LT		000926	0	34
002070	141.1	BEG NO NAME CREEK BRIDGE # 14975				34
002070	141.576	BEG TEXAS CREEK # 14980				34
002070	141.84	BEG HOT CREEK BRIDGE # 14985				34
002070	141.952	WEAVER LN RT & HOWARD LN LT				34
002070	142.11	BEG ARNOLD BRIDGE # 14990				34
002070	143.125	FOSTER RD RT & LT		000930	0	34
002070	143.714	HARRISON RD LT		000927	0	34
002070	143.768	BEG CHIMNEY CR; SHEEP CR BRIDGE # 14995				34
002070	143.91	ENTRANCE TO ELECTRICAL SUBSTATION RT				34
002070	144.212	SHAW LN RT & WILSON LN LT		000925	0	34
002070	144.678	BEG W BRANCH CORRAL CREEK BR # 15000				34
002070	145.201	THORTON LN RT & BABINGTON LN LT				34
002070	145.357	BEG CORRAL CREEK BRIDGE # 15005				34
002070	146.2	BARRON RD RT & WOLFE LN LT (600 W RD)		000931	0	34
002070	146.31	BEG E FORK CORRAL CREEK # 15010				34
002070	147.191	TAYLOR LN RT & CLIFFS LN LT (500 W RD)				34
002070	147.407	BEG THREE MILE CREEK BRIDGE # 15015				34
002070	148.18	WHEAT RANCH RD RT & WASHINGTON AVE LT				34
002070	148.54	HISTORICAL SITE #277 RT				34
002070	149.179	THOMPSON LN RT & TUCKER LN LT				34
002070	149.6	BEG DRAIN BRIDGE # 15020				34
002070	150.05	BEG SOLDIER MTN FLOOD CHANNEL # 15025				34
002070	150.238	BEG DRAIN BRIDGE # 15030				34
002070	150.888	BEG SOLDIER MTN RUNOFF DRAIN BR # 15035				34
002070	151.14	ELECTRICAL SUBSTATION (ENTRANCE @ 151.161) LT				34
002070	151.161	GARDNER LN RT & LT				34
002070	151.54	BEG SOLDIER MTN FLOOD CHANNEL # 15040				34
002070	151.661	>>> Entering City Limits <<<	Fairfield			34
002070	151.975	US-20 & 2ND ST W LT	Fairfield	034270	100	34
002070	152.034	BEG W FK SOLDIER CREEK BRIDGE # 15045	Fairfield			34
002070	152.039	END W FK SOLDIER CREEK BRIDGE	Fairfield			34
002070	152.064	US-20 & 1ST ST W LT	Fairfield	034271	100	34
002070	152.159	MORMON RES RD RT & SOLDIER RD LT	Fairfield	002076	0	34
002070	152.249	US-20 & 1ST ST E LT	Fairfield	034272	100	34
002070	152.343	2ND ST E LT	Fairfield	034274	100	34
002070	152.378	BEG SOLDIER CREEK BRIDGE # 15050	Fairfield			34
002070	152.383	END SOLDIER CREEK BRIDGE	Fairfield			34
002070	152.411	>>> Leaving City Limits <<<	Fairfield			34



IDAHO TRANSPORTATION DEPARTMENT

Effective Date:
01/19/2016

MILEPOINT LOG - STATE HIGHWAY SYSTEM

Route: All Record Type: All County: All Urban Area: All
 Maint. Dist.: 4 Foreman Area: All

---Intersecting---

Segment Code	Milepoint	Description of Milepoint	City Name	Segment Code	Milepoint	FA Route Number
US 20	Main Route	Ascending	Road	ITD District 4	Camas County	
002070	152.732	ENTRANCE TO ITD MAINTENANCE YARD #41400 RT				34
002070	153.158	REYNOLDS LN RT & WHITE LN LT				34
002070	153.285	BEG E FK SOLDIER CREEK BRIDGE # 15055				34
002070	153.29	END E FK SOLDIER CREEK BRIDGE				34
002070	154.056	BEG JOHNSON CREEK BRIDGE # 15060				34
002070	154.072	END OF JOHNSON CREEK BRIDGE				34
002070	154.15	VARIN RD LT				34
002070	155.153	BALDWIN RD RT & COOLEY RD LT				34
002070	155.596	BEG KNOWLTON CREEK BRIDGE # 15065				34
002070	155.602	END KNOWLTON CREEK BRIDGE				34
002070	156.157	JCT SH-46 RT & SALBY RD LT		002200	43.052	34
002070	156.68	BEG PASSING LANE LT				34
002070	156.8	END PASSING LANE LT				34
002070	157.147	5 MILE RD RT & LT				34
002070	158.147	BROOKS RD RT & PEARSON RD LT				34
002070	159.158	LINCOLN AVE RT & RANDS RD LT				34
002070	160	BEG ELK CREEK BRIDGE # 15066				34
002070	161.647	MACON FLAT RD RT		000922	0	34
002070	162.142	BLAINE RD LT				34
002070	164.55	BEG WILLOW CREEK BRIDGE # 15067				34
002070	165.116	COUNTY LINE RD RT & LT		000938	100.499	34
002070	165.119	>>> Leaving County Limits <<< Camas				34
US 20	Main Route	Ascending	Road	ITD District 4	Blaine County	
002070	165.119	>>> Entering County Limits <<< Blaine				34
002070	165.125	CAMP CREEK RD RT & LT				34
002070	167.96	BEG TURNOUT RT				34
002070	168	END TURNOUT RT				34
002070	168.05	BEG CAMP CREEK BRIDGE # 15068				34
002070	168.1	BEG TURNOUT RT				34
002070	168.13	END TURNOUT RT				34
002070	169.87	ENTRANCE TO ELECTRICAL SUBSTATION LT				34
002070	170.13	BEG TURNOUT RT				34
002070	170.17	HISTORICAL SITE #413 RT				34
002070	170.2	END TURNOUT RT				34
002070	170.272	MAGIC VIEW RD RT				34
002070	171.13	POISON CREEK				34
002070	171.69	PUMICE HILL SUMMIT				34
002070	171.88	ENTRANCE TO STOCKPILE SITE RT				34
002070	172.402	HOT SPRINGS LANDING RD RT				34
002070	172.783	ROCK CREEK RD LT		023567	100	34
002070	172.86	BEG ROCK CREEK BRIDGE # 15069				34
002070	174.76	BEG TURNOUT RT				34
002070	174.81	END TURNOUT RT				34
002070	175.35	ENTRANCE TO STOCKPILE SITE RT				34
002070	175.993	HWY 20 & COUNTY RD LT		029545	100	34
002070	176.038	BEG BIG WOOD RIVER BRIDGE # 15070				34
002070	176.397	BEG CRYSTAL CREEK # 15075				34
002070	177.192	BEG SPRING CREEK # 15080				34
002070	177.57	BEG N FK SPRING CREEK # 15085				34
002070	177.944	ENT TIMMERMAN RA #17800 RT		000031	10	34
002070	178.095	JCT SH-75 RT & LT		002230	102.124	34
002070	179.79	SCHOESSLER RD LT				34
002070	180.029	GAS LINE PASS RD RT				34
002070	180.737	HILLSIDE RANCH RD RT				34
002070	181.309	PRICE LN LT				34
002070	183.334	STOCKER CREEK RD RT; PUMPKIN CENTER RD LT				34
002070	183.947	BEG GROVE CREEK BRIDGE # 15090				34
002070	184.468	BEG LOVING CREEK BRIDGE # 15095				34
002070	185.03	HAYSPUR LN LT				34



IDAHO TRANSPORTATION DEPARTMENT


Effective Date:
01/19/2016

MILEPOINT LOG - STATE HIGHWAY SYSTEM

Route: All Record Type: All County: All Urban Area: All
Maint. Dist.: 4 Foreman Area: All

---Intersecting---

Segment Code	Milepoint	Description of Milepoint	City Name	Segment Code	Milepoint	FA Route Number
US 20		Main Route Ascending	Road			
002070	185.468	LEVY LN RT; MOLYNEUX CUTOFF LT				34
002070	186.062	GANNETT/PICABO RD LT		003740	0	34
002070	186.846	SOUTH PICABO RD RT & LT				34
002070	187.147	BEG SILVER CREEK BRIDGE # 15100				34
002070	189.11	JOSEPH ST RT & SPORTSMAN ACCESS LT				34
002070	189.162	NORTH PICABO RD LT				34
002070	189.284	US-20 & ROBERT ST RT		024328	119.628	34
002070	189.79	ENTRANCE TO AIRPORT LT				34
002070	191.073	CUTOFF RD RT				34
002070	191.356	BEG SILVER CREEK BRIDGE # 15105				34
002070	192.88	BEG TURNOUT (CHAIN-UP AREA) RT				34
002070	192.92	END TURNOUT (CHAIN-UP AREA) RT				34
002070	194.07	RD TO LANDFILL RT				34
002070	194.754	FOOTHILL RD LT		000777	100	34
002070	195.08	BEG TURNOUT (CHAIN-UP AREA) LT				34
002070	195.106	BEG DRY CREEK BRIDGE # 15109				34
002070	195.2	END TURNOUT (CHAIN-UP AREA) LT				34
002070	195.34	OVERHEAD UTILITY CROSSING				34
002070	195.483	MILEPOST EQUATION 195.483 BK = 195.530 AH **				34
002070	195.531	>>> Entering City Limits <<<	Carey			34
002070	195.796	QUEEN CROWN RD (US-20) & MISC RD RT	Carey	033836	100.281	34
002070	195.873	BEG WEST CANAL DRAIN # 15116	Carey			34
002070	195.992	CIRCLE DR RT	Carey	033833	100.395	34
002070	196.039	JCT US-93/26 RT & LT	Carey	002240	204.262	34
		US 20 is overlapped by US 93 (002240 204.263 / 224.07)				
		US 20 is overlapped by US 26 (002240 204.263 / 224.07)				
SH 21		Main Route Ascending	Road			
002140	105.517	>>> Entering County Limits <<< Custer				29
002140	106.32	ENTRANCE TO BENCH CREEK CAMPGROUND LT				29
002140	106.57	BEG TURNOUT LT				29
002140	106.65	END TURNOUT LT				29
002140	106.655	BULL TROUT LAKE RD LT				29
002140	107.06	ENTRANCE TO GRANITE CREEK CAMPGROUND RT				29
002140	107.11	BENCH CREEK				29
002140	107.58	BANNER CREEK				29
002140	107.697	NEWMAN CREEK				29
002140	107.71	BEG BANNER CREEK # 12945				29
002140	108.77	BEG BANNER CREEK # 12950				29
002140	109.01	ENTRANCE TO BANNER CREEK CAMPGROUND RT				29
002140	109.262	CAPE HORN CREEK				29
002140	109.37	BEAR VALLEY RD LT		002499	127.338	29
002140	109.759	CREEK				29
002140	111.112	CREEK				29
002140	112.505	SEAFOAM RD (TO BRADLEY BOY SCOUT CAMP) LT				29
002140	112.51	BEG TURNOUT LT				29
002140	112.55	END TURNOUT LT				29
002140	112.685	BEG CAPE HORN BRIDGE # 12955				29
002140	114.955	ENTRANCE TO THATCHER CREEK CAMPGROUND RT				29
002140	115.52	SWAMP CREEK				29
002140	116.18	BEG TURNOUT LT				29
002140	116.23	END TURNOUT LT				29
002140	116.707	VADER CREEK				29
002140	116.825	ENTRANCE TO VADER CREEK CAMPGROUND LT				29
002140	117.167	FLAT CREEK				29
002140	118.355	SAWTOOTH NATL RECREATION AREA BDY (SIGN) RT				29
002140	118.9	CULVERT				29
002140	119	BEG TRAP CREEK BRIDGE # 34620				29
002140	119.145	ENTRANCE TO TRAP CREEK CAMPGROUND RT				29
002140	119.45	BEG TRAP CREKK BRIDGE # 34625				29



IDAHO TRANSPORTATION DEPARTMENT


Effective Date:
01/19/2016

MILEPOINT LOG - STATE HIGHWAY SYSTEM

Route: All Record Type: All County: All Urban Area: All
 Maint. Dist.: 4 Foreman Area: All

---Intersecting---

Segment Code	Milepoint	Description of Milepoint	City Name	Segment Code	Milepoint	FA Route Number
SH 21		Main Route Ascending	Road	ITD District 4		Custer County
002140	119.54	CAPE HORN RD LT				29
002140	121.34	ENT TO SHEEP TRL CMPGRND RT; ENT/EXIT VIEWPT LT		001347	109.683	29
002140	121.41	BEG TRAP CREEK BRIDGE # 12958				29
002140	123.015	ENT TO ELK CREEK CAMPGROUND LT				29
002140	123.06	BEG ELK CREEK BRIDGE # 12959				29
002140	123.49	ENTRANCE/EXIT TO VIEWPOINT RT				29
002140	123.885	PARK CREEK				29
002140	124.48	DRY CREEK				29
002140	125.08	CULVERT				29
002140	125.81	BEG STANLEY LAKE CR BRIDGE # 12960				29
002140	125.905	STANLEY LAKE RD RT; COW CAMP RD LT		001347	104.318	29
002140	126.6	JOB CREEK				29
002140	127.118	BEG CROOKED CREEK BRIDGE # 12965				29
002140	127.76	ENT ITD MAINTENANCE YARD #41100 RT				29
002140	128.35	IRON CR RD (TO CAMPGROUND) RT				29
002140	129.23	IRON CREEK BRIDGE #34650				29
002140	129.748	GOAT CREEK BRIDGE #34655				29
002140	129.957	>>> Entering City Limits <<<	Stanley			29
002140	130.17	MEADOW CREEK	Stanley			29
002140	130.311	SH-21 & BENNER ST RT	Stanley	038248	100.216	29
002140	130.435	NIECE AVE RT	Stanley			29
002140	130.505	WALLS ST/AIRPORT RD RT	Stanley			29
002140	130.869	JCT SH-75 RT & LT	Stanley	002230	189.378	29
SH 24		Main Route Ascending	Road	ITD District 4		Minidoka County
002280	0.33	END I-84 WB OFF RAMP RT IC# 211	Heyburn	001224	0.25	2852
002280	0.37	END I-84 WB OFF RAMP CONNECTOR RT IC# 211	Heyburn	001271	0.038	2852
002280	0.432	>>> Leaving City Limits <<<	Heyburn			2852
002280	0.524	SH-24 & MISC RD RT		037105	100	2852
002280	0.826	300 SOUTH RD RT & LT		002315	100	2852
002280	1.899	RR CROSSING #819044S				2852
002280	2.246	200 SOUTH RD RT; 200 WEST RD LT				2852
002280	2.325	S 200 W RD RT		002309	104.327	2852
002280	3.28	>>> Entering Urban Limits <<< Rupert				7802
002280	3.547	>>> Entering City Limits <<<	Rupert			7802
002280	3.549	100 W RD S RT & JCT SH-25 LT	Rupert	025310	50.978	7802
002280	3.735	JCT OLD SH-25 LT	Rupert	002270	51.068	7802
002270	51.068	SH-24/25 & SEGMENT CODE CHANGE	Rupert	002280	3.735	7802
002270	51.068	>>> Entering City Limits <<<	Rupert			7802
002270	51.123	ONEIDA ST & S 9TH ST RT	Rupert	000101	1	7802
002270	51.155	ONEIDA ST & 6TH ST S RT	Rupert			7802
002270	51.469	ONEIDA ST & 5TH ST RT	Rupert			7802
002270	51.616	ONEIDA ST & S 3RD ST S RT	Rupert			7802
002270	51.683	ONEIDA ST & S 2ND ST RT	Rupert			7802
002270	51.761	ONEIDA ST & 1ST ST RT	Rupert	000107	1	7802
002270	51.862	ONEIDA ST & 'F' ST RT & LT	Rupert	000108	3.084	7802
002270	51.99	SH-24 (ONEIDA ST) & 3RD ST RT; 'E' ST RT	Rupert	016620	100	7802
002270	52.172	ONEIDA ST & 5TH ST RT; 'C' ST RT	Rupert			7802
002270	52.27	ONEIDA ST & 6TH ST RT & LT; 'B' ST RT	Rupert	000110	2.425	7802
002270	52.369	ONEIDA ST & 'A' ST RT	Rupert	005190	9.676	7802
002270	52.455	JCT SH-24 LT/SH-25 AH	Rupert	002280	5.12	7802
002280	5.12	JCT SH-25 RT & SH-24/25 LT	Rupert	002270	52.455	7852
002280	5.16	RR CROSSING #819030J	Rupert			7852
002280	5.192	E 8TH ST & N MERIDIAN RD RT	Rupert	000112	6.104	7852
002280	5.203	READ AVE (SH-24) & N MERIDIAN RD LT	Rupert	006690	8.864	7852
002280	5.5	>>> Leaving City Limits <<<	Rupert			7852
002280	5.545	BEG 'B' CANAL BRIDGE # 12995				7852
002280	6.062	SH-24 & SHARON ST LT		016686	100.147	7852
002280	6.585	E 100 N RD LT		000104	1.966	7852



IDAHO TRANSPORTATION DEPARTMENT


Effective Date:
01/19/2016

MILEPOINT LOG - STATE HIGHWAY SYSTEM

Route: All Record Type: All County: All Urban Area: All
Maint. Dist.: 4 Foreman Area: All

---Intersecting---

Segment Code	Milepoint	Description of Milepoint	City Name	Segment Code	Milepoint	FA Route Number
SH 24		Main Route	Ascending	Road	ITD District 4	Minidoka County
002280	6.585	E 100 N RD LT			000104	2790
002280	6.585	>>> Leaving Urban Limits <<< Rupert				7852
002280	6.625	100 NORTH RD RT			000104	2790
002280	6.64	N 100 EAST RD LT			016501	2790
002280	7.994	BEG 'B-2' CANAL BRIDGE # 13000				2790
002280	8.013	200 EAST RD RT & 200 NORTH RD LT				2790
002280	8.041	200 NORTH RD RT & N 200 EAST RD LT				2790
002280	8.05	200 NORTH RD RT & 200 EAST RD LT				2790
002280	8.755	250 EAST RD LT				2790
002280	9.443	300 EAST RD RT				2790
002280	9.455	BEG 'B-1' CANAL BRIDGE # 13005				2790
002280	9.471	E 300 NORTH LN LT			015983	2790
002280	9.792	325 EAST RD LT				2790
002280	9.811	>>> Entering City Limits <<<	Acequia			2790
002280	9.996	5TH ST RT	Acequia	005000	8.15	2790
002280	10.076	RR CROSSING #819025M	Acequia			2790
002280	10.135	350 EAST RD LT	Acequia	016504	100	2790
002280	10.286	'F' ST RT	Acequia			2790
002280	10.573	>>> Leaving City Limits <<<	Acequia			2790
002280	10.828	N 400 EAST RD RT & LT			002326	2790
002280	10.909	SH-24 & E 400 N RD(MINIDOKA DAM RD)LT & RT			002325	2790
002280	11	450 NORTH RD RT & LT				2790
002280	12.259	500 EAST RD RT & LT				2790
002280	12.67	OVERHEAD UTILITY CROSSING				2790
002280	12.789	CULVERT				2790
002280	13.55	OVERHEAD UTILITY CROSSING				2790
002280	13.957	600 EAST RD RT				2790
002280	14.852	700 NORTH RD LT				2790
002280	14.945	700 NORTH RD RT				2790
002280	16.15	800 NORTH RD RT & LT			016470	2790
002280	17.451	900 NORTH RD LT			016472	2790
002280	17.695	RR CROSSING #819015G				2790
002280	17.826	RR CROSSING #819014A				2790
002280	17.956	RD TO MINIDOKA RT				2790
002280	18.726	800 EAST RD RT & LT				2790
002280	19.71	700 EAST RD RT & LT			016572	2790
002280	20.814	600 EAST RD LT				2790
002280	21.1	600 EAST RD RT				2790
002280	21.861	500 EAST RD LT				2790
002280	22.862	YOUTH RANCH RD RT & LT				2790
002280	23.902	300 EAST RD LT				2790
002280	24.952	200 EAST RD RT				2790
002280	26.002	100 EAST RD RT & LT				2790
002280	26.79	OVERHEAD UTILITY CROSSING				2790
002280	27.04	MERIDIAN RD LT			006710	2790
002280	27.299	MERIDIAN RD RT				2790
002280	28.015	100 WEST RD RT & LT			000102	2790
002280	29.014	SH-24 & N 200 W RD RT & LT			002305	2790
002280	29.666	RR CROSSING #812801L				2790
002280	30.044	RR CROSSING #812802T				2790
002280	30.05	300 WEST RD LT				2790
002280	31.098	400 WEST RD RT & LT				2790
002280	32.259	>>> Leaving County Limits <<< Minidoka				2790
SH 24		Main Route	Ascending	Road	ITD District 4	Lincoln County
002280	32.259	>>> Entering County Limits <<< Lincoln				2790
002280	33.507	CAREY KIMAMA RD RT; S 3150 E RD LT			006560	2790
002280	34.409	S 3000 E RD RT & LT			009457	2790
002280	38.41	S 2700 E RD LT			009452	2790
002280	39.635	SENER RD RT & LT			009445	2790



IDAHO TRANSPORTATION DEPARTMENT

Effective Date:
01/19/2016

MILEPOINT LOG - STATE HIGHWAY SYSTEM

Route: All Record Type: All County: All Urban Area: All
 Maint. Dist.: 4 Foreman Area: All

---Intersecting---

Segment Code	Milepoint	Description of Milepoint	City Name	Segment Code	Milepoint	FA Route Number
SH 24		Main Route Ascending	Road	ITD District 4		Lincoln County
002280	42.838	LOCAL RD LT		027506	102	2790
002280	43.6	TELFORD LN LT		009794	100.469	2790
002280	44.781	SID RD RT & LT		009449	103.1	2790
002280	46.515	S 1950 E RD LT		002268	109.45	2790
002280	47.527	S 1850 E RD LT		009436	723.527	2790
002280	47.527	S 1850 E RD LT		009436	102.311	2790
002280	48.047	OVERHEAD UTILITY CROSSING				2790
002280	50.744	CATTLE GUARD				2790
002280	50.83	BEG PASSING LN RT				2790
002280	51.14	END PASSING LN RT				2790
002280	54.4	BEG '702-A' CANAL BRIDGE # 13010				2790
002280	54.515	OLD SH-24 CONNECTOR LT				2790
002280	54.778	CONCRETE BOX CULVERT (CANAL)				2790
002280	54.898	S 1150 E RD RT & LT		002281	54.87	2790
002280	56.493	S 1000 E RD RT		009431	100.472	2790
002280	56.91	S 950 E RD LT		009430	105.811	2790
002280	57.956	BEG '702' LATERAL CANAL # 13015				2790
002280	58.04	S 850 E RD RT & LT		009429	102.484	2790
002280	58.08	CULVERT (OFF SYSTEM)				2790
002280	59.079	SH-24 & DIETRICH BUTTE RD RT/750E RD LT		002281	59.344	2790
002280	59.578	S 700 E RD RT & LT		009423	100.573	2790
002280	60.077	MESSERVY RD RT & LT		002281	61.664	2790
002280	60.77	BEG '978' LATERAL CANAL # 13020				2790
002280	61.126	ENTRANCE TO STOCKPILE SITE RT				2790
002280	61.215	S 550 E RD RT & LT		002251	107.6	2790
002280	62.086	CULVERT (DIETRICH CANAL)				2790
002280	64.489	MILLARD RD LT		002249	100	2790
002280	64.737	S 225 E RD RT		009401	100	2790
002280	65.12	BEG MILNER GOODING CANAL BRIDGE # 13026				2790
002280	66.635	ENTRANCE TO STATE HOT PLANT & STOCKPILE SITE LT				2790
002280	66.949	>>> Entering City Limits <<<	Shoshone			2790
002280	67.098	ENTRANCE TO SCHOOL RT	Shoshone			2790
002280	67.224	ENTRANCE TO SCHOOL RT	Shoshone			2790
002280	67.394	S BEVERLY ST RT	Shoshone			2790
002280	67.394	S BEVERLY ST RT	Shoshone	003631	100	2790
002280	67.533	JCT US-93 RT & LT	Shoshone	002220	73.195	2790
SH 25		Main Route Ascending	Road	ITD District 4		Jerome County
002270	0	JCT I-84 EB ON/OFF RAMPS IC# 165		001188	0.19	2766
002270	0.061	BEG I-84 OVERPASS IC# 165 # 13030				2766
002270	0.089	CTR I-84 OVERPASS IC# 165 # 13030		001010	165.16	2766
002270	0.116	>>> Entering Urban Limits <<< Jerome				8102
002270	0.121	END I-84 OVERPASS IC# 165				8102
002270	0.18	JCT I-84 WB ON/OFF RAMPS IC# 165		001190	0.222	8102
002270	0.275	W FRONTAGE RD N LT				8102
002270	0.309	RR CROSSING #818901L				8102
002270	0.32	RR CROSSING #818901L				8102
002270	0.328	RR CROSSING #818901L				8102
002270	0.489	>>> Entering City Limits <<<	Jerome			8102
002270	0.496	S 100 W RD RT	Jerome	001925	101.219	8102
002270	0.502	BEG 'N' CANAL BRIDGE # 13035	Jerome			8102
002270	0.69	100 W RD LT	Jerome			8102
002270	0.865	MAIN ST & WEST BLVD RT	Jerome			8102
002270	0.955	RR CROSSING #818902T	Jerome			8102
002270	1.003	MAIN ST & FIR ST LT	Jerome			8102
002270	1.051	MAIN ST & ELM ST RT	Jerome			8102
002270	1.138	MAIN ST & DATE ST RT & LT	Jerome	005880	0.632	8102
002270	1.228	MAIN ST & CEDAR ST RT & LT	Jerome			8102
002270	1.321	MAIN ST & BIRCH ST RT & LT	Jerome			8102
002270	1.41	MAIN ST & ALDER ST RT & LT	Jerome			8102



IDAHO TRANSPORTATION DEPARTMENT

Effective Date:
01/19/2016

MILEPOINT LOG - STATE HIGHWAY SYSTEM

Route: All Record Type: All County: All Urban Area: All
 Maint. Dist.: 4 Foreman Area: All

---Intersecting---

Segment Code	Milepoint	Description of Milepoint	City Name	Segment Code	Milepoint	FA Route Number
SH 25		Main Route Ascending Road ITD District 4 Jerome County				
002270	1.498	MAIN ST & S LINCOLN AVE RT/N LINCOLN AVE LT	Jerome	002250	2.544	8102
002270	1.591	MAIN ST & ADAMS ST RT & LT	Jerome			8102
002270	1.68	MAIN ST & BUCHANAN ST RT & LT	Jerome			8102
002270	1.769	MAIN ST & CLEVELAND ST RT & LT	Jerome			8102
002270	1.839	MAIN ST & DAVIS ST RT & LT	Jerome			8102
002270	1.908	MAIN ST & EISENHOWER ST LT	Jerome			8102
002270	1.974	MAIN ST & FILLMORE ST RT & LT	Jerome	005890	1.444	8102
002270	2.051	MAIN ST & GARFIELD ST RT	Jerome			8102
002270	2.36	MAIN ST & 100 E RT & TIGER DR LT	Jerome	001915	103.4	8102
002270	2.594	>>> Leaving City Limits <<<	Jerome			8102
002270	3.333	200 E RD RT & LT				8102
002270	3.335	>>> Leaving Urban Limits <<< Jerome				8102
002270	5.353	JCT US-93 RT & LT		002220	58.708	2764
002270	5.485	FRONTAGE RD LT (TO US-93)		018917	100	2764
002270	6.042	EAST RD LT		001931	100	2764
002270	6.455	500 E RD RT & LT		001919	104.399	2764
002270	7.09	550 E RD LT				2764
002270	7.335	100 S RD RT & LT				2764
002270	7.77	S 600 E RD RT		001921	104.857	2764
002270	8.507	BEG 'L' CANAL BRIDGE # 13040				2764
002270	9.034	700 E RD RT & LT				2764
002270	9.095	200 S RD RT & LT				2764
002270	9.586	'K' CANAL				2764
002270	10.333	SH-25 & SUGAR LOAF RD(S800E) RT & LT		001922	102.627	2764
002270	10.415	300 S RD (BARRYMORE/FALL CITY RD) RT				2764
002270	10.598	'H' CANAL				2764
002270	11.07	875 E RD LT				2764
002270	12.747	1000 E RD (PERRINE RD) RT & LT				2764
002270	13.747	HWY 25 & S 1100 E RD LT & RT		005839	100.806	2764
002270	14.602	400 S RD LT				2764
002270	14.84	HISTORICAL SITES #276 & #340 LT				2764
002270	14.869	HUNT RD (300 S) LT				2764
002270	15.952	CATTLE CROSSING				2764
002270	17.41	OVERHEAD UTILITY CROSSING				2764
002270	17.492	ENT STOCKPILE SITE RT				2764
002270	17.67	RR CROSSING #818952W				2764
002270	17.86	OVERHEAD UTILITY CROSSING				2764
002270	18.34	BEG 'X' CANAL DRAIN # 13046				2764
002270	18.728	750 S RD LT				2764
002270	19.112	JCT W/ SH 50 CONN RT		016035	0.14	2764
002270	19.258	JCT SH 50 RT		002260	8.092	2764
002270	20.147	HWY 25 & 1400 E RD RT & LT		005848	102.017	2764
002270	21.16	1500 E RD LT				2764
002270	21.415	1525 E RD RT				2764
002270	21.921	>>> Entering City Limits <<<	Eden			2764
002270	22.032	WILSON AVE (SH-25) & LEWISTON ST LT	Eden	002270	22.032	2764
002270	22.17	WILSON AVE & IDAHO ST (EDEN S RD) RT & LT	Eden	002270	22.17	2764
002270	22.17	WILSON AVE & IDAHO ST (EDEN S RD) RT & LT	Eden			2764
002270	22.231	WILSON AVE & MAIN ST RT & LT	Eden	034256	100.178	2764
002270	22.29	WILSON AVE & CENTER ST RT & LT	Eden	034257	100.126	2764
002270	22.349	WILSON AVE & PACIFIC ST RT & LT	Eden	034268	100.126	2764
002270	22.372	HWY 25 & WILSON ST LT	Eden	005864	102.807	2764
002270	22.409	SH-25 & HAMMOND ST RT & LT	Eden	034259	100.113	2764
002270	22.667	SH-25 & ORCHARD AVE RT	Eden	034260	100.475	2764
002270	22.696	>>> Leaving City Limits <<<	Eden			2764
002270	23.332	HWY 25 & 1700 E RD RT & LT		005864	101.515	2764
002270	24.368	VALLEY RD RT & LT				2764
002270	25.55	1900 E RD RT & LT		005870	4.45	2764
002270	25.793	>>> Entering City Limits <<<	Hazelton			2764
002270	25.796	RAILROAD ST LT	Hazelton			2764



IDAHO TRANSPORTATION DEPARTMENT

Effective Date:
01/19/2016

MILEPOINT LOG - STATE HIGHWAY SYSTEM

Route: All Record Type: All County: All Urban Area: All
Maint. Dist.: 4 Foreman Area: All

---Intersecting---

Segment Code	Milepoint	Description of Milepoint	City Name	Segment Code	Milepoint	FA Route Number
SH 25		Main Route	Road			
		Ascending				
						Jerome County
002270	25.846	MAIN ST & RAILROAD ST CONN LT	Hazelton			2764
002270	26.015	MAIN ST & PARK ST RT & LT	Hazelton			2764
002270	26.137	MAIN ST & LENZ AVE RT & LT	Hazelton	034735	100.359	2764
002270	26.206	MAIN ST & MIDDLETON AVE RT & LT	Hazelton	034736	100.36	2764
002270	26.276	MAIN ST & HOWARD AVE RT & LT	Hazelton	034737	100.36	2764
002270	26.352	MAIN ST & BROOK AVE RT & LT	Hazelton			2764
002270	26.597	>>> Leaving City Limits <<<	Hazelton			2764
002270	28.633	2200 E RD RT				2764
002270	29.175	E 900 S RD RT & LT		001947	107.088	2764
002270	29.229	2250 E RD RT				2764
002270	29.927	RIDGEWAY RD RT				2764
002270	30.345	E 990 S RD RT & LT		001948	104.063	2764
002270	30.396	JCT I-84 WB ON/OFF RAMP IC# 194		001211	0.36	2764
002270	30.462	BEG I-84 OVERPASS IC# 194 # 13050				2764
002270	30.483	CTR I-84 OVERPASS IC# 194 # 13050		001010	193.525	2764
002270	30.504	END I-84 OVERPASS IC# 194				2764
002270	30.564	JCT I-84 EB ON/OFF RAMP IC# 194		001209	0.36	2764
		SH 25 is overlapped by I 84 (001010 193.526 / 200.536)				
002270	37.57	JCT I-84 EB ON/OFF RAMP IC# 201		001213	0.23	2864
002270	37.613	CTR I-84 UP IC# 201 EBL # 16310		001010	200.502	2864
002270	37.631	CTR I-84 UP IC# 201 WBL # 16315		001010	200.501	2864
002270	37.675	JCT I-84 WB ON/OFF RAMP IC# 201		001215	0.31	2864
002270	37.721	E 990 S RD LT		001948	111.114	2864
002270	37.96	>>> Leaving County Limits <<< Jerome				2864
SH 25		Main Route	Road			
		Ascending				
						Minidoka County
002270	37.96	>>> Entering County Limits <<< Minidoka				2864
002270	38.177	LOCAL RD LT		005883	100	2864
002270	38.518	CULVERT (OFF SYSTEM)				2864
002270	39.12	1250 WEST RD LT				2864
002270	39.297	W 200 S RD RT		016439	100	2864
002270	40.482	S 1150 WEST RD LT		002319	100	2864
002270	41.49	1050 WEST RD RT & LT				2864
002270	42.489	950 WEST RD RT & LT				2864
002270	43.487	850 WEST RD RT & LT		005170	5.058	2864
002270	43.998	BEG 'C' CANAL BRIDGE # 13063				2864
002270	44.001	END 'C' CANAL BRIDGE # 13063				2864
002270	44.486	SIPHON CANAL				2864
002270	44.492	750 WEST RD RT & LT				2864
002270	45.02	700 WEST RD RT & LT				2864
002270	45.273	>>> Entering City Limits <<<	Paul			2864
002270	45.694	SH-25 & 632 W LN RT	Paul	016446	100.162	2864
002270	45.73	W ELLIS ST & N FOURTH WEST ST LT	Paul			2864
002270	45.835	W ELLIS ST & N THIRD WEST ST LT	Paul			2864
002270	45.89	W ELLIS ST & N SECOND WEST ST LT	Paul			2864
002270	45.91	W ELLIS ST & S FIRST WEST ST RT	Paul			2864
002270	45.956	W ELLIS ST & N FIRST WEST ST LT	Paul			2864
002270	46.025	JCT SH-27 RT & N MAIN ST LT	Paul	002290	26.561	2864
002270	46.075	E ELLIS ST & N FIRST EAST ST LT	Paul			2864
002270	46.155	E ELLIS ST & N SECOND EAST ST LT	Paul			2864
002270	46.234	E ELLIS ST & N THIRD EAST ST RT & LT T	Paul			2864
002270	46.27	E ELLIS ST & N FOURTH EAST ST LT	Paul			2864
002270	46.348	E ELLIS ST & N FIFTH EAST ST LT	Paul			2864
002270	46.523	>>> Leaving City Limits <<<	Paul			2864
002270	47.025	500 WEST RD RT & LT				2864
002270	47.892	CONCRETE BOX CULVERT				2864
002270	48.024	S 400 WEST RD RT & LT		006700	0	2864
002270	48.8	BEG DRAIN DITCH BRIDGE # 13065				2864
002270	49.024	300 WEST RD RT & LT				2864



IDAHO TRANSPORTATION DEPARTMENT

Effective Date:
01/19/2016

MILEPOINT LOG - STATE HIGHWAY SYSTEM

Route: All Record Type: All County: All Urban Area: All
 Maint. Dist.: 4 Foreman Area: All

---Intersecting---

Segment Code	Milepoint	Description of Milepoint	City Name	Segment Code	Milepoint	FA Route Number
SH 25		Main Route Ascending Road ITD District 4 Minidoka County				
002270	50.022	SH-25(100 S RD) & 200 W RD RT & LT		002305	100.67	2864
002270	50.665	>>> Entering Urban Limits <<< Rupert				7810
002270	50.83	END OLD ALIGNMENT/BEG NEW ALIGNMENT		025310	50.83	7810
025310	50.83	BEGINNING OF NEW ALIGNMENT		002270	50.83	7810
025310	50.867	SH-25 & 100 W RD LT		000102	4.988	7810
025310	50.88	BEG 'B-4' CANAL BRIDGE # 13071				7810
025310	50.916	RR CROSSING				7810
025310	50.974	>>> Entering City Limits <<<	Rupert			7810
025310	50.978	SH-25 & SH-24 RT & SH-24/25 LT; 100 W RD S AHEAD	Rupert	002280	3.549	7810
		SH 25 is overlapped by SH 24 (002280 3.549 / 3.735)				
		SH 25 is overlapped by SH 24 (002270 51.068 / 52.455)				
002270	52.455	JCT SH-24 LT/SH-25 AH	Rupert	002280	5.12	7802
002270	52.495	8TH ST LT	Rupert			7802
002270	52.68	>>> Leaving City Limits <<<	Rupert			7802
002270	53.145	BEG 'A' CANAL BRIDGE # 13076				7802
002270	53.394	>>> Leaving Urban Limits <<< Rupert				7802
002270	53.394	100 EAST RD RT & LT				2867
002270	53.394	100 EAST RD RT & LT				7802
002270	54.398	200 EAST RD LT		002315	105.28	2867
002270	54.399	BASE LINE RD LT		005000	0	2867
002270	55.39	E 100 SOUTH RD RT & LT		000101	3.81	2867
002270	55.39	E 100 SOUTH RD RT & LT		000101	3.812	2867
002270	56.261	BEG 'A-1' CANAL BRIDGE # 13080				2867
002270	56.268	END 'A-1' CANAL BRIDGE				2867
002270	56.392	200 SOUTH RD RT & LT				2867
002270	56.79	BEG NEW ALIGNMENT .1 MI N OF DOWNARD BR		015999	56.79	2867
015999	56.79	BEG NEW ALIGNMENT .1 MI N OF DOWNARD BR		002270	56.79	2867
015999	56.92	300 SOUTH RD RT				2867
015999	56.96	BEG SNAKE RIVER; DOWNARD BRIDGE # 13086				2867
015999	57.09	>>> Leaving County Limits <<< Minidoka				2867
SH 25		Main Route Ascending Road ITD District 4 Cassia County				
015999	57.09	>>> Entering County Limits <<< Cassia				2867
015999	57.17	END SNAKE RIVER; DOWNARD BRIDGE				2867
015999	57.21	350 N RD LT				2867
015999	57.34	MP EQ 57.34 BK = 57.36 AH/END NEW ALIGNMENT **		002270	57.36	2867
002270	57.36	MP EQ MARKER/END NEW ALIGNMENT		015999	57.36	2867
002270	57.485	300 N RD RT & LT		000986	100	2867
002270	57.764	CONNECTOR RD TO FRONTAGE RD RT				2867
002270	57.936	JCT I-84 WB ON/OFF RAMPS IC# 216		001230	0.17	2867
002270	57.975	BEG I-84 OVERPASS IC# 216 # 13090				2867
002270	58	CTR I-84 OVERPASS IC# 216 # 13090		001010	216.395	2867
002270	58.014	END I-84 OVERPASS IC# 216				2867
002270	58.048	JCT I-84 EB ON/OFF RAMPS IC# 216		001228	0.17	2867
US 26		Main Route Ascending Road ITD District 4 Gooding County				
		US 26 is overlapped by I 84 (002240 138.778 / 138.97)				
		US 26 is overlapped by I 84 (002240 138.778 / 138.97)				
002240	138.97	JCT I-84 WB ON/OFF RAMPS IC# 141		001176	0.27	35
002240	139.064	RR CROSSING #818861R				35
002240	139.82	BEG LATERAL CANAL # 13100				35
002240	140.103	900 E RD RT		008879	100	35
002240	141	AUTOMATIC TRAFFIC COUNTER STA #104 *				35
002240	141.096	1000 E RD RT		008884	101.019	35
002240	141.56	CULVERT				35
002240	141.758	OVERHEAD UTILITY CROSSING				35
002240	142.102	1100 E RD RT		008885	102.075	35
002240	143.111	S 1200 E RD RT		002549	103.869	35



IDAHO TRANSPORTATION DEPARTMENT


Effective Date:
01/19/2016

MILEPOINT LOG - STATE HIGHWAY SYSTEM

Route: All Record Type: All County: All Urban Area: All
Maint. Dist.: 4 Foreman Area: All

---Intersecting---

Segment Code	Milepoint	Description of Milepoint	City Name	Segment Code	Milepoint	FA Route Number
US 26		Main Route				
		Ascending				
		Road				
						ITD District 4
						Gooding County
002240	144.121	1300 E RD RT		008898	103.131	35
002240	145.15	ENTRANCE TO STOCKPILE SITE LT				35
002240	145.249	BEG MALAD RIVER BRIDGE # 13105				35
002240	145.499	1850 S RD LT		008952	100	35
002240	146.129	1500 E RD RT & LT		008954	107.249	35
002240	146.43	BEG S GOODING MAIN CANAL # 13110				35
002240	147.127	1600 E RD RT & LT		008855	105.32	35
002240	147.367	AIRPORT RD RT				35
002240	148.102	BEG CANAL # 13115				35
002240	148.118	1700 E RD LT		008738	102.514	35
002240	148.612	1750 E RD LT		008739	100	35
002240	148.679	BEG CANAL # 13120				35
002240	149.113	1800 E RD RT & LT		001621	104.838	35
002240	149.529	BEG CANAL # 13125				35
002240	149.612	1850 E RD LT		008906	100	35
002240	149.62	ENT ELECTRICAL SUBSTATION LT				35
002240	149.939	1875 E RD RT		008856	101.016	35
002240	149.956	BEG 'X' CANAL BRIDGE # 13130				35
002240	149.974	>>> Entering City Limits <<<	Gooding			35
002240	149.978	CALIFORNIA ST LT	Gooding			35
002240	150.11	JCT SH-46 RT & LT (MAIN ST)	Gooding	002200	11.002	35
002240	150.173	UNIVERSITY AVE & WASHINGTON ST LT	Gooding	002903	100	35
002240	150.22	US-26 & CANYON DR RT	Gooding	034472	100.148	35
002240	150.506	>>> Leaving City Limits <<<	Gooding			35
002240	150.611	SUMMIT DR RT				35
002240	151.112	2000 E RD RT & LT		001633	103.094	35
002240	151.538	BEG S GOODING MAIN CANAL BRIDGE # 13135				35
002240	152.117	2100 E RD RT & LT		001629	101.001	35
002240	153.694	CONC UNDERPASS (CATTLE X-ING)				35
002240	154.021	BEG S GOODING MAIN CANAL BRIDGE # 13140				35
002240	154.372	2325 E RD LT (AVONMORE RD)		008965	100	35
002240	154.383	BEG S GOODING MAIN CANAL BRIDGE # 13146				35
002240	155.122	2400 E RD RT & LT		001619	108.361	35
002240	156.144	>>> Leaving County Limits <<< Gooding				35
US 26		Main Route				
		Ascending				
		Road				
						ITD District 4
						Lincoln County
002240	156.144	>>> Entering County Limits <<< Lincoln				35
002240	157.01	POLELINE RD LT				35
002240	158.445	ENT TO STOCKPILE RT				35
002240	159.27	OVERHEAD UTILITY CROSSING				35
002240	160.133	OLD GOODING HIGHWAY LT		001614	111.011	35
002240	160.5	OHLINGER RD LT		009390	100	35
002240	162.935	BELAFONE RD LT		009392	100	35
002240	164.702	ARKOOSH RD LT		009391	102.033	35
002240	165.285	>>> Entering City Limits <<<	Shoshone			35
002240	165.36	ENT ITD MAINTENANCE YARD #41000 RT	Shoshone			35
002240	165.43	ENT ITD MAINTENANCE YARD #41000 RT	Shoshone			35
002240	165.435	S RAIL ST & N GRAPE ST LT	Shoshone	002235	100	35
002240	165.484	S RAIL ST W & S FIR ST	Shoshone	038032	100.134	35
002240	165.63	S RAIL ST W & S DATE ST RT	Shoshone	038034	100.385	35
002240	165.703	S RAIL ST W & S CHERRY ST RT	Shoshone	038035	100.309	35
002240	165.78	S RAIL ST W & S BIRCH ST RT	Shoshone	038036	100.388	35
002240	165.854	S RAIL ST W & S APPLE ST RT & LT	Shoshone	038037	100.497	35
002240	165.928	JCT US-93 RT & LT	Shoshone	002220	73.619	35
		US 26 is overlapped by US 93 (002220 73.62 / 73.659)				
		US 26 is overlapped by US 93 (002240 165.95 / 188.39)				
		US 26 is overlapped by US 93 (002240 188.39 / 188.636)				
		US 26 is overlapped by US 93 (002240 188.636 / 199.27)				



IDAHO TRANSPORTATION DEPARTMENT


Effective Date:
01/19/2016

MILEPOINT LOG - STATE HIGHWAY SYSTEM

Route: All Record Type: All County: All Urban Area: All
 Maint. Dist.: 4 Foreman Area: All

---Intersecting---

Segment Code	Milepoint	Description of Milepoint	City Name	Segment Code	Milepoint	FA Route Number	
SH 27		Main Route Ascending Road ITD District 4 Minidoka County					
002290	24.094	JCT I-84 WB ON RAMP IC# 208	Heyburn	001219	0.239	7593	
002290	24.107	END I-84 WB OFF RAMP LT IC# 208	Heyburn	001222	0.06	7593	
002290	24.33	600 WEST RD RT	Heyburn			7593	
002290	24.543	>>> Leaving City Limits <<<	Heyburn			7593	
002290	24.547	>>> Leaving Urban Limits <<< Burley				7593	
002290	24.547	300 SOUTH RD RT & LT				7593	
002290	24.547	300 SOUTH RD RT & LT				2862	
002290	25.509	200 SOUTH ROAD RT				2862	
002290	25.518	BEG 'B-4' CANAL BRIDGE # 13345				2862	
002290	25.546	200 SOUTH ROAD LT				2862	
002290	25.975	>>> Entering City Limits <<<	Paul			2862	
002290	26.423	HIGHLAND DR RT	Paul			2862	
002290	26.492	S MAIN ST & W WAYNE ST LT	Paul			2862	
002290	26.561	JCT SH-25 RT & LT	Paul	002270	46.025	2862	
US 30		Main Route Ascending Road ITD District 4 Gooding County					
		US 30 is overlapped by I 84 (002040 169.447 / 172.595)					
002040	172.595	I-84B & I-84B LT & US-30 AHEAD	Bliss	002240	138.6	36	
002040	172.663	US-30 & S 750 RD RT	Bliss	008982	100.954	36	
002040	172.663	US-30 & S 750 RD RT	Bliss	008982	100.948	36	
002040	172.897	>>> Leaving City Limits <<<	Bliss			36	
002040	172.95	BLISS MAINTENANCE YARD #43001 RT				36	
002040	173.336	BEG TURNOUT RT				36	
002040	173.382	END TURNOUT RT				36	
002040	173.429	US-30 & E 1950 RD RT		008982	100	36	
002040	173.481	CULVERT (OFF SYSTEM)				36	
002040	173.932	US-30 & E 2000 RD LT		001635	100	36	
002040	175.67	BEG TURNOUT RT				36	
002040	175.72	HISTORICAL SITE #300 LT				36	
002040	175.76	END TURNOUT RT				36	
002040	177.102	BEG TURNOUT RT				36	
002040	177.147	END TURNOUT RT				36	
002040	177.391	US-30 & RIVER RD RT		001608	100	36	
002040	177.448	BRIDGE (OFF SYSTEM)				36	
002040	177.471	BEG MALAD RIVER BRIDGE # 13550				36	
002040	177.488	END MALAD RIVER BRIDGE # 13550				36	
002040	177.613	US-30 & LOCAL RD LT & RT				36	
002040	177.682	BEG TURNOUT RT				36	
002040	177.715	END TURNOUT RT				36	
002040	177.926	CULVERT (OFF SYSTEM)				36	
002040	178.258	CULVERT (OFF SYSTEM)				36	
002040	178.536	CULVERT (OFF SYSTEM)				36	
002040	178.894	US-30 & LOCAL RD LT				36	
002040	179.036	OVERHEAD UTILITY CROSSING				36	
002040	179.225	OVERHEAD UTILITY CROSSING				36	
002040	179.389	US-30 & JUSTICE GRADE RD LT & RT		008996	100.497	36	
002040	179.518	BEG BILLINGSLEY CREEK BRIDGE # 13555				36	
002040	179.555	BEG BELL DITCH # 13560				36	
002040	179.622	US-30 & LOCAL RD RT				36	
002040	179.653	BEG BUCKEYE DITCH # 13565				36	
002040	179.724	US-30 & WILLOW LANE RT		008984	100.262	36	
002040	179.877	US-30 & PIONEER RD RT		008995	100.506	36	
002040	180.074	US-30 & LOCAL RD RT				36	
002040	180.258	>>> Entering City Limits <<<	Hagerman			36	
002040	180.277	US-30 & N EAST AVE LT	Hagerman	002968	100.863	36	
002040	180.382	US-30 & ENTRANCE TO TRAILER PARK RT	Hagerman			36	
002040	180.403	US-30 & E 2625 RD (CEMETERY RD) LT	Hagerman	034629	100	36	
002040	180.434	>>> Leaving City Limits <<<	Hagerman			36	
002040	180.547	US-30 & S 950 RD RT		024729	100	36	
002040	180.615	>>> Entering City Limits <<<	Hagerman			36	



IDAHO TRANSPORTATION DEPARTMENT


Effective Date:
01/19/2016

MILEPOINT LOG - STATE HIGHWAY SYSTEM

Route: All Record Type: All County: All Urban Area: All
 Maint. Dist.: 4 Foreman Area: All

---Intersecting---

Segment Code	Milepoint	Description of Milepoint	City Name	Segment Code	Milepoint	FA Route Number
US 30		Main Route Ascending	Road	ITD District 4		Gooding County
002040	180.62	N STATE ST (US-30) & VALLEY RD LT & RT	Hagerman	008997	100.331	36
002040	180.684	N STATE ST (US-30) & NORTH AVE LT & RT	Hagerman	002969	100.089	36
002040	180.745	N STATE ST (US-30) & W SPRING ST RT	Hagerman	002971	100.24	36
002040	180.807	N STATE ST (US-30) & LAKE ST LT & RT	Hagerman	002972	100.089	36
002040	180.834	HAGERMAN VALLEY HIGH SCHOOL RT	Hagerman			36
002040	180.869	N STATE ST (US-30) & E REED ST LT	Hagerman	002973	100	36
002040	180.936	N STATE ST (US-30) & MAIN ST LT & RT	Hagerman	002974	100.235	36
002040	180.996	S STATE ST (US-30) & SALMON ST LT & RT	Hagerman	002975	100.601	36
002040	181.061	S STATE ST (US-30) & ORCHARD ST LT & RT	Hagerman	002976	100.088	36
002040	181.125	S STATE ST (US-30) & BRUNEAU ST LT & RT	Hagerman	002977	100.107	36
002040	181.188	S STATE ST (US-30) & SOUTH AVE LT & RT	Hagerman	002978	100.088	36
002040	181.252	S STATE ST (US-30) & HAGERMAN AVE LT & RT	Hagerman	005630	0	36
002040	181.301	>>> Leaving City Limits <<<	Hagerman			36
002040	182.029	CURREN DITCH CULVERT (OFF SYSTEM)				36
002040	183.222	US-30 & E 2900 RD LT		005650	0	36
002040	183.353	BEG BIG BEND DITCH # 13570				36
002040	183.494	US-30 & E 2900 RD RT		001637	100	36
002040	183.732	US-30 & E 2925 RD LT		008931	100	36
002040	184.031	US-30 & CONNECTOR TO 1000 RD RT				36
002040	184.17	US-30 & 3100 RD RT		001653	100.692	36
002040	184.265	BEG HAGERMAN RA #18400 LT		000132	10	36
002040	184.487	END HAGERMAN RA LT		000132	10.27	36
002040	184.661	US-30 & STATE FISH HATCHERY RD LT				36
002040	184.908	BEG HUNT DOLMAN RAPIDS DITCH BRIDGE # 13575				36
002040	185.2	US-30 & GRIDLEY DR LT		025191	100	36
002040	185.282	BEG SNAKE RIVER;GRIDLEY BRIDGE # 13580				36
002040	185.469	>>> Leaving County Limits <<< Gooding				36
US 30		Main Route Ascending	Road	ITD District 4		Twin Falls County
002040	185.469	>>> Entering County Limits <<< Twin Falls				36
002040	185.561	END SNAKE RIVER; GRIDLEY BRIDGE				36
002040	185.64	BELL RAPIDS RD RT		000529	110.008	36
002040	186.448	US-30 & LOCAL RD RT				36
002040	186.961	BEG TURNOUT RT				36
002040	186.978	US-30 & RIO LOBO ST LT				36
002040	186.987	HISTORICAL SITE #166 RT				36
002040	187.014	END TURNOUT RT				36
002040	188.537	CULVERT (OFF SYSTEM)				36
002040	188.746	ENTRANCE TO STOCKPILE SITE RT				36
002040	189.378	US-30 & N 1000 (RIVER RD) LT		000503	106.959	36
002040	189.759	SALMON FALLS CREEK CULVERT (OFF SYSTEM)				36
002040	190.312	US-30 & MAGIC WATERS RD RT		000498	114.753	36
002040	190.389	BEG TURNOUT LT				36
002040	190.488	END TURNOUT LT				36
002040	190.608	US-30 & SALMON CREEK DR LT & RT				36
002040	190.632	BEG SALMON FALLS CREEK BRIDGE #13585				36
002040	190.637	END SALMON FALLS CREEK BRIDGE #13585				36
002040	190.719	US-30 & E 4800 RD LT		018577	100	36
002040	190.907	US-30 & MIRACLE HOT SPRINGS RD RT				36
002040	191.523	BEG TURNOUT LT				36
002040	191.573	END TURNOUT LT				36
002040	192.424	US-30 & LOCAL RD LT & RT				36
002040	193.206	1000 EAST RD (US-30) & E 4600 RD RT		017824	101.2	36
002040	193.65	CULVERT (OFF SYSTEM)				36
002040	193.981	1000 EAST RD (US-30) & E 4500 RD LT & RT		017825	101.348	36
002040	194.985	1000 EAST RD (US-30) & E 4400 RD RT		017827	100.591	36
002040	195.804	BEG TWIN FALLS LATERAL CANAL #13590				36
002040	195.815	END TWIN FALLS LATERAL CANAL #13590				36
002040	195.943	1000 EAST RD (US-30) & 1000 EAST RD RT		000505	101.2	36
002040	196.01	US-30 & E 4300 NORTH RD RT & AHEAD		017866	101.792	36



IDAHO TRANSPORTATION DEPARTMENT

Effective Date:
01/19/2016

MILEPOINT LOG - STATE HIGHWAY SYSTEM

Route: All Record Type: All County: All Urban Area: All
 Maint. Dist.: 4 Foreman Area: All

---Intersecting---

Segment Code	Milepoint	Description of Milepoint	City Name	Segment Code	Milepoint	FA Route Number
US 30		Main Route				
		Ascending				
		Road				
		ITD District 4				
		Twin Falls County				
002040	196.107	BEG TWIN FALLS LATERAL CANAL				36
002040	196.114	END TWIN FALLS LATERAL CANAL				36
002040	196.517	CTR TWIN FALLS DEEP CR BRIDGE				36
002040	196.889	E 4300 NORTH RD (US-30) & E 4300 RD LT		017832	100	36
002040	197.035	US-30 & N 1100 LT & AHEAD		017831	100	36
002040	197.906	1100 EAST RD (US-30) & N 1100 RD RT		017829	101.049	36
002040	197.98	US-30 & E 4200 RT & AH		000497	102.368	36
002040	198.001	BEG MUD CREEK BRIDGE	# 13605			36
002040	198.434	E 4200 (US-30) & N 1150 LT		017833	100	36
002040	198.938	E 4200 (US-30) & N 1200 RD LT & RT		009743	105.166	36
002040	199.613	CULVERT (OFF SYSTEM)				36
002040	199.937	E 4200 RD (US-30) & N 1300 EAST RD LT & RT		017789	101.009	36
002040	200.186	E 4200 (US-30) & CARTER PACK RD LT		017786	100	36
002040	200.437	CLEAR CREEK CULVERT (OFF SYSTEM)				36
002040	200.564	E 4200 (US-30) & MT VIEW DR LT		017785	100	36
002040	200.81	US-30 (E 4200 BK/SAWTOOTH BLVD AH)				36
002040	200.812	>>> Entering City Limits <<<	Buhl			36
002040	200.944	SAWTOOTH BLVD (US-30) & BROADWAY AVE AH	Buhl	000494	100	36
002040	201.015	BROADWAY AVE (US-30) & HOLLY ST LT & RT	Buhl	033658	100.068	36
002040	201.104	BROADWAY AVE (US-30) & SPRUCE ST LT & RT	Buhl	033657	100.069	36
002040	201.104	BROADWAY AVE (US-30) & SPRUCE ST LT & RT	Buhl			36
002040	201.192	BROADWAY AVE (US-30) & PINE ST L T& RT	Buhl			36
002040	201.192	BROADWAY AVE (US-30) & PINE ST L T& RT	Buhl	033656	201.192	36
002040	201.281	BROADWAY AVE (US-30) & OAK ST LT & RT	Buhl			36
002040	201.281	BROADWAY AVE (US-30) & OAK ST LT & RT	Buhl	033654	100.204	36
002040	201.371	BROADWAY AVE (US-30) & BIRCH ST LT & RT	Buhl	033653	100.441	36
002040	201.461	BROADWAY AVE (US-30) & LINDEN ST LT & RT	Buhl	033652	100.301	36
002040	201.548	BROADWAY AVE (US-30) & POPLAR ST LT & RT	Buhl	033638	100.625	36
002040	201.637	BROADWAY AVE (US-30) & MAPLE ST LT & RT	Buhl	033639	100.515	36
002040	201.725	BROADWAY AVE (US-30) & LOCUST ST LT & RT	Buhl			36
002040	201.725	BROADWAY AVE (US-30) & LOCUST ST LT & RT	Buhl	033640	100.303	36
002040	201.811	BROADWAY AVE (US-30) & MAIN ST LT & RT	Buhl	007570	24.73	36
002040	201.899	BROADWAY AVE (US-30) & WALNUT ST LT & RT	Buhl	033642	100.201	36
002040	201.988	BROADWAY AVE (US-30) & ELM ST LT & RT	Buhl	033643	100.076	36
002040	202.015	RR CROSSING	#819225W			36
002040	202.061	BROADWAY AVE (US-30) & BURKE ST RT	Buhl	033645	100.194	36
002040	202.106	BROADWAY AVE (US-30) & MANOR DR LT	Buhl	033646	100	36
002040	202.183	BROADWAY AVE (US-30) & PAYSEE ST LT	Buhl	033647	100	36
002040	202.21	BROADWAY AVE (US-30) & WARREN ST RT	Buhl			36
002040	202.34	JCT US-30 & SH-46 (N 1500 E) LT/N 1500 E RD RT	Buhl	005660	85.248	36
002040	202.381	US-30 & BURLEY AVE RT	Buhl			36
002040	202.415	E 4100 (US-30) & FAIR ST RT	Buhl	000479	113.606	36
002040	202.531	BURLEY AVE (US-30) & MISC RD RT	Buhl	033626	100.24	36
002040	202.607	>>> Leaving City Limits <<<	Buhl			36
002040	202.724	BEG TWIN FALLS LATERAL CANAL	#13610			36
002040	203.32	E 4100 (US-30) & N 1600 LT		017865	100	36
002040	203.391	E 4100 (US-30) & N 1600 RT		000480	108.032	36
002040	204.182	BEG TWIN FALLS CANAL	# 13615			36
002040	204.185	END TWIN FALLS CANAL	# 13615			36
002040	204.324	E 4100 (US-30) & N 1700 EAST RD LT		017868	100	36
002040	204.398	E 4100 (US-30) & N 1700 EAST RD RT		000481	106.051	36
002040	204.678	US-30 & E 4100 LT		007540	0	36
002040	204.9	US-30 & N 1750 EAST RD RT		017864	100.261	36
002040	204.988	CULVERT (OFF SYSTEM)				36
002040	205.16	FILER ATR COUNTER STA #91	*			36
002040	205.402	US-30 & N 1800 RD LT & RT		000482	104.61	36
002040	205.5	FILER WIM ATR COUNTER STA #133	*			36
002040	205.602	CULVERT (OFF SYSTEM)				36
002040	206.439	US-30 & N 1900 RD LT & RT		000483	127.035	36
002040	206.643	CULVERT (OFF SYSTEM)				36



IDAHO TRANSPORTATION DEPARTMENT

Effective Date:
01/19/2016

MILEPOINT LOG - STATE HIGHWAY SYSTEM

Route: All Record Type: All County: All Urban Area: All
Maint. Dist.: 4 Foreman Area: All

---Intersecting---

Segment Code	Milepoint	Description of Milepoint	City Name	Segment Code	Milepoint	FA Route Number
US 30	Main Route	Ascending	Road	ITD District 4	Twin Falls County	
002040	207.193	CULVERT (OFF SYSTEM)				36
002040	207.511	US-30 & N 2000 EAST RD LT & RT		000484	105.345	36
002040	208.277	US-30 & E 4000 RD RT		000473	113.207	36
002040	208.611	US-30 & N 2100 RD LT		000485	106.76	36
002040	208.76	MAINTENANCE SHED RT				36
002040	208.763	US-30 & N 2100 RD RT		000485	106.759	36
002040	208.794	CULVERT (OFF SYSTEM)				36
002040	208.914	BEG CEDAR CREEK DRAW BRIDGE	#13618			36
002040	209.007	US-30 & 3959 EAST RD LT & RT		000493	102.152	36
002040	209.382	ENTRANCE TO REST AREA RT		027604	0	36
002040	209.705	US-30 & E 3900 RD RT		000492	104.747	36
002040	210.074	>>> Entering City Limits <<<	Filer			36
002040	210.075	3900 (US-30) & STEVENS AVE LT & RT	Filer	007580	2.006	36
002040	210.158	3900 (US-30) & ADELL ST LT & RT	Filer	034312	100.293	36
002040	210.245	3900 (US-30) & IDAHO AVE LT	Filer	034313	100	36
002040	210.276	3900 (US-30) & CASA GRANDE ST RT	Filer			36
002040	210.276	3900 (US-30) & CASA GRANDE ST RT	Filer	034319	100.154	36
002040	210.319	3900 (US-30) & UNION ST LT	Filer	034314	100	36
002040	210.319	3900 (US-30) & UNION ST LT	Filer			36
002040	210.393	3900 (US-30) & YAKIMA ST SBL LT	Filer	034315	100	36
002040	210.398	3900 (US-30) & YAKIMA ST NBL LT	Filer			36
002040	210.412	FILER MIDDLE SCHOOL RT	Filer			36
002040	210.576	3900 (US-30) & N 2250 LT & RT	Filer	017798	101.639	36
002040	210.796	3900 (US-30) & FAIR AVE LT	Filer			36
002040	210.826	>>> Leaving City Limits <<<	Filer			36
002040	211.078	3900 (US-30) & N 2300 RD LT & RT		000487	120.021	36
002040	211.339	BEG TWIN FALLS WASTE DRAIN	#13621			36
002040	211.346	END TWIN FALLS WASTE DRAIN	#13621			36
002040	211.415	3900 (US-30) CUL-DE-SAC LT & RT		027896	100	36
002040	211.645	END WB ON RAMP LT (IC #42)		015888	0.565	36
002040	211.739	BEG EB OFF RAMP RT (IC #42)		015882	0	36
002040	212.052	BEG SB ON RAMP LT (IC #42)		015886	0	36
002040	212.057	BEG US-30/93 OVERPASS (IC# 42)	#13608			36
002040	212.078	CTR US-30/93 OVERPASS (IC# 42)	#13608	002220	41.498	36
		US 30 is overlapped by US 93 (002040 212.078 /				
002040	216.899	ADDISON AVE & WASHINGTON ST/US-30 RT/WSHNGTN LT	Twin Falls	002043	217.199	36
002040	216.925	MILEPOST EQUATION 216.925 BK = 217.186 AH **	Twin Falls			7242
002040	217.233	WASHINGTON ST (US-30) & AUSTIN AVE RT	Twin Falls			7242
002040	217.272	WASHINGTON ST & WASHINGTON ST RT/2ND AVE AH	Twin Falls	007750	0	7242
US 30	Main Route	One-Way Forward	Road	ITD District 4	Twin Falls County	
002040	217.272	WASHINGTON ST & WASHINGTON ST RT/2ND AVE AH	Twin Falls	007750	0	7242
002040	217.304	2ND AVE (US-30 EB) & ALBION ST LT & RT	Twin Falls			7242
002040	217.389	2ND AVE & BUHL ST LT & RT	Twin Falls			7242
002040	217.478	2ND AVE & CASTLEFORD ST LT & RT	Twin Falls			7242
002040	217.565	2ND AVE & DIEKES ST RT & LT	Twin Falls	025630	100.262	7242
002040	217.651	2ND AVE (US-30 EB) & EDEN ST LT & RT	Twin Falls			7242
002040	217.738	2ND AVE & FAIRFIELD ST LT & RT	Twin Falls	007780	0	7242
002040	217.825	2ND AVE & GOODING ST LT & RT	Twin Falls			7242
002040	217.915	2ND AVE (US-30) & SHOSHONE ST (SH-74) LT/RT	Twin Falls	002210	7.698	7242
002040	218.005	2ND AVE (US-30 EB) & HANSEN ST LT & RT	Twin Falls			7242
002040	218.093	2ND AVE & IDAHO ST LT & RT	Twin Falls	007790	0	7242
002040	218.18	2ND AVE & JEROME ST LT & RT	Twin Falls			7242
002040	218.266	2ND AVE & KETCHUM ST LT & RT	Twin Falls			7242
002040	218.354	2ND AVE & LIBERTY ST LT & RT	Twin Falls			7242
002040	218.44	2ND AVE & MURTAUGH ST LT & RT	Twin Falls			7242
002040	218.516	2ND AVE & MINIDOKA AVE RT	Twin Falls	007750	1.414	7242
002040	218.531	2ND AVE & NEVADA ST LT	Twin Falls			7242
002040	218.592	2ND AVE & CONN TO MAIN AVE LT	Twin Falls			7242
002040	218.609	2ND AVE & CONN TO BLUE LAKES RT	Twin Falls			7242



IDAHO TRANSPORTATION DEPARTMENT

Effective Date:
01/19/2016

MILEPOINT LOG - STATE HIGHWAY SYSTEM

Route: All Record Type: All County: All Urban Area: All
Maint. Dist.: 4 Foreman Area: All ---Intersecting---

Segment Code	Milepoint	Description of Milepoint	City Name	Segment Code	Milepoint	FA Route Number
US 30		Main Route				
		One-Way Forward				
		Road				
						ITD District 4
						Twin Falls County
002040	218.639	2ND AVE (US-30 EB) & BLUE LAKES BLVD LT & RT	Twin Falls	007640	19.396	7282
002040	218.639	2ND AVE (US-30 EB) & BLUE LAKES BLVD LT & RT	Twin Falls	007640	19.396	7242
US 30		Main Route				
		Ascending				
		Road				
						ITD District 4
						Twin Falls County
002043	218.572	BLUE LAKES BLVD & 2ND AVE E RT & LT	Twin Falls	002221	0	7282
002043	218.572	BLUE LAKES BLVD & 2ND AVE E RT & LT	Twin Falls	002221	0	7242
002043	218.662	BLUE LAKES BLVD & MAIN AVE RT	Twin Falls			7282
002043	218.674	BLUE LAKES BLVD & KIMBERLY RD RT & LT	Twin Falls	002040	218.674	7282
US 30		Main Route				
		One-Way Reverse				
		Road				
						ITD District 4
						Twin Falls County
002043	217.282	2ND AVE N (US-30 WB) & ADDISON AVE RT & LT	Twin Falls	002220	46.549	7242
002043	217.282	2ND AVE N (US-30 WB) & ADDISON AVE RT & LT	Twin Falls	002220	46.549	36
002043	217.322	2ND AVE N & ALBION ST N RT & LT	Twin Falls			7242
002043	217.412	2ND AVE N & BUHL ST N RT & LT	Twin Falls			7242
002043	217.492	2ND AVE N & CASTLEFORD ST N RT & LT	Twin Falls			7242
002043	217.582	2ND AVE N & DIEKES ST N RT & LT	Twin Falls	025630	100.396	7242
002043	217.672	2ND AVE N & EDEN ST N RT & LT	Twin Falls			7242
002043	217.762	2ND AVE N & FAIRFIELD ST N RT & LT	Twin Falls	007780	0.13	7242
002043	217.842	2ND AVE N (US-30 WB) & GOODING ST N RT & LT	Twin Falls			7242
002043	217.931	2ND AVE N & SHOSHONE ST RT & LT	Twin Falls	002210	7.835	7242
002043	218.022	2ND AVE E & HANSEN ST E RT & LT	Twin Falls			7242
002043	218.112	2ND AVE E & IDAHO ST E RT & LT	Twin Falls	007790	0.133	7242
002043	218.202	2ND AVE E (US-30 WB) & JEROME ST E RT & LT	Twin Falls			7242
002043	218.292	2ND AVE E & KETCHUM ST E RT & LT	Twin Falls			7242
002043	218.382	2ND AVE E & LIBERTY ST E RT & LT	Twin Falls			7242
002043	218.472	2ND AVE E & MURTAUGH ST E RT & LT	Twin Falls			7242
002043	218.543	2ND AVE E (US-30 WB) & NEVADA ST E RT & LT	Twin Falls			7242
002043	218.572	BLUE LAKES BLVD & 2ND AVE E RT & LT	Twin Falls	002221	0	7242
002043	218.572	BLUE LAKES BLVD & 2ND AVE E RT & LT	Twin Falls	002221	0	7282
US 30		Main Route				
		Ascending				
		Road				
						ITD District 4
						Twin Falls County
		US 30 is overlapped by US 93 (002043 217.199 /				
002040	218.639	2ND AVE (US-30 EB) & BLUE LAKES BLVD LT & RT	Twin Falls	007640	19.396	7282
002040	218.639	2ND AVE (US-30 EB) & BLUE LAKES BLVD LT & RT	Twin Falls	007640	19.396	7242
002040	218.701	KIMBERLY RD (US-30) & ASH ST LT	Twin Falls			7282
002040	218.764	KIMBERLY RD (US-30) & ELM ST LT	Twin Falls			7282
002040	218.826	KIMBERLY RD (US-30) & WALNUT ST LT	Twin Falls			7282
002040	218.889	KIMBERLY RD (US-30) & LOCUST ST LT & RT	Twin Falls	015877	11.159	7282
002040	219.138	KIMBERLY RD (US-30) & MADRONA ST LT & RT	Twin Falls			7282
002040	219.285	KIMBERLY RD (US-30) & SUNSET ST RT	Twin Falls			7282
002040	219.348	KIMBERLY RD (US-30) & EDDY ST RT	Twin Falls			7282
002040	219.412	KIMBERLY RD (US-30) & FREIGHTWAY ST RT	Twin Falls			7282
002040	219.544	KIMBERLY RD (US-30) & TRADE ST RT	Twin Falls			7282
002040	219.613	KIMBERLY RD (US-30) & CONN TO N 3100 LT & RT	Twin Falls			7282
002040	219.617	BEG PERRINE COULEE CANAL BRIDGE #13635	Twin Falls			7282
002040	219.638	KIMBERLY RD (US-30) & EASTLAND DR LT/N 3100 RT	Twin Falls	007620	6.683	7282
002040	219.657	KIMBERLY RD (US-30) & CONN TO N 3100 LT & RT	Twin Falls			7282
002040	219.753	KIMBERLY RD (US-30) & CEMETERY RD RT	Twin Falls			7282
002040	219.915	KIMBERLY RD (US-30) & ASPENWOOD DR LT	Twin Falls			7282
002040	220.133	KIMBERLY RD (US-30) & DOVER ST LT & RT	Twin Falls	018569	100	7282
002040	220.318	KIMBERLY RD (US-30) & DEERE ST RT	Twin Falls	017911	100.207	7282
002040	220.379	>>> Leaving City Limits <<<	Twin Falls			7282
002040	220.415	KIMBERLY RD (US-30) & LOCAL RD LT	Twin Falls			7282
002040	220.625	KIMBERLY RD (US-30) & HANKINS RD LT & RT	Twin Falls	000520	102.733	7282
002040	220.735	>>> Leaving Urban Limits <<< Twin Falls				7282
002040	220.75	>>> Entering City Limits <<<	Twin Falls			2846
002040	220.872	>>> Leaving City Limits <<<	Twin Falls			2846
002040	220.908	>>> Entering City Limits <<<	Twin Falls			2846
002040	220.938	AUTOMATIC TRAFFIC COUNTER STA #3 *	Twin Falls			2846



IDAHO TRANSPORTATION DEPARTMENT


Effective Date:
01/19/2016

MILEPOINT LOG - STATE HIGHWAY SYSTEM

Route: All Record Type: All County: All Urban Area: All
 Maint. Dist.: 4 Foreman Area: All

---Intersecting---

Segment Code	Milepoint	Description of Milepoint	City Name	Segment Code	Milepoint	FA Route Number
US 30		Main Route				
		Ascending				
		Road				
						Twin Falls County
002040	221.633	>>> Leaving City Limits <<<	Twin Falls			2846
002040	221.636	N 3300 E RD RT & LT		000512	104.384	2846
002040	221.641	OVERHEAD UTILITY LINES				2846
002040	222.37	KIMBERLY RD (US-30) & LOCAL RD RT				2846
002040	222.505	KIMBERLY RD (US-30) & N 3400 LT & RT		000513	104.998	2846
002040	222.754	CULVERT (OFF SYSTEM)				2846
002040	223.187	CULVERT (OFF SYSTEM)				2846
002040	223.397	>>> Entering City Limits <<<	Kimberly			2846
002040	223.43	>>> Leaving City Limits <<<	Kimberly			2846
002040	223.443	KIMBERLY RD & CONN TO US-30 RT		025418	10	2846
002040	223.505	JCT SH-50 AH/US-30 BK & RT/N 3500 LT		000515	100	2846
002040	223.548	N 3500 (US-30) & CONN FROM KIMBERLY RD RT		025418	100.096	2846
002040	223.691	CULVERT (OFF SYSTEM)				2846
002040	223.747	US-30 & LOCAL RD LT				2846
002040	223.753	>>> Entering City Limits <<<	Kimberly			2846
002040	223.82	US-30 & LOCAL RD LT	Kimberly			2846
002040	223.947	US-30 & SAGE ST LT	Kimberly			2846
002040	224.003	MAIN ST (US-30) & POLK ST LT & RT	Kimberly	017942	101.005	2846
002040	224.003	MAIN ST (US-30) & POLK ST LT & RT	Kimberly	017942	100.998	2846
002040	224.132	MAIN ST (US-30) & TAYLOR ST LT & RT	Kimberly			2846
002040	224.175	MAIN ST (US-30) & MAIN ST RT	Kimberly	000514	123.988	2846
002040	224.308	US-30 & TYLER ST RT	Kimberly			2846
002040	224.399	US-30 & ASH ST LT & RT	Kimberly			2846
002040	224.493	US-30 & WILSON RD LT	Kimberly			2846
002040	224.512	>>> Leaving City Limits <<<	Kimberly			2846
002040	224.752	CULVERT (OFF SYSTEM)				2846
002040	224.865	US-30 & CENTER ST RT		007590	32.208	2846
002040	225.264	US-30 & N 3600 LT & RT		007720	10.544	2846
002040	225.617	CULVERT (OFF SYSTEM)				2846
002040	225.854	BEG TWIN FALLS COULEE CANAL	#13640			2846
002040	226.263	US-30 & N 3700 LT & RT		000516	103.997	2846
002040	226.853	US-30 & LOCAL RD RT				2846
002040	227.096	CULVERT (OFF SYSTEM)				2846
002040	227.237	>>> Entering City Limits <<<	Hansen			2846
002040	227.265	US-30 & N 3800 LT & RT	Hansen	005090	27.035	2846
002040	227.352	US-30 & MISC RD LT	Hansen	034655	100	2846
002040	227.384	HISTORICAL SITE #342 LT	Hansen			2846
002040	227.426	US-30 & BIG CEDAR DR LT	Hansen	034656	100	2846
002040	227.456	US-30 & 1ST ST RT	Hansen			2846
002040	227.456	US-30 & 1ST ST RT	Hansen	034647	100.324	2846
002040	227.517	US-30 & MAIN ST RT	Hansen	034648	100.396	2846
002040	227.666	US-30 & CALICO ST LT	Hansen	034658	100	2846
002040	227.666	US-30 & CALICO ST LT	Hansen			2846
002040	227.715	US-30 & WISEMAN ST LT	Hansen			2846
002040	227.715	US-30 & WISEMAN ST LT	Hansen	034659	100	2846
002040	227.766	US-30 & N 3850 RD LT	Hansen	017961	100	2846
002040	227.768	>>> Leaving City Limits <<<	Hansen			2846
002040	227.955	CULVERT (OFF SYSTEM)				2846
002040	228.265	US-30 & N 3900 LT & RT		017962	101.289	2846
002040	229.134	US-30 & N 4000 LT		017964	100	2846
002040	229.592	AUTOMATIC TRAFFIC COUNTER STA #105	*			2846
002040	229.669	CULVERT (OFF SYSTEM)				2846
002040	230.112	US-30 & N 4100 RD LT				2846
002040	230.126	BEG TWIN FALLS MAIN CNL BRIDGE	#13646			2846
002040	230.15	END TWIN FALLS MAIN CNL BRIDGE	#13646			2846
002040	230.227	OVERHEAD UTILITY CROSSING				2846
002040	230.233	US-30 & 4100 EAST RD RT				2846
002040	231.128	US-30 & N 4200 RD LT		017966	100	2846
002040	231.609	US-30 & E 3700 RD LT		007660	4.8	2846
002040	231.904	CTR RR UNDERPASS	# 13650			2846



IDAHO TRANSPORTATION DEPARTMENT


Effective Date:
01/19/2016

MILEPOINT LOG - STATE HIGHWAY SYSTEM

Route: All Record Type: All County: All Urban Area: All
 Maint. Dist.: 4 Foreman Area: All

---Intersecting---

Segment Code	Milepoint	Description of Milepoint	City Name	Segment Code	Milepoint	FA Route Number
US 30	Main Route	Ascending	Road	ITD District 4	Twin Falls County	
002040	233.761	BEG TURNOUT RT				2846
002040	233.869	HISTORICAL SITE #284 RT				2846
002040	233.967	END TURNOUT RT				2846
002040	233.976	CULVERT (OFF SYSTEM)				2846
002040	234.038	US-30 & E 3500 RD LT				2846
002040	235.627	CULVERT (OFF SYSTEM)				2846
002040	236.214	US-30 & E 3300 RD RT		017972	102.636	2846
002040	236.334	US-30 & N 4475 RD RT		007670	4.68	2846
002040	236.364	US-30 & CANAL ACCESS RD LT				2846
002040	236.417	BEG TWIN FALLS MAIN CNL BRIDGE	#13656			2846
002040	236.446	END TWIN FALLS MAIN CNL BRIDGE	#13656			2846
002040	236.448	US-30 & CANAL ACCESS LT & RT				2846
002040	236.578	US-30 & N 4500 RD LT & RT		005860	0	2846
002040	236.619	US-30 & CONN TO N 4500 RD LT		028489	100	2846
002040	236.816	CULVERT (OFF SYSTEM)				2846
002040	237.054	US-30 & N 4525 RD LT		017984	100	2846
002040	237.077	US-30 & CONN TO N 4525 RD LT		028488	100	2846
002040	237.303	CULVERT (OFF SYSTEM)				2846
002040	237.76	BEG DRY CREEK BRIDGE	# 13660			2846
002040	237.773	END DRY CREEK BRIDGE				2846
002040	237.8	US-30 & 4600 NORTH RD RT				2846
002040	238.05	US-30 & N 4625 RD LT		017986	100	2846
002040	238.179	US-30 & CANAL ACCESS RD LT & RT				2846
002040	238.184	BEG TWIN FALLS MAIN CNL BRIDGE	#13665			2846
002040	238.212	END TWIN FALLS MAIN CNL BRIDGE	#13665			2846
002040	238.794	US-30 & N 4700 RD LT & RT				2846
002040	239.292	US-30 & N 4750 RD RT		017992	101.746	2846
002040	239.542	US-30 & N 4775 RD LT		000524	100	2846
002040	239.786	CULVERT (OFF SYSTEM)				2846
002040	240.027	CULVERT (OFF SYSTEM)				2846
002040	240.785	US-30 & N 4900 RD LT & RT		005060	1.995	2846
002040	241.779	>>> Leaving County Limits <<< Twin Falls				2846
US 30	Main Route	Ascending	Road	ITD District 4	Cassia County	
002040	241.779	>>> Entering County Limits <<< Cassia				2846
002040	241.781	US-30 & S 1400 LT		014057	100	2846
002040	241.921	CULVERT (OFF SYSTEM)				2846
002040	242.725	MILNER LOW LIFT MAIN CANAL CULVERT (OFF SYSTEM)				2846
002040	242.775	US-30 & S 1300 RD LT & RT		000973	101.995	2846
002040	243.373	US-30 & W 400 RD RT		001014	98.043	2846
002040	243.902	US-30 & S 1200 RD LT		000977	100	2846
002040	244.186	CULVERT (OFF SYSTEM)				2846
002040	245.109	US-30 & S 1100 LT & W 300 AHEAD		014056	100	2846
002040	246.893	CULVERT (OFF SYSTEM)				2846
002040	247.105	W 300 (US-30) & S 900 RD LT & RT		014060	101.001	2846
002040	248.101	W 300 (US-30) & S 800 RD W RT		001015	105.038	2846
002040	249.522	US-30 & W 200 RD LT & RT		005020	0	2846
002040	249.532	US-30 & S 700 RD LT		014052	100	2846
002040	250.488	ENTRANCE TO MICROWAVE STATION RT				2846
002040	250.948	US-30 & S 600 RD LT & RT		000967	122.623	2846
002040	251.671	J CANAL CULVERT (OFF SYSTEM)				2846
002040	251.675	US-30 & PINE AVE LT		014055	100	2846
002040	252.283	G-20 LATERAL CANAL CULVERT (OFF SYSTEM)				2846
002040	252.356	US-30 & N 500 RD LT & S 500 RD RT		014051	106.024	2846
002040	252.542	CULVERT (OFF SYSTEM)				2846
002040	253.364	CULVERT (OFF SYSTEM)				2846
002040	253.37	US-30 & N 400 RD LT & S 400 RD RT		005040	7.036	2846
002040	254.301	CULVERT (OFF SYSTEM)				2846
002040	254.373	US-30 & N 300 RD LT & S 300 RD RT		005030	7.038	2846
002040	254.377	OVERHEAD UTILITY CROSSING				2846



IDAHO TRANSPORTATION DEPARTMENT


Effective Date:
01/19/2016

MILEPOINT LOG - STATE HIGHWAY SYSTEM

Route: All Record Type: All County: All Urban Area: All
Maint. Dist.: 4 Foreman Area: All

---Intersecting---

Segment Code	Milepoint	Description of Milepoint	City Name	Segment Code	Milepoint	FA Route Number
US 30		Main Route Ascending	Road			ITD District 4 Cassia County
002040	255.202	US-30 & LOCAL RD LT				2846
002040	255.392	>>> Entering Urban Limits <<< Burley				7622
002040	255.393	US-30 & S 200 RD RT		010641	107.954	7622
002040	255.649	US-30 & S 175 RD RT				7622
002040	255.871	US-30 & W 16TH ST RT & W MAIN ST AH		005130	0	7622
002040	256.325	US-30 & CONN TO WASHINGTON AVE LT				7622
002040	256.421	W MAIN ST (US-30) & WASHINGTON AVE LT & RT		012108	10	7622
002040	256.429	>>> Entering City Limits <<<	Burley			7622
002040	256.548	>>> Leaving City Limits <<<	Burley			7622
002040	256.631	>>> Entering City Limits <<<	Burley			7622
002040	256.723	MAIN ST (US-30) & 13TH ST RT	Burley	033761	100	7622
002040	256.796	W MAIN ST & W 13TH ST RT	Burley	033767	100	7622
002040	256.936	RR CROSSING #812339K	Burley			7622
002040	256.978	W MAIN ST (I-84B) & PARKE AVE RT	Burley	005150	1.337	7622
002040	257.016	W MAIN ST (I-84B) & OCCIDENTAL AVE LT	Burley	005140	0	7622
002040	257.083	W MAIN ST (I-84B) & YALE AVE RT	Burley			7622
002040	257.149	W MAIN ST (I-84B) & SCHODDE AVE LT & RT	Burley			7622
002040	257.215	W MAIN ST (I-84B) & BURTON AVE LT & RT	Burley			7622
002040	257.282	W MAIN ST (I-84B) & CONANT AVE LT & RT	Burley			7622
002040	257.347	W MAIN ST (I-84B) & MILLER AVE LT & RT	Burley			7622
002040	257.414	W MAIN ST (I-84B) & OAKLEY AVE LT & RT	Burley			7622
002040	257.481	JCT I-84B LT & AH/SH-27 RT & LT	Burley	002290	21.807	7622
US 30		SH Connector One-Way Forward	Road			ITD District 4 Twin Falls County
025418	10	BEG US-30 CONNECTOR RD		002040	223.5	2846
025418	10.084	END US-30 CONNECTOR RD		002040	223.6	2846
US 30		Main Route Ascending	Road			ITD District 4 Cassia County
		US 30 is overlapped by I 84 (002040 257.481 / 258.723)				
		US 30 is overlapped by I 84 (002040 258.723 / 261.754)				
US 30		Main Route Ascending	Road			ITD District 4 Minidoka County
		US 30 is overlapped by I 84 (001010 210.59 / 221.783)				
US 30		Main Route Ascending	Road			ITD District 4 Cassia County
		US 30 is overlapped by I 86 (001260 0 / 58.09)				
SH 46		Main Route Ascending	Road			ITD District 4 Twin Falls County
005660	85.248	JCT SH-46 & US-30 (BROADWAY AVE) RT & LT	Buhl	002040	202.34	2709
005660	85.449	CTR RR CROSSING #819221U	Buhl			2709
005660	85.531	N 1500 E RD (SH-46) & 7TH S AVE LT	Buhl	033668	100	2709
005660	85.736	N 1500 E RD & E ELM ST RT/ELM ST LT	Buhl	017794	100	2709
005660	85.76	N 1500 E RD (SH-46) & MEADOW BR LT	Buhl			2709
005660	85.987	N 1500 E RD (SH-46) & JUNIPER ST RT/MAIN ST LT	Buhl	007570	25.258	2709
005660	86.239	N 1500 E RD & E 4200 N RD RT/SAWTOOTH AVE LT	Buhl	000494	100.993	2709
005660	86.239	>>> Leaving City Limits <<<	Buhl			2709
005660	86.744	N 1500 E RD (SH-46) & E 4250 N RD RT		018586	100	2709
005660	86.991	CULVERT (OFF SYSTEM)				2709
005660	87.079	CULVERT (OFF SYSTEM)				2709
005660	87.243	E 4300 N RD RT & LT		000495	128.664	2709
005660	87.74	4348 N RD RT				2709
005660	87.852	4374 N RD RT				2709
005660	87.992	4376 N RD RT & LT				2709
005660	88.248	E 4400 N RD RT & LT		017838	101.318	2709
005660	88.745	VALLEY STEPPE DR LT		017839	100	2709
005660	89.082	N 1500 E RD (SH-46) & E 4475 N RD RT		017843	100	2709
005660	90.142	N 1500 E RD (SH-46) & COUNTY RD LT		017841	100.176	2709
005660	90.379	E 4600 N RD RT		017842	100	2709
005660	90.466	RIVER RD LT		017840	102.687	2709
005660	90.627	SH-46 & COUNTRY CLUB DR LT				2709
005660	90.734	RIVER E RD RT		000496	110.746	2709



IDAHO TRANSPORTATION DEPARTMENT

Effective Date:
01/19/2016

MILEPOINT LOG - STATE HIGHWAY SYSTEM

Route: All Record Type: All County: All Urban Area: All
 Maint. Dist.: 4 Foreman Area: All

---Intersecting---

Segment Code	Milepoint	Description of Milepoint	City Name	Segment Code	Milepoint	FA Route Number
SH 46		Main Route Ascending Road ITD District 4 Twin Falls County				
005660	90.77	CHESSMORE DR LT				2709
005660	90.827	BEG KEN CURTIS SNAKE RV BRIDGE # 19355				2709
005660	90.848	>>> Leaving County Limits <<< Twin Falls				2709
SH 46		Main Route Ascending Road ITD District 4 Gooding County				
005660	90.848	>>> Entering County Limits <<< Gooding				2709
005660	90.865	END KEN CURTIS SNAKE RV BRIDGE # 19355				2709
005660	90.914	BEG 1995 CLEAR LAKE GRD REALIGNMENT		008619	90.914	2709
008619	90.914	BEG 1995 CLEAR LAKES GRADE REALIGNMENT		005660	90.914	2709
008619	90.976	SH-46 & OLD CLEAR LAKES GRD LT		005660	9.848	2709
008619	91.826	SH-46 (S 1700 E RD) & E 3600 S RD RT & LT		008908	102.04	2709
008619	92.815	SH-46 & 3500 S RD LT & AH		017783	0.057	2709
008619	92.815	SH-46 & 3500 S RD LT & AH		017783	0.057	2765
008619	92.902	END 1995 REALIGN & 3500 S RD (SH-46) AH		005700	92.902	2765
005700	92.902	SH-46 (3500 S RD) BK & AH/SEG CODE CHANGE		008619	92.902	2765
005700	93.21	CANAL (OFF SYSTEM)				2765
005700	93.384	BEG CEDAR DRAW CREEK BRIDGE # 34400				2765
005700	93.707	S 1800 E RD RT & LT		008908	103.992	2765
005700	94.707	S 1900 E RT & LT		008935	100.566	2765
005700	95.051	BEG NEW ALIGNMENT		005670	95.118	2765
005670	95.118	MEASURE GAP/MP 95.051 BK = 95.118 AH		005700	95.051	2765
005670	95.246	E 3500 S RD RT		005700	4.396	2765
005670	95.246	E 3500 S RD RT		005700	4.396	2773
005670	95.316	BEG CEDAR DRAW CANAL BRIDGE #34406				2773
005670	95.32	END BRIDGE				2773
005670	95.362	END 2015 REALIGNMENT				2773
005670	95.362	END 2015 REALIGNMENT				2773
005670	95.705	CANAL (OFF SYSTEM)				2773
005670	96.206	E 3400 S RD RT & LT		008900	104.452	2773
005670	96.795	G CANAL (OFF SYSTEM)				2773
005670	97.207	E 3300 S RD RT & LOCAL RD LT		008928	99.5	2773
005670	97.407	CANAL (OFF SYSTEM)				2773
005670	98.205	SH-46 (S 1950 E RD) & E 3200 S RD RT & LT		005680	0	2773
005670	99.202	E 3100 S RD RT & LT		008899	105.558	2773
005670	99.309	BEG LATERAL W-9 CANAL BRIDGE # 34410				2773
005670	99.73	CANAL (OFF SYSTEM)				2773
005670	99.937	SH-46 & FRONTAGE RD S RT & LT		008914	106.204	2773
005670	100	SH-46 & I-84 EB ON-OFF RAMPS IC# 157 RT & LT		001184	0.358	2773
002200	100	SH-46 & I-84 EB ON-OFF RAMPS IC# 157 RT & LT		001184	0.358	2779
002200	100.038	BEG I-84 OVERPASS IC# 157 # 14320				2779
002200	100.059	CTR I-84 OVERPASS IC# 157 # 14320		001010	156.591	2779
002200	100.098	END I-84 OVERPASS IC# 157				2779
002200	100.135	JCT I-84 WB ON/OFF RAMPS IC# 157		001186	0.34	2779
002200	100.204	S IDAHO ST & FRONTAGE RD RT & W AVENUE H LT		008897	100	2779
002200	100.208	>>> Entering City Limits <<<	Wendell			2779
002200	100.24	S IDAHO ST & W AVENUE G LT	Wendell	003556	100.176	2779
002200	100.242	BEG RR CROSSING #818893W	Wendell			2779
002200	100.251	END RR CROSSING #818893W	Wendell			2779
002200	100.311	S IDAHO ST (SH-46) & F AVE W LT	Wendell			2779
002200	100.334	S IDAHO ST & E AVENUE F RT	Wendell	001645	100	2779
002200	100.437	S IDAHO ST & E AVENUE D RT & LT	Wendell	002693	100.143	2779
002200	100.506	S IDAHO ST (SH-46) & W AVENUE C RT & LT	Wendell			2779
002200	100.572	S IDAHO ST & W AVENUE B RT & LT	Wendell			2779
002200	100.638	S IDAHO ST & W AVENUE A RT & LT	Wendell	002689	100.18	2779
002200	100.708	S IDAHO ST & MAIN ST RT & JCT SH-46 SPUR LT	Wendell	002201	1.181	2779
002200	100.773	N IDAHO ST & 1ST AVE RT & LT	Wendell	002687	100.269	2779
002200	100.841	N IDAHO ST & 2ND AVE RT & LT	Wendell	002686	100.267	2779
002200	100.907	N IDAHO ST & 3RD AVE RT & LT	Wendell	002685	100.358	2779



IDAHO TRANSPORTATION DEPARTMENT

Effective Date:
01/19/2016

MILEPOINT LOG - STATE HIGHWAY SYSTEM

Route: All Record Type: All County: All Urban Area: All
 Maint. Dist.: 4 Foreman Area: All

---Intersecting---

Segment Code	Milepoint	Description of Milepoint	City Name	Segment Code	Milepoint	FA Route Number
SH 46		Main Route				
		Ascending				
		Road				
						ITD District 4
						Gooding County
002200	100.973	N IDAHO ST (SH-46) & 4TH AVE RT & LT	Wendell	002684	100.494	2779
002200	101.039	N IDAHO ST & 5TH AVE RT & LT	Wendell	002683	100.39	2779
002200	101.106	N IDAHO ST & 6TH AVE RT & LT	Wendell	002581	100.092	2779
002200	101.172	N IDAHO ST & 7TH AVE LT	Wendell	002682	100.091	2779
002200	101.202	>>> Leaving City Limits <<<	Wendell			2779
002200	101.207	N IDAHO ST (SH-46) & 8TH AVE RT & LT		001647	100	2779
002200	101.403	BEG 'W' CANAL BRIDGE	# 14325			2779
002200	101.413	END 'W' CANAL BRIDGE	# 14325			2779
002200	102.188	N WENDELL RD LT		008934	100	2779
002200	102.206	E 2800 S RD RT		008942	100	2779
002200	102.452	CANAL (OFF SYSTEM)				2779
002200	102.95	SOUTHBOUND GOODING SATELLITE POE				2779
002200	103.15	NORTHBOUND GOODING SATELLITE POE				2779
002200	105.093	OVERHEAD UTILITY CROSSING				2779
002200	106.942	SHOE STRING RD (E 2300 S RD) LT		005620	10.9	2779
002200	107.467	END 'X-4' CANAL BRIDGE	# 14330			2779
002200	107.521	OVERHEAD UTILITY CROSSING				2779
002200	108.971	E 2100 S RD RT & LT		008747	104.128	2779
002200	109.741	BEG GOODING CANAL SYPHON LINE	# 14335			2779
002200	109.745	END GOODING CANAL SYPHON LINE	# 14335			2779
002200	109.977	E 2000 S RD RT & LT		001634	101.494	2779
002200	110.434	CONNECTOR TO S 1875 E RD LT		008936	100.148	2779
002200	110.436	BEG 'X' CANAL BRIDGE	# 14340			2779
002200	110.445	END 'X' CANAL BRIDGE	# 14340			2779
002200	110.733	>>> Entering City Limits <<<	Gooding			2779
002200	110.839	SH-46 & CANYON DR RT	Gooding	034471	100	2779
002200	110.98	JCT US-26 RT & LT	Gooding	002240	150.11	2779
002200	111.044	MAIN ST & 22ND AVE RT	Gooding	002893	100	2779
002200	111.165	MAIN ST & 21ST AVE RT	Gooding	002891	100.14	2779
002200	111.173	MAIN ST & 21ST AVE LT	Gooding	002891	100.132	2779
002200	111.262	MAIN ST & ORCHARD DR E RT	Gooding	002889	100	2779
002200	111.487	MAIN ST & 14TH AVE W RT & LT	Gooding	001619	102.994	2779
002200	111.56	MAIN ST & 13TH AVE E RT/13TH AVE W LT	Gooding	002881	103.318	2779
002200	111.629	MAIN ST & 12TH AVE E RT/12TH AVE W LT	Gooding	002879	103.318	2779
002200	111.703	MAIN ST & 11TH AVE E RT/11TH AVE W LT	Gooding	002876	103.318	2779
002200	111.775	MAIN ST & 10TH AVE E RT/10TH AVE W LT	Gooding	002875	100.255	2779
002200	111.841	MAIN ST & 9TH AVE E RT	Gooding	002873	100	2779
002200	111.844	BEG LITTLE WOOD RIVER BRIDGE	# 14345			2779
002200	111.851	END LITTLE WOOD RIVER BRIDGE	# 14345			2779
002200	111.853	MAIN ST & 9TH AVE W LT	Gooding	002872	100.316	2779
002200	111.918	MAIN ST & 8TH AVE W LT	Gooding	002871	100.425	2779
002200	111.992	MAIN ST & 7TH AVE E RT/7TH AVE W LT	Gooding	001616	103.988	2779
002200	112.063	MAIN ST & 6TH AVE E RT/6TH AVE W LT	Gooding	002869	103.383	2779
002200	112.136	MAIN ST & 5TH AVE E RT/5TH AVE W LT	Gooding	002867	100.417	2779
002200	112.208	MAIN ST & 4TH AVE E RT/4TH AVE W LT	Gooding	001614	100.994	2779
002200	112.278	MAIN ST & 3TH AVE E RT/3TH AVE W LT	Gooding	002866	100.448	2779
002200	112.352	MAIN ST & 2ND AVE E RT/2ND AVE W LT	Gooding	002863	100.308	2779
002200	112.442	MAIN ST & 1ST AVE E RT	Gooding	002903	100.372	2779
002200	112.451	RR CROSSING #812935K	Gooding			2779
002200	112.462	RR CROSSING #812935K	Gooding			2779
002200	112.468	RR CROSSING #812935K	Gooding			2779
002200	112.498	MAIN ST & ROOSEVELT ST RT	Gooding	002861	100	2779
002200	112.568	MAIN ST & FAIR GROUND RD LT	Gooding	001625	101.065	2779
002200	112.574	CULVERT (OFF SYSTEM)	Gooding			2779
002200	112.584	ENT TO NATIONAL GUARD ARMORY PARKING AREA LT	Gooding			2779
002200	112.62	ENT TO NATIONAL GUARD ARMORY PARKING AREA LT	Gooding			2779
002200	112.74	SH-46 & MISC RD LT	Gooding	034477	100.132	2779
002200	112.743	>>> Leaving City Limits <<<	Gooding			2779
002200	112.893	BEG BIG WOOD RIVER BRIDGE	# 14350			2779
002200	112.908	END BIG WOOD RIVER BRIDGE	# 14350			2779



IDAHO TRANSPORTATION DEPARTMENT

Effective Date:
01/19/2016

MILEPOINT LOG - STATE HIGHWAY SYSTEM

Route: All Record Type: All County: All Urban Area: All
Maint. Dist.: 4 Foreman Area: All

---Intersecting---

Segment Code	Milepoint	Description of Milepoint	City Name	Segment Code	Milepoint	FA Route Number
SH 46		Main Route Ascending	Road			ITD District 4
						Gooding County
002200	112.997	SH-46 & E 1700 S RD RT & LT		001617	102.726	2779
002200	113.249	E COUNTY RD RT				2779
002200	113.555	E 1650 S RD RT				2779
002200	113.847	CULVERT (OFF SYSTEM)				2779
002200	113.997	E 1600 S RD RT & LT		001618	103.624	2779
002200	114.495	E 1550 S RD RT & LT		008836	100.994	2779
002200	114.993	E 1500 S RD RT & LT		008808	104.034	2779
002200	115.715	CONCRETE BOX CULVERT (OFF SYSTEM)				2779
002200	115.991	E 1400 S RD RT & LT		001623	106.829	2779
002200	116.092	BEG ROBERTSON DITCH	# 14360			2779
002200	116.097	END ROBERTSON DITCH	# 14360			2779
002200	116.492	E 1350 S RD RT		008951	100	2779
002200	116.998	E 1350 S RD RT & LT/SH-46 AH		002202	116.998	2779
002202	116.998	SH-46 & E 1300 S RD RT & LT		002200	116.998	2779
002202	117.903	BEG N GOODING MAIN CANAL BRIDGE	# 14365			2779
002202	117.909	END N GOODING MAIN CANAL BRIDGE	# 14365			2779
002202	118.331	OVERHEAD UTILITY CROSSING				2779
002202	118.733	S 2000 E RD (OLD SH-46) RT		002200	19.313	2779
002202	118.951	SEGMENT CODE CHANGE		002200	118.951	2779
002200	118.951	SEGMENT CODE CHANGE		002202	118.951	2779
002200	119.03	BEG POE SATELLITE SCALE LT				2779
002200	119.203	END POE SATELLITE SCALE LT				2779
002200	119.23	SH-46 WINTER ROAD CLOSURE GATES				2779
002200	120.602	TURKEY LAKE RD RT				2779
002200	120.609	LOCAL RD LT				2779
002200	121.162	BEG TURNOUT RT				2779
002200	121.201	END TURNOUT RT				2779
002200	122.044	BEG TURNOUT RT				2779
002200	122.084	END TURNOUT RT				2779
002200	123.3	BEG TURNOUT RT				2779
002200	123.302	BEG TURNOUT RT				2779
002200	123.383	END TURNOUT RT				2779
002200	124.188	BEG TURNOUT LT				2779
002200	124.224	ROAD TO LITTLE CITY OF ROCKS LT				2779
002200	124.231	END TURNOUT LT				2779
002200	125.175	BEG TURNOUT RT				2779
002200	125.215	END TURNOUT RT				2779
002200	125.582	JOHNSON HILL SUMMIT; ELEV 4830'				2779
002200	125.681	COUNTY RD LT				2779
002200	125.692	SCHOOLER CREEK				2779
002200	125.768	ACCESS RD (THORN CREEK) RT		008994	100	2779
002200	127.005	ACCESS RD (THORN CREEK) RT		008994	101.453	2779
002200	128.207	RD TO MATERIAL SOURCE (QUARRY) LT				2779
002200	128.292	RD TO BORROW SOURCE RT				2779
002200	128.308	OVERHEAD UTILITY CROSSING				2779
002200	128.672	CITY OF ROCKS RD LT		008971	105.999	2779
002200	129.374	ENTRANCE TO STOCKPILE SITE RT				2779
002200	129.935	RD TO THORN CREEK RESERVOIR RT		008968	100	2779
002200	130.283	CULVERT (TWO CMP; OFF SYSTEM)				2779
002200	130.789	BEG TURNOUT LT				2779
002200	130.86	END TURNOUT LT				2779
002200	130.86	>>> Leaving County Limits <<< Gooding				2779
SH 46		Main Route Ascending	Road			ITD District 4
						Camas County
002200	130.86	>>> Entering County Limits <<< Camas				2779
002200	130.86	END TURNOUT LT				2779
002200	131.093	BEG/END TURNOUT RT				2779
002200	131.216	BEG/END TURNOUT RT				2779
002200	133.828	COUNTY RD LT				2779



IDAHO TRANSPORTATION DEPARTMENT

Effective Date:
01/19/2016

MILEPOINT LOG - STATE HIGHWAY SYSTEM

Route: All Record Type: All County: All Urban Area: All
 Maint. Dist.: 4 Foreman Area: All

---Intersecting---

Segment Code	Milepoint	Description of Milepoint	City Name	Segment Code	Milepoint	FA Route Number
SH 46	Main Route	Ascending	Road	ITD District 4	Camas County	
002200	133.952	COUNTY RD LT				2779
002200	133.96	CULVERT (OFF SYSTEM)				2779
002200	134.324	COUNTY RD LT				2779
002200	134.595	BEG PASSING LANE LT				2779
002200	134.764	SUMMIT; BEG 8% GRADE (SIGN) RT				2779
002200	135.247	BEG/END SCENIC OVERLOOK RT				2779
002200	135.32	BEG/END SCENIC OVERLOOK RT				2779
002200	135.766	END PASSING LANE LT				2779
002200	135.958	BEG TURNOUT LT				2779
002200	135.991	END TURNOUT LT				2779
002200	136.214	CULVERT (OFF SYSTEM)				2779
002200	136.321	BEG TURNOUT RT & LT				2779
002200	136.374	END TURNOUT RT & LT				2779
002200	137.545	RD TO SPRING CREEK RESEVOIR RT		025196	100	2779
002200	138.015	CULVERT (OFF SYSTEM)				2779
002200	138.28	SH-46 WINTER ROAD CLOSURE GATES				2779
002200	138.318	SH-46 & LAZY A RD RT & LT		008654	103.306	2779
002200	138.662	BEG CAMAS CREEK BRIDGE	# 14370			2779
002200	138.677	END CAMAS CREEK BRIDGE	# 14370			2779
002200	138.932	BEG DRAIN DITCH BRIDGE	# 14375			2779
002200	138.94	END DRAIN DITCH BRIDGE	# 14375			2779
002200	139.173	BEG FK CAMAS CREEK BRIDGE	# 14380			2779
002200	139.178	END FK CAMAS CREEK BRIDGE	# 14380			2779
002200	139.264	BEG SOLDIER CREEK BRIDGE	# 14385			2779
002200	139.269	END SOLDIER CREEK BRIDGE	# 14385			2779
002200	139.322	BEG SOLDIER CREEK BRIDGE	# 14390			2779
002200	139.328	END SOLDIER CREEK BRIDGE	# 14390			2779
002200	139.459	MANARD RD LT		024669	103.227	2779
002200	139.735	BEG SOLDIER CREEK BRIDGE	# 14395			2779
002200	139.74	END SOLDIER CREEK BRIDGE	# 14395			2779
002200	139.977	ENT/EXT TRUCK SCALE (SATELLITE POE) LT				2779
002200	140.007	ENT/EXT TRUCK SCALE (SATELLITE POE) LT				2779
002200	140.473	FROSTENSON RD RT & LT		024668	103.001	2779
002200	140.679	CULVERT (OFF SYSTEM)				2779
002200	140.837	BEG POWELL CREEK BRIDGE	# 14400			2779
002200	140.841	END POWELL CREEK BRIDGE	# 14400			2779
002200	141.466	WYLDER RD RT & LT		024646	106.983	2779
002200	141.77	BEG KNOWLTON CREEK BRIDGE	# 14405			2779
002200	141.778	END KNOWLTON CREEK BRIDGE	# 14405			2779
002200	142.47	END SH-46 & US-20 RT & LT		002070	156.157	2779
SH 50	Main Route	Ascending	Road	ITD District 4	Twin Falls County	
002260	0	JCT US-30 RT & LT		002040	223.514	2741
002260	0.999	3600 E RD RT & LT				2741
002260	1.127	BEG TWIN FALLS LATERAL #22 BR # 14515				2741
002260	2.009	3700 E RD RT & LT				2741
002260	2.238	3800 N RD RT				2741
002260	3.382	3800 E RD RT & LT		005090	28.881	2741
002260	3.528	3900 N RD LT		007650	7.97	2741
002260	3.83	ENT TO SCENIC OVERLOOK LT				2741
002260	3.887	BEG SNAKE RIVER; HANSEN BRIDGE # 14520				2741
002260	3.955	>>> Leaving County Limits <<< Twin Falls				2741
SH 50	Main Route	Ascending	Road	ITD District 4	Jerome County	
002260	3.955	>>> Entering County Limits <<< Jerome				2741
002260	4.034	END SNAKE RIVER; HANSEN BRIDGE				2741
002260	4.592	1010 S RD RT & LT				2741
002260	4.598	CONN TO I-84 IC# 182 EB ON RAMP		025813	0	2741
002260	4.647	JCT I-84 EB ON/OFF RAMPS IC# 182		001201	0.26	2741



IDAHO TRANSPORTATION DEPARTMENT


Effective Date:
01/19/2016

MILEPOINT LOG - STATE HIGHWAY SYSTEM

Route: All Record Type: All County: All Urban Area: All
Maint. Dist.: 4 Foreman Area: All

---Intersecting---

Segment Code	Milepoint	Description of Milepoint	City Name	Segment Code	Milepoint	FA Route Number
SH 50		Main Route Ascending	Road			Jerome County
002260	4.7	BEG I-84 OVERPASS IC# 182 # 14525				2741
002260	4.709	CTR I-84 OVERPASS IC# 182 # 14525		001010	181.93	2741
002260	4.741	END I-84 OVERPASS IC# 182				2741
002260	4.792	JCT I-84 WB ON/OFF RAMP IC# 182		001203	0.35	2741
002260	4.848	990 S RD RT				2741
002260	5.63	900 S RD LT				2741
002260	5.74	CONN TO 900 S RD LT				2741
002260	6.163	1200 E RD RT & LT		005861	101.032	2741
002260	6.96	900 S RD RT				2741
002260	7.085	1300 E RD RT				2741
002260	7.971	JCT SH-50 CONN TO SH-25 LT		016035	0	2741
002260	8.092	SH-50/S 1300 E RD & SH-25 RT & LT		002270	19.258	2741
SH 50		SH Connector Ascending	Road			Jerome County
016035	0	SH-50 CONNECTOR & SH-50 RT & LT		002260	7.971	2761
016035	0.14	SH-50 CONNECTOR & SH-25 RT & LT		002270	19.112	2761
SH 74		Main Route Ascending	Road			Twin Falls County
016297	0.01	JCT US-93 RT & LT		002220	38.05	2727
016297	0.05	JCT SH-74 CONNECTOR RT		002210	0.05	2727
SH 74		SH Connector One-Way Forward	Road			Twin Falls County
002210	0	JCT US-93 RT & LT		002220	37.972	2727
002210	0.05	JCT SH-74 LT		016297	0.05	2727
SH 74		Main Route Ascending	Road			Twin Falls County
002210	0.05	JCT SH-74 LT		016297	0.05	2727
002210	0.614	SH-74 & 3600 N RD LT		000490	103.37	2727
002210	1.27	2500 E RD RT & LT				2727
002210	2.085	MOUNT OLYMPUS WAY LT				2727
002210	2.272	2600 E RD RT & LT		000495	110.591	2727
002210	2.439	BEG TWIN FALLS LOW LINE CNL BR # 15220				2727
002210	3.272	2700 E RD RT & LT		000507	102.003	2727
002210	4.133	2800 E RD RT & LT		000508	105.71	2727
002210	4.385	>>> Entering City Limits <<<	Twin Falls			2727
002210	4.454	>>> Leaving City Limits <<<	Twin Falls			2727
002210	4.49	>>> Entering City Limits <<<	Twin Falls			2727
002210	4.648	>>> Entering Urban Limits <<< Twin Falls	Twin Falls			7152
002210	4.762	>>> Leaving City Limits <<<	Twin Falls			7152
002210	4.831	>>> Entering City Limits <<<	Twin Falls			7152
002210	5.068	END SH-74 CONNECTOR & SH-74 RT & LT	Twin Falls	007630	0	7152
007630	0	END SH-74 CONNECTOR LT	Twin Falls	002210	5.068	7402
007630	0.06	WASHINGTON ST & 3600 N RD RT & LT	Twin Falls	007620	2.69	7092
007630	0.06	WASHINGTON ST & 3600 N RD RT & LT	Twin Falls	007620	2.69	7402
007630	0.129	WASHINGTON ST & BEG SH-74 CONNECTOR LT	Twin Falls	002210	5.155	7092
SH 74		SH Connector One-Way Reverse	Road			Twin Falls County
002210	5.068	END SH-74 CONNECTOR & SH-74 RT & LT	Twin Falls	007630	0	7152
002210	5.155	BEG SH-74 CONNECTOR & WASHINGTON ST RT & LT	Twin Falls	007630	0.129	7152
SH 74		Main Route Ascending	Road			Twin Falls County
002210	5.155	BEG SH-74 CONNECTOR & WASHINGTON ST RT & LT	Twin Falls	007630	0.129	7152
002210	5.35	WASHINGTON ST & SOUTHWOOD AVE RT	Twin Falls			7152
002210	5.615	WASHINGTON ST & PHEASANT RD RT & LT	Twin Falls			7152
002210	5.844	WASHINGTON ST & EL CAMINO AVE RT	Twin Falls			7152
002210	6.116	WASHINGTON ST & ORCHARD DR (3700 N) RT & LT	Twin Falls	007590	25.747	7152
002210	6.18	WASHINGTON ST & BONNY DR RT	Twin Falls			7152
002210	6.236	WASHINGTON ST & EARL DR RT	Twin Falls			7152
002210	6.326	WASHINGTON ST & CLINTON DR RT	Twin Falls			7152



IDAHO TRANSPORTATION DEPARTMENT


Effective Date:
01/19/2016

MILEPOINT LOG - STATE HIGHWAY SYSTEM

Route: All Record Type: All County: All Urban Area: All
 Maint. Dist.: 4 Foreman Area: All

---Intersecting---

Segment Code	Milepoint	Description of Milepoint	City Name	Segment Code	Milepoint	FA Route Number
SH 74	Main Route	Ascending	Road	ITD District 4	Twin Falls County	
002210	6.367	WASHINGTON ST & OSTERLOH AVE W RT & LT	Twin Falls			7152
002210	6.628	WASHINGTON ST & PARK AVE RT	Twin Falls	017908	100	7152
002210	6.749	WASHINGTON ST & CLIFTON AVE RT	Twin Falls			7152
002210	6.888	WASHINGTON ST & HIGHLAND AVE RT	Twin Falls			7152
002210	6.999	WASHINGTON ST & DIAMOND AVE RT	Twin Falls			7152
002210	7.143	SHOSHONE ST & S PARK AVE RT & LT	Twin Falls	007800	0.557	7152
002210	7.225	BEG S TWIN FALLS ROCK CR BRIDGE # 15226	Twin Falls			7152
002210	7.315	SHOSHONE ST & MAXWELL AVE RT	Twin Falls			7152
002210	7.36	SHOSHONE ST & RAILROAD AVE RT	Twin Falls			7152
002210	7.39	RR CROSSING #819178R	Twin Falls			7152
002210	7.416	SHOSHONE ST & WALL AVE LT	Twin Falls			7152
002210	7.448	SHOSHONE ST & MINIDOKA AVE RT & 6TH AVE W LT	Twin Falls	007750	0.747	7152
002210	7.502	SHOSHONE ST & 5TH AVE S RT & 5TH AVE W LT	Twin Falls			7152
002210	7.566	SHOSHONE ST & 4TH AVE S RT & 4TH AVE W LT	Twin Falls			7152
002210	7.628	SHOSHONE ST & 3RD AVE S RT & 3RD AVE W LT	Twin Falls			7152
002210	7.698	SHOSHONE ST & 2ND AVE S RT & 2ND AVE W LT	Twin Falls	002040	217.915	7152
002210	7.767	SHOSHONE ST & MAIN AVE RT & LT	Twin Falls			7152
002210	7.835	SHOSHONE ST & 2ND AVE E RT & 2ND AVE N LT	Twin Falls	002043	217.931	7152
SH 75	Main Route	Ascending	Road	ITD District 4	Lincoln County	
002230	73.659	N GREENWOOD ST & US-26 RT & N RAIL E ST LT	Shoshone	002240	165.95	39
002230	73.693	N GREENWOOD ST & E 1ST ST RT & W 1ST ST LT	Shoshone	038041	100.13	39
002230	73.746	BEG LITTLE WOOD RIVER BRIDGE # 17615	Shoshone			39
002230	73.771	N GREENWOOD ST & E 2ND ST RT	Shoshone	038042	100	39
002230	73.815	N GREENWOOD ST & E 3RD ST RT & W 3RD ST LT	Shoshone	002236	99.884	39
002230	73.884	N GREENWOOD ST & E 4TH ST RT & W 4TH ST LT	Shoshone	038044	100.562	39
002230	73.956	N GREENWOOD ST & E 5TH ST RT & W 5TH ST LT	Shoshone	038047	100.075	39
002230	73.993	N GREENWOOD ST & MISCELLANEOUS CITY ST RT	Shoshone			39
002230	74.029	N GREENWOOD ST & E 6TH ST RT	Shoshone	038048	100	39
002230	74.058	N GREENWOOD ST & W 7TH ST LT	Shoshone	038046	100.512	39
002230	74.058	>>> Leaving City Limits <<<	Shoshone			39
002230	74.058	N GREENWOOD ST & W 7TH ST LT	Shoshone	038046	100.512	39
002230	74.058	>>> Leaving City Limits <<<	Shoshone			39
002230	74.559	>>> Leaving City Limits <<<	Shoshone			39
002230	74.669	SH-75 & HUYSER DR RT/COUNTY RD LT		027509	100.005	39
002230	75.509	BEG MILNER/GOODING CANAL BRIDGE # 17621				39
002230	75.516	END MILNER/GOODING CANAL BRIDGE				39
002230	77.014	SH-75 & N 10 W RD LT		002235	104.879	39
002230	77.024	BEG BIG WOOD RIVER BRIDGE # 17626				39
002230	77.056	END BIG WOOD RIVER BRIDGE				39
002230	77.914	E 420 N RD RT & 4 MILE RD LT		005610	15.65	39
002230	78.914	E 520 N RD RT & W 520 N RD LT		009382	100.371	39
002230	79.671	AUTOMATIC TRAFFIC COUNTER STA #14 RT				39
002230	79.921	E 620 N RD RT/W 620 N RD LT		002245	110.072	39
002230	80.318	BEG NORTH GOODING CANAL BRIDGE # 17631				39
002230	80.329	END NORTH GOODING CANAL BRIDGE				39
002230	80.925	END SH 75 2013 REALIGNMENT				39
002230	80.925	END SH 75 2013 REALIGNMENT				39
002230	81.476	HWY 75 & OLD US-93 RT		027097	100	39
002230	81.66	RD TO IDAHO MAMMOTH CAVE LT				39
002230	82.11	MAMMOTH CAVE CIVL DEFENSE RD LT				39
002230	83.54	BEG TURNOUT RT				39
002230	83.58	END TURNOUT RT				39
002230	84.95	ENTRANCE TO MICROWAVE STATION RT				39
002230	85.95	MISCELLANEOUS LOCAL RD RT & LT				39
002230	86.05	BEG TURNOUT RT				39
002230	86.08	END TURNOUT RT				39
002230	86.776	BURMAH RD RT		006570	0	39
002230	88.435	BEG TURN OUT RT				39
002230	88.474	END TURN OUT RT				39



IDAHO TRANSPORTATION DEPARTMENT

Effective Date:
01/19/2016

MILEPOINT LOG - STATE HIGHWAY SYSTEM

Route: All Record Type: All County: All Urban Area: All
 Maint. Dist.: 4 Foreman Area: All

---Intersecting---

Segment Code	Milepoint	Description of Milepoint	City Name	Segment Code	Milepoint	FA Route Number
SH 75		Main Route Ascending	Road	ITD District 4	Lincoln County	
002230	88.532	HWY 75 & COUNTY RD LT		002561	105.288	39
002230	88.55	BUCK LAKE DESERT RD LT				39
002230	89.497	BURMAH RD RT		009404	100	39
002230	90.045	E 1570 N RD RT		009402	100.278	39
002230	90.054	SHOSHONE ICE CAVES RD LT				39
002230	91.06	HISTORICAL SITE #398 RT				39
002230	91.921	W MAGIC RD RT & LT		000795	100.32	39
002230	91.974	BEG BIG WOOD RIVER BRIDGE	# 17635			39
002230	92.688	>>> Leaving County Limits <<< Lincoln				39
SH 75		Main Route Ascending	Road	ITD District 4	Blaine County	
002230	92.688	>>> Entering County Limits <<< Blaine				39
002230	92.746	BEG RICHFIELD CANAL BRIDGE	# 17640			39
002230	92.949	BURMA RD (OLD HWY 93) RT		000784	103.72	39
002230	93.354	MAGIC DAM RD LT				39
002230	93.51	CONCRETE BOX CULVERT (OFF SYSTEM)				39
002230	94.41	CULVERT (OFF SYSTEM)				39
002230	94.43	MISC LOCAL RD LT				39
002230	95.078	PICABO DESERT RD RT		024325	100	39
002230	95.494	BIG WOOD RIVER ACCESS RD LT				39
002230	96.686	BEG TURNOUT LT				39
002230	96.705	END TURNOUT LT				39
002230	97.378	BEG TURNOUT LT				39
002230	97.47	END TURNOUT LT				39
002230	98.419	E MAGIC RESERVOIR RD LT		000785	104.611	39
002230	99.9	CONCRETE BOX CULVERT				39
002230	100.324	BEG TURNOUT RT & LT				39
002230	100.364	END TURNOUT RT & LT				39
002230	100.783	SPUD PATCH RD RT		024328	100	39
002230	100.891	TIMMERMAN HILL SUMMIT				39
002230	101.016	BEG TURNOUT RT				39
002230	101.088	END TURNOUT RT				39
002230	101.975	ENT TIMMERMAN RA LT		000031	10.17	39
002230	102.111	JCT US-20 RT & LT		002070	178.095	39
002230	102.38	CULVERT (OFF SYSTEM)				39
002230	102.9	CONCRETE BOX CULVERT (OFF SYSTEM)				39
002230	104.16	BASELINE EXTENSION RD LT		000796	100	39
002230	104.195	CULVERT (OFF SYSTEM)				39
002230	104.732	BASELINE RD RT & LT		000796	100.69	39
002230	105.104	CONCRETE BOX CULVERT				39
002230	105.824	BEG IRRIGATION DRAIN	# 17645			39
002230	106.904	CULVERT (OFF SYSTEM)				39
002230	106.989	CULVERT (OFF SYSTEM)				39
002230	107	ENTRANCE TO STOCKPILE SITE RT				39
002230	107.164	HWY 75 (PERO RD) & WALKER DR LT		024617	100.278	39
002230	108.16	DERBY RD RT				39
002230	108.22	CULVERT (OFF SYSTEM)				39
002230	108.916	E GLENDALE RD RT & GLENDALE RD LT		003730	2.55	39
002230	110.409	>>> Entering Urban Limits <<< Hailey				39
002230	110.638	BEG BELLEVUE CANAL BRIDGE	# 17650			39
002230	110.703	HONEYSUCKLE RD RT				39
002230	110.766	CLOVER ST RT				39
002230	110.774	>>> Entering City Limits <<<	Bellevue			39
002230	110.798	LOOKOUT LN LT	Bellevue			39
002230	110.86	HARWOOD ST RT	Bellevue			39
002230	110.93	RIVERVIEW DR LT	Bellevue			39
002230	111.001	GANNET PICABO RD RT	Bellevue	003740	11.926	39
002230	111.288	MAIN ST & CHESTNUT ST RT & LT	Bellevue	024205	100	39
002230	111.368	MAIN ST & WALNUT ST RT & LT	Bellevue			39
002230	111.438	MAIN ST & POPLAR ST RT & LT	Bellevue			39



IDAHO TRANSPORTATION DEPARTMENT

Effective Date:
01/19/2016

MILEPOINT LOG - STATE HIGHWAY SYSTEM

Route: All Record Type: All County: All Urban Area: All
 Maint. Dist.: 4 Foreman Area: All

---Intersecting---

Segment Code	Milepoint	Description of Milepoint	City Name	Segment Code	Milepoint	FA Route Number
SH 75		Main Route Ascending Road ITD District 4 Blaine County				
002230	111.504	MAIN ST & PINE ST RT & LT	Bellevue	000776	100	39
002230	111.576	MAIN ST & OAK ST RT & LT	Bellevue	024210	100	39
002230	111.649	MAIN ST & ELM ST RT & LT	Bellevue	019484	100.032	39
002230	111.722	MAIN ST & CEDAR ST RT & LT	Bellevue	024593	100	39
002230	111.794	MAIN ST & E COTTONWOOD ST RT/BROADFORD RD LT	Bellevue	000778	100.264	39
002230	111.794	CEDAR ST LT	Bellevue	000778	104.844	39
002230	111.875	MAIN ST & BIRCH ST RT & LT	Bellevue			39
002230	111.947	MAIN ST & BEECH ST RT	Bellevue			39
002230	112.014	MAIN ST & ASH ST RT	Bellevue			39
002230	112.087	MAIN ST & E SPRUCE ST RT/ W SPRUCE ST LT	Bellevue			39
002230	112.574	MAIN ST & KIRTLEY RD LT	Bellevue			39
002230	112.586	CONCRETE BOX CULVERT (OFF SYSTEM)	Bellevue			39
002230	112.8	>>> Leaving City Limits <<<	Bellevue			39
002230	112.872	HISTORICAL SITE #154 RT				39
002230	113.32	CTR IRRIGATION LATERAL (OFF SYSTEM)				39
002230	113.345	WOODSIDE BLVD RT		024230	100	39
002230	113.5	CTR IRRIGATION LATERAL (OFF SYSTEM)				39
002230	113.626	BEG IRRIGATION LATERAL # 17655				39
002230	114.107	>>> Entering City Limits <<<	Hailey			39
002230	114.406	COUNTRYSIDE BLVD RT	Hailey	024247	100	39
002230	114.685	BEG SLOW MOVING VEHICLE LANE LT	Hailey			39
002230	114.918	END SLOW MOVING VEHICLE LANE LT	Hailey			39
002230	115.185	AIRPORT SERVICE ENTRANCE LT	Hailey			39
002230	115.596	FOX ACRES RD RT	Hailey	024260	100	39
002230	115.706	4TH AVE RT	Hailey			39
002230	115.768	3RD AVE RT	Hailey	024266	100	39
002230	115.856	AIRPORT WAY LT	Hailey	024262	100.969	39
002230	116.064	S MAIN ST & MAPLE ST RT & LT	Hailey			39
002230	116.143	S MAIN ST & CHESTNUT ST RT & LT	Hailey			39
002230	116.223	S MAIN ST & ELM ST RT & LT	Hailey			39
002230	116.382	S MAIN ST & WALNUT ST RT & LT	Hailey			39
002230	116.448	S MAIN ST & CROY ST RT & LT	Hailey	024299	100	39
002230	116.526	N MAIN ST & E BULLION ST RT & W BULLION ST LT	Hailey	003720	4.58	39
002230	116.61	N MAIN ST & CARBONATE ST RT & LT	Hailey			39
002230	116.688	N MAIN ST & GALENA ST RT & LT	Hailey			39
002230	116.763	N MAIN ST & SILVER ST RT & LT	Hailey			39
002230	116.839	N MAIN ST & SPRUCE ST RT & LT	Hailey			39
002230	116.904	N MAIN ST & MYRTLE ST RT & LT	Hailey	024319	100.216	39
002230	117.073	EMPTY SADDLE TRL LT	Hailey	025002	100.374	39
002230	117.155	1ST AVE N RT	Hailey			39
002230	117.228	>>> Leaving City Limits <<<	Hailey			39
002230	117.236	MC KERCHER BLVD RT		025327	100	39
002230	117.407	MOUNTAIN VIEW LN LT				39
002230	117.76	ASPEN LAKES DR LT				39
002230	117.94	ASPEN LAKES DR LT				39
002230	118.05	W MEADOW DR RT				39
002230	118.128	ACCESS TO ITD MAINTENANCE YARD #41200 RT				39
002230	118.24	ENTRANCE TO ITD MAINTENANCE YARD #41200 RT				39
002230	118.294	ENT TO ELECTRICAL SUBSTATION RT				39
002230	118.3	TREASURE LN LT		025201	100	39
002230	118.5	TREASURE LN LT		025201	100.262	39
002230	119.095	SPRUCE WAY LT		023579	100.554	39
002230	119.268	DEER CREEK RD (NFD RD 097) LT		000783	110.943	39
002230	119.275	>>> Leaving Urban Limits <<< Hailey				39
002230	119.463	AUTOMATIC TRAFFIC COUNTER STA #68 *				39
002230	120.047	BUTTERCUP RD RT & ZINC SPUR RD LT		002528	103.744	39
002230	120.278	BEG IRRIGATION LATERAL # 17660				39
002230	121.018	OHIO GULCH RD RT & MALLARD LN LT		003710	0	39
002230	121.45	ALTURAS DR LT		023581	100	39
002230	121.652	ALTURAS DR LT		023581	100.274	39



IDAHO TRANSPORTATION DEPARTMENT

Effective Date:
01/19/2016

MILEPOINT LOG - STATE HIGHWAY SYSTEM

Route: All Record Type: All County: All Urban Area: All
 Maint. Dist.: 4 Foreman Area: All

---Intersecting---

Segment Code	Milepoint	Description of Milepoint	City Name	Segment Code	Milepoint	FA Route Number
SH 75		Main Route				
		Ascending				
		Road				
			ITD District 4			Blaine County
002230	122.055	RIVER BEND LN LT				39
002230	122.192	BEG BIG WOOD RIVER BRIDGE # 17666				39
002230	122.236	END BIG WOOD RIVER BRIDGE # 17666				39
002230	122.362	GREENHORN GULCH RD LT/FIRE STATION DR RT		023589	100.7	39
002230	122.707	EAST FORK RD RT/GREENHORN RD LT		003700	0	39
002230	122.74	BEG GREENHORN PEDESTRIAN UP # 17667				39
002230	123.478	BEG TURNOUT RT				39
002230	123.535	END TURNOUT RT				39
002230	123.75	RAINBOW BEND RD RT				39
002230	124.251	GIMLET RD RT				39
002230	124.415	MISCELLANEOUS LOCAL RD RT				39
002230	124.73	COLD SPRINGS RD RT				39
002230	124.86	BROADWAY RUN RD RT				39
002230	124.94	CRESS DR RT				39
002230	124.96	CRESS DR RT & LT				39
002230	125.034	CLEAR CREEK INDIAN PARK DR RT				39
002230	125.11	MCDONALD LN RT				39
002230	125.116	CLEAR CREEK CANYON RD LT				39
002230	125.497	OWL ROCK RD LT				39
002230	125.78	CTR MCHANVILLE PEDESTRIAN OP # 17668				39
002230	125.807	BROADWAY RUN RD RT & HOSPITAL DR LT				39
002230	125.882	SUNTREE HOLLOW RD RT				39
002230	125.969	BLUE HAVEN LN LT				39
002230	126.001	J AND J TR LT				39
002230	126.174	HOSPITAL DR LT				39
002230	126.296	BEG BIG WOOD RIVER BRIDGE # 17670				39
002230	126.322	END BIG WOOD RIVER BRIDGE # 17670				39
002230	126.376	>>> Entering City Limits <<<	Sun Valley			39
002230	126.683	>>> Leaving City Limits <<<	Sun Valley			39
002230	126.742	>>> Entering City Limits <<<	Sun Valley			39
002230	126.848	CTR ELKHORN PEDESTRIAN OP # 17672	Sun Valley			39
002230	126.857	ELKHORN RD RT & LT	Sun Valley	022679	100.447	39
002230	126.902	>>> Leaving City Limits <<<	Sun Valley			39
002230	126.902	>>> Entering City Limits <<<	Ketchum			39
002230	127.034	SH-75 & MEADOW CIRCLE LT	Ketchum	036588	100.233	39
002230	127.317	SH-75 & NELLS WAY LT	Ketchum	036587	100.252	39
002230	127.401	WEYAKIN DR RT	Ketchum	038257	100	39
002230	127.714	2ND AVE SOUTH LT	Ketchum			39
002230	127.814	MAIN ST (SH-75) & GARNET ST RT	Ketchum	036563	100	39
002230	127.845	MAIN ST (SH-75) & TOPAZ ST RT	Ketchum	036564	100	39
002230	127.879	MAIN ST (SH-75) & EMERALD ST RT	Ketchum	036565	100	39
002230	128.002	MAIN ST (SH-75) & GEM ST RT	Ketchum	036566	100	39
002230	128.053	MAIN ST & ANDREA LN LT	Ketchum			39
002230	128.053	MAIN ST & ANDREA LN LT	Ketchum	036570	100.046	39
002230	128.109	BEG TRAIL CREEK BRIDGE # 17675	Ketchum			39
002230	128.113	END TRAIL CREEK BRIDGE # 17675	Ketchum			39
002230	128.207	MAIN ST & RIVERS ST EAST RT & LT	Ketchum	036542	100.376	39
002230	128.259	MAIN ST & 1ST ST E RT & LT	Ketchum	036541	101.295	39
002230	128.313	MAIN ST & 2ND ST E RT & LT	Ketchum	036540	100.268	39
002230	128.363	MAIN ST & JCT SH-75 SPUR RT/SUN VALLEY RD LT	Ketchum	002231	0	39
002230	128.419	MAIN ST & 4TH ST E RT & LT	Ketchum	036538	100.439	39
002230	128.473	MAIN ST & 5TH ST E RT & LT	Ketchum	036537	100.191	39
002230	128.526	MAIN ST & 6TH ST RT & LT/WARM SPRINGS RD LT	Ketchum	003690	24.279	39
002230	128.711	MAIN ST & 9TH ST E RT	Ketchum	036560	100.506	39
002230	128.772	MAIN ST & 10TH ST LT	Ketchum	036530	100.232	39
002230	128.81	ENT CEMETERY RT	Ketchum			39
002230	129.236	MAIN ST & SADDLE RD RT & LT	Ketchum	023791	100	39
002230	129.503	MAIN ST & SHEEP MEADOW LN LT	Ketchum	036582	100.015	39
002230	129.704	MAIN ST & CLUBHOUSE DR RT	Ketchum	036575	100.487	39
002230	129.962	MAIN ST & ADAMS GULCH RD LT	Ketchum	000780	103.2	39



IDAHO TRANSPORTATION DEPARTMENT


Effective Date:
01/19/2016

MILEPOINT LOG - STATE HIGHWAY SYSTEM

Route: All Record Type: All County: All Urban Area: All
 Maint. Dist.: 4 Foreman Area: All

---Intersecting---

Segment Code	Milepoint	Description of Milepoint	City Name	Segment Code	Milepoint	FA Route Number
SH 75		Main Route Ascending Road ITD District 4 Blaine County				
002230	130.131	MAIN ST & N BIGWOOD DR RT	Ketchum			39
002230	130.131	MAIN ST & N BIGWOOD DR RT	Ketchum	036577	100.741	39
002230	130.433	>>> Leaving City Limits <<<	Ketchum			39
002230	130.708	RIVER ROCK RD LT				39
002230	131.122	HULEN MEADOWS (W SAGE) RD LT		000782	100	39
002230	131.691	BEG LAKE CREEK BRIDGE				39
		# 17678				
002230	131.712	LAKE CREEK DR (NFD RD 142) RT		023609	100	39
002230	131.795	COTTONWOOD DR RT				39
002230	132.754	GLASSFORD DR RT				39
002230	133.329	DIP CREEK RD RT				39
002230	133.823	FOX CREEK DR RT				39
002230	134.084	TRAILHEAD/CAMPGROUND LT				39
002230	134.542	HWY 75 & S ASPEN DR LT/EAGLE CREEK RT		023614	100.32	39
002230	134.61	EAGLE CREEK/CONCRETE CULVERT (OFF SYSTEM)				39
002230	134.626	HWY 75 & S ASPEN DR LT		023614	100	39
002230	134.739	S ASPEN DR LT				39
002230	134.849	MISC LOCAL RD RT				39
002230	135.066	BEG BIG WOOD RIVER BRIDGE				39
		# 17681				
002230	135.082	END BIG WOOD RIVER BRIDGE				39
002230	135.15	CHOCOLATE GULCH RD LT				39
002230	135.97	AUTOMATIC TRAFFIC COUNTER STA #28	*			39
002230	136.172	BEG BIG WOOD RIVER BRIDGE				39
		# 17686				
002230	136.182	END BIG WOOD RIVER BRIDGE				39
002230	136.28	SAWTOOTH NATIONAL FOREST BDRY (SIGN) RT				39
002230	136.335	N FORK CANYON RD (NFD RD 146) RT				39
002230	136.592	RD TO NORTH FORK CAMPGROUND LT				39
002230	137.53	ENT WOODRIVER PICNIC AREA LT				39
002230	137.606	BEG TURNOUT RT				39
002230	137.73	END TURNOUT RT				39
002230	138.375	WOOD RIVER CAMPGROUND LT				39
002230	138.67	BEG TURNOUT LT				39
002230	138.77	END TURNOUT LT				39
002230	139.073	GOAT CREEK CULVERT (OFF SYSTEM)				39
002230	139.29	BICYCLE/PEDESTRAIN TRAIL CROSSING				39
002230	140.09	BICYCLE/PEDESTRAIN TRAIL CROSSING				39
002230	140.107	VEHICLE TURNOUT/VIEWPOINT LT				39
002230	140.219	VEHICLE TURNOUT/VIEWPOINT LT				39
002230	140.408	CULVERT (OFF SYSTEM)				39
002230	140.846	BOULDER CREEK CONCRETE CULVERT (OFF SYSTEM)				39
002230	140.97	CULVERT (OFF SYSTEM)				39
002230	141.094	BOULDER CREEK RD (NFD RD 158) RT				39
002230	141.383	CULVERT (OFF SYSTEM)				39
002230	141.979	BEG VEHICLE TURN OUT/VIEWPOINT LT				39
002230	142.055	END VEHICLE TURN OUT/VIEWPOINT LT				39
002230	142.099	RD TO CATHEDRAL PINES ORG CAMP LT				39
002230	142.444	RD TO PLUNGE CAMPGROUND LT				39
002230	143.014	BEG BIG WOOD RIVER BRIDGE				39
		# 17690				
002230	143.034	END BIG WOOD RIVER BRIDGE				39
002230	143.132	RD TO EASLEY PICNIC SITE LT				39
002230	143.24	MISC LOCAL RD RT				39
002230	143.415	CULVERT (OFF SYSTEM)				39
002230	143.572	BAKER CREEK RD (NFD RD #162) LT				39
002230	143.6	MISC LOCAL RD (SNOWMOBILE PARKING AREA) RT				39
002230	144.092	SILVER CREEK RD RT				39
002230	144.21	BEG TURNOUT RT				39
002230	144.27	END TURNOUT RT				39
002230	144.865	BUTTERFIELD RD LT				39
002230	145.46	ANDERSON CREEK RD LT				39
002230	145.572	ANDERSON CREEK RD LT				39
002230	145.651	MISC LOCAL RD RT				39



IDAHO TRANSPORTATION DEPARTMENT


Effective Date:
01/19/2016

MILEPOINT LOG - STATE HIGHWAY SYSTEM

Route: All Record Type: All County: All Urban Area: All
 Maint. Dist.: 4 Foreman Area: All

---Intersecting---

Segment Code	Milepoint	Description of Milepoint	City Name	Segment Code	Milepoint	Route Number
SH 75		Main Route				
		Ascending				
		Road				
			ITD District 4			
						Blaine County
002230	145.728	CULVERT (OFF SYSTEM)				39
002230	145.82	CULVERT (OFF SYSTEM)				39
002230	145.98	RD TO CENTRAL ID 4-H CAMP LT				39
002230	145.998	MISC LOCAL RD RT				39
002230	146.203	BEG TURNOUT RT				39
002230	146.266	END TURNOUT RT				39
002230	146.61	CULVERT (OFF SYSTEM)				39
002230	146.65	BEG TURNOUT RT				39
002230	146.75	END TURNOUT RT				39
002230	146.752	PRAIRIE CREEK RD LT				39
002230	147.293	CULVERT (OFF SYSTEM)				39
002230	148	BEG VEHICLE TURNOUT RT				39
002230	148.04	END VEHICLE TURNOUT RT				39
002230	148.251	BEG BIG WOOD RIVER BRIDGE	# 17695			39
002230	148.26	END BIG WOOD RIVER BRIDGE	# 17695			39
002230	148.457	BEG VEHICLE TURNOUT RT				39
002230	148.525	END VEHICLE TURNOUT RT				39
002230	148.767	KING CREEK RD RT				39
002230	148.854	CULVERT (OFF SYSTEM)				39
002230	149.124	BEG VEHICLE TURNOUT LT				39
002230	149.126	OWL CREEK RD (NFD RD #181) LT				39
002230	149.151	SPRING CREEK RD (NFD RD # 182) RT				39
002230	149.153	END VEHICLE TURNOUT LT				39
002230	150.067	SOUTH CHERRY CREEK RD RT				39
002230	150.145	BEG VEHICLE TURNOUT LT				39
002230	150.19	END VEHICLE TURNOUT LT				39
002230	150.401	MISC LOCAL RD RT				39
002230	150.484	N CHERRY CREEK RD RT				39
002230	151.015	BEG VEHICLE TURNOUT LT				39
002230	151.017	GALENA-PIONEER CEMETERY RD RT				39
002230	151.065	END VEHICLE TURNOUT LT				39
002230	151.236	BEG VEHICLE TURNOUT LT				39
002230	151.281	END VEHICLE TURNOUT LT				39
002230	151.424	CULVERT (OFF SYSTEM)				39
002230	151.735	NFD RD #186 RT				39
002230	151.76	BEG VEHICLE TURNOUT (CHAIN-UP AREA) LT				39
002230	151.78	LOCAL RD LT				39
002230	151.83	END VEHICLE TURNOUT (CHAIN-UP AREA) LT				39
002230	151.915	NFD RD # 189 RT				39
002230	152.612	MISC LOCAL RD RT				39
002230	153.079	VEHICLE TURNOUT LT				39
002230	153.086	BEG BIG WOOD RIVER	# 17700			39
002230	153.338	CULVERT (OFF SYSTEM)				39
002230	153.356	BEG BIG WOOD RIVER	# 17705			39
002230	153.368	MISCELLANEOUS RD RT				39
002230	153.986	BEG VEHICLE TURNOUT LT				39
002230	154.02	END VEHICLE TURNOUT LT				39
002230	154.044	BEG VEHICLE TURNOUT LT				39
002230	154.067	END VEHICLE TURNOUT LT				39
002230	154.396	HORSE CREEK CONCRETE BOX CULVERT (OFF SYSTEM)				39
002230	155.356	BEG VEHICLE TURNOUT/VIEWPOINT LT				39
002230	155.386	END VEHICLE TURNOUT/VIEWPOINT LT				39
002230	156.001	END VEHICLE TURNOUT/VIEWPOINT LT				39
002230	156.12	HISTORICAL SITE #302 LT				39
002230	156.905	BEG VEHICLE TURNOUT/VIEWPOINT LT				39
002230	156.94	END VEHICLE TURNOUT/VIEWPOINT LT				39
002230	157.156	BEG VEHICLE TURNOUT/VIEWPOINT LT				39
002230	157.19	BEG VEHICLE TURNOUT/VIEWPOINT LT				39
002230	157.91	BEG TURNOUT RT				39
002230	157.954	GALENA SUMMIT; ELEV 8701' (SIGN) RT				39



IDAHO TRANSPORTATION DEPARTMENT


Effective Date:
01/19/2016

MILEPOINT LOG - STATE HIGHWAY SYSTEM

Route: All Record Type: All County: All Urban Area: All
 Maint. Dist.: 4 Foreman Area: All

---Intersecting---

Segment Code	Milepoint	Description of Milepoint	City Name	Segment Code	Milepoint	FA Route Number
SH 75	Main Route	Ascending	Road	ITD District 4	Blaine County	
002230	157.955	END TURNOUT RT				39
002230	158.86	BEG GALENA SUMMIT OVERLOOK LT				39
002230	158.95	END GALENA SUMMIT OVERLOOK LT				39
002230	160.911	HISTORICAL SITE #292 LT				39
002230	162.551	MISC LOCAL RD RT/CONN TO SALMON RV RD LT				39
002230	162.722	SALMON RIVER RD (NFD RD 215) LT				39
002230	162.888	BEG SALMON RIVER BRIDGE	# 17710			39
002230	162.898	END SALMON RIVER BRIDGE	# 17710			39
002230	162.988	BEG TURNOUT RT				39
002230	163.069	FRENCHMAN CREEK RD LT/END TURNOUT RT/BEG LT				39
002230	163.196	END TURNOUT LT				39
002230	163.217	BEG FRENCHMAN CREEK BRIDGE	# 17715			39
002230	163.749	MISC LOCAL RD LT				39
002230	164.025	MISC LOCAL RD LT				39
002230	164.09	BEG TURNOUT RT				39
002230	164.146	HISTORICAL SITE #364 RT				39
002230	164.19	END TURNOUT RT				39
002230	164.832	POLE CREEK RD (NFD RD 194) RT		000781	100	39
002230	164.891	MISC LOCAL RD LT				39
002230	165.029	SAWTOOTH CITY (SIGN RT; UNINCORPORATED)				39
002230	165.17	SKIDOO LN LT				39
002230	165.417	SMILEY CREEK AIRPORT RD RT/SKY LINE DR LT		018938	100	39
002230	165.512	HWY 75 & SMILEY CREEK RD LT		023623	100.439	39
002230	165.597	BEG SMILEY CREEK BRIDGE	# 17720			39
002230	165.647	BEG VEHICLE TURNOUT RT				39
002230	165.661	SMILEY CREEK RD LT				39
002230	165.707	END VEHICLE TURNOUT RT				39
002230	165.855	VADER DR LT				39
002230	165.889	SAWTOOTH CITY (UNINCORPOR./SIGN FACING DESC DIR)				39
002230	166.524	CULVERT OFF (SYSTEM)				39
002230	166.736	BEG BEAVER CREEK BRIDGE	# 17725			39
002230	166.792	HWY 75 & BEAVER CREEK RD LT		023626	100.563	39
002230	166.792	BEAVER CREEK RD LT				39
002230	166.82	HISTORICAL SITE #364 LT				39
002230	167.249	CULVERT (OFF SYSTEM)				39
002230	167.54	BEG TURNOUT RT				39
002230	167.64	END TURNOUT RT				39
002230	168.039	>>> Leaving County Limits <<< Blaine				39
SH 75	Main Route	Ascending	Road	ITD District 4	Custer County	
002230	168.039	>>> Entering County Limits <<< Custer				39
002230	168.5	ALTURAS LAKE RD (NFD RD 205) LT				39
002230	168.775	>>> Leaving County Limits <<< Custer				39
SH 75	Main Route	Ascending	Road	ITD District 4	Blaine County	
002230	168.775	>>> Entering County Limits <<< Blaine				39
002230	168.9	BEG TURNOUT LT				39
002230	169.01	END TURNOUT LT				39
002230	169.6	BEG TURNOUT LT				39
002230	169.69	END TURNOUT LT				39
002230	170.012	CABIN CREEK RD (NFD RD 318) LT				39
002230	171.336	NFD RD 208 (RD TO PETTIT LAKE) LT		000787	101.85	39
002230	171.909	MISC LOCAL RD LT				39
002230	172.103	>>> Leaving County Limits <<< Blaine				39
SH 75	Main Route	Ascending	Road	ITD District 4	Custer County	



IDAHO TRANSPORTATION DEPARTMENT

Effective Date:
01/19/2016

MILEPOINT LOG - STATE HIGHWAY SYSTEM

Route: All Record Type: All County: All Urban Area: All
 Maint. Dist.: 4 Foreman Area: All

---Intersecting---

Segment Code	Milepoint	Description of Milepoint	City Name	Segment Code	Milepoint	FA Route Number
SH 75		Main Route				
		Ascending				
		Road				
			ITD District 4			Custer County
002230	172.103	>>> Entering County Limits <<< Custer				39
002230	172.565	BEG VEHICLE TURNOUT RT				39
002230	172.59	END VEHICLE TURNOUT RT				39
002230	172.595	MISC LOCAL RD LT				39
002230	172.636	BEG SALMON RIVER BRIDGE	# 17730			39
002230	172.651	BEG VEHICLE TURNOUT RT				39
002230	172.704	END VEHICLE TURNOUT RT				39
002230	173.24	CULVERT (OFF SYSTEM)				39
002230	173.315	MISC LOCAL RD RT				39
002230	173.423	BEG VEHICLE TURNOUT RT				39
002230	173.465	END VEHICLE TURNOUT RT				39
002230	174.022	VALLEY RD RT				39
002230	174.084	BEG CHAMPION CREEK BRIDGE	# 17735			39
002230	174.552	4TH OF JULY CR RD RT				39
002230	174.58	4TH OF JULY CR RD LT				39
002230	174.666	BEG 4TH JULY CREEK BRIDGE	# 17740			39
002230	174.712	ENT SAWTOOTH VALLEY RANGER STATION RT				39
002230	174.91	CULVERT (OFF SYSTEM)				39
002230	175.295	CULVERT (OFF SYSTEM)				39
002230	175.705	CULVERT (OFF SYSTEM)				39
002230	175.935	CULVERT (OFF SYSTEM)				39
002230	176.034	CULVERT (OFF SYSTEM)				39
002230	176.215	BEG FISH CREEK BRIDGE	# 17745			39
002230	176.305	FISHER CREEK RD RT				39
002230	176.647	MISC LOCAL RD RT				39
002230	176.979	CULVERT (OFF SYTEM)				39
002230	177.458	MISC LOCAL RD RT				39
002230	177.463	CULVERT (OFF SYTEM)				39
002230	177.468	MISC LOCAL RD LT				39
002230	177.998	MISC LOCAL RD LT				39
002230	178.12	ENT OBSIDIAN (UNINCORPORATED) SIGN RT				39
002230	178.525	ENT WILLIAMS CREEK TRAILHEAD PRKNG RT				39
002230	178.593	CULVERT (OFF SYSTEM)				39
002230	179.532	BEG WILLIAMS CREEK BRIDGE	# 17750			39
002230	180.066	CULVERT (OFF SYSTEM)				39
002230	180.23	ENT ROCKY MOUNTAIN RANCH RT				39
002230	180.326	BEG GOLD CREEK BRIDGE	# 17755			39
002230	180.62	SPORTSMAN ACCESS LT				39
002230	181.844	MISC LOCAL RD LT				39
002230	182.059	CULVERT (OFF SYSYTEM)				39
002230	182.162	BEG VEHICLE TURNOUT LT				39
002230	182.261	MISC LOCAL RD RT				39
002230	182.283	END VEHICLE TURNOUT LT				39
002230	182.381	MISC LOCAL RD LT				39
002230	182.583	CULVERT (OFF SYSTEM)				39
002230	182.655	CULVERT (OFF SYSTEM)				39
002230	182.839	CULVERT (OFF SYSTEM)				39
002230	183.102	CULVERT (OFF SYSTEM)				39
002230	183.504	SAWTOOTH FISH HATCHERY LT				39
002230	183.597	MISC LOCAL RD (BOUNDARY CREEK TRAIL) RT				39
002230	184.29	BUCKHORN PICNIC AREA LT				39
002230	184.315	BUCKHORN PICNIC AREA LT				39
002230	184.356	BEG SALMON RIVER BRIDGE	# 17760			39
002230	184.368	END SALMON RIVER BRIDGE	# 17760			39
002230	184.404	RD 222 LT				39
002230	185.07	REDFISH LAKE RD LT		001346	102.06	39
002230	185.11	BEG REDFISH LAKE CREEK BRIDGE	# 17765			39
002230	185.471	ADDITIONAL REDFISH LAKE CAMPGROUND RT				39
002230	185.74	ENT SUNNY GULCH CAMPGROUND RT				39
002230	185.942	BEG VEHICLE TURNOUT RT				39



IDAHO TRANSPORTATION DEPARTMENT

Effective Date:
01/19/2016

MILEPOINT LOG - STATE HIGHWAY SYSTEM

Route: All Record Type: All County: All Urban Area: All
 Maint. Dist.: 4 Foreman Area: All

---Intersecting---

Segment Code	Milepoint	Description of Milepoint	City Name	Segment Code	Milepoint	FA Route Number
SH 75		Main Route				
		Ascending				
		Road				
						ITD District 4
						Custer County
002230	186.04	END VEHICLE TURNOUT RT				39
002230	186.3	UPPER ENT STANLEY RANGER STATION LT				39
002230	186.788	ENT STANLEY RANGER STATION LT				39
002230	189.201	>>> Entering City Limits <<<	Stanley			39
002230	189.378	JCT SH-21 LT	Stanley	002140	130.869	39
002230	189.7	>>> Leaving City Limits <<<	Stanley			39
002230	189.961	BEG VALLEY CREEK BRIDGE	# 17770			39
002230	190.013	SAWTOOTH TERRA TRACTS RD LT				39
002230	190.07	HISTORICAL SITES #328 & #406 LT				39
002230	190.557	LOWER STANLEY (SIGN RT; UNINCORPORATED)				39
002230	191.06	BEG TURNOUT RT				39
002230	191.12	END TURNOUT RT				39
002230	191.841	JOES GULCH JEEP RD LT/RIVER ACCESS RT				39
002230	192.212	BEG VEHICLE TURNOUT RT				39
002230	192.262	END VEHICLE TURNOUT RT				39
002230	192.99	ELKHORN CREEK (OFF SYSTEM)				39
002230	193.21	ROADSIDE PICNIC AREA RT				39
002230	193.275	BEG VEHICLE TURNOUT RT				39
002230	193.34	END VEHICLE TURNOUT RT				39
002230	193.379	BEG VEHICLE TURNOUT LT				39
002230	193.42	END VEHICLE TURNOUT LT				39
002230	193.74	ENT SALMON RIVER CAMPGROUND RT & LT				39
002230	194.1	BEG VEHICLE TURNOUT RT				39
002230	194.13	END VEHICLE TURNOUT RT				39
002230	194.245	BEG VEHICLE TURNOUT RT				39
002230	194.27	END VEHICLE TURNOUT RT				39
002230	194.36	COPPER CREEK CULVERT (OFF SYSTEM)				39
002230	194.794	RD TO CASINO CREEK CAMPGROUND RT				39
002230	195.11	LYNCH CREEK RD LT				39
002230	195.404	ENT RIVERSIDE CAMPGROUND RT & LT				39
002230	196.075	ENT MORMON BEND CAMPGROUND RT				39
002230	197.434	ENT BASIN CREEK CAMPGROUND LT				39
002230	197.482	BEG BASIN CREEK BRIDGE	# 17776			39
002230	197.492	BASIN CREEK RD				39
002230	198	BEG VEHICLE TURNOUT RT				39
002230	198.03	END VEHICLE TURNOUT RT				39
002230	199.006	UPPER HARDEN CREEK (CONC BOX CULVERT OFF SYSTEM)				39
002230	199.028	ROUGH CREEK RD RT/VEHICLE TURNOUT LT				39
002230	199.336	BEG VEHICLE TURNOUT/MISC LOCAL RD LT				39
002230	199.429	END VEHICLE TURNOUT/MISC LOCAL RD LT				39
002230	199.484	LOWER HARDEN CREEK (CULVERT OFF SYSTEM)				39
002230	201.48	ENT SUNBEAM HOT SPRINGS LT				39
002230	201.521	BEG VEHICLE TURNOUT RT				39
002230	201.545	END VEHICLE TURNOUT RT				39
002230	202.374	BEG VEHICLE TURNOUT RT				39
002230	202.41	HISTORICAL SITE #237 RT				39
002230	202.437	END VEHICLE TURNOUT RT				39
002230	202.439	YANKEE FORK RD LT		001192	100	39
002230	202.485	BEG YANKEE FORK SALMON RIVER BR	# 17780			39
002230	203.2	BEG TURNOUT RT				39
002230	203.24	END TURNOUT RT				39
002230	203.345	ENT DUTCHMAN FLAT CAMPGROUND LT				39
002230	203.59	ENT DUTCHMAN FLAT CAMPGROUND RT				39
002230	204.12	STOVE PIPE SPRINGS				39
002230	204.432	NFD RD 454 (ROBINSON BAR RD) RT		006191	100	39
002230	204.836	BEG VEHICLE TURNOUT RT & LT				39
002230	204.908	END VEHICLE TURNOUT RT & LT				39
002230	205.178	BEG SCENIC OVERLOOK RT				39
002230	205.22	END SCENIC OVERLOOK RT				39
002230	206.61	BEG VEHICLE TURNOUT RT				39



IDAHO TRANSPORTATION DEPARTMENT

Effective Date:
01/19/2016

MILEPOINT LOG - STATE HIGHWAY SYSTEM

Route: All Record Type: All County: All Urban Area: All
 Maint. Dist.: 4 Foreman Area: All

---Intersecting---

Segment Code	Milepoint	Description of Milepoint	City Name	Segment Code	Milepoint	FA Route Number
SH 75	Main Route	Ascending	Road	ITD District 4	Custer County	
002230	206.67	END VEHICLE TURNOUT RT				39
002230	206.99	ENT STOCKPILE SITE LT				39
002230	207.978	PEACH CREEK CULVERT (OFF SYSTEM)				39
002230	208.269	PEACH CREEK RD LT				39
002230	209.138	GARDNER CREEK CULVERT (OFF SYSTEM)				39
002230	210.394	BURNT CREEK CULVERT (OFF SYSTEM)				39
002230	210.65	ENT TORREY'S HOLE BOAT LAUNCHING AREA RT				39
002230	211.288	BADGER CREEK CULVERT (OFF SYSTEM)				39
002230	211.51	BEG VEHICLE TURNOUT RT				39
002230	211.56	END VEHICLE TURNOUT RT				39
002230	211.97	BEG VEHICLE TURNOUT RT				39
002230	212.08	END VEHICLE TURNOUT RT				39
002230	212.958	DEER SPRINGS CULVERT (OFF SYSTEM)				39
002230	213.34	BEG VEHICLE TURNOUT RT				39
002230	213.368	END VEHICLE TURNOUT RT				39
002230	213.413	MISC LOCAL RD LT				39
002230	213.484	BEG SALMON RIVER; SLATE CR BR	# 17786			39
002230	213.533	END SALMON RIVER; SLATE CR BR	# 17785			39
002230	213.549	NFD RD 666 (SLATE CREEK RD) RT				39
002230	213.939	MILL CREEK CULVERT (OFF SYSTEM)				39
002230	214.786	ENT HOLMAN CREEK CAMPGROUND RT				39
002230	214.938	HOLMAN CREEK CULVERT (OFF SYSTEM)				39
002230	214.999	BEG VEHICLE TURNOUT LT				39
002230	215.035	END VEHICLE TURNOUT LT				39
002230	215.64	THOMPSON CREEK RD LT				39
002230	215.77	SAWTOOTH NATIONAL RECREATION AREA BDRY (SIGN) LT				39
002230	216.21	SPRING GULCH RD RT				39
002230	217.122	ENT YANKEE FORK RANGER STATION LT				39
SH 77	Main Route	Ascending	Road	ITD District 4	Cassia County	
002300	0	JCT SH-81 RT; OLD HWY 30 LT	Malta	002310	0	2854
002300	0.128	CENTER ST & 1ST ST W RT	Malta	036809	100	2854
002300	0.503	>>> Leaving City Limits <<<	Malta			2854
002300	1.17	ENTRANCE TO STOCKPILE SITE RT				2854
002300	1.31	OVERHEAD UTILITY CROSSING				2854
002300	2.77	BEG TURNOUT LT				2854
002300	2.8	HISTORICAL SITE #169 LT				2854
002300	2.815	END TURNOUT LT				2854
002300	3.111	GAMBEL LN LT				2854
002300	3.396	CASSIA CREEK RD				2854
002300	4.815	WARD SHEEP RANCH RD LT				2854
002300	6.232	SEARS LN LT				2854
002300	6.994	SEARS LN LT				2854
002300	7.497	ELBA RD LT		005100	16.31	2854
002300	10.966	ENTRANCE TO AVIATION AID STATION RT				2854
002300	10.98	BEG TURNOUT LT				2854
002300	11.14	END TURNOUT LT				2854
002300	12.8	HOWELL CANYON RD LT		001024	107.24	2854
002300	13.847	MISCELLANEOUS RD RT & LT		029625	100.75	2854
002300	14.618	ANDERSON RD RT & LT				2854
002300	15.318	1300 E RD RT				2854
002300	16.024	1000 S RD RT & LT		013900	102.952	2854
002300	16.035	1250 E RD RT				2854
002300	17.437	1150 E RD LT				2854
002300	17.446	900 S RD RT & LT				2854
002300	17.799	>>> Entering City Limits <<<	Albion			2854
002300	18.045	MAIN ST LT	Albion	014217	100.427	2854
002300	18.104	MAIN ST & TREMAYNE ST LT	Albion			2854
002300	18.2	CONCRETE BOX CULVERT	Albion			2854
002300	18.27	MAIN ST & WHITMAN ST LT	Albion			2854



IDAHO TRANSPORTATION DEPARTMENT


Effective Date:
01/19/2016

MILEPOINT LOG - STATE HIGHWAY SYSTEM

Route: All Record Type: All County: All Urban Area: All
 Maint. Dist.: 4 Foreman Area: All

---Intersecting---

Segment Code	Milepoint	Description of Milepoint	City Name	Segment Code	Milepoint	FA Route Number
SH 77		Main Route Ascending	Road	ITD District 4		Cassia County
002300	18.338	MAIN ST & MARKET ST RT & LT	Albion			2854
002300	18.376	MAIN ST & SOUTH ST RT	Albion			2854
002300	18.4	HISTORICAL SITE #306 RT	Albion			2854
002300	18.424	MAIN ST & NORTH ST RT	Albion	013897	100	2854
002300	18.492	NORTH ST & WEST ST LT	Albion			2854
002300	18.631	NORTH ST & VAUGHN ST LT	Albion			2854
002300	18.859	>>> Leaving City Limits <<<	Albion			2854
002300	18.864	KELLY RD LT				2854
002300	18.889	BEG NEW ALIGNMENT				2854
002300	18.889	BEG NEW ALIGNMENT				2854
002300	20.839	950 E RD LT		013908	100.296	2854
002300	22.022	MILEPOST EQUATION MARKER				2854
002300	22.284	MP EQ 22.022 BK = 22.284 AH				2854
002300	22.78	END NEW ALIGNMENT				2854
002300	22.78	END NEW ALIGNMENT				2854
002300	23.041	WATER CANYON RD RT & E 500 S RD LT		004994	3.014	2854
002300	23.212	END NEW ALIGNMENT				2854
002300	23.212	END NEW ALIGNMENT				2854
002300	24.1	400 S RD LT				2854
002300	24.61	ENTRANCE TO ELECTRICAL SUBSTATION RT				2854
002300	25.033	BEG 'J' CANAL BRIDGE # 15230				2854
002300	25.113	300 S RD RT & LT		000969	108.44	2854
002300	25.547	BEG 'H' CANAL BRIDGE # 15235				2854
002300	26.132	200 S RD RT & LT				2854
002300	26.629	ENTRANCE TO GAS UTILITY SUBSTATION LT				2854
002300	26.954	>>> Entering City Limits <<<	Declo			2854
002300	26.972	850 E RD (SH-77) & 2ND ST LT	Declo	034097	100.124	2854
002300	27.151	CLARK ST (SH-77) & MAIN ST RT & LT	Declo	000983	101.009	2854
002300	27.215	CLARK ST (SH-77) & CENTER ST RT & LT	Declo	034098	100.185	2854
002300	27.256	CLARK ST & COOLEE ST LT	Declo			2854
002300	27.262	RR CROSSING #812622V	Declo			2854
002300	27.271	RR CROSSING #812622V	Declo			2854
002300	27.296	JCT SH-81 RT & LT	Declo	002310	26.216	2854
002300	27.344	BEG MARSH CREEK BRIDGE # 15240	Declo			2854
002300	27.351	END MARSH CREEK BRIDGE	Declo			2854
002300	27.646	>>> Leaving City Limits <<<	Declo			2854
002300	28.138	00 SOUTH RD RT & LT		000982	106.055	2854
002300	28.421	BEG MAIN SOUTHSIDE CANAL BRIDGE # 15245				2854
002300	28.426	END MAIN SOUTHSIDE CANAL BRIDGE				2854
002300	28.43	'G' CANAL RD RT				2854
002300	29.128	100 N RD RT & LT		013868	100.461	2854
002300	29.134	BEG 'F' CANAL BRIDGE # 15250				2854
002300	29.142	END 'F' CANAL BRIDGE				2854
002300	30.177	200 N RD RT & LT				2854
002300	30.676	JCT I-84 EB ON/OFF RAMPS IC# 216		001228	0.17	2854
SH 79		Main Route Ascending	Road	ITD District 4		Jerome County
002250	0	BEG OF SH-79 & EB ON/OFF RAMPS RT & LT	Jerome	001194	0	2751
002250	0.059	BEG I-84 OVERPASS IC# 168 # 15310	Jerome			2751
002250	0.098	CTR I-84 OVERPASS IC# 168 # 15310	Jerome	001010	168.001	2751
002250	0.177	END I-84 OVERPASS IC# 168	Jerome			2751
002250	0.229	JCT I-84 WB ON/OFF RAMPS IC# 168	Jerome	001196	0	8072
002250	0.229	JCT I-84 WB ON/OFF RAMPS IC# 168	Jerome	001196	0	2751
002250	0.229	>>> Entering Urban Limits <<< Jerome	Jerome			8072
002250	0.257	END OF SH-79 & S LINCOLN AVE AHEAD	Jerome			8072



IDAHO TRANSPORTATION DEPARTMENT


Effective Date:
01/19/2016

MILEPOINT LOG - STATE HIGHWAY SYSTEM

Route: All Record Type: All County: All Urban Area: All
 Maint. Dist.: 4 Foreman Area: All

---Intersecting---

Segment Code	Milepoint	Description of Milepoint	City Name	Segment Code	Milepoint	FA Route Number
SH 81		Main Route	Ascending			
			Road			
			ITD District 4			Cassia County
002310	0	CENTER ST RT & JCT SH-77 LT	Malta	005110	24.136	2848
002310	0.126	MAIN ST & 1ST ST N LT	Malta	036807	100.249	2848
002310	0.25	MAIN ST & 2ND ST N RT & LT	Malta	036808	100.256	2848
002310	0.373	MAIN ST & 3RD ST N LT	Malta	036810	100.12	2848
002310	0.498	MAIN ST & 4TH ST N RT & LT	Malta	001025	100	2848
002310	0.748	MAIN ST & 5TH ST N RT	Malta			2848
002310	0.748	>>> Leaving City Limits <<<	Malta			2848
002310	1.502	1400 S RD RT				2848
002310	2.502	1300 S RD RT				2848
002310	3.007	TIFFLER LN RT				2848
002310	3.396	GAMBLE LANE RT		013929	100	2848
002310	5.626	1000 S RD LT				2848
002310	6.751	MISCELLANEOUS RD LT		029004	100	2848
002310	7.048	MISCELLANEOUS RD LT		029004	100.455	2848
002310	7.888	800 S RD RT		002630	0	2848
002310	7.95	ENTRANCE TO ELECTRICAL SUBSTATION LT				2848
002310	8.93	700 S RD LT				2848
002310	9.934	600 S RD RT		013917	100	2848
002310	10.93	ENTRANCE TO GAS PIPELINE PUMP STATION LT				2848
002310	11.94	400 S RD RT				2848
002310	12.946	300 S RD RT				2848
002310	12.97	ENTRANCE TO ELECTRICAL SUBSTATION RT				2848
002310	14.75	CENTER OF TRUCK SCALE (SATELLITE POE) RT				2848
002310	15.09	BEG TURNOUT LT				2848
002310	15.14	END TURNOUT LT				2848
002310	15.166	JCT SH-81 SPUR RT		002311	0	2848
002310	18.312	ENTRANCE TO STOCKPILE SITE RT				2848
002310	18.385	FISHER CUTOFF RD RT				2848
002310	18.385	FISHER CUTOFF RD RT				2848
002310	21.232	WOOD RANCH RD LT				2848
002310	21.28	OVERHEAD UTILITY CROSSING				2848
002310	22.082	1250 E RD RT		000985	100	2848
002310	23.613	BEG 'J' CANAL BRIDGE # 16606				2848
002310	23.623	END J CANAL BRIDGE				2848
002310	23.797	HWY 81 BYPASS LT		000984	100	2848
002310	24.216	1050 E RD RT & LT		000982	108.625	2848
002310	25.076	BEG 'H' CANAL BRIDGE # 16611				2848
002310	25.094	END 'H' CANAL BRIDGE				2848
002310	25.202	950 E RD RT & LT				2848
002310	26.04	>>> Entering City Limits <<<	Declo			2848
002310	26.059	BEG MARSH CREEK CANAL BRIDGE # 16616	Declo			2848
002310	26.216	JCT SH-77 RT & LT	Declo	002300	27.296	2848
002310	26.284	BEG SOUTHSIDE CANAL BRIDGE # 16620	Declo			2848
002310	26.459	4TH W ST RT & LT	Declo			2848
002310	26.717	>>> Leaving City Limits <<<	Declo			2848
002310	27.226	S 750 E RD RT & LT		000982	104.075	2848
002310	27.589	WALKER LN LT		027817	100	2848
002310	28.228	650 E RD RT & LT				2848
002310	28.618	SPRING CREEK RD RT				2848
002310	28.702	HWY 81 & 600 EAST LT & RT		028530	100.141	2848
002310	28.95	SPRING CREEK				2848
002310	29.206	SPRING CREEK RD RT				2848
002310	29.262	550 E RD LT				2848
002310	29.633	510 E RD LT		013862	100	2848
002310	29.712	RIVERSIDE DR LT		013861	100	2848
002310	30.199	450 E RD LT		000979	107.974	2848
002310	31.176	350 E RD LT		000978	105.92	2848
002310	31.986	E 100 S RD LT		006199	102.227	2848
002310	32.213	250 E RD LT		005010	5.21	2848
002310	32.679	70 S RD RT		014024	100	2848



IDAHO TRANSPORTATION DEPARTMENT


Effective Date:
01/19/2016

MILEPOINT LOG - STATE HIGHWAY SYSTEM

Route: All Record Type: All County: All Urban Area: All
 Maint. Dist.: 4 Foreman Area: All

---Intersecting---

Segment Code	Milepoint	Description of Milepoint	City Name	Segment Code	Milepoint	FA Route Number
SH 81						
Main Route		Ascending	Road	ITD District 4		Cassia County
002310	32.851	CHURCHILL DR RT				2848
002310	32.86	>>> Entering Urban Limits <<< Burley				7672
002310	33.618	>>> Entering City Limits <<<	Burley			7672
002310	33.626	CONNECTOR TO/FROM 16TH ST LT	Burley	032655	100.052	7672
002310	33.674	GOLF COURSE RD RT & 16TH ST LT	Burley	005130	2.998	7672
002310	33.91	CONNECTOR FROM I-84B LT	Burley	025320	100.155	7672
002310	33.978	JCT US-30/I-84B RT & LT	Burley	002040	258.723	7672
I 84						
Main Route		Ascending	Road	ITD District 4		Elmore County
001010	121.135	>>> Leaving City Limits <<<	Glenns Ferry			84
001010	121.189	CTR I-84B UNDERPASS IC# 121 # 16585		001050	1.35	84
001010	121.44	BEG WB OFF RAMP IC# 121		001159	0	84
001010	121.478	END EB ON RAMP IC# 121		001158	0.292	84
001010	121.616	BEG RR/SNAKE RIVER OP EBL # 15965				84
001010	121.618	BEG RR/SNAKE RIVER OP WBL # 15970				84
001010	121.834	END RR/SNAKE RIVER EBL OP				84
001010	121.835	END RR/SNAKE RIVER WBL OP				84
001010	122.959	CULVERT (OFF SYSTEM) EBL & WBL				84
001010	123.81	I-84 KING HILL CANA BRIDGE #15973				84
001010	124.889	MAINTENANCE CROSSOVER				84
001010	124.93	BEG EB OFF RAMP IC# 125		001161	0	84
001010	124.964	END WB ON RAMP IC# 125		001164	0.27	84
001010	125.227	CTR 18TH E ST UNDERPASS IC# 125 # 19860		005370	10.97	84
001010	125.496	BEG WB OFF RAMP IC# 125		001163	0	84
001010	125.529	END EB ON RAMP IC# 125		001162	0.308	84
001010	127.232	BEG MACHINE PASS OVERPASS # 15977				84
001010	127.455	KING HILL MAIN CANAL (OFF SYSTEM) WBL				84
001010	127.496	KING HILL MAIN CANAL (OFF SYSTEM) EBL				84
001010	128.003	BEG SNAKE RIVER BRIDGE WBL # 15985				84
001010	128.012	BEG SNAKE RIVER BRIDGE EBL # 15980				84
001010	128.201	END SNAKE RIVER BRIDGE WBL				84
001010	128.208	END SNAKE RIVER BRIDGE EBL				84
001010	128.647	CTR RR UNDERPASS # 27985				84
001010	128.688	BEG EB OFF RAMP IC# 129		001165	0	84
001010	128.748	END WB ON RAMP IC# 129		001168	0.296	84
001010	129.038	CTR PARKS LOOP RD UP IC# 129 # 19900		005330	161.328	84
001010	129.25	BEG WB OFF RAMP IC# 129		001167	0	84
001010	129.326	END EB ON RAMP IC# 129		001166	0.294	84
001010	130.038	CULVERT (OFF SYSTEM) EBL & WBL				84
001010	131.723	CULVERT (OFF SYSTEM) EBL & WBL				84
001010	132.243	>>> Leaving County Limits <<< Elmore				84
I 84						
Main Route		Ascending	Road	ITD District 4		Gooding County
001010	132.243	>>> Entering County Limits <<< Gooding				84
001010	132.254	MAINTENANCE CROSSOVER				84
001010	132.39	CTR POWER PLANT RD UNDERPASS # 24490		001654	103.52	84
001010	132.525	END BLISS WB REST AREA		000128	10.913	84
001010	132.621	BEG BLISS EB REST AREA #13303		000124	10	84
001010	133.444	BEG BLISS WB REST AREA #13304		000128	10	84
001010	133.641	END BLISS EB REST AREA		000124	11.033	84
001010	136.05	MAINTENANCE CROSSOVER				84
001010	136.276	END WB ON RAMP IC# 137		001172	0.838	84
001010	136.705	BEG EB OFF RAMP IC# 137		001169	0	84
001010	137.088	CTR I-84B UNDERPASS IC# 137 # 13535		002040	169.525	84
001010	137.468	BEG WB OFF RAMP IC# 137		001171	0	84
001010	137.53	END EB ON RAMP IC# 137		001170	0.416	84
001010	137.872	MAINTENANCE CROSSOVER				84
001010	139.19	CULVERT (OFF SYSTEM) EBL				84
001010	139.203	CULVERT (OFF SYSTEM) WBL				84



IDAHO TRANSPORTATION DEPARTMENT

Effective Date:
01/19/2016

MILEPOINT LOG - STATE HIGHWAY SYSTEM

Route: All Record Type: All County: All Urban Area: All
Maint. Dist.: 4 Foreman Area: All

---Intersecting---

Segment Code	Milepoint	Description of Milepoint	City Name	Segment Code	Milepoint	FA Route Number
I 84		Main Route				
		Ascending				
		Road				
			ITD District 4			
						Gooding County
001010	139.377	CTR CLOVER CREEK RD UP # 24495		001608	106.103	84
001010	139.648	BRIDGE (OFF SYSTEM) EBL				84
001010	139.66	BRIDGE (OFF SYSTEM) WBL				84
001010	139.712	MAINTENANCE CROSSOVER				84
001010	139.713	>>> Entering City Limits <<<	Bliss			84
001010	139.739	>>> Leaving City Limits <<<	Bliss			84
001010	140.061	BEG RR BRIDGE EBL # 16015				84
001010	140.072	>>> Entering City Limits <<<	Bliss			84
001010	140.075	BEG RR BRIDGE WBL # 16020	Bliss			84
001010	140.083	>>> Leaving City Limits <<<	Bliss			84
001010	140.087	BEG EB OFF RAMP IC# 141		001174	0	84
001010	140.112	END RR BRIDGE EBL				84
001010	140.13	END RR BRIDGE WBL				84
001010	140.165	END WB ON RAMP IC# 141		001177	0.36	84
001010	140.425	CTR I-84B UNDERPASS IC# 141 # 13095		002240	138.853	84
001010	140.815	BEG WB OFF RAMP IC# 141		001176	0	84
001010	140.858	END EB ON RAMP IC# 141		001175	0.515	84
001010	140.927	MAINTENANCE CROSSOVER				84
001010	141.189	CULVERT (OFF SYSTEM) EBL & WBL				84
001010	142.475	CULVERT (OFF SYSTEM) EBL & WBL				84
001010	143.485	CTR FRONTAGE RD UP # 24500		001635	102.639	84
001010	144.695	CULVERT (OFF SYSTEM) EBL & WBL				84
001010	145.076	OVERHEAD UTILITY CROSSING				84
001010	145.263	CULVERT (OFF SYSTEM) EBL & WBL				84
001010	145.666	CULVERT (OFF SYSTEM) EBL & WBL				84
001010	145.815	MAINTENANCE CROSSOVER				84
001010	145.995	BEG OLD MALAD RV RD OP EBL # 16035				84
001010	146.009	BEG OLD MALAD RV RD OP WBL # 16040				84
001010	146.013	CTR OLD MALAD RV RD OP EBL # 16035		001636	101.055	84
001010	146.03	CTR OLD MALAD RV RD OP WBL # 16040		001636	101.32	84
001010	146.058	BEG MALAD RIVER BRIDGE EBL # 16045				84
001010	146.073	BEG MALAD RIVER BRIDGE WBL # 16050				84
001010	146.106	END MALAD RIVER BRIDGE EBL				84
001010	146.126	END MALAD RIVER BRIDGE WBL				84
001010	146.228	MAINTENANCE CROSSOVER				84
001010	146.335	CULVERT (OFF SYSTEM) EBL				84
001010	146.363	CULVERT (OFF SYSTEM) WBL				84
001010	146.52	BEG EB OFF RAMP IC# 147		001178	0	84
001010	146.524	END WB ON RAMP IC# 147		001181	0.405	84
001010	146.552	CULVERT (OFF SYSTEM) EBL & WBL				84
001010	146.882	CTR 2350 S RD UP IC# 147 # 24520		005620	3.873	84
001010	147.237	END EB ON RAMP IC# 147		001179	0.421	84
001010	147.296	BEG WB OFF RAMP IC# 147		001180	0	84
001010	147.467	MAINTENANCE CROSSOVER				84
001010	147.764	CULVERT (OFF SYSTEM) EBL				84
001010	147.779	CULVERT (OFF SYSTEM) WBL				84
001010	147.908	MAINTENANCE CROSSOVER				84
001010	148.244	CULVERT (OFF SYSTEM) EBL & WBL				84
001010	148.784	OVERHEAD UTILITY CROSSING				84
001010	148.873	CULVERT (OFF SYSTEM) EBL & WBL				84
001010	149.871	MAINTENANCE CROSSOVER/BRIDGE OP #16060				84
001010	151.594	BEG 2700S RD OVERPASS (EBL & WBL) # 16065				84
001010	151.6	CTR 2700 S RD OVERPASS (EBL & WBL) # 16065		001649	100.092	84
001010	151.602	END 2700 S RD OVERPASS				84
001010	152.648	BEG 'W' CANAL BRIDGE # 16070				84
001010	152.784	W CANAL CULVERT (OFF SYSTEM) EBL & WBL				84
001010	153.15	CTR 2800 S RD UNDERPASS # 24530		001646	101.856	84
001010	153.431	CULVERT (OFF SYSTEM) EBL & WBL				84
001010	153.959	CULVERT (OFF SYSTEM) EBL & WBL				84
001010	154.836	BEG 'W-26' CANAL BRIDGE # 16080				84



IDAHO TRANSPORTATION DEPARTMENT

Effective Date:
01/19/2016

MILEPOINT LOG - STATE HIGHWAY SYSTEM

Route: All Record Type: All County: All Urban Area: All
 Maint. Dist.: 4 Foreman Area: All

---Intersecting---

Segment Code	Milepoint	Description of Milepoint	City Name	Segment Code	Milepoint	FA Route Number
I 84	Main Route	Ascending	Road	ITD District 4	Gooding County	
001010	154.956	END WB ON RAMP IC# 155		001183	0.385	84
001010	154.989	BEG EB OFF RAMP IC# 155		001182	0	84
001010	155.279	CTR SH-46 SPUR UP IC# 155 # 14410		002201	0.073	84
001010	155.623	END EB ON RAMP IC# 155		001264	0.403	84
001010	155.708	BEG WB OFF RAMP IC# 155		001265	0	84
001010	155.852	MAINTENANCE CROSSOVER				84
001010	156.043	OVERHEAD UTILITY CROSSING (EBL & WBL)				84
001010	156.048	>>> Entering City Limits <<<	Wendell			84
001010	156.14	>>> Leaving City Limits <<<	Wendell			84
001010	156.213	END WB ON RAMP IC# 157		001187	0.36	84
001010	156.262	BEG EB OFF RAMP IC# 157		001184	0	84
001010	156.591	CTR SH-46 UNDERPASS IC# 157 # 14320		002200	0.065	84
001010	156.598	>>> Entering City Limits <<<	Wendell			84
001010	156.941	BEG WB OFF RAMP IC# 157	Wendell	001186	0	84
001010	157.012	END EB ON RAMP IC# 157	Wendell	001185	0.412	84
001010	157.111	OVERHEAD UTILITY CROSSING	Wendell			84
001010	157.114	>>> Leaving City Limits <<<	Wendell			84
001010	157.115	MAINTENANCE CROSSOVER				84
001010	157.24	BEG 'W9' LATERAL CANAL # 16095				84
001010	158.156	OVERHEAD UTILITY CROSSING				84
001010	158.223	BEG 'S13' LATERAL CANAL # 16100				84
001010	159.226	AUTOMATIC TRAFFIC COUNTER STA #7 *				84
001010	159.249	CTR 2200 E RD UNDERPASS # 19515		005690	0.288	84
001010	159.756	BEG S10 CANAL (EBL & WBL) # 16110				84
001010	161.319	>>> Leaving County Limits <<< Gooding				84
I 84	Main Route	Ascending	Road	ITD District 4	Jerome County	
001010	161.319	>>> Entering County Limits <<< Jerome				84
001010	161.329	CTR 2400 E RD UNDERPASS # 24830		001912	106.188	84
001010	161.565	BEG 'S10' CANAL # 16120				84
001010	162.253	BEG 'S19' CANAL # 16125				84
001010	163.265	CULVERT (OFF SYSTEM) WBL				84
001010	163.27	CULVERT (OFF SYSTEM) EBL				84
001010	163.402	OVERHEAD UTILITY CROSSING				84
001010	163.418	CTR 300 W RD UNDERPASS # 24835		001913	106.034	84
001010	163.985	CULVERT (OFF SYSTEM) EBL & WBL				84
001010	164.442	OVERHEAD UTILITY CROSSING				84
001010	164.59	MAINTENANCE CROSSOVER				84
001010	164.683	BEG 'J' COULEE CANAL BRIDGE EBL # 16135				84
001010	164.695	BEG 'J' COULEE CANAL BRIDGE WBL # 16140				84
001010	164.77	MAINTENANCE CROSSOVER				84
001010	164.877	BEG EB OFF RAMP IC# 165		001188	0	84
001010	164.914	END WB ON RAMP IC# 165		001191	0.368	84
001010	165.16	CTR SH 25 UNDERPASS IC# 165 # 13030		002270	0.089	84
001010	165.442	BEG WB OFF RAMP IC# 165		001190	0	84
001010	165.454	END EB ON RAMP IC# 165		001189	0.362	84
001010	165.726	MAINTENANCE CROSSOVER				84
001010	165.842	BEG 'N-3' CANAL EBL # 16150				84
001010	165.884	OVERHEAD UTILITY CROSSING				84
001010	166	BEG 'N-3' CANAL WBL # 16155				84
001010	166.008	BEG 'N-3' CANAL EBL # 16155				84
001010	166.358	CTR 100 S RD UNDERPASS # 24840		001924	104.275	84
001010	167.104	CULVERT (OFF SYSTEM) EBL & WBL				84
001010	167.494	MAINTENANCE CROSSOVER				84
001010	167.516	>>> Entering City Limits <<<	Jerome			84
001010	167.588	END WB ON RAMP IC# 168	Jerome	001196	0.307	84
001010	167.738	BEG EB OFF RAMP IC# 168	Jerome	001193	0	84
001010	168.001	CTR I-84 UP (S LINCOLN AVE) IC# 168 # 15310	Jerome	002250	0.098	84
001010	168.22	BEG WB OFF RAMP IC# 168	Jerome	001195	0	84
001010	168.381	END EB ON RAMP IC# 168	Jerome	001194	0.3	84



IDAHO TRANSPORTATION DEPARTMENT

Effective Date:
01/19/2016

MILEPOINT LOG - STATE HIGHWAY SYSTEM

Route: All Record Type: All County: All Urban Area: All
 Maint. Dist.: 4 Foreman Area: All

---Intersecting---

Segment Code	Milepoint	Description of Milepoint	City Name	Segment Code	Milepoint	FA Route Number
I 84		Main Route				
		Ascending				
		Road				
						ITD District 4
						Jerome County
001010	168.561	MAINTENANCE CROSSOVER	Jerome			84
001010	168.659	>>> Leaving City Limits <<<	Jerome			84
001010	168.663	OVERHEAD UTILITY CROSSING				84
001010	168.996	CULVERT (OFF SYSTEM) EBL & WBL				84
001010	170.036	BEG 400 S RD OVERPASS EBL # 16170				84
001010	170.046	BEG 400 S RD OVERPASS WBL # 16175				84
001010	170.05	CTR 400 S RD OVERPASS EBL # 16170		008673	107.018	84
001010	170.063	CTR 400 S RD OVERPASS WBL # 16175		008673	107.046	84
001010	170.803	CULVERT				84
001010	170.826	OVERHEAD UTILITY CROSSING				84
001010	170.88	JEROME EAST ATR #237	*			84
001010	171.067	MAINTENANCE CROSSOVER				84
001010	171.188	CULVERT ('K' COULEE) EBL & WBL				84
001010	171.327	BEG JCT US 93 EB RA #17103		000192	10	84
001010	171.683	END JCT US 93 EB RA		000192	10.367	84
001010	171.915	MAINTENANCE CROSSOVER				84
001010	172.226	BEG I084 R 173 E OF		001197	0	84
001010	172.272	END WB ON RAMP IC# 173		001200	0.722	84
001010	172.802	END WB ON RAMP IC #173		030422	1.084	84
001010	172.987	BEG US 93 OP IC# 173 WBL # 16186				84
001010	172.988	BEG US 93 OP IC# 173 EBL # 16181				84
001010	173.007	CTR US 93 OP IC# 173 WBL # 16186		002220	53.091	84
001010	173.013	CTR US 93 OP IC# 173 EBL # 16180		002220	53.013	84
001010	173.022	END US 93 OP IC# 173 WBL				84
001010	173.023	END US 93 OP IC# 173 EBL				84
001010	173.561	CULVERT (OFF SYSTEM) EBL & WBL				84
001010	173.677	BEG WB OFF RAMP IC# 173		001199	0	84
001010	173.857	MAINTENANCE CROSSOVER				84
001010	173.924	I084 R 173 E ON RT		001198	0.918	84
001010	174.249	OVERHEAD UTILITY CROSSING				84
001010	174.26	OVERHEAD UTILITY CROSSING				84
001010	174.418	OVERHEAD UTILITY CROSSING				84
001010	175.635	MAINTENANCE CROSSOVER				84
001010	176.625	BEG WINDY GLENN RD OVERPASS WBL # 16195				84
001010	176.626	BEG WINDY GLENN RD OVERPASS EBL # 16190				84
001010	176.63	CTR WINDY GLENN RD OVERPASS WBL # 16195		009540	104.324	84
001010	176.631	CTR WINDY GLENN RD OVERPASS EBL # 16190		009540	104.285	84
001010	178.718	OVERHEAD UTILITY CROSSING EBL				84
001010	178.745	OVERHEAD UTILITY CROSSING WBL				84
001010	179.447	TWIN FALLS CREEK CULVERT (OFF SYSTEM) EBL & WBL				84
001010	180.049	OVERHEAD UTILITY CROSSING				84
001010	180.184	CTR VINEYARD ROAD UNDERPASS # 24865		001933	100.091	84
001010	181.273	MAINTENANCE CROSSOVER				84
001010	181.532	END WB ON RAMP IC# 182		001204	0.335	84
001010	181.62	BEG EB OFF RAMP IC# 182		001201	0	84
001010	181.888	CTR SH 50 UNDERPASS IC# 182 # 14525		002260	4.721	84
001010	182.225	MAINTENANCE CROSSOVER				84
001010	182.264	BEG WB OFF RAMP IC# 182		001203	0	84
001010	182.265	END EB ON RAMP IC# 182		001202	0.373	84
001010	184.167	BEG BODENHEIMER RD OVERPASS EBL # 16210				84
001010	184.168	BEG BODENHEIMER RD OVERPASS WBL # 16215				84
001010	184.176	CTR BODENHEIMER RD OVERPASS WBL # 16215		007958	100.034	84
001010	184.178	CTR BODENHEIMER RD OVERPASS EBL # 16210		007958	100.013	84
001010	184.282	BEG 'C' LATERAL CANAL BRIDGE (WBL & EBL) # 16220				84
001010	184.766	OVERHEAD UTILITY CROSSING				84
001010	184.821	CTR MACHINE PASS (EBL & WBL) # 16225				84
001010	185.266	OVERHEAD UTILITY CROSSING				84
001010	185.623	'C-32' CANAL WBL				84
001010	185.634	'C-32' CANAL EBL				84
001010	186.268	CTR EDEN ROAD UNDERPASS # 24880		001935	102.499	84



IDAHO TRANSPORTATION DEPARTMENT


Effective Date:
01/19/2016

MILEPOINT LOG - STATE HIGHWAY SYSTEM

Route: All Record Type: All County: All Urban Area: All
 Maint. Dist.: 4 Foreman Area: All

---Intersecting---

Segment Code	Milepoint	Description of Milepoint	City Name	Segment Code	Milepoint	FA Route Number
I 84		Main Route	Road			
		Ascending				
			ITD District 4			Jerome County
001010	186.279	AUTOMATIC TRAFFIC COUNTER STA #66	*			84
001010	186.303	CULVERT (OFF SYSTEM) EBL				84
001010	186.314	CULVERT (OFF SYSTEM) WBL				84
001010	187.718	MAINTENANCE CROSSOVER				84
001010	187.951	BEG EB OFF RAMP IC# 188		001205	0	84
001010	187.958	END WB ON RAMP IC# 188		001208	0.317	84
001010	188.257	BEG VALLEY RD OP IC# 188 WBL # 16240				84
001010	188.259	BEG VALLEY RD OP IC# 188 EBL # 16235				84
001010	188.27	CTR VALLEY RD OP IC# 188 EBL # 16235		005860	9.888	84
001010	188.271	CTR VALLEY RD OP IC# 188 WBL # 16240		005860	9.907	84
001010	188.59	BEG WB OFF RAMP IC# 188		001207	0	84
001010	188.686	END EB ON RAMP IC# 188		001206	0.42	84
001010	188.715	BEG 'C' CANAL BRIDGE EBL # 16245				84
001010	188.716	BEG 'C' CANAL BRIDGE WBL # 16245				84
001010	188.951	MAINTENANCE CROSSOVER				84
001010	189.261	B-1 DITCH CULVERT (OFF SYSTEM) EBL & WBL				84
001010	189.454	BEG 1900 E RD OVERPASS EBL # 16255				84
001010	189.455	BEG 1900 E RD OVERPASS WBL # 16260				84
001010	189.467	CTR 1900 E RD OVERPASS WBL # 16260		005870	2.909	84
001010	189.47	CTR 1900 E RD OVERPASS EBL # 16255		005870	2.853	84
001010	189.478	END 1900 E RD OVERPASS EBL				84
001010	189.479	END 1900 E RD OVERPASS WBL				84
001010	190.912	B DITCH CULVERT (OFF SYSTEM) WBL				84
001010	190.934	B DITCH CULVERT (OFF SYSTEM) EBL				84
001010	191.49	OVERHEAD UTILITY CROSSING				84
001010	192.743	MAINTENANCE CROSSOVER				84
001010	192.843	BEG 'C' CANAL BRIDGE WBL # 16270				84
001010	192.847	BEG 'C' CANAL BRIDGE EBL # 16265				84
001010	193.106	END WB ON RAMP IC# 194		001212	0.395	84
001010	193.112	BEG EB OFF RAMP IC# 194		001209	0	84
001010	193.491	CTR RIDGEWAY RD UP IC# 194 # 13050		002270	30.483	84
001010	193.888	BEG WB OFF RAMP IC# 194		001211	0	84
001010	193.906	END EB ON RAMP IC# 194		001210	0.421	84
001010	194.071	BEG MAIN NORTHSIDE CNL BR WBL # 16285				84
001010	194.081	BEG MAIN NORTHSIDE CNL BR EBL # 16280				84
001010	194.111	END NORTHSIDE MAIN CANAL WBL				84
001010	194.119	END NORTHSIDE MAIN CANAL EBL				84
001010	194.392	MAINTENANCE CROSSOVER				84
001010	194.804	CULVERT (OFF SYSTEM) EBL & WBL				84
001010	195.496	OVERHEAD UTILITY CROSSING				84
001010	195.513	BEG MILNER-GOODING CANAL BR EBL # 16290				84
001010	195.523	BEG MILNER-GOODING CANAL BR WBL # 16295				84
001010	195.534	END MILNER-GOODING CANAL BR EBL				84
001010	195.541	END MILNER-GOODING CANAL BR WBL				84
001010	196.25	OVERHEAD UTILITY CROSSING				84
001010	196.378	CULVERT (OFF SYSTEM) EBL				84
001010	196.436	CULVERT (OFF SYSTEM) WBL				84
001010	197.466	OVERHEAD UTILITY CROSSING				84
001010	197.564	BEG CRESTVIEW RD OVERPASS EBL # 16300				84
001010	197.565	BEG CRESTVIEW RD OVERPASS WBL # 16305				84
001010	197.576	CTR CRESTVIEW RD OVERPASS WBL # 16305		001956	0.03	84
001010	197.577	CTR CRESTVIEW RD OVERPASS EBL # 16300		001956	0.016	84
001010	197.586	END CRESTVIEW RD OVERPASS WBL				84
001010	197.587	END CRESTVIEW RD OVERPASS EBL				84
001010	198.028	OVERHEAD UTILITY CROSSING				84
001010	199.982	MAINTENANCE CROSSOVER				84
001010	200.235	END WB ON RAMP IC# 201		001216	0.272	84
001010	200.251	BEG EB OFF RAMP IC# 201		001213	0	84
001010	200.486	BEG KASOTA RD OP IC# 201 WBL # 16315				84
001010	200.487	BEG KASOTA RD OP IC# 201 EBL # 16310				84



IDAHO TRANSPORTATION DEPARTMENT


Effective Date:
01/19/2016

MILEPOINT LOG - STATE HIGHWAY SYSTEM

Route: All Record Type: All County: All Urban Area: All
 Maint. Dist.: 4 Foreman Area: All

---Intersecting---

Segment Code	Milepoint	Description of Milepoint	City Name	Segment Code	Milepoint	FA Route Number
I 84	Main Route	Ascending	Road	ITD District 4	Jerome County	
001010	200.501	CTR KASOTA RD OP IC# 201 WBL # 16315		002270	37.631	84
001010	200.502	CTR KASOTA RD OP IC# 201 EBL # 16310		002270	37.613	84
001010	200.511	END KASOTA RD OP IC# 201 EBL & WBL				84
001010	200.537	>>> Leaving County Limits <<< Jerome				84
I 84	Main Route	Ascending	Road	ITD District 4	Minidoka County	
001010	200.537	>>> Entering County Limits <<< Minidoka				84
001010	200.84	BEG WB OFF RAMP IC# 201		001215	0	84
001010	200.865	END EB ON RAMP IC# 201		001214	0.367	84
001010	201.273	MAINTENANCE CROSSOVER				84
001010	201.295	UNIT A MAIN CANAL CULVERT (OFF SYSTEM) ELB & WBL				84
001010	202.626	BEG SHODDE ROAD OVERPASS EBL # 16320				84
001010	202.627	BEG SHODDE ROAD OVERPASS WBL # 16325				84
001010	202.639	CTR SHODDE ROAD OVERPASS EBL # 16320		002318	100.017	84
001010	202.64	CTR SHODDE ROAD OVERPASS WBL # 16325		002318	100.036	84
001010	202.648	END SCHODDE ROAD OVERPASS EBL & WBL				84
001010	204.922	MAINTENANCE CROSSOVER				84
001010	204.978	PAUL MAIN DRAIN DITCH				84
001010	205.663	CTR 850 WEST RD UNDERPASS # 25310		005170	2.53	84
001010	205.89	D-14 DRAIN CULVERT (OFF SYSTEM) EBL				84
001010	205.929	D-14 DRAIN CULVERT (OFF SYSTEM) WBL				84
001010	206.659	>>> Entering City Limits <<<	Heyburn			84
001010	207.443	>>> Leaving City Limits <<<	Heyburn			84
001010	207.463	MAINTENANCE CROSSOVER				84
001010	207.678	BEG 'B-4' CANAL BRIDGE WBL # 16340				84
001010	207.679	BEG 'B-4' CANAL BRIDGE EBL # 16335				84
001010	207.706	END 'B-4' CANAL BRIDGE WBL # 16335				84
001010	207.707	END 'B-4' CANAL BRIDGE EBL # 16335				84
001010	207.709	BEG EB OFF RAMP IC# 208		001217	0	84
001010	207.764	>>> Entering Urban Limits <<< Burley				84
001010	207.792	END WB ON RAMP IC# 208		001220	0.285	84
001010	207.979	CTR SH 27 UNDERPASS IC# 208 EBL # 13340		002290	23.932	84
001010	207.986	CTR SH 27 UNDERPASS IC# 208 WBL # 13335		002290	23.953	84
001010	208.031	END WB ON RAMP IC# 208		001221	0.18	84
001010	208.174	END EB ON RAMP IC# 208		001218	0.27	84
001010	208.254	BEG WB OFF RAMP IC# 208		001219	0	84
001010	208.443	>>> Entering City Limits <<<	Heyburn			84
001010	208.567	MAINTENANCE CROSSOVER	Heyburn			84
001010	208.693	>>> Leaving City Limits <<<	Heyburn			84
001010	209.193	CTR 500 WEST RD UNDERPASS # 25315		002307	100.46	84
001010	210.189	MAINTENANCE CROSSOVER				84
001010	210.193	>>> Entering City Limits <<<	Heyburn			84
001010	210.484	BEG I-84B/RR OP IC# 211 EBL # 16360	Heyburn			84
001010	210.501	BEG I-84B/RR OP IC# 211 WBL # 16365	Heyburn			84
001010	210.549	CTR I-84B/RR OP IC# 211 EBL # 16360	Heyburn			84
001010	210.566	CTR I-84B/RR OP IC# 211 WBL # 16365	Heyburn			84
001010	210.615	END I-84B/RR OP IC# 211 EBL	Heyburn			84
001010	210.63	BEG EB OFF RAMP IC# 211	Heyburn	006453	0	84
001010	210.635	END I-84B/RR OP IC# 211 WBL	Heyburn			84
001010	210.704	END WB ON RAMP IC# 211	Heyburn	001226	0.3	84
001010	210.963	BEG WB OFF RAMP IC# 211	Heyburn	001224	0	84
001010	211.138	END EB ON RAMP IC# 211	Heyburn	006451	0.84	84
001010	211.173	MAINTENANCE CROSSOVER	Heyburn			84
001010	211.193	>>> Leaving City Limits <<<	Heyburn			84
001010	211.233	>>> Leaving Urban Limits <<< Burley				84
001010	211.987	CULVERT EBL (OFF SYSTEM)				84
001010	212	CULVERT WBL (OFF SYSTEM)				84
001010	212.19	CTR 200 WEST RD UNDERPASS # 25320		002309	102.77	84
001010	214.09	CTR MERIDIAN RD UNDERPASS # 25325		005190	6.3	84
001010	214.418	BEG 'A' CANAL BRIDGE EBL # 16380				84



IDAHO TRANSPORTATION DEPARTMENT


Effective Date:
01/19/2016

MILEPOINT LOG - STATE HIGHWAY SYSTEM

Route: All Record Type: All County: All Urban Area: All
 Maint. Dist.: 4 Foreman Area: All

---Intersecting---

Segment Code	Milepoint	Description of Milepoint	City Name	Segment Code	Milepoint	FA Route Number
I 84		Main Route				
		Ascending				
		Road				
				ITD District 4		
						Minidoka County
001010	214.433	BEG 'A' CANAL BRIDGE WBL	# 16385			84
001010	214.463	END 'A' CANAL BRIDGE EBL	# 16380			84
001010	214.479	END 'A' CANAL BRIDGE WBL	# 16385			84
001010	215.682	MAINTENANCE CROSSOVER				84
001010	215.894	BEG SNAKE RIVER BRIDGE EBL	# 16390			84
001010	215.895	BEG SNAKE RIVER BRIDGE WBL	# 16395			84
001010	216.037	>>> Leaving County Limits <<< Minidoka				84
I 84		Main Route				
		Ascending				
		Road				
				ITD District 4		
						Cassia County
001010	216.082	END SNAKE RIVER BRIDGE EBL	# 16390			84
001010	216.083	END SNAKE RIVER BRIDGE WBL	# 16395			84
001010	216.12	END WB ON RAMP IC# 216		001231	0.21	84
001010	216.156	BEG EB OFF RAMP IC# 216		001228	0	84
001010	216.347	CTR SH-25 UNDERPASS IC# 216	# 13090	002270	58	84
001010	216.528	BEG WB OFF RAMP IC# 216		001230	0	84
001010	216.605	END EB ON RAMP IC# 216		001229	0.259	84
001010	216.766	MAINTENANCE CROSSOVER				84
001010	217.326	BEG 950E RD & S SIDE CNL OP EBL	#16405			84
001010	217.327	BEG 950E RD & S SIDE CNL OP WBL	# 16410			84
001010	217.35	CTR 950E RD & S SIDE CNL OP EBL	# 16405	000969	115.26	84
001010	217.351	CTR 950E RD & S SIDE CNL OP WBL	# 16410	000969	115.28	84
001010	219.038	MAINTENANCE CROSSOVER				84
001010	220.257	BEG 1250E RD OVERPASS EBL	# 16415			84
001010	220.258	BEG 1250E RD OVERPASS WBL	# 16420			84
001010	220.267	CTR 1250E RD OVERPASS EBL	# 16415	000985	2.57	84
001010	220.268	CTR 1250E RD OVERPASS WBL	# 16420	000985	2.6	84
001010	220.528	OVERHEAD ELECTRONIC MESSAGE BOARD EBL				84
001010	220.688	MAINTENANCE CROSSOVER				84
001010	220.969	END WB ON RAMP IC# 222		001234	0.893	84
001010	221.468	OVERHEAD ELECTRONIC MESSAGE BOARD EBL				84
001010	221.479	BEG EB OFF RAMP IC# 222		001232	0	84
001010	221.655	BEG WB OFF RAMP IC# 222		001235	0.71	84
001010	221.716	OVERHEAD ELECTRONIC MESSAGE BOARD WBL				84
001010	221.757	BEG I-84/86 COTTERELL IC OP EBL	# 10600			84
001010	221.758	BEG I-84/86 COTTERELL IC OP WBL	# 10590			84
001010	221.777	I-84/86 COTTERELL IC OP EBL	# 10600	001010	221.812	84
001010	221.783	JCT I-84/86 CTR EBL IC# 222	# 10600	001260	0	84
001010	222.082	END EB OFF RAMP IC# 222		001232	0.538	84
001010	222.48	BEG WB OFF RAMP IC# 222		001233	0	84
001010	222.602	MAINTENANCE CROSSOVER				84
001010	224.654	CTR FISHER CUTOFF OVERPASS	# 16435	000989	100.71	84
001010	224.66	BEG FISHER CUTOFF OVERPASS	# 16435			84
001010	227.56	MAINTENANCE CROSSOVER				84
001010	227.585	AUTOMATIC TRAFFIC COUNTER STA #89	*			84
001010	227.717	BEG EB OFF RAMP IC# 228		001236	0	84
001010	227.793	END WB ON RAMP IC# 228		001239	0.173	84
001010	227.958	CTR SH-81 SPUR UP IC# 228	# 16625	002311	0.289	84
001010	228.152	END EB ON RAMP IC# 228		001237	0.223	84
001010	228.172	BEG WB OFF RAMP IC# 228		001238	0	84
001010	228.74	END COTTERELL WB POE/RA LT		000027	10.442	84
001010	228.821	MAINTENANCE CROSSOVER				84
001010	228.837	BEG COTTERELL EB POE/RA #22903 RT		000023	10	84
001010	229.174	BEG COTTERELL WB POE/RA #22904 LT		000027	10	84
001010	229.3	END COTTERELL EB POE/RA RT		000023	10.464	84
001010	229.533	MAINTENANCE CROSSOVER				84
001010	230.311	CTR 300S RD UNDERPASS	# 24245	000990	100.492	84
001010	230.948	MAINTENANCE CROSSOVER				84
001010	230.995	AUTOMATIC TRAFFIC COUNTER STA #30	*			84
001010	231.053	AUTOMATIC TRAFFIC COUNTER STA #117	*			84
001010	234.72	BEG RAFT RIVER BRIDGE EBL	# 16450			84



IDAHO TRANSPORTATION DEPARTMENT

Effective Date:
01/19/2016

MILEPOINT LOG - STATE HIGHWAY SYSTEM

Route: All Record Type: All County: All Urban Area: All
Maint. Dist.: 4 Foreman Area: All

---Intersecting---

Segment Code	Milepoint	Description of Milepoint	City Name	Segment Code	Milepoint	FA Route Number
I 84		Main Route				
		Ascending				
		Road				
			ITD District 4			
						Cassia County
001010	234.721	BEG RAFT RIVER BRIDGE WBL	# 16455			84
001010	236.158	MAINTENANCE CROSSOVER				84
001010	236.352	BEG EB OFF RAMP IC# 237		001240	0	84
001010	236.408	END WB ON RAMP IC# 237		001243	0.33	84
001010	236.664	CTR 800S RD UP IC# 237	# 24250	002630	4.095	84
001010	236.939	END EB ON RAMP IC# 237		001241	0.366	84
001010	236.965	BEG WB OFF RAMP IC# 237		001242	0	84
001010	237.194	MAINTENANCE CROSSOVER				84
001010	244.295	MAINTENANCE CROSSOVER				84
001010	244.502	END WB ON RAMP IC# 245		001247	0.394	84
001010	244.503	BEG EB OFF RAMP IC# 245		001244	0	84
001010	244.795	CTR 1400S RD UP IC# 245	# 24255	008000	6.474	84
001010	245.112	BEG WB OFF RAMP IC# 245		001246	0	84
001010	245.113	END EB ON RAMP IC# 245		001245	0.377	84
001010	245.263	MAINTENANCE CROSSOVER				84
001010	247.887	BEG COMPTON RD OVERPASS	# 16470			84
001010	247.889	CTR COMPTON RD OVERPASS	# 16470	000992	113.58	84
001010	250.304	BEG COLD SPRING CANYON RD OP	# 16475			84
001010	250.306	CTR COLD SPRING CANYON RD OP	# 16475	000922	110.98	84
001010	250.578	BEG MEADOW CREEK BRIDGE	# 16480			84
001010	253.235	MAINTENANCE CROSSOVER				84
001010	253.34	BEG EB OFF RAMP IC# 254		001248	0	84
001010	253.431	END WB ON RAMP IC# 254		001251	0.24	84
001010	253.692	CTR SWEETZER RD UP IC# 254	# 24270	008010	0.121	84
001010	253.897	BEG WB OFF RAMP IC# 254		001250	0	84
001010	253.945	END EB ON RAMP IC# 254		001249	0.25	84
001010	254.23	MAINTENANCE CROSSOVER				84
001010	254.954	BEG MEADOW CREEK	# 16490			84
001010	255.659	MAINTENANCE CROSSOVER				84
001010	256.02	BEG MEADOW CREEK	# 16495			84
001010	257.388	AUTOMATIC TRAFFIC COUNTER STA #101	*			84
001010	257.668	SWEETZER SUMMIT; ELEV 5514' (SIGN) RT				84
001010	257.941	BEG SWEETZER RD OVERPASS EBL	# 16500			84
001010	257.942	BEG SWEETZER RD OVERPASS WBL	# 16505			84
001010	257.943	CTR SWEETZER RD OVERPASS EBL	# 16500	006227	100.039	84
001010	257.944	CTR SWEETZER RD OVERPASS WBL	# 16505	006227	100.06	84
001010	260.619	BEG CAMPBELL RD OVERPASS EBL	# 16510			84
001010	260.62	BEG CAMPBELL RD OVERPASS WBL	# 16515			84
001010	260.626	CTR CAMPBELL RD OVERPASS EBL	# 16510	006225	100.48	84
001010	260.627	CTR CAMPBELL RD OVERPASS WBL	# 16515	006225	100.501	84
I 84		Main Route				
		Ascending				
		Road				
			ITD District 4			
						Oneida County
001010	261.016	>>> Entering County Limits <<< Oneida				84
001010	261.614	MAINTENANCE CROSSOVER				84
001010	262.102	END WB ON RAMP IC# 263		001255	0.408	84
001010	262.239	BEG EB OFF RAMP IC# 263		001252	0	84
001010	262.494	BEG JUNIPER RD OP IC# 263 EBL	# 16520			84
001010	262.495	BEG JUNIPER RD OP IC# 263 WBL	# 16525			84
001010	262.506	CTR JUNIPER RD OP IC# 263 EBL	# 16520	008020	5.352	84
001010	262.507	CTR JUNIPER RD OP IC# 263 WBL	# 16525	008020	5.373	84
001010	262.518	END JUNIPER RD OP IC# 263				84
001010	262.83	BEG WB OFF RAMP IC# 263		001254	0	84
001010	262.889	END EB ON RAMP IC# 263		001253	0.396	84
001010	265.973	MAINTENANCE CROSSOVER				84
001010	266.094	BEG DRY CANYON RD OVERPASS WBL	# 16530			84
001010	266.1	CTR DRY CANYON RD OVERPASS WBL	# 16530	002381	107.647	84
001010	266.11	BEG DRY CANYON RD OVERPASS EBL	# 16535			84
001010	266.116	CTR DRY CANYON RD OVERPASS EBL	# 16530	002381	107.618	84
001010	266.862	BEG DRAIN BRIDGE WBL	# 16540			84
001010	266.887	BEG DRAIN BRIDGE EBL	# 16545			84



IDAHO TRANSPORTATION DEPARTMENT

Effective Date:
01/19/2016

MILEPOINT LOG - STATE HIGHWAY SYSTEM

Route: All Record Type: All County: All Urban Area: All
Maint. Dist.: 4 Foreman Area: All

---Intersecting---

Segment Code	Milepoint	Description of Milepoint	City Name	Segment Code	Milepoint	FA Route Number
I 84		Main Route Ascending	Road	ITD District 4		Oneida County
001010	266.888	END DRAIN BRIDGE WBL	# 16540			84
001010	266.906	END DRAIN BRIDGE EBL	# 16545			84
001010	268.534	MAINTENANCE CROSSOVER				84
001010	268.791	BEG JUNIPER EB RA #26903 RT		000034	10	84
001010	268.913	END JUNIPER WB RA LT		000037	10.74	84
001010	269.157	BEG DRAIN BRIDGE EBL	# 16555			84
001010	269.158	BEG DRAIN BRIDGE WBL	# 16550			84
001010	269.479	END JUNIPER RA EB ON RT		000034	10.7	84
001010	269.694	BEG JUNIPER WB RA #27044 LT		000037	10	84
001010	269.808	MAINTENANCE CROSSOVER				84
001010	270.64	BEG BLACK PINE RD OP EBL	# 16560			84
001010	270.643	CTR BLACK PINE RD OP EBL	# 16560	002383	105.017	84
001010	270.65	BEG BLACK PINE RD OP WBL	# 16565			84
001010	270.653	CTR BLACK PINE RD OP WBL	# 16565	002383	105.062	84
001010	275.65	UTAH/IDAHO STATE LINE				84
I 84		SH Connector One-Way Forward	Road	ITD District 4		Cassia County
025320	100	BEG I-84 B CONN TO SH-81 & I-84B LT	Burley	002040	258.628	7622
025320	100.155	END I-84 B CONN & SH-81 LT	Burley	002310	33.91	7622
I 86		Main Route Ascending	Road	ITD District 4		Cassia County
001260	0	CTR I-84 RAMP IC# 222		001010	221.838	86
001260	0.015	END I-84 OVERPASS COTTERELL IC# 222				86
001260	0.459	END EB ON RAMP IC# 222		001233	0.49	86
001260	0.65	MAINTENANCE CROSSOVER				86
001260	1.291	CTR MACHINE PASS OVERPASS EBL	# 10605			86
001260	1.301	CTR MACHINE PASS OVERPASS WBL	# 10610			86
001260	1.9	OVERHEAD UTILITY CROSSING				86
001260	3.56	MAINTENANCE CROSSOVER				86
001260	4.7	MAINTENANCE CROSSOVER				86
001260	6.43	BEG JENSEN RD OVERPASS EBL	# 10615			86
001260	6.433	CTR JENSEN RD OVERPASS EBL	# 10615	009541	104.63	86
001260	6.44	BEG JENSEN RD OVERPASS WBL	# 10620			86
001260	6.443	CTR JENSEN RD OVERPASS WBL	# 10620	009541	104.67	86
001260	9.97	MAINTENANCE CROSSOVER				86
001260	12.75	CTR MACHINE PASS OVERPASS EBL	# 10625			86
001260	12.751	CTR MACHINE PASS OVERPASS WBL	# 10630			86
001260	13.777	BEG OLD US-30 OVERPASS EBL	# 10635			86
001260	13.778	BEG OLD US-30 OVERPASS WBL	# 10640			86
001260	13.787	CTR OLD US-30 OVERPASS EBL	# 10635	000969	138.07	86
001260	13.788	CTR OLD US-30 OVERPASS WBL	# 10640	000969	138.03	86
001260	13.797	END OLD US-30 OVERPASS				86
001260	14.24	MAINTENANCE CROSSOVER				86
001260	14.32	BEG RAFT RIVER BRIDGE EBL	# 10645			86
001260	14.33	BEG RAFT RIVER BRIDGE WBL	# 10650			86
001260	14.331	END RAFT RIVER BRIDGE				86
001260	14.406	AUTOMATIC TRAFFIC COUNTER STA #18	*			86
001260	14.563	END WB ON RAMP IC# 15		001283	0.23	86
001260	14.569	BEG EB OFF RAMP IC# 15		001280	0	86
001260	14.797	BEG YALE RD OP IC# 15 EBL	# 10655			86
001260	14.798	BEG YALE RD OP IC# 15 WBL	# 10660			86
001260	14.807	CTR YALE RD OP IC# 15 EBL	# 10655	002311	15.44	86
001260	14.808	CTR YALE RD OP IC# 15 WBL	# 10660	002311	15.468	86
US 93		Main Route Ascending	Road	ITD District 4		Twin Falls County
002220	0	NEVADA/IDAHO STATE LINE				39
002220	0.002	BEG TURNOUT RT				39
002220	0.035	END TURNOUT RT				39
002220	0.98	US-93 & LOCAL RD LT				39



IDAHO TRANSPORTATION DEPARTMENT

Effective Date:
01/19/2016

MILEPOINT LOG - STATE HIGHWAY SYSTEM

Route: All Record Type: All County: All Urban Area: All
 Maint. Dist.: 4 Foreman Area: All

---Intersecting---

Segment Code	Milepoint	Description of Milepoint	City Name	Segment Code	Milepoint	FA Route Number
US 93		Main Route				
		Ascending				
		Road				
						Twin Falls County
002220	1.367	ENTRANCE TO ELECTRICAL SUBSTATION LT				39
002220	1.968	CULVERT (OFF SYSTEM)				39
002220	4.484	US-93 & LOCAL RD RT				39
002220	6.891	US-93 & ACCESS TO S END OF SALMON RESERVOIR LT				39
002220	7.145	OVERHEAD UTILITY CROSSING				39
002220	7.489	US-93 & NORTON BAY RD LT				39
002220	9.289	US-93 & SALMON FALLS CR RESERVOIR RD LT		018176	102.305	39
002220	10.142	US-93 MAINTENANCE SHED RT				39
002220	11.191	HISTORICAL SITE #240 LT				39
002220	11.351	US-93 & LOCAL RD LT & RT		018173	100	39
002220	12.5	US-93 & CONNECTOR TO 1900 EAST RD LT				39
002220	13.129	US-93 & 2000 EAST RD LT		018172	100	39
002220	16.27	BEG TURNOUT LT & RT				39
002220	16.318	END TURNOUT LT & RT				39
002220	16.734	AUTOMATIC TRAFFIC COUNTER STA #29	*			39
002220	17.277	US-93 & 2300 EAST RD LT		009742	100	39
002220	17.343	US-93 & 1510 LT				39
002220	17.789	BRIDGE (OFF SYSTEM)				39
002220	17.834	US-93 & LOCAL RD RT				39
002220	18.102	US-93 & OLD HWY 93 LT		007690	27.47	39
002220	18.381	US-93 & 1600 NORTH RD RT		018157	100	39
002220	18.585	BEG TURNOUT LT & RT				39
002220	18.619	END TURNOUT LT & RT				39
002220	19.467	US-93 & E 1700 LT & RT		018159	100.919	39
002220	19.746	BEG PULLOUT RIGHT				39
002220	19.816	END PULLOUT RIGHT				39
002220	20.009	CULVERT (OFF SYSTEM)				39
002220	20.902	BEG TWIN FALLS LATERAL CANAL	#17560			39
002220	20.906	CTR TWIN FALLS LATERAL CANAL	#17560			39
002220	21.474	US-93 & E 1900 LT & RT		018162	100.999	39
002220	22.975	US-93 & E 2050 RD/ACCESS TO ELEC SUBSTAT LT		018163	101.002	39
002220	23.045	CULVERT (OFF SYSTEM)				39
002220	23.473	US-93 & E 2100 LT & 2100 RT		018164	101.003	39
002220	24.473	US-93 & E 2200 LT & RT		000525	104.979	39
002220	25.019	BEG TWIN FALLS SALMON CR BRIDGE	#17566			39
002220	25.031	END TWIN FALLS SALMON CR BRIDGE	# 17566			39
002220	26.049	ENTRANCE TO HOLLISTER POE RT		000020	10	39
002220	26.185	EXIT HOLLISTER POE RT		000020	10.14	39
002220	26.187	US-93 MAINTENANCE SHED RT				39
002220	26.466	US-93 & E 2400 RT	Hollister	007640	0	39
002220	26.466	>>> Entering City Limits <<<	Hollister			39
002220	26.873	US-93 & MISC RD LT	Hollister	034835	100.265	39
002220	26.97	US-93 & E 2450 LT & RT	Hollister	017996	101.002	39
002220	27.053	US-93 & MISC RD LT	Hollister	034834	100.362	39
002220	27.122	CHURCH RT	Hollister			39
002220	27.466	>>> Leaving City Limits <<<	Hollister			39
002220	27.814	US-93 & E 2500 LT		000526	104.242	39
002220	28.476	CULVERT (OFF SYSTEM)				39
002220	29.655	BEG TURNOUT LT				39
002220	29.697	END PULLOUT LT				39
002220	29.955	US-95 & LOCAL RD RT				39
002220	31.485	US-93 & E 2900 LT & RT		000475	116.61	39
002220	32.486	US-93 & E 3000 LT		017886	102.007	39
002220	33.488	US-93 & E 3100 LT & RT		017885	102.005	39
002220	34.492	US-93 & E 3200 LT & RT		017884	100	39
002220	34.994	US-93 & E 3250 LT		017882	101.085	39
002220	34.999	CULVERT (OFF SYSTEM)				39
002220	35.495	US-93 & E 3300 LT & RT		017880	103.001	39
002220	36.501	US-93 & E 3400 LT & RT		007610	0	39
002220	37.45	US-93 & E 3500 N RD RT		017857	100	39



IDAHO TRANSPORTATION DEPARTMENT


Effective Date:
01/19/2016

MILEPOINT LOG - STATE HIGHWAY SYSTEM

Route: All Record Type: All County: All Urban Area: All
Maint. Dist.: 4 Foreman Area: All

---Intersecting---

Segment Code	Milepoint	Description of Milepoint	City Name	Segment Code	Milepoint	FA Route Number
US 93	Main Route	Ascending	Road	ITD District 4	Twin Falls County	
002220	37.487	US-93 & E 3500 N RD LT		017856	108.004	39
002220	37.495	BEG TWIN FALLS HIGH LINE CNL BR	#17570			39
002220	37.515	END TWIN FALLS HIGH LINE CNL BR	#17570			39
002220	37.972	JCT SH-74 CONNECTOR RT		002210	0	39
002220	38.05	JCT SH-74 RT		016297	0.01	39
002220	38.503	US-93 & E 3600 LT & RT		000490	103.009	39
002220	39.505	US-93 & E 3700 LT & RT		007590	20.89	39
002220	39.577	BEG TWIN FALLS LOW LINE CNL BR	#17576			39
002220	39.598	END TWIN FALLS LOW LINE CNL BR	#17576			39
002220	39.831	US-93 & BUHLER RD LT				39
002220	40.509	US-93 & E 3800 LT & RT		000491	104.034	39
002220	40.809	US-93 & COUNTY RD LT & RT		030595	100	39
002220	40.934	US-93 & COUNTY RD LT & RT		030594	100	39
002220	41.242	BEG EB ON RAMP RT (IC #42)		015885	0	39
002220	41.278	END SB ON RAMP LT (IC #42)		015882	0.469	39
002220	41.435	ON/OFF RAMP CONNECTOR RD (IC #42) RT & LT		015883	0.181	39
002220	41.498	CTR OF US-30/93B UNDERPASS (IC# 42) # 13608		002040	212.078	39
017876	41.498	CTR US-30/93B UP (IC# 42) # 13608	# 13608	002220	41.498	39
017876	41.585	END SB ON RAMP LT (JCT US-30/93 IC)		015886	0.627	39
017876	41.732	US-93 NB ON RAMP LT		015887	0.184	39
017876	41.743	US-30 WB ON RAMP LT		015888	0	39
017876	41.778	BEG CONN TO US-30 WB ON RAMP LT		015889	0.061	39
017876	41.894	US-93 BEG DIVIDED HWY/SEGMENT CODE CHANGE		025367	41.894	39
US 93	SH Connector	One-Way Forward	Road	ITD District 4	Twin Falls County	
015889	0	END SH CONN & US-30 WB ON RAMP LT		015888	0.039	361
015889	0	BEG CONN TO US-30 WB ON RAMP & US-93 RT & LT		017876	100.28	361
US 93	Main Route	Ascending	Road	ITD District 4	Twin Falls County	
025367	41.894	BEG 2010 US-93 REALIGNMENT/SEGMENT CODE CHANGE		017876	41.894	39
025367	42.512	2010 US-93 REALIGNMENT & E 4000N RD RT & LT		000507	108.575	39
025367	43.906	US-93 REALIGN & FLYOVER FRM POLELINE RD RT		025801	100.48	39
025367	43.911	US-93 REALIGN & FLYOVER FRM POLELINE RD RT		025792	100.499	39
025367	44.39	US-93 REALIGN & N 2500E RD RT & LT		000488	110.083	39
025367	45.422	US-93 REALIGN & N 2600E RD RT & LT		000495	115.825	39
025367	45.658	BEG 2010 ROCK CREEK BRIDGE # 19391	# 19391			39
025367	45.734	END 2010 ROCK CREEK BRIDGE # 19391	# 19391			39
025367	45.929	US-93 NBL & LOCAL RD RT & LT		025802	100.506	39
025367	45.93	US-93 SBL & LOCAL RD RT & LT		025802	100.517	39
025367	46.401	US-93 NBL & SUN WAY RT & LT		017891	100.96	39
025367	46.402	US-93 SBL & SUN WAY RT & LT		017891	100.97	39
025367	46.748	>>> Entering City Limits <<<	Twin Falls			39
025367	46.753	US-93 NBL & LOCAL RD RT & LT	Twin Falls			39
025367	46.754	US-93 SBL & LOCAL RD RT & LT	Twin Falls			39
025367	46.958	>>> Entering Urban Limits <<< Twin Falls	Twin Falls			39
025367	47.025	END 2010 US-93 REALIGNMENT/SEGMENT CODE CHANGE	Twin Falls	007580	47.025	39
007580	47.025	END US-93 2010 REALIGNMENT/SEGMENT CODE CHANGE	Twin Falls	025367	47.025	39
007580	47.25	US-93 (POLE LINE RD) SBL & GRANDVIEW DR N RT/LT	Twin Falls	015874	10.922	39
007580	47.251	US-93 (POLE LINE RD) NBL & GRANDVIEW DR N RT/LT	Twin Falls	015874	10.91	39
007580	47.752	US-93 (POLE LINE RD) NBL & WENDELL ST RT & LT	Twin Falls			39
007580	47.753	US-93 (POLE LINE RD) SBL & WENDELL ST RT & LT	Twin Falls			39
007580	48.258	NBL POLE LINE RD & WASHINGTON ST RT & LT	Twin Falls	007710	1.964	39
007580	48.259	SBL POLE LINE RD & WASHINGTON ST RT & LT	Twin Falls	007710	1.976	39
007580	48.49	NBL POLE LINE RD & LOCAL RD LT	Twin Falls			39
007580	48.491	SBL POLE LINE RD & LOCAL RD LT	Twin Falls			39
007580	48.578	POLE LINE RD & CANYON CREST DR LT	Twin Falls	025422	100	39
007580	48.659	BEG PERRINE COULEE CANAL & BIKE PATH # 19393	# 19393	Twin Falls		39
007580	48.675	END PERRINE COULEE CANAL & BIKE PATH # 19393	# 19393	Twin Falls		39
007580	48.75	POLE LINE RD & SUBDIV ENT RT/HARRISON ST LT	Twin Falls	025423	100	39



IDAHO TRANSPORTATION DEPARTMENT


Effective Date:
01/19/2016

MILEPOINT LOG - STATE HIGHWAY SYSTEM

Route: All Record Type: All County: All Urban Area: All
 Maint. Dist.: 4 Foreman Area: All

---Intersecting---

Segment Code	Milepoint	Description of Milepoint	City Name	Segment Code	Milepoint	FA Route Number
US 93	Main Route	Ascending	Road	ITD District 4	Twin Falls County	
007580	48.997	NBL POLE LINE RD & FILLMORE ST RT & LT	Twin Falls	015875	11.994	39
007580	48.998	SBL POLE LINE RD & FILLMORE ST RT & LT	Twin Falls	015875	12.006	39
007580	49.216	POLE LINE RD (US-93) & CONN TO US-93 BUS RT	Twin Falls	025424	100	39
007580	49.217	POLE LINE RD (US-93) & CONN FRM US-93 LT	Twin Falls	025427	100.056	39
007580	49.252	MEASURE GAP/MP 49.252 BK = 49.455 AH	Twin Falls	002240	49.455	39
US 93	SH Connector	One-Way Forward	Road	ITD District 4	Twin Falls County	
025424	100	BEG US-93 CONNECTOR FROM POLE LINE RD RT & LT	Twin Falls	007580	11.888	39
025424	100.046	END US-93 CONNECTOR FROM POLE LINE RD RT & LT	Twin Falls	002220	49.421	39
025425	100	BEG US-93 CONNECTOR TO POLE LINE RD RT & LT	Twin Falls	002220	49.421	39
025425	100.046	END US-93 CONNECTOR TO POLE LINE RD RT & LT	Twin Falls	007580	11.96	39
025426	100	BEG US-93 CONNECTOR FROM POLE LINE RD RT & LT	Twin Falls	007580	11.96	39
025426	100.055	END US-93 CONNECTOR FROM POLE LINE RD RT & LT	Twin Falls	002220	49.497	39
025427	100	BEG US-93 CONNECTOR TO POLE LINE RD RT & LT	Twin Falls	002220	49.497	39
025427	100.056	END US-93 CONNECTOR TO POLE LINE RD RT & LT	Twin Falls	007580	11.889	39
US 93	Main Route	Ascending	Road	ITD District 4	Twin Falls County	
002220	49.455	JCT US-93B & US-93 LT & AH/POLE LINE RD RT	Twin Falls	007580	11.927	39
002220	49.455	JCT US-93B & US-93 LT & AH/POLE LINE RD RT	Twin Falls	007580	11.927	36
002220	49.62	CANYON SPRINGS RD LT & MALL W ENTRANCE RT	Twin Falls			39
002220	49.765	PERRINE ST LT & MALL MAIN ENTRANCE RT	Twin Falls			39
002220	49.885	BRIDGEVIEW BLVD RT & FILLMORE ST LT	Twin Falls	025216	100.451	39
002220	50.02	SIGN FOR HISTORICAL SITE #411 LT	Twin Falls			39
002220	50.031	>>> Leaving City Limits <<<	Twin Falls			39
002220	50.039	BEG PERRINE SNAKE RIVER BRIDGE # 17580				39
002220	50.135	>>> Leaving Urban Limits <<< Twin Falls				39
002220	50.135	>>> Leaving County Limits <<< Twin Falls				39
US 93	Main Route	Ascending	Road	ITD District 4	Jerome County	
002220	50.135	>>> Entering County Limits <<< Jerome				39
002220	50.305	END PERRINE SNAKE RIVER BRIDGE				39
002220	50.33	ENTRANCE TO SCENIC OVERLOOK RT				39
002220	50.34	EXIT SCENIC OVERLOOK LT				39
002220	50.44	ENTRANCE TO SCENIC OVERLOOK LT				39
002220	50.46	EXIT SCENIC OVERLOOK RT				39
002220	50.742	RD TO POWER PLANT RT; GOLF COURSE RD LT		005840	0	39
002220	51	ATR #303 == PERRINE				39
002220	51.51	OVERHEAD UTILITY CROSSING				39
002220	51.52	BEG TURNOUT RT				39
002220	51.55	HISTORICAL SITE #326 RT				39
002220	51.58	END TURNOUT RT				39
002220	52.012	SB US093 & I084 CONN 173 EB OF LT		006627	0.769	39
002220	52.342	NB US093 & I084 CONN 173 EB ON RT		030324	0	39
002220	52.4	OVERHEAD UTILITY CROSSING				39
002220	52.697	US093 & I084 EB ON/OFF RAMPS RT & LT		001198	0.008	39
002220	52.697	US093 & I084 EB ON/OFF RAMPS RT & LT		00001198	0.007	39
002220	53.013	CTR I-84 UP IC# 173 EBL # 16180		001010	173.013	39
002220	53.056	CTR I-84 UP IC# 173 WBL # 16186		001010	173.014	39
002220	53.149	JCT I-84 WB ON RAMP IC# 173		030422	0	39
002220	53.382	JCT I-84 WB ON/OFF RAMPS IC# 173		001199	0	39
002220	53.616	500 S RD RT				39
002220	54.716	400 S RD RT & LT				39
002220	55.287	MISCELLANEOUS RD RT		030949	100	39
002220	55.433	MISCELLANEOUS RD RT		030950	100	39
002220	55.63	RR CROSSING #818935F				39
002220	55.73	300 S RD RT & LT				39
002220	56.196	CONCRETE BOX CULVERT				39
002220	56.507	BEG 'L' CANAL BRIDGE # 17595				39



IDAHO TRANSPORTATION DEPARTMENT


Effective Date:
01/19/2016

MILEPOINT LOG - STATE HIGHWAY SYSTEM

Route: All Record Type: All County: All Urban Area: All
Maint. Dist.: 4 Foreman Area: All

---Intersecting---

Segment Code	Milepoint	Description of Milepoint	City Name	Segment Code	Milepoint	FA Route Number
US 93	Main Route	Ascending	Road	ITD District 4	Jerome County	
002220	56.727	200 S RD RT & LT		001921	101.019	39
002220	56.98	CONCRETE BOX CULVERT ('D-5' DITCH)				39
002220	57.727	100 S RD RT & LT				39
002220	58.708	JCT SH-25 RT & LT		002270	5.353	39
002220	58.881	FRONTAGE RD RT		018917	100.2	39
002220	59.499	RD TO LANDFILL RT				39
002220	59.756	100 N RD RT				39
002220	59.8	AUTOMATIC TRAFFIC COUNTER STA #129	*			39
002220	59.935	ATR #92 -- FLATTOP				39
002220	60.77	200 N RD RT & LT		001926	109.348	39
002220	61.264	CONC BOX CULVERT ('D-4' DITCH)				39
002220	61.686	300 N RD RT				39
002220	61.714	BEG 'M' CANAL BRIDGE # 17600				39
002220	61.952	BEG 'U' CANAL BRIDGE # 17605				39
002220	62.119	330 N RD LT				39
002220	62.682	BEG 'R' CANAL BRIDGE # 17610				39
002220	62.783	E 400 N RD LT		001927	109.113	39
002220	63.784	E 500 N RD RT & LT		001928	108.9	39
002220	64.035	LOCAL RD RT		032547	100	39
002220	65.8	E 700 N RD LT		005850	21.434	39
002220	66.069	CONNECTOR TO 700 N RD LT				39
002220	66.293	750 N RD RT				39
002220	66.49	OVERHEAD UTILITY CROSSING				39
002220	66.55	OVERHEAD UTILITY CROSSING				39
002220	66.7	OVERHEAD UTILITY CROSSING				39
002220	67.21	OVERHEAD UTILITY CROSSING				39
002220	67.591	>>> Leaving County Limits <<< Jerome				39
US 93	Main Route	Ascending	Road	ITD District 4	Lincoln County	
002220	67.591	>>> Entering County Limits <<< Lincoln				39
002220	67.622	E 900 NORTH RD LT		009426	103.549	39
002220	67.89	BEG PASSING LANE RT				39
002220	68.17	END PASSING LANE RT				39
002220	68.45	BEG PASSING LANE LT				39
002220	68.9	END PASSING LANE LT		900000	0	39
002220	70.304	RD TO NOTCH BUTTE RT				39
002220	72.94	BEG TURNOUT (SCIENIC ROUTE INFO) RT				39
002220	72.985	>>> Entering City Limits <<<	Shoshone			39
002220	72.99	END TURNOUT RT	Shoshone			39
002220	73.122	SOUTH APPLE RD LT	Shoshone			39
002220	73.195	JCT SH-24 RT	Shoshone	002280	67.533	39
002220	73.293	S GREENWOOD ST & EAST'E'ST RT; WEST'E'ST LT	Shoshone	038027	100.074	39
002220	73.356	S GREENWOOD ST & EAST'D'ST RT; WEST'D'ST LT	Shoshone	038028	100.256	39
002220	73.423	S GREENWOOD ST & EAST'C'ST RT; WEST'C'ST LT	Shoshone	038029	100.36	39
002220	73.488	S GREENWOOD ST & EAST'B'ST RT; WEST'B'ST LT	Shoshone	038030	100.415	39
002220	73.555	S GREENWOOD ST & EAST'A'ST RT; WEST'A'ST LT	Shoshone	038031	100.491	39
002220	73.619	S RAIL ST E RT; JCT US-26 LT	Shoshone	002240	165.928	39
002220	73.636	RR CROSSING #812913K	Shoshone			39
002220	73.638	RR CROSSING #812913K	Shoshone			39
002220	73.642	RR CROSSING #812913K	Shoshone			39
002220	73.646	RR CROSSING #812913K	Shoshone			39
002220	73.648	RR CROSSING #812913K	Shoshone			39
002220	73.659	JCT SH-75 AHEAD; N RAIL ST W LT	Shoshone	002240	165.95	39
002240	165.95	N RAIL ST E & N GREENWOOD ST RT & LT	Shoshone	002230	73.659	35
002240	166.461	N RAIL ST & E 3RD ST LT	Shoshone	002236	100.311	35
002240	166.552	>>> Leaving City Limits <<<	Shoshone			35
002240	166.562	SALE YARD RD RT				35
002240	167.06	RD TO AIRPORT LT		009398	100	35
002240	167.527	S 150 E RD RT		002248	100	35



IDAHO TRANSPORTATION DEPARTMENT

Effective Date:
01/19/2016

MILEPOINT LOG - STATE HIGHWAY SYSTEM

Route: All Record Type: All County: All Urban Area: All
 Maint. Dist.: 4 Foreman Area: All

---Intersecting---

Segment Code	Milepoint	Description of Milepoint	City Name	Segment Code	Milepoint	FA Route Number
US 93		Main Route Ascending Road		ITD District 4		Lincoln County
002240	167.538	BEG MILNER GOODING CANAL BRIDGE	# 13150			35
002240	167.546	END MILNER GOODING CANAL BRIDGE	# 13150			35
002240	167.563	N 160 E RD LT		009399	100	35
002240	168.094	N 200 E RD LT		009400	100	35
002240	168.143	S 200 E RD RT		009401	101.708	35
002240	169.335	E 20 N RD RT		009477	100	35
002240	169.408	CONN TO E 20 N RD RT				35
002240	171.353	CULVERT (OFF SYSTEM)				35
002240	174.842	N 750 E (DIETRICH BUTTE) RD RT		002254	110.156	35
002240	174.937	CULVERT (OFF SYSTEM)				35
002240	177.638	BEG LITTLE WOOD RIVER BR	# 13155			35
002240	177.648	END LITTLE WOOD RIVER BR	# 13155			35
002240	177.71	MARLEY RD LT		002255	100	35
002240	178.98	N 950 E RD LT		009417	101.951	35
002240	179.641	N 1050 E RD LT		009808	100	35
002240	180.025	CULVERT (OFF SYSTEM)				35
002240	180.724	CONN RD TO E 720 N RD LT				35
002240	180.785	E 720 N (WALKER) RD/N 1150 E RD LT		009411	103.752	35
002240	181.499	AIRPORT RT				35
002240	181.752	>>> Entering City Limits <<<	Richfield			35
002240	181.86	W ONEIDA AVE RT	Richfield	037806	100	35
002240	182.022	W NEZ PERCE AVE & 3RD ST RT & LT	Richfield	037807	100.06	35
002240	182.095	E NEZ PERCE AVE & MAIN ST RT & LT	Richfield	006570	18.283	35
002240	182.166	E NEZ PERCE ST & 2ND ST RT & LT	Richfield	037806	100.347	35
002240	182.237	E NEZ PERCE ST & 1ST ST LT	Richfield	037809	100	35
002240	182.275	E NEZ PERCE ST & CITY ST LT	Richfield			35
002240	182.5	E NEZ PERCE ST & LINCOLN ST LT	Richfield	009413	101.573	35
002240	182.543	>>> Leaving City Limits <<<	Richfield			35
002240	182.816	BEG JIM BYRNES SLOUGH BRIDGE	# 13160			35
002240	182.824	END JIM BYRNES SLOUGH BRIDGE	# 13160			35
002240	183.046	MISC COUNTY RD RT				35
002240	183.09	E 820 N RD LT		002256	106.493	35
002240	183.19	N 1350 E RD LT		002259	100	35
002240	183.331	LANDFILL RT				35
002240	184.627	E 920 N RD LT		002257	106.09	35
002240	185.218	BEG TURNOUT RT				35
002240	185.26	END TURNOUT RT				35
002240	186.585	OLD HIGHWAY 26 RT		002266	100	35
002240	188.39	BEG REALIGNMENT				35
002240	188.39	BEG REALIGNMENT				35
002240	188.636	END REALIGNMENT				35
002240	188.636	END REALIGNMENT				35
002240	188.95	ENT STOCKPILE SITE LT				35
002240	189.277	BEG TURNOUT LT				35
002240	189.31	END TURNOUT LT				35
002240	189.791	MISC COUNTY RD RT		009473	100	35
002240	190.955	OLD HIGHWAY 26 RT		009474	100	35
002240	192.688	SPORTSMAN ACCESS (BEAR TRACK WILLIAMS) RIGHT				35
002240	194.442	MISC COUNTY RD RT				35
002240	194.866	>>> Leaving County Limits <<< Lincoln				35
US 93		Main Route Ascending Road		ITD District 4		Blaine County
002240	194.866	>>> Entering County Limits <<< Blaine				35
002240	196.011	OLD STATE HWY RT		009474	105.282	35
002240	196.068	MISC (JONES) RD RT		025066	100	35
002240	196.968	DURFEE RD RT		024336	100	35
002240	197.436	CUTOFF RD LT		000768	110.197	35
002240	197.734	DURFEE RD RT		024337	100.734	35
002240	198.201	COUNTY RD RT		024338	100.681	35
002240	198.27	BEG SILVER CREEK BR	# 13165			35



IDAHO TRANSPORTATION DEPARTMENT

Effective Date:
01/19/2016

MILEPOINT LOG - STATE HIGHWAY SYSTEM

Route: All Record Type: All County: All Urban Area: All
 Maint. Dist.: 4 Foreman Area: All

---Intersecting---

Segment Code	Milepoint	Description of Milepoint	City Name	Segment Code	Milepoint	FA Route Number
US 93		Main Route				
		Ascending				
		Road				
			ITD District 4			
						Blaine County
002240	198.276	END SILVER CREEK BR	# 13165			35
002240	199.27	OLD US-93 LT/US-93 AH		007356	199.27	35
007356	199.27	OLD US-93 LT		002240	199.27	35
007356	199.28	BEG LITTLE WOOD RIVER BR	# 13170			35
007356	200.06	BEG LITTLE WOOD RIVER BR	# 13175			35
007356	200.9	BEG LITTLE WOOD RIVER BR	# 13180			35
007356	201.59	GRIFFIN LOOP RT & OLD US-93 LT		002240	201.79	35
007356	201.684	MILEPOST EQUATION 201.684 BK = 201.850 AH	**	002240	201.85	35
002240	201.85	MILEPOST EQUATION MARKER RT		007356	201.85	35
002240	202.747	SHED RD LT				35
002240	203.247	>>> Entering City Limits <<<	Carey			35
002240	203.252	GRIFFIN LOOP RT	Carey			35
002240	203.252	GRIFFIN LOOP RT	Carey	000774	100	35
002240	203.532	MAIN ST (US-93) & MISC RD LT	Carey	033831	100.066	35
002240	203.585	MAIN ST (US-93) & SCOTT RD LT	Carey	033832	100.284	35
002240	203.76	RIVER LN RT	Carey	000773	100	35
002240	203.76	RIVER LN RT	Carey			35
002240	203.871	MAIN ST (US-93) & CIRCLE DR LT	Carey	033834	100.044	35
002240	203.998	MAIN ST (US-93) & CIRCLE DR LT	Carey	033835	100.045	35
002240	204.175	MAIN ST (US-93) & MISC RD RT	Carey	033839	100	35
002240	204.263	CENARRUSA LN RT; JCT US-20 LT	Carey	002070	196.039	35
002240	204.34	CAREY (SIGN RT; UNINCORPORATED)	Carey			35
002240	204.382	BEG LITTLE WOOD RIVER BRIDGE	# 13185			35
002240	204.553	BEG LITTLE WOOD RIVER BRIDGE	# 13190			35
002240	204.759	AIRPORT LN RT	Carey	033840	100	35
002240	204.877	MAIN ST (US-93) & 4TH ST LT	Carey	033841	100.088	35
002240	205.077	SCHOOL AVE RT	Carey	033842	100	35
002240	205.174	CAREY AVE RT	Carey	033844	100	35
002240	205.274	MTN VIEW DR RT & LITTLE WOOD RESERVOIR RD LT	Carey	003750	0	35
002240	205.309	N MAIN EXTENSION LT	Carey	033848	100	35
002240	206.112	ENT CEMETERY LT; LAKE VIEW DR RT	Carey	033844	101.238	35
002240	206.2	BEG TURNOUT LT	Carey			35
002240	206.28	END TURNOUT LT	Carey			35
002240	206.531	>>> Leaving City Limits <<<	Carey			35
002240	206.917	AUSTIN RD LT				35
002240	208.973	US HIGHWAY 20 & STUBB RD RT				35
002240	209.166	PECK RD LT				35
002240	209.564	LAIDLAW PARK RD RT				35
002240	210.233	CONCRETE BOX CULVERT; FISH CREEK				35
002240	211.873	LAIDLAW PARK RD RT				35
002240	212.09	FISH CREEK RESERVOIR RD LT		000789	100	35
002240	212.88	BEG TURNOUT LT				35
002240	212.92	END TURNOUT LT				35
002240	213.12	COATES RESERVOIR OUTLET LT				35
002240	213.37	BEG TURNOUT RT				35
002240	213.41	END TURNOUT RT				35
002240	214.35	HOT CREEK				35
002240	220.467	LAVA LAKE RD LT				35
002240	221.74	BEG TURNOUT RT				35
002240	221.8	END TURNOUT RT				35
002240	222.52	BEG TURNOUT RT				35
002240	222.56	END TURNOUT RT				35
002240	222.57	BEG TURNOUT LT				35
002240	222.63	END TURNOUT LT				35
002240	222.835	>>> Leaving County Limits <<< Blaine				35



IDAHO TRANSPORTATION DEPARTMENT

Effective Date:
01/19/2016

MILEPOINT LOG - STATE HIGHWAY SYSTEM

Route: All Record Type: All County: All Urban Area: All
Maint. Dist.: 4 Foreman Area: All

---Intersecting---

Segment Code	Milepoint	Description of Milepoint	City Name	Segment Code	Milepoint	FA Route Number
SH 46	Spur	Ascending	Road	ITD District 4	Gooding County	
002201	0	JCT I-84 EB ON/OFF RAMP IC# 155		001182	0.26	2703
002201	0.041	BEG I-84 OVERPASS IC# 155 # 14410				2703
002201	0.064	CTR I-84 OVERPASS IC# 155 # 14410		001010	155.279	2703
002201	0.113	END I-84 OVERPASS IC# 155				2703
002201	0.158	JCT I-84 WB ON/OFF RAMP IC# 155		001183	0	2703
002201	0.212	FRONTAGE RD RT & LT		008897	101.148	2703
002201	0.439	2950 & AMBROSE AVE RT		038585	100	2703
002201	0.494	>>> Entering City Limits <<<	Wendell			2703
002201	0.683	MAIN ST & HAGERMAN ST LT	Wendell	008893	100	2703
002201	0.734	MAIN ST & NAMP A ST RT & LT	Wendell	038589	100.136	2703
002201	0.823	MAIN ST & LEWISTON ST RT	Wendell	038591	100.267	2703
002201	0.914	MAIN ST & BLISS ST LT	Wendell	002699	100.502	2703
002201	0.996	MAIN ST & WALLACE ST RT & LT	Wendell			2703
002201	1.086	MAIN ST & SHOSHONE ST RT & LT	Wendell			2703
002201	1.181	MAIN ST & JCT SH-46 (IDAHO ST) RT & LT	Wendell	002200	100.708	2703
SH 75	Spur	Ascending	Road	ITD District 4	Blaine County	
002231	0	JCT SH-75 RT & LT	Ketchum	002230	128.363	2820
002231	0.056	SUN VALLEY RD & LEADVILLE AVE RT & LT	Ketchum			2820
002231	0.056	SUN VALLEY RD & LEADVILLE AVE RT & LT	Ketchum	036558	100.257	2820
002231	0.113	SUN VALLEY RD & EAST AVE RT & LT	Ketchum	036559	100.122	2820
002231	0.152	SUN VALLEY RD & ALPINE AVE RT & LT	Ketchum			2820
002231	0.192	SUN VALLEY RD & WALNUT AVE RT & LT	Ketchum	036560	100.096	2820
002231	0.268	SUN VALLEY RD & SPRUCE AVE RT & LT	Ketchum	036562	100.044	2820
002231	0.298	>>> Leaving City Limits <<<	Ketchum			2820
002231	0.298	>>> Entering City Limits <<<	Sun Valley			2820
002231	0.559	SUN VALLEY RD & BITTERROOT RD RT	Sun Valley	023811	100.76	2820
002231	0.982	SUN VALLEY/TRAIL CR RD&DOLLAR RD RT/SADDLE RD LT	Sun Valley			2820
002231	1.488	TRAIL CREEK RD & HOSPITAL RD RT	Sun Valley			2820
002231	1.782	SUN VALLEY RD (SH-75 SPUR) & DIAMOND BACK RD LT	Sun Valley	038340	100	2820
002231	2.063	SUN VALLEY RD (SH-75 SPUR) & SUN PEAK DR RT & LT	Sun Valley	038341	100.538	2820
002231	2.362	TRAIL CREEK RD(NFDR 51)& GOLF RD RT	Sun Valley			2820
002231	3.565	>>> Leaving City Limits <<<	Sun Valley			2820
002231	3.599	END SH75 SPUR/SAWTOOTH NATIONAL FOREST BDRY (SIGN) RT				2820
SH 77	Spur	Ascending	Road	ITD District 4	Cassia County	
005100	0	BEG SH-77 SPUR & CITY OF ROCKS RD LT		005080	21.869	2841
005100	0.756	SH077 SPUR & 3000 S RD RT		014099	100	2841
005100	0.756	SH077 SPUR & 3000 S RD RT		014099	100	2841
005100	0.873	ELBA-ALMO (850 E) RD & 2985S (ALMO RD)/SCHOOL RT		014100	100	2841
005100	1.008	850 E (ELBA-ALMO RD) & 2975 S RD LT		014078	100.73	2841
005100	1.032	ALMO CREEK BRIDGE #34420				2841
005100	1.848	MISC RD RT				2841
005100	2.224	MISC RD RT				2841
005100	2.594	BEG EDWARDS CREEK BRIDGE #34425				2841
005100	2.599	END EDWARDS CREEK BRIDGE #34425				2841
005100	2.646	ELBA-ALMO RD & CONN TO BIG COVE RANCH RD LT				2841
005100	2.721	ELBA-ALMO RD & BIG COVE RANCH RD LT		014081	100	2841
005100	3.046	CEMETERY LT				2841
005100	3.107	ELBA-ALMO HWY & 2800 S RD RT		014074	100.027	2841
005100	3.539	ELBA-ALMO HWY & 930 E (LTTL COVE RNCH) RD LT		014082	102.16	2841
005100	4.061	CULVERT (OFF SYSTEM)				2841
005100	4.249	CULVERT (OFF SYSTEM)				2841
005100	4.337	CULVERT (OFF SYSTEM)				2841
005100	4.35	SH-77 SPUR & LOCAL RD LT				2841
005100	4.653	ELBA-ALMO HWY & 1050 E (NARROWS) RD RT		014073	100.028	2841
005100	5.503	ELBA-ALMO HWY/BEG 2007 REALIGNMENT				2841
005100	5.824	ELBA-ALMO HWY/END 2007 REALIGNMENT				2841
005100	6.191	ELBA-ALMO HWY & MISC RD RT & LT				2841



IDAHO TRANSPORTATION DEPARTMENT


Effective Date:
01/19/2016

MILEPOINT LOG - STATE HIGHWAY SYSTEM

Route: All Record Type: All County: All Urban Area: All
 Maint. Dist.: 4 Foreman Area: All

---Intersecting---

Segment Code	Milepoint	Description of Milepoint	City Name	Segment Code	Milepoint	FA Route Number
SH 77						
	Spur	Ascending	Road	ITD District 4	Cassia County	
005100	6.58	ELBA-ALMO HWY & MISC RD LT				2841
005100	9.51	ELBA-ALMO HWY & MISC RD LT				2841
005100	9.569	ELBA-ALMO HWY/BEG 2007 REALIGNMENT				2841
005100	9.842	ELBA-ALMO HWY & 2250 S RD LT		014085	100.624	2841
005100	9.934	ELBA-ALMO HWY/END 2007 REALIGNMENT				2841
005100	10.077	CULVERT (OFF SYSTEM)				2841
005100	10.105	ELBA-ALMO HWY & MISC RD RT				2841
005100	10.976	CULVERT (OFF SYSTEM)				2841
005100	12.307	SH-77 SPUR (1250 E RD) & 2000 S RD RT & LT		014094	101.252	2841
005100	12.622	ELBA-ALMO HWY & 1200 E RD LT				2841
005100	12.87	ELBA-ALMO HWY & S GRANDVIEW RD RT & 1950 S RD LT		014089	100.925	2841
005100	13.15	CULVERT (OFF SYSTEM)				2841
005100	13.171	ELBA-ALMO HWY/BEG 2009 REALIGNMENT				2841
005100	13.252	CULVERT (OFF SYSTEM)				2841
005100	13.568	ELBA-ALMO HWY/END 2009 REALIGNMENT				2841
005100	13.584	CULVERT (OFF SYSTEM)				2841
005100	14.539	CULVERT (OFF SYSTEM)				2841
005100	14.718	CULVERT (OFF SYSTEM)				2841
005100	14.973	CULVERT (OFF SYSTEM)				2841
005100	15.553	ELBA-ALMO HWY/BEG 2009 REALIGNMENT				2841
005100	15.673	ELBA-ALMO HWY/END 2009 REALIGNMENT				2841
005100	15.853	CASSIA CREEK BRIDGE #34430				2841
005100	15.983	ELBA-ALMO HWY/BEG 2009 REALIGNMENT				2841
005100	16.054	ELMO-ALBA HWY & DURFEE RD LT		014098	100.97	2841
005100	16.125	END 2009 REALIGNMENT & CONNER CREEK RD LT				2841
005100	16.489	BLACKSMITH CREEK (OFF SYSTEM)				2841
005100	16.654	END SH-77 SPUR & SH-77 (1475E RD) LT & AH		002300	7.495	2841
SH 81						
	Spur	Ascending	Road	ITD District 4	Cassia County	
002311	0	1850 E RD & SH-81 RT & LT		002310	15.166	2848
002311	0.234	JCT I-84 EB ON/OFF RAMPS IC# 228		001236	0.2	2848
002311	0.263	BEG I-84 OVERPASS IC# 228 # 16625				2848
002311	0.289	CTR I-84 OVERPASS IC# 228 # 16625				2848
002311	0.309	END I-84 OVERPASS IC# 228				2848
002311	0.337	JCT I-84 WB ON/OFF RAMPS IC# 228		001238	0.18	2837
002311	0.337	JCT I-84 WB ON/OFF RAMPS IC# 228		001238	0.18	2848
I 84						
	Business Loop	Ascending	Road	ITD District 4	Gooding County	
002040	169.447	OLD HWY 30 & WB ON/OFF RAMPS LT & RT/I-84B AH		001171	0.444	36
002040	169.501	BEG I-84 OVERPASS IC# 137 #13535				36
002040	169.534	CTR I-84 OVERPASS IC# 137 #13535		001010	137.088	36
002040	169.564	END I-84 OVERPASS IC# 137				36
002040	169.626	I-84B & EB ON/OFF RAMPS LT & RT		001173	0.161	36
002040	169.887	I-84B & EB OFF RAMP RT		001169	0.596	36
002040	169.918	I-84B & LOCAL RD RT		008993	100	36
002040	170.179	MICROWAVE STATION RT				36
002040	170.864	GRAVEL PIT LT				36
002040	170.879	BEG LATERAL CANAL #13540				36
002040	170.894	END LATERAL CANAL #13540				36
002040	170.902	BEG RR BRIDGE # 13545				36
002040	170.934	END RR BRIDGE				36
002040	171.327	CULVERT (OFF SYSTEM)				36
002040	171.526	I-84B (US-30) & PROCTOR ST LT		002773	100	36
002040	171.581	>>> Entering City Limits <<<	Bliss			36
002040	171.601	I-84B (US-30) & S 650 RD LT	Bliss	008979	100	36
002040	172.039	I-84B (US-30) & AVENUE A LT	Bliss	006098	100	36
002040	172.093	I-84B (US-30) & 1ST AVE LT/CLOVER CREEK RD RT	Bliss	001608	105.36	36
002040	172.168	I-84B (US-30) & 2ND AVE LT	Bliss	002765	100	36
002040	172.236	I-84B (US-30) & 3RD AVE LT	Bliss	033511	100	36



IDAHO TRANSPORTATION DEPARTMENT


Effective Date:
01/19/2016

MILEPOINT LOG - STATE HIGHWAY SYSTEM

Route: All Record Type: All County: All Urban Area: All
Maint. Dist.: 4 Foreman Area: All

---Intersecting---

Segment Code	Milepoint	Description of Milepoint	City Name	Segment Code	Milepoint	FA Route Number
I 84		Business Loop Ascending	Road	ITD District 4		Gooding County
002040	172.306	I-84B (US-30) & 4TH AVE LT	Bliss	002767	100	36
002040	172.463	BLISS SCHOOL RT	Bliss			36
002040	172.595	I-84B & I-84B LT & US-30 AHEAD	Bliss	002240	138.6	36
002240	138.6	JCT US-30 RT & LOCAL RD LT	Bliss	002040	172.595	2785
002240	138.617	>>> Leaving City Limits <<<	Bliss			2785
002240	138.778	JCT I-84 EB ON/OFF RAMP IC# 141		001174	0.24	35
002240	138.778	JCT I-84 EB ON/OFF RAMP IC# 141		001174	0.24	2785
002240	138.836	BEG I-84 OVERPASS IC# 141 # 13095				35
002240	138.86	CTR I-84 OVERPASS IC# 141 # 13095		001010	140.425	35
002240	138.912	END I-84 OVERPASS IC# 141				35
002240	138.97	JCT I-84 WB ON/OFF RAMP IC# 141		001176	0.27	35
I 84		Business Loop Descending	Road	ITD District 4		Cassia County
002290	21.807	JCT I-84B RT & AHEAD & US-30 LT	Burley	002040	257.481	7593
002290	21.807	JCT I-84B RT & AHEAD & US-30 LT	Burley	002040	257.481	7592
002290	21.897	OVERLAND AVE & E 11TH ST RT; W 11TH ST LT	Burley	014145	100.135	7593
002290	21.975	RR CROSSING #819064D	Burley			7593
002290	21.993	OVERLAND AVE & RAILROAD AVE RT & LT	Burley	033780	100.48	7593
002290	22.064	OVERLAND AVE & E 9TH ST RT; W 9TH ST LT	Burley	033782	100.502	7593
002290	22.148	OVERLAND AVE & E 8TH ST RT & W 8TH ST LT	Burley	005140	0.826	7593
002290	22.235	OVERLAND AVE & E 7TH ST RT; W 7TH ST LT	Burley	033784	100.299	7593
002290	22.325	OVERLAND AVE & E 6TH ST RT; W 6TH ST LT	Burley	033785	100.291	7593
002290	22.425	OVERLAND AVE & E 5TH ST RT; W 5TH ST LT	Burley	012108	11.548	7593
002290	22.628	OVERLAND AVE & E 3RD ST RT	Burley	033787	100.127	7593
002290	22.879	BEG SNAKE RV; OVERLAND RD BRIDGE # 13331	Burley			7593
I 84		Business Loop Descending	Road	ITD District 4		Minidoka County
002290	22.958	>>> Entering County Limits <<< Minidoka	Burley			7593
I 84		Business Loop Descending	Road	ITD District 4		Cassia County
002290	22.958	>>> Leaving County Limits <<< Cassia	Burley			7593
I 84		Business Loop Descending	Road	ITD District 4		Minidoka County
002290	23.042	END SNAKE RV; OVERLAND RD BRIDGE	Burley			7593
002290	23.142	OVERLAND AVE & 2ND N ST RT & LT	Burley	033791	100.171	7593
002290	23.222	OVERLAND AVE & 3RD N ST RT & LT	Burley	033792	100.271	7593
002290	23.34	OVERLAND AVE & 4TH N ST RT & LT	Burley	033800	100.118	7593
002290	23.34	OVERLAND AVE & 4TH N ST RT & LT	Burley			7593
002290	23.404	OVERLAND AVE & 5TH N ST RT & LT	Burley	005180	0	7593
002290	23.571	OVERLAND AVE & 7TH N ST RT	Burley	033801	100.185	7593
002290	23.709	>>> Leaving City Limits <<<	Burley			7593
002290	23.847	JCT I-84 EB ON RAMP; EB CONN OFF RAMP IC# 208		001222	0.06	7593
002290	23.93	BEG I-84 OVERPASS EBL IC# 208 # 13335				7593
002290	23.94	BEG I-84 OVERPASS WBL IC# 208 # 13340				7593
002290	23.955	CTR I-84 OVERPASS WBL IC# 208 # 13335		001010	208.03	7593
002290	23.965	CTR I-84 OVERPASS EBL IC# 208 # 13340		001010	208.015	7593
002290	23.988	END I-84 OVERPASS IC# 208				7593
002290	23.99	>>> Entering City Limits <<<	Heyburn			7593
002290	24.017	BEG I-84 WB ON RAMP IC# 208	Heyburn	001221	0	7593
002290	24.094	JCT I-84 WB ON RAMP IC# 208	Heyburn	001219	0.239	7593
I 84		Business Loop Ascending	Road	ITD District 4		Cassia County
002040	257.481	JCT I-84B LT & AH/SH-27 RT & LT	Burley	002290	21.807	7622
002040	257.548	E MAIN ST (I-84B) & ALBION AVE LT & RT	Burley	033732	100.6	7622
002040	257.614	E MAIN ST (I-84B) & HANSEN AVE LT & RT	Burley	033735	100.861	7622
002040	257.68	E MAIN ST (I-84B) & NORMAL AVE LT & RT	Burley	033733	100.925	7622
002040	257.747	E MAIN ST (I-84B) & ALMO AVE LT & RT	Burley	033722	101.359	7622
002040	257.814	E MAIN ST (I-84B) & ELBA AVE LT & RT	Burley	033736	100.607	7622
002040	257.881	E MAIN ST (I-84B) & MALTA AVE RT	Burley	033737	100.358	7622



IDAHO TRANSPORTATION DEPARTMENT


Effective Date:
01/19/2016

MILEPOINT LOG - STATE HIGHWAY SYSTEM

Route: All Record Type: All County: All Urban Area: All
Maint. Dist.: 4 Foreman Area: All

---Intersecting---

Segment Code	Milepoint	Description of Milepoint	City Name	Segment Code	Milepoint	FA Route Number
I 84		Business Loop Ascending	Road	ITD District 4	Cassia County	
002040	257.881	E MAIN ST (I-84B) & MALTA AVE RT	Burley			7622
002040	257.945	E MAIN ST (I-84B) & ORIENTAL AVE RT	Burley	033738	100.358	7622
002040	257.945	E MAIN ST (I-84B) & ORIENTAL AVE RT	Burley			7622
002040	257.984	E MAIN ST (I-84B) & HILAND AVE LT & RT	Burley	005155	1.362	7622
002040	258.135	E MAIN ST (I-84B) & BENNETT AVE LT & RT	Burley	033762	100.131	7622
002040	258.323	E MAIN ST (I-84B) & POMERELLE AVE RT	Burley	012055	10.324	7622
002040	258.483	RR CROSSING #812595B	Burley			7622
002040	258.628	E MAIN ST (I-84B) & CONN TO SH-81 RT	Burley	025320	100	7622
002040	258.723	E MAIN ST (I-84B) & LOCAL RD LT/SH-81 RT	Burley	002310	33.978	7622
002040	258.723	E MAIN ST (I-84B) & LOCAL RD LT/SH-81 RT	Burley	002310	33.978	7622
002040	259.138	ENTRANCE TO ROADSIDE PARK RT	Burley			7622
002040	259.266	>>> Leaving City Limits <<<	Burley			7622
002040	259.278	BEG SNAKE RIVER BRIDGE #13670				7622
002040	259.416	>>> Leaving County Limits <<< Cassia				7622
I 84		Business Loop Ascending	Road	ITD District 4	Minidoka County	
002040	259.416	>>> Entering County Limits <<< Minidoka				7622
002040	259.514	>>> Entering City Limits <<<	Heyburn			7622
002040	259.535	END SNAKE RIVER BRIDGE #13675	Heyburn			7622
002040	259.545	US-30 & LINCOLN BLVD RT	Heyburn	034756	100.671	7622
002040	259.563	I-84B (US-30) & 7TH ST LT & RT	Heyburn	005190	0	7622
002040	259.712	I-84B (US-30) & 9TH ST RT	Heyburn	034764	100	7622
002040	260.013	I-84B (US-30) & J ST LT & RT	Heyburn	034758	100.409	7622
002040	260.121	I-84B (US-30) & 14TH ST RT	Heyburn	016515	100	7622
002040	260.251	I-84B (US-30) & H ST RT	Heyburn	034759	100.607	7622
002040	260.312	I-84B (US-30) & 16TH ST RT	Heyburn	034774	100	7622
002040	260.514	I-84B (US-30) & 18TH ST LT & RT	Heyburn	034777	101.345	7622
002040	260.809	I-84B (US-30) & 21ST ST LT/W 400 RD RT	Heyburn	016516	100	7622
002040	260.866	BEG DIVIDED HWY	Heyburn			7622
002040	261.094	I-84B/US-30 & LOCAL RD RT	Heyburn	034778	100	7622
002040	261.094	I-84B/US-30 & LOCAL RD RT	Heyburn			7622
002040	261.123	BEG I-84 EB ON RAMP RT IC# 211	Heyburn	006451	0	7622
002040	261.354	END DIVIDED HWY	Heyburn			7622
002040	261.366	BEG/END I-84 IC# 211 EB ON/OFF RAMPS RT	Heyburn	006452	0	7622
002040	261.428	BEG DIVIDED HWY	Heyburn			7622
002040	261.515	CTR I-84 UNDERPASS EBL IC# 211 #16360	Heyburn			7622
002040	261.543	CTR I-84 UNDERPASS WBL IC# 211 # 16365	Heyburn			7622
002040	261.681	BEG I-84 WB ON RAMP RT IC# 211	Heyburn	001226	0	7622
002040	261.715	END DIVIDED HWY	Heyburn			7622
002040	261.754	BEG/END I-84 IC# 211 WB ON/OFF RAMPS RT	Heyburn	001224	0.267	7622
US 93		Business Loop Ascending	Road	ITD District 4	Twin Falls County	
002040	212.078	CTR US-30/93 OVERPASS (IC# 42) #13608		002220	41.498	36
002040	212.612	END EB ON RAMP RT (IC #42)		015885	0.689	36
002040	212.712	US-30 (US-93) & PETERSON LANE LT		027898	100.332	36
002040	212.787	US-30 (US-93) & E 3889 RD RT		027899	100.838	36
002040	213.048	RR CROSSING #819197V				36
002040	213.075	US-30 & N 2500 E RD LT & RT		000488	108.029	36
002040	213.284	CULVERT (OFF SYSTEM)				36
002040	213.465	US-30 (US-93) & HIGH DESERT PKWY LT				36
002040	213.765	CULVERT (OFF SYSTEM)				36
002040	213.821	US-30 (US-93) & CLEAR SPRING DR LT		017888	100	36
002040	214.074	US-30 (US-93) & N 2600 RD LT & RT/ADDISON AVE AH		000495	113.604	36
002040	214.128	CULVERT (OFF SYSTEM)				36
002040	215.069	ADDISON AVE (US-30) & N 2700 E RD LT & RT		000507	105.006	36
002040	215.235	ENTRANCE TO GRAVEL PIT LT				36
002040	215.275	CULVERT (OFF SYSTEM)				36
002040	215.382	>>> Entering Urban Limits <<< Twin Falls				36
002040	215.421	ENTRANCE TO GRAVEL PIT LT				36



IDAHO TRANSPORTATION DEPARTMENT

Effective Date:
01/19/2016

MILEPOINT LOG - STATE HIGHWAY SYSTEM

Route: All Record Type: All County: All Urban Area: All
Maint. Dist.: 4 Foreman Area: All

---Intersecting---

Segment Code	Milepoint	Description of Milepoint	City Name	Segment Code	Milepoint	FA Route Number
US 93		Business Loop Ascending	Road			ITD District 4 Twin Falls County
002040	215.747	ADDISON (US-93B/30) & LOCAL RD LT				36
002040	215.818	ADDISON AVE & GRANDVIEW DR RT		007770	0.558	36
002040	215.91	ENTRANCE TO PARK LT				36
002040	216.033	>>> Entering City Limits <<<	Twin Falls			36
002040	216.038	ROCK CREEK CULVERT (OFF SYSTEM)	Twin Falls			36
002040	216.165	ENTRANCE TO HOSPITAL LT	Twin Falls			36
002040	216.219	ADDISON AVE (US-93B/30) & MORRISON ST LT & RT	Twin Falls			36
002040	216.269	ADDISON AVE & MARTIN ST LT	Twin Falls	018301	100	36
002040	216.332	ADDISON AVE & BRACKEN ST RT	Twin Falls			36
002040	216.404	ADDISON AVE & ROSE ST LT & RT	Twin Falls			36
002040	216.458	ADDISON AVE & CARNEY ST LT	Twin Falls			36
002040	216.493	ADDISON AVE (US-93B/30) & CHERRY LN RT	Twin Falls			36
002040	216.651	ADDISON AVE & BLAKE ST LT & RT	Twin Falls			36
002040	216.778	ADDISON AVE & OSTRANDER ST RT	Twin Falls			36
002040	216.899	ADDISON AVE & WASHINGTON ST/US-30 RT/WSHNGTN LT	Twin Falls	002043	217.199	36
002043	217.199	ADDISON AVE & WASHINGTON ST RT & LT	Twin Falls	007710	0	36
002043	217.246	ADDISON AVE & ADAMS ST LT	Twin Falls			36
002043	217.282	2ND AVE N (US-30 WB) & ADDISON AVE RT & LT	Twin Falls	002220	46.549	7242
002043	217.282	2ND AVE N (US-30 WB) & ADDISON AVE RT & LT	Twin Falls	002220	46.549	36
002220	46.549	ADDISON AVE & 2ND AVE N RT	Twin Falls	002043	217.282	36
002220	46.574	ADDISON AVE & JEFFERSON ST RT & LT	Twin Falls			36
002220	46.581	ADDISON AVE & 8TH ST N RT	Twin Falls			36
002220	46.646	ADDISON AVE & MADISON ST LT	Twin Falls			36
002220	46.65	ADDISON AVE & 3RD AVE N RT	Twin Falls			36
002220	46.706	ADDISON AVE & MONROE ST LT	Twin Falls			36
002220	46.749	ADDISON AVE & 4TH AVE N RT	Twin Falls			36
002220	46.772	ADDISON AVE & QUINCY ST LT	Twin Falls			36
002220	46.841	ADDISON AVE & 6TH ST N RT & JACKSON ST LT	Twin Falls			36
002220	46.845	ADDISON AVE & 5TH AVE N RT	Twin Falls			36
002220	46.892	ADDISON AVE & VAN BUREN ST LT	Twin Falls			36
002220	46.931	ADDISON AVE & 6TH AVE N RT	Twin Falls	007740	0	36
002220	46.956	ADDISON AVE & HARRISON ST LT	Twin Falls	007760	0	36
002220	46.959	ADDISON AVE & 5TH ST N RT	Twin Falls			36
002220	47.026	ADDISON AVE & 7TH AVE N RT & TYLER ST LT	Twin Falls			36
002220	47.082	ADDISON AVE & POLK ST LT	Twin Falls			36
002220	47.086	ADDISON AVE & 4TH ST N RT	Twin Falls			36
002220	47.126	ADDISON AVE & 8TH AVE N RT	Twin Falls			36
002220	47.146	ADDISON AVE & TAYLOR ST LT	Twin Falls			36
002220	47.207	ADDISON AVE & FILLMORE ST LT	Twin Falls			36
002220	47.212	ADDISON AVE & 3RD ST N RT	Twin Falls	007780	0.599	36
002220	47.274	ADDISON AVE & PIERCE ST LT	Twin Falls			36
002220	47.309	ADDISON AVE & 10TH AVE N RT	Twin Falls			36
002220	47.332	ADDISON AVE & 2ND ST N RT; BUCHANAN ST LT	Twin Falls			36
002220	47.401	ADDISON AVE & 11TH AVE N RT; LINCOLN ST LT	Twin Falls			36
002220	47.457	ADDISON AVE (US-93 SPUR RT) & BLUELAKES RT & LT	Twin Falls	002221	0.91	36
002220	47.631	BLUE LAKES BLVD N & SHOUP AVE LT	Twin Falls			36
002220	47.712	BLUE LAKES BLVD N & HEYBURN AVE E RT & LT	Twin Falls			36
002220	47.87	BLUE LAKES BLVD N & BLUE LAKES CIR RT	Twin Falls			36
002220	47.961	BLUE LAKES BLVD N & FILER AVE RT & LT	Twin Falls	007730	1.995	36
002220	48.026	BLUE LAKES BLVD N & FAIRWAY DR LT	Twin Falls			36
002220	48.162	BEG PERRINE COULEE CANAL BRIDGE # 17578	Twin Falls			36
002220	48.228	BLUE LAKES BLVD N & CASWELL AVE LT	Twin Falls			36
002220	48.248	BLUE LAKES BLVD N & SPRUCE AVE RT	Twin Falls			36
002220	48.312	BLUE LAKES BLVD N & WILMORE AVE RT	Twin Falls			36
002220	48.392	BLUE LAKES BLVD N & SYRINGA DR RT	Twin Falls			36
002220	48.469	BLUE LAKES BLVD N & FALLS AVE E RT & LT	Twin Falls	007720	1.718	36
002220	48.519	BLUE LAKES BLVD N & BEVERLY DR RT	Twin Falls			36
002220	48.536	BLUE LAKES BLVD N & FLORENCE AVE RT	Twin Falls			36
002220	48.67	BLUE LAKES BLVD N & GREEN ACRES DR LT	Twin Falls			36



IDAHO TRANSPORTATION DEPARTMENT

Effective Date:
01/19/2016

MILEPOINT LOG - STATE HIGHWAY SYSTEM

Route: All Record Type: All County: All Urban Area: All
 Maint. Dist.: 4 Foreman Area: All

---Intersecting---

Segment Code	Milepoint	Description of Milepoint	City Name	Segment Code	Milepoint	FA Route Number
US 93		Business Loop Ascending	Road			ITD District 4 Twin Falls County
002220	48.838	BLUE LAKES BLVD N & EVERGREEN DR RT & LT	Twin Falls			36
002220	48.93	BLUE LAKES BLVD N & N COLLEGE RD LT	Twin Falls			36
002220	49.118	BLUE LAKES BLVD N & LAWN DALE DR RT	Twin Falls			36
002220	49.21	BLUE LAKES BLVD N & CHENEY DR RT & LT	Twin Falls	018933	100.228	36
002220	49.455	JCT US-93B & US-93 LT & AH/POLE LINE RD RT	Twin Falls	007580	11.927	36
002220	49.455	JCT US-93B & US-93 LT & AH/POLE LINE RD RT	Twin Falls	007580	11.927	39
US 93		Spur Descending	Road			ITD District 4 Twin Falls County
002221	0	JCT US-30 RT; 2ND AVE E LT	Twin Falls	002043	218.572	7282
002221	0.036	BLUE LAKES BLVD & 8TH ST E RT	Twin Falls			7282
002221	0.093	BLUE LAKES BLVD & 3RD AVE E RT & LT	Twin Falls			7282
002221	0.152	BLUE LAKES BLVD & 7TH ST E RT	Twin Falls			7282
002221	0.182	BLUE LAKES BLVD & 4TH AVE E LT	Twin Falls			7282
002221	0.192	BLUE LAKES BLVD & 4TH AVE E RT	Twin Falls			7282
002221	0.282	BLUE LAKES BLVD & 6TH ST E RT; 5TH AVE E RT & LT	Twin Falls			7282
002221	0.375	BLUE LAKES BLVD & 6TH AVE E RT & LT	Twin Falls	007740	0.759	7282
002221	0.409	BLUE LAKES BLVD & 5TH ST E RT; ELIZABETH BLVD RT	Twin Falls			7282
002221	0.468	BLUE LAKES BLVD & 7TH AVE E RT & LT	Twin Falls			7282
002221	0.525	BLUE LAKES BLVD & 4TH ST E RT	Twin Falls			7282
002221	0.566	BLUE LAKES BLVD & 8TH AVE E RT & LT	Twin Falls			7282
002221	0.652	BLUE LAKES BLVD & 3RD ST E RT; 9TH AVE E LT	Twin Falls	007790	0.595	7282
002221	0.752	BLUE LAKES BLVD & 10TH AVE E RT & LT	Twin Falls			7282
002221	0.776	BLUE LAKES BLVD & 2ND ST E RT	Twin Falls			7282
002221	0.846	BLUE LAKES BLVD & 11TH AVE E RT & LT	Twin Falls			7282
002221	0.91	BLUE LAKES BLVD & ADDISON AVE RT & LT	Twin Falls	002220	47.457	7282
I 84		Main Route One-Way Forward	Ramp			ITD District 4 Elmore County
001159	0	BEG WB OFF-E GLENNS FERRY IC		001010	121.44	84
001159	0.234	CATTLE GUARD				84
001159	0.256	END WB OFF-E GLENNS FERRY		001050	1.425	84
(Segments of I.C. No: 121)						
I 84		Main Route One-Way Forward	Ramp			ITD District 4 Elmore County
001161	0	BEG EB OFF-PARADISE IC		001010	124.93	84
001161	0.28	CATTLE GUARD				84
001161	0.3	END EB OFF-PARADISE IC		005370	11.139	84
001162	0	BEG EB ON-PARADISE IC		005370	11.139	84
001162	0.023	CATTLE GUARD				84
001162	0.308	END EB ON-PARADISE IC		001010	125.529	84
001163	0	BEG WB OFF-PARADISE IC		001010	125.496	84
001163	0.258	CATTLE GUARD				84
001163	0.271	END WB OFF-PARADISE IC		005370	11.252	84
001164	0	BEG WB ON-PARADISE IC		005370	11.03	84
001164	0.024	CATTLE GUARD				84
001164	0.27	END WB ON-PARADISE IC		001010	124.964	84
(Segments of I.C. No: 125)						
I 84		Main Route One-Way Forward	Ramp			ITD District 4 Elmore County
001165	0	BEG EB OFF-E KING HILL		001010	128.688	84
001165	0.321	CATTLE GUARD				84
001165	0.353	END EB OFF-E KING HILL		005330	161.499	84
001166	0	BEG EB ON-E KING HILL		005330	161.499	84
001166	0.036	CATTLE GUARD				84
001166	0.294	END EB ON-E KING HILL		001010	129.326	84



IDAHO TRANSPORTATION DEPARTMENT

Effective Date:
01/19/2016

MILEPOINT LOG - STATE HIGHWAY SYSTEM

Route: All Record Type: All County: All Urban Area: All
 Maint. Dist.: 4 Foreman Area: All

---Intersecting---

Segment Code	Milepoint	Description of Milepoint	City Name	Segment Code	Milepoint	FA Route Number
184		Main Route				
		One-Way Forward				
		Ramp				
			ITD District 4			
						Elmore County
001167	0	BEG WB OFF-E KING HILL		001010	129.25	84
001167	0.189	CATTLE GUARD				84
001167	0.217	END WB OFF-E KING HILL		005330	161.386	84
001168	0	BEG WB ON-E KING HILL		005330	161.386	84
001168	0.038	CATTLE GUARD				84
001168	0.296	END WB ON-E KING HILL		001010	128.748	84
(Segments of I.C. No: 129)						
184		Main Route				
		One-Way Forward				
		Ramp				
			ITD District 4			
						Gooding County
001169	0	BEG EB OFF-WEST BLISS		001010	136.705	84
001169	0.25	EB OFF-WEST BLISS & CONNECTOR RD LT		001173	0	84
001169	0.44	CATTLE GUARD				84
001169	0.661	END EB OFF-WEST BLISS & US-30 LT & RT		002040	169.816	84
001170	0	BEG EB ON-WEST BLISS		002040	169.862	84
001170	0.018	CATTLE GUARD				84
001170	0.416	END EB ON-WEST BLISS		001010	137.53	84
001171	0	BEG WB OFF-WEST BLISS		001010	137.468	84
001171	0.431	CATTLE GUARD				84
001171	0.444	END WB OFF-WEST BLISS		002040	169.447	84
001172	0	BEG WB ON-WEST BLISS		002040	169.683	84
001172	0.1	ON RAMP SPUR RT		001261	0.038	84
001172	0.131	CATTLE GUARD				84
001172	0.838	END WB ON-WEST BLISS		001010	136.276	84
001173	0	BEG SPUR		001169	0.25	84
001173	0.138	CATTLE GUARD				84
001173	0.161	END SPUR-WEST BLISS IC		002040	169.626	84
001261	0	BEG WB ON RAMP (SPUR) W.BLISS IC				84
001261	0.038	END WB ON RAMP (SPUR) W BLISS IC		001172	0.038	84
(Segments of I.C. No: 137)						
184		Main Route				
		One-Way Forward				
		Ramp				
			ITD District 4			
						Gooding County
001174	0	BEG EB OFF-EAST BLISS		001010	140.087	84
001174	0.266	CATTLE GUARD				84
001174	0.289	END EB OFF-EAST BLISS		002240	138.778	84
001175	0	BEG EB ON-EAST BLISS		002240	138.778	84
001175	0.028	CATTLE GUARD				84
001175	0.515	END EB ON-EAST BLISS		001010	140.858	84
001176	0	BEG WB OFF-EAST BLISS		001010	140.815	84
001176	0.29	CATTLE GUARD				84
001176	0.31	END WB OFF-EAST BLISS		002240	138.97	84
001177	0	BEG WB ON-EAST BLISS		002240	138.97	84
001177	0.047	CATTLE GUARD				84
001177	0.36	END WB ON-EAST BLISS		001010	140.165	84
(Segments of I.C. No: 141)						
184		Main Route				
		One-Way Forward				
		Ramp				
			ITD District 4			
						Gooding County
001178	0	BEG EB OFF TUTTLE IC		001010	146.52	84
001178	0.322	CATTLE GUARD				84
001178	0.335	END EB OFF TUTTLE IC		005620	3.779	84
001179	0	BEG EB ON TUTTLE IC		005620	3.779	84
001179	0.043	CATTLE GUARD				84
001179	0.421	END EB ON TUTTLE IC		001010	147.237	84



IDAHO TRANSPORTATION DEPARTMENT


Effective Date:
01/19/2016

MILEPOINT LOG - STATE HIGHWAY SYSTEM

Route: All Record Type: All County: All Urban Area: All
 Maint. Dist.: 4 Foreman Area: All

---Intersecting---

Segment Code	Milepoint	Description of Milepoint	City Name	Segment Code	Milepoint	FA Route Number
184		Main Route				
		One-Way Forward				
		Ramp				
			ITD District 4			
					Gooding County	
001180	0	BEG WB OFF TUTTLE IC		001010	147.296	84
001180	0.344	CATTLE GUARD				84
001180	0.357	END WB OFF TUTTLE IC		005620	3.95	84
001181	0	BEG WB ON TUTTLE IC		005620	3.95	84
001181	0.025	CATTLE GUARD				84
001181	0.405	END WB ON TUTTLE IC		001010	146.524	84
(Segments of I.C. No: 147)						
184		Main Route				
		One-Way Forward				
		Ramp				
			ITD District 4			
					Gooding County	
001182	0	BEG EB OFF-WEST WENDELL		001010	154.989	84
001182	0.246	CATTLE GUARD				84
001182	0.266	END EB OFF-WEST WENDELL		002201	0	84
001183	0	BEG WB ON-WEST WENDELL		002201	0.15	84
001183	0.057	CATTLE GUARD				84
001183	0.385	END WB ON-WEST WENDELL		001010	154.956	84
001264	0	BEG EB ON RAMP-W WENDELL IC		002201	0	84
001264	0.015	CATTLEGUARD				84
001264	0.403	END EB ON RAMP-W WENDELL IC		001010	155.623	84
001265	0	BEG WB OFF RAMP-W WENDELL IC		001010	155.708	84
001265	0.332	CATTLEGUARD				84
001265	0.36	END WB OFF RAMP-W WENDELL IC		002201	0.158	84
(Segments of I.C. No: 155)						
184		Main Route				
		One-Way Forward				
		Ramp				
			ITD District 4			
					Gooding County	
001184	0	BEG EB OFF-S. WENDELL		001010	156.262	84
001184	0.341	CATTLE GUARD				84
001184	0.358	END EB OFF-S WENDELL		002200	0	84
001185	0	BEG EB ON-S WENDELL		002200	0	84
001185	0.006	>>> Entering City Limits <<<	Wendell			84
001185	0.02	CATTLE GUARD	Wendell			84
001185	0.412	END EB ON-S WENDELL	Wendell	001010	157.012	84
001186	0	BEG WB OFF-S WENDELL	Wendell	001010	156.941	84
001186	0.36	CATTLE GUARD	Wendell			84
001186	0.373	>>> Leaving City Limits <<<	Wendell			84
001186	0.381	END WB OFF-S WENDELL		002200	0.14	84
001187	0	BEG WB ON-S. WENDELL		002200	0.14	84
001187	0.018	CATTLE GUARD				84
001187	0.36	END WB ON-S WENDELL		001010	156.213	84
(Segments of I.C. No: 157)						
184		Main Route				
		One-Way Forward				
		Ramp				
			ITD District 4			
					Jerome County	
001188	0	BEG EB OFF-WEST JEROME		001010	164.877	84
001188	0.214	CATTLE GUARD				84
001188	0.234	END EB OFF-WEST JEROME		002270	0	84
001189	0	BEG EB ON-WEST JEROME		002270	0	84
001189	0.02	CATTLE GUARD				84
001189	0.362	END EB ON-WEST JEROME		001010	165.454	84
001190	0	BEG WB OFF-WEST JEROME		001010	165.442	84
001190	0.2	CATTLE GUARD				84
001190	0.222	WB OFF RAMP & SH-25 LT & RT		002270	0.18	84
001190	0.243	END WB OFF-WEST JEROME		001191	0.058	84



IDAHO TRANSPORTATION DEPARTMENT


Effective Date:
01/19/2016

MILEPOINT LOG - STATE HIGHWAY SYSTEM

Route: All Record Type: All County: All Urban Area: All
 Maint. Dist.: 4 Foreman Area: All

---Intersecting---

Segment Code	Milepoint	Description of Milepoint	City Name	Segment Code	Milepoint	FA Route Number
184		Main Route				
		One-Way Forward				
		Ramp				
		ITD District 4				
		Jerome County				
001191	0	BEG WB ON-WEST JEROME		002270	0.225	84
001191	0.058	CONNECTOR TO SH-25 LT		001191	0.058	84
001191	0.125	CATTLE GUARD				84
001191	0.368	END WB ON-WEST JEROME		001010	164.914	84
(Segments of I.C. No: 165)						
184		Main Route				
		One-Way Forward				
		Ramp				
		ITD District 4				
		Jerome County				
001193	0	BEG EB OFF-SOUTH JEROME	Jerome	001010	167.738	84
001193	0.352	CATTLE GUARD	Jerome			84
001193	0.371	END EB OFF-SOUTH JEROME	Jerome	002250	0	84
001194	0	BEG EB ON-SOUTH JEROME	Jerome	002250	0	84
001194	0.046	CATTLE GUARD	Jerome			84
001194	0.3	END EB ON-SOUTH JEROME	Jerome	001010	168.381	84
001195	0	BEG WB OFF-SOUTH JEROME	Jerome	001010	168.22	84
001195	0.316	CATTLE GUARD	Jerome			84
001195	0.358	END WB OFF-SOUTH JEROME	Jerome	002250	0.232	84
001196	0	BEG WB ON-SOUTH JEROME	Jerome	002250	0.232	84
001196	0.061	CATTLE GUARD	Jerome			84
001196	0.307	END WB ON-SOUTH JEROME	Jerome	001010	167.588	84
(Segments of I.C. No: 168)						
184		Main Route				
		One-Way Forward				
		Ramp				
		ITD District 4				
		Jerome County				
001197	0	BEG I084 R 173 E OF & EB I084 LT		001010	172.226	84
001197	0.806	I084 R 173 E OF & I084 CONN 173 E OF RT		006627	0	84
001197	0.971	I084 R 173 E OF & SB US093 RT & LT		002220	52.711	84
001197	0.982	I084 R 173 E OF BK/I084 R 173 E ON AH		001198	0	84
001198	0	I084 R 173 EB ON AH/ I084 R 173 EB OF BK		001197	0.963	84
001198	0.008	I084 R 173 EB ON & NB US093 RT & LT		002220	52.697	84
001198	0.269	I084 R 173 EB ON & I084 CONN 173 EB ON RT		030423	0.532	84
001198	0.918	END I084 R 173 E ON & EB I084 LT		001010	173.924	84
001199	0	BEG WB OFF-TWIN FALLS US-93 IC		001010	173.678	84
001199	0.896	END WB OFF-TWIN FALLS US-93 IC		002220	53.283	84
001200	0	BEG WB ON-TWIN FALLS US-93 IC		002220	53.283	84
001200	0.722	END WB ON-TWIN FALLS US-93 IC		001010	172.272	84
(Segments of I.C. No: 173)						
184		SH Connector				
		One-Way Forward				
		Ramp				
		ITD District 4				
		Jerome County				
006627	0	I084 CONN 173 EB OF & I084 R 173 EB OF LT		001197	0.811	84
006627	0.766	I084 CONN 173 EB ON & SB US093 LT		002220	52.012	84
(Segments of I.C. No: 173)						
184		Main Route				
		One-Way Forward				
		Ramp				
		ITD District 4				
		Jerome County				
030422	0	BEG I-84 WB ON RAMP US-93 IC		002220	53.038	84
030422	1.084	END I-84 WB ON RAMP US-93 IC		001010	172.802	84
(Segments of I.C. No: 173)						
184		SH Connector				
		One-Way Forward				
		Ramp				
		ITD District 4				
		Jerome County				
030423	0	BEG I084 CONN 173 EB ON & NB US093 LT		002220	52.342	84
030423	0.521	END I084 CONN 173 EB ON & I084 R 173 EB ON LT		001198	0.26	84
(Segments of I.C. No: 173)						
184		Main Route				
		One-Way Forward				
		Ramp				
		ITD District 4				
		Jerome County				
001201	0	BEG EB OFF-JCT SH-50 IC		001010	181.62	84
001201	0.283	CATTLE GUARD				84
001201	0.3	END EB OFF-JCT SH-50 IC		002260	4.629	84



IDAHO TRANSPORTATION DEPARTMENT


Effective Date:
01/19/2016

MILEPOINT LOG - STATE HIGHWAY SYSTEM

Route: All Record Type: All County: All Urban Area: All
Maint. Dist.: 4 Foreman Area: All

---Intersecting---

Segment Code	Milepoint	Description of Milepoint	City Name	Segment Code	Milepoint	FA Route Number
I 84		Main Route				
		One-Way Forward				
		Ramp				
		ITD District 4				
		Jerome County				
001202	0	BEG EB ON-JCT SH-50 IC		002260	4.629	84
001202	0.047	CATTLE GUARD				84
001202	0.054	I-84 EB ON RAMP & CONN FRM SH-50 RT		025813	0.074	84
001202	0.373	END EB ON JCT SH-50 IC		001010	182.265	84
001203	0	BEG WB OFF JCT SH-50 IC		001010	182.264	84
001203	0.377	CATTLE GUARD				84
001203	0.396	END WB OFF JCT SH-50 IC		002260	4.772	84
001204	0	BEG WB ON JCT SH-50 IC		002260	4.772	84
001204	0.019	CATTLE GUARD				84
001204	0.335	END WB ON JCT SH-50 IC		001010	181.532	84
(Segments of I.C. No: 182)						
I 84		SH Connector				
		One-Way Forward				
		Ramp				
		ITD District 4				
		Jerome County				
025813	0	BEG I-84 IC# 182 ON RAMP CONN & SH-50 LT		002260	4.604	84
025813	0.074	END I-84 IC #182 ON RAMP CONN & EB ON RAMP LT		001202	0.054	84
(Segments of I.C. No: 182)						
I 84		Main Route				
		One-Way Forward				
		Ramp				
		ITD District 4				
		Jerome County				
001205	0	BEG EB OFF-VALLEY RD-HAZELTON IC		001010	187.951	84
001205	0.302	CATTLE GUARD				84
001205	0.323	END EB OFF-VALLEY RD-HAZELTON IC		005860	9.81	84
001206	0	BEG EB ON-VALLEY RD-HAZELTON IC		005860	9.81	84
001206	0.025	CATTLE GUARD				84
001206	0.42	END EB ON-VALLEY RD-HAZELTON IC		001010	188.686	84
001207	0	BEG WB OFF-VALLEY RD-HAZELTON IC		001010	188.59	84
001207	0.308	CATTLE GUARD				84
001207	0.324	END WB OFF-VALLEY RD-HAZELTON		005860	9.923	84
001208	0	BEG WB ON-VALLEY RD-HAZELTON IC		005860	9.923	84
001208	0.027	CATTLE GUARD				84
001208	0.317	END WB ON-VALLEY RD-HAZELTON IC		001010	187.958	84
(Segments of I.C. No: 188)						
I 84		Main Route				
		One-Way Forward				
		Ramp				
		ITD District 4				
		Jerome County				
001209	0	BEG EB OFF-RIDGEWAY RD-GREENWOOD IC		001010	193.112	84
001209	0.364	CATTLE GUARD				84
001209	0.388	END EB OFF-RIDGEWAY RD-GREENWOOD IC		002270	30.51	84
001210	0	BEG EB ON-RIDGEWAY RD-GREENWOOD IC		002270	30.51	84
001210	0.029	CATTLE GUARD				84
001210	0.421	END EB ON-RIDGEWAY RD-GREENWOOD IC		001010	193.906	84
001211	0	BEG WB OFF-RIDGEWAY RD-GREENWOOD IC		001010	193.888	84
001211	0.377	CATTLE GUARD				84
001211	0.402	END WB OFF-RIDGEWAY RD-GREENWOOD IC		002270	30.35	84
001212	0	BEG WB ON-RIDGEWAY RD-GREENWOOD IC		002270	30.35	84
001212	0.031	CATTLE GUARD				84
001212	0.395	END WB ON-RIDGEWAY RD-GREENWOOD IC		001010	193.106	84
(Segments of I.C. No: 194)						
I 84		Main Route				
		One-Way Forward				
		Ramp				
		ITD District 4				
		Jerome County				
001213	0	BEG EB OFF-KASOTA ROAD-PAUL IC		001010	200.251	84
001213	0.23	CATTLE GUARD				84
001213	0.255	END EB OFF-KASOTA ROAD-PAUL IC		002270	37.57	84
(Segments of I.C. No: 201)						



IDAHO TRANSPORTATION DEPARTMENT

Effective Date:
01/19/2016

MILEPOINT LOG - STATE HIGHWAY SYSTEM

Route: All Record Type: All County: All Urban Area: All
 Maint. Dist.: 4 Foreman Area: All ---Intersecting---

Segment Code	Milepoint	Description of Milepoint	City Name	Segment Code	Milepoint	FA Route Number
I 84		Main Route				
		One-Way Forward				
		Ramp				
		ITD District 4				
		Minidoka County				
001214	0	BEG EB ON-KASOTA ROAD-PAUL IC		002270	37.57	84
001214	0.026	CATTLE GUARD				84
001214	0.367	END EB ON RAMP - KASOTA ROAD-PAUL IC		001010	200.865	84
001215	0	BEG WB OFF-KASOTA ROAD-PAUL IC		001010	200.84	84
001215	0.319	CATTLE GUARD				84
001215	0.342	END WB OFF-KASOTA ROAD-PAUL IC		002270	37.675	84
(Segments of I.C. No: 201)						
I 84		Main Route				
		One-Way Forward				
		Ramp				
		ITD District 4				
		Jerome County				
001216	0	BEG WB ON-KASOTA ROAD-PAUL IC		002270	37.675	84
001216	0.026	CATTLE GUARD				84
001216	0.272	END WB ON-KASOTA ROAD-PAUL IC		001010	200.235	84
(Segments of I.C. No: 201)						
I 84		Main Route				
		One-Way Forward				
		Ramp				
		ITD District 4				
		Minidoka County				
001217	0	BEG I-84 IC #208 EB OFF-BURLEY SH-27		001010	207.709	84
001217	0.173	EB OFF RAMP & CONN TO SH-27 LT		001222	0	84
001217	0.314	END I-84 EB OFF-BURLEY & SH-27 SBL LT		002290	23.71	84
001218	0	BEG I-84 IC # 208 EB ON-BURLEY & SH-27		002290	23.773	84
001218	0.063	I-84 IC #208 EB ON RAMP & CONN FRM SH-27 LT		001222	0.079	84
001218	0.317	END I-84 IC #208 EB ON & I-84 EBL LT		001010	208.174	84
001219	0	BEG WB OFF-BURLEY SH-27 IC #208		001010	208.198	84
001219	0.098	>>> Entering City Limits <<<	Heyburn			84
001219	0.239	WB OFF-BURLEY SH-27 IC #208 & SH-27 LT & RT	Heyburn	002290	24.094	84
001219	0.249	END WB OFF-BURLEY SH-27 IC #208	Heyburn	001220	0	84
001220	0	BEG WB ON-BURLEY SH-27 IC #208	Heyburn	001219	0.249	84
001220	0.185	>>> Leaving City Limits <<<	Heyburn			84
001220	0.285	END WB ON-BURLEY SH-27 IC #208		001010	207.792	84
001221	0	BEG WB ON-BURLEY SH-27 IC	Heyburn	002290	24.008	84
001221	0.151	>>> Leaving City Limits <<<	Heyburn			84
001221	0.218	END WB ON-BURLEY SH-27 IC		001010	207.974	84
001222	0	END EB ON RAMP CONN FRM SH-27 & EB ON RAMP RT		001217	0.173	84
001222	0	BEG EB OFF RAMP CONN TO SH-27		001217	0.173	84
001222	0.055	END EB OFF RAMP CONN & SH-27 SBL RT & LT		002290	23.827	84
001222	0.065	BEG EB ON RAMP CONN & SH-27 NBL RT & LT		002290	23.827	84
(Segments of I.C. No: 208)						
I 84		Main Route				
		One-Way Forward				
		Ramp				
		ITD District 4				
		Minidoka County				
001224	0	BEG WB OFF-RUPERT/HEYBURN IC	Heyburn	001010	210.908	84
001224	0.198	CATTLE GUARD	Heyburn			84
001224	0.203	WB ON-RUPERT/HEYBERN IC LT	Heyburn	001226	0.1	84
001224	0.229	OFF RAMP CONNECTOR RT	Heyburn	001271	0	84
001224	0.267	END WB OFF-RUPERT/HEYBURN IC	Heyburn	002280	0.33	84
001226	0	BEG WB ON-RUPERT/HEYBURN IC	Heyburn	002040	161.994	84
001226	0.1	WB OFF RAMP LT	Heyburn	001224	0.203	84
001226	0.107	CATTLE GUARD	Heyburn			84
001226	0.295	END WB ON-RUPERT/HEYBURN IC	Heyburn	001010	210.651	84
001271	0	BEG WB OFF RAMP (SPUR) RUPERT-HEYBURN IC	Heyburn	001224	0.229	84
001271	0.072	END WB OFF RAMP (SPUR) RUPERT-HEYBURN IC	Heyburn	002280	0.39	84
006451	0	BEG EB ON RAMP-RUPERT/HEYBURN IC	Heyburn	002040	261.452	84
006451	0.191	CATTLE GUARD	Heyburn			84
006451	0.313	CONNECTOR TO ON RAMP LT	Heyburn	006452	0.144	84
006451	0.888	END EB ON RAMP-RUPERT/HEYBURN IC	Heyburn	001010	211.096	84



IDAHO TRANSPORTATION DEPARTMENT


Effective Date:
01/19/2016

MILEPOINT LOG - STATE HIGHWAY SYSTEM

Route: All Record Type: All County: All Urban Area: All
 Maint. Dist.: 4 Foreman Area: All

---Intersecting---

Segment Code	Milepoint	Description of Milepoint	City Name	Segment Code	Milepoint	FA Route Number
184		Main Route				
		One-Way Forward				
		Ramp				
				ITD District 4		Minidoka County
006452	0	BEG EB ON CONNECTOR-RUPERT/HEYBURN IC	Heyburn	002040	261.675	84
006452	0.029	CATTLE GUARD	Heyburn			84
006452	0.144	END EB ON CONNECTOR-RUPERT/HEYBURN IC	Heyburn	006451	0.31	84
006453	0	BEG EB OFF-RUPERT/HEYBURN IC	Heyburn	001010	210.588	84
006453	0.527	CATTLE GUARD	Heyburn			84
006453	0.556	END EB OFF-RUPERT/HEYBURN IC	Heyburn	002040	261.681	84
(Segments of I.C. No: 211)						
184		Main Route				
		One-Way Forward				
		Ramp				
				ITD District 4		Cassia County
001228	0	BEG EB OFF-DECLO IC		001010	216.111	84
001228	0.18	CATTLE GUARD				84
001228	0.199	END EB OFF-DECLO IC		002270	58.076	84
001229	0	BEG EB ON-DECLO IC		002270	58.076	84
001229	0.026	CATTLE GUARD				84
001229	0.259	END EB ON-DECLO IC		001010	216.559	84
001230	0	BEG WB OFF-DECLO IC		001010	216.472	84
001230	0.165	CATTLE GUARD				84
001230	0.185	END WB OFF-DECLO IC		002270	57.969	84
001231	0	BEG WB ON-DECLO IC		002270	57.969	84
001231	0.025	CATTLE GUARD				84
001231	0.238	END WB ON-DECLO IC		001010	216.06	84
(Segments of I.C. No: 216)						
184		Main Route				
		One-Way Forward				
		Ramp				
				ITD District 4		Cassia County
001232	0	BEG EB OFF COTTERELL IC		001010	221.589	84
001232	0.24	END EB OFF COTTERELL IC		001010	222.035	84
001233	0	BEG EB ON COTTERELL IC		001010	222.48	84
001233	0.49	END EB ON COTTERELL IC		001260	0.431	84
001234	0	BEG WB ON COTTERELL IC		001010	221.05	84
001234	0.64	END WB ON COTTERELL IC		001010	221.05	84
001235	0	BEG WB OFF COTTERELL IC		001260	0	84
001235	0.71	END WB OFF COTTERELL IC		001010	221.69	84
001235	0.71	CTR I-84 UP (IC# 222) EBL	# 10590	001010	221.838	84
(Segments of I.C. No: 222)						
184		Main Route				
		One-Way Forward				
		Ramp				
				ITD District 4		Cassia County
001236	0	BEG EB OFF-YALE RD-MALTA IC		001010	227.698	84
001236	0.209	CATTLE GUARD				84
001236	0.223	END EB OFF-YALE RD-MALTA IC		002311	0.236	84
001237	0	BEG EB ON-YALE RD-MALTA IC		002311	0.236	84
001237	0.018	CATTLE GUARD				84
001237	0.223	END EB ON-YALE RD-MALTA IC		001010	228.136	84
001238	0	BEG WB OFF-YALE RD-MALTA IC		001010	228.068	84
001238	0.205	CATTLE GUARD				84
001238	0.219	END WB OFF-YALE RD-MALTA IC		002311	0.34	84
001239	0	BEG WB ON-YALE RD-MALTA IC		002311	0.34	84
001239	0.01	CATTLE GUARD				84
001239	0.173	END WB ON-YALE RD-MALTA IC		001010	227.686	84
(Segments of I.C. No: 228)						
184		Main Route				
		One-Way Forward				
		Ramp				
				ITD District 4		Cassia County



IDAHO TRANSPORTATION DEPARTMENT

Effective Date:
01/19/2016

MILEPOINT LOG - STATE HIGHWAY SYSTEM

Route: All Record Type: All County: All Urban Area: All
Maint. Dist.: 4 Foreman Area: All

---Intersecting---

Segment Code	Milepoint	Description of Milepoint	City Name	Segment Code	Milepoint	FA Route Number
US 20		Main Route Ascending	POE/RA	ITD District 4		Blaine County
000031	10	BEG TIMMERMAN RA #17800/US-20 RT & LT		002070	177.944	34
000031	10.054	BEG 2LP LT (TIMMERMAN REST AREA)		000032	10	34
000031	10.152	END 2LP LT (TIMMERMAN REST AREA)		000032	10.157	34
000031	10.179	END TIMMERMAN REST AREA/SH-75 RT & LT		002230	101.975	34
000032	10	BEG 2LP TIMMERMAN REST AREA #17800		000031	10.051	34
000032	10	BEG 2LP TIMMERMAN REST AREA #17800		000031	10.054	34
000032	10.157	END 2LP TIMMERMAN REST AREA		000031	10.142	34
000032	10.157	END 2LP TIMMERMAN REST AREA		000031	10.152	34
		(Segments of I.C. No: 178)				
US 30		Main Route Ascending	POE/RA	ITD District 4		Gooding County
000132	10	BEG HAGERMAN RA #18400		002040	184.265	36
000132	10.27	END HAGERMAN REST AREA		002040	184.487	36
		(Segments of I.C. No: 184)				
I 84		Main Route One-Way Forward	POE/RA	ITD District 4		Gooding County
000124	10	BEG BLISS EB RA	#13303	001010	132.621	84
000124	10.25	BEG 2LP BLISS EB RA RT		000125	10	84
000124	10.691	END 2LP BLISS EB RA RT		000125	10.467	84
000124	11.033	END BLISS EB REST AREA	#13303	001010	133.641	84
000125	10	BEG 2LP BLISS EB RA #13303		000124	10.25	84
000125	10.476	END 2LP BLISS EB REST AREA		000124	10.691	84
		(Segments of I.C. No: 133)				
I 84		Main Route One-Way Forward	POE/RA	ITD District 4		Gooding County
000128	10	BEG BLISS WB RA	#13304	001010	133.444	84
000128	10.212	BEG 2LP BLISS WB RA RT		000129	10	84
000128	10.616	END 2LP BLISS WB RA RT		000129	10.432	84
000128	10.913	END BLISS WB REST AREA		001010	132.525	84
000129	10	BEG 2LP BLISS WB RA		000128	10.212	84
000129	10.432	END 2LP BLISS WB RA		000128	10.616	84
		(Segments of I.C. No: 134)				
I 84		Main Route One-Way Forward	POE/RA	ITD District 4		Jerome County
000192	10	BEG JCT US-93 EB RA	#17103	001010	171.327	84
000192	10.094	BEG 2LP JCT US-93 RA RT		000193	10	84
000192	10.254	END 2LP JCT US-93 RA RT		000193	10.188	84
000192	10.367	END JCT US-93 EB RA		001010	171.683	84
000193	10	BEG 2LP JCT US-93 EB RA	#17103	000192	10.094	84
000193	10.188	END 2LP JCT US-93 EB RA		000192	10.254	84
		(Segments of I.C. No: 171)				
I 84		Main Route One-Way Forward	POE/RA	ITD District 4		Cassia County
000023	10	BEG 1LP COTTERELL EB POE/RA # #22903		001010	228.837	84
000023	10.024	1LP COTTERELL EB POE & RA RT		000025	10	84
000023	10.303	1LP COTTERELL EB POE & RA RT		000025	10.283	84
000023	10.464	END 1LP COTTERELL EB POE/RA # #22903 & EB I-84 LT		001010	229.3	84
000025	10	BEG 2LP COTTERELL EB POE/RA	#22903	000023	10.024	84
000025	10	BEG 2LP COTTERELL EB POE/RA	#22903	000023	10.082	84
000025	10.283	END 2LP COTTERELL EB POE/RA		000023	10.303	84
000027	10	BEG 1LP COTTERELL WB POE & RA # #22903		001010	229.099	84
000027	10.059	1LP COTTERELL WB POE & RA RT		000029	10	84
000027	10.325	1LP COTTERELL WB POE & RA RT		000029	10.283	84
000027	10.442	END 1LP COTTERELL WB POE/RA # #22903		001010	228.74	84



IDAHO TRANSPORTATION DEPARTMENT

Effective Date:
01/19/2016

MILEPOINT LOG - STATE HIGHWAY SYSTEM

Route: All Record Type: All County: All Urban Area: All
 Maint. Dist.: 4 Foreman Area: All

---Intersecting---

Segment Code	Milepoint	Description of Milepoint	City Name	Segment Code	Milepoint	FA Route Number
184	Main Route	One-Way Forward	POE/RA	ITD District 4	Cassia County	
000029	10	BEG 2LP COTTERELL WB RA & POE LT		000027	10.059	84
000029	10.283	END 2LP COTTERELL WB RA & POE LT		000027	10.325	84
(Segments of I.C. No: 229)						
184	Main Route	One-Way Forward	POE/RA	ITD District 4	Oneida County	
000034	10	BEG JUNIPER EB REST AREA	#26903	001010	268.746	84
000034	10.172	BEG 2LP JUNIPER EB RA RT	#26903	000035	10	84
000034	10.346	BEG LATERAL DRAIN BRIDGE	# 16600			84
000034	10.371	END 2LP JUNIPER EB RA RT		000035	10.224	84
000034	10.7	END JUNIPER EB REST AREA		001010	269.436	84
000035	10	BEG 2LP JUNIPER EB REST AREA	#26903	000034	10.172	84
000035	10.224	END 2LP JUNIPER EB REST AREA		000034	10.371	84
(Segments of I.C. No: 269)						
184	Main Route	One-Way Forward	POE/RA	ITD District 4	Oneida County	
000037	10	BEG JUNIPER WB REST AREA	#27004	001010	268.586	84
000037	10.185	BEG 2LP JUNIPER WB RA RT		000038	10	84
000037	10.413	END 2LP JUNIPER WB RA RT		000038	10.251	84
000037	10.796	END JUNIPER WB REST AREA		001010	268.801	84
000038	10	BEG 2LP JUNIPER WB REST AREA	#27004	000037	10.185	84
000038	10.251	END 2LP JUNIPER WB REST AREA		000037	10.413	84
(Segments of I.C. No: 270)						
93	Main Route	One-Way Forward	POE/RA	ITD District 4	Twin Falls County	
000020	10	BEG HOLLISTER POE		002220	26.049	39
000020	10.14	END HOLLISTER POE		002220	26.185	39
(Segments of I.C. No: 26)						