



IDAHO TRANSPORTATION DEPARTMENT

Effective Date:
01/19/2016

MILEPOINT LOG - STATE HIGHWAY SYSTEM

Route: All Record Type: All County: All Urban Area: All
 Maint. Dist.: 5 Foreman Area: All

---Intersecting---

Segment Code	Milepoint	Description of Milepoint	City Name	Segment Code	Milepoint	FA Route Number
I 15	Main Route	Ascending	Road	ITD District 5	Oneida County	
001330	23.024	BEG BISSELL ROAD OP SBL # 11040				15
001330	23.035	CTR BISSELL ROAD OP NBL # 11035				15
001330	23.036	CTR BISSELL ROAD OP SBL # 11040				15
001330	23.142	END BISSELL ROAD OP				15
001330	24.35	MALAD SUMMIT; 5574' (SIGN) RT				15
001330	24.37	AUTOMATIC TRAFFIC COUNTER STA #65 *				15
001330	24.419	CTR SUMMIT RD UP # 23425				15
001330	24.831	END MALAD SUMMIT SB REST AREA LT		000056	10.458	15
001330	24.936	>>> Leaving County Limits <<< Oneida				15
I 15	Main Route	Ascending	Road	ITD District 5	Bannock County	
001330	24.936	>>> Entering County Limits <<< Bannock				15
001330	25.275	BEG MALAD SUMMIT REST AREA #02502 LT		000056	10	15
001330	26.773	BEG MARSH VALLEY RD OP NBL # 11050				15
001330	26.774	BEG MARSH VALLEY RD OP SBL # 11055				15
001330	26.785	CTR MARSH VALLEY RD OP NBL # 11050				15
001330	26.786	CTR MARSH VALLEY RD OP SBL # 11055				15
001330	26.803	END MARSH VALLEY RD OVERPASS				15
001330	26.921	MAINTENANCE CROSSOVER				15
001330	27.7	AUTOMATIC TRAFFIC COUNTER STA #79 *				15
001330	28.08	BEG CHERRY CREEK BRIDGE # 11057				15
001330	29.427	BEG WOODLAND ROAD OP NBL # 11060				15
001330	29.428	BEG WOODLAND ROAD OP SBL # 11065				15
001330	29.44	CTR WOODLAND ROAD OP NBL # 11060				15
001330	29.441	CTR WOODLAND ROAD OP SBL # 11065				15
001330	29.459	END WOODLAND ROAD OVERPASS				15
001330	30.09	MAINTENANCE CROSSOVER				15
001330	30.178	BEG MARSH CREEK BRIDGE # 11070				15
001330	30.188	END MARSH CREEK BRIDGE				15
001330	30.52	END SB ON RAMP I-15 IC# 31		001419	0.35	15
001330	30.596	BEG NB OFF RAMP I-15 IC# 31		001416	0	15
001330	30.87	BEG DOWNEY RD OP I-15 IC# 31 NBL # 11075				15
001330	30.88	BEG DOWNEY RD OP I-15 IC# 31 SBL # 11080				15
001330	30.884	CTR DOWNEY RD OP I-15 IC# 31 NBL # 11075				15
001330	30.885	CTR DOWNEY RD OP I-15 IC# 31 SBL # 11080				15
001330	30.9	END DOWNEY RD OVERPASS I-15 IC# 31				15
001330	31.208	BEG SB OFF RAMP I-15 IC# 31		001418	0	15
001330	31.248	END NB ON RAMP I-15 IC# 31		001417	0.33	15
001330	31.43	CTR OVERHEAD UTILITY CROSSINGS				15
001330	31.605	MAINTENANCE CROSSOVER				15
001330	34.024	CTR BOWMAN RD UNDERPASS # 22060		000736	104.72	15
001330	35.255	MAINTENANCE CROSSOVER				15
001330	35.616	BEG NB OFF RAMP IC# 36		001420	0	15
001330	35.641	END SB ON RAMP IC# 36		001423	0.35	15
001330	35.9	CTR HAWKINS RD UP IC# 36 # 17485		002350	42.452	15
001330	36.194	BEG SB OFF RAMP IC# 36		001422	0	15
001330	36.207	END NB ON RAMP IC# 36		001421	0.5	15
001330	36.532	MAINTENANCE CROSSOVER				15
001330	38.429	BEG ARKANSAS CREEK # 11095				15
001330	39.519	MAINTENANCE CROSSOVER				15
001330	39.59	>>> Entering City Limits <<<	Arimo			15
001330	39.856	>>> Leaving City Limits <<<	Arimo			15
001330	40.208	END SB ON RAMP IC# 40	Arimo	001428	0.3	15
001330	40.208	>>> Entering City Limits <<<	Arimo			15
001330	40.222	BEG NB OFF RAMP IC# 40	Arimo	001425	0	15
001330	40.344	>>> Leaving City Limits <<<	Arimo			15
001330	40.451	BEG ARIMO RD OP IC# 40 NBL # 11100				15
001330	40.452	BEG ARIMO RD OP IC# 40 SBL # 11105				15
001330	40.462	CTR ARIMO RD OP IC# 40 NBL # 11100		003140	0.788	15
001330	40.463	CTR ARIMO RD OP IC# 40 SBL # 11105		003140	0.804	15



IDAHO TRANSPORTATION DEPARTMENT

Effective Date:
01/19/2016

MILEPOINT LOG - STATE HIGHWAY SYSTEM

Route: All Record Type: All County: All Urban Area: All
 Maint. Dist.: 5 Foreman Area: All

---Intersecting---

Segment Code	Milepoint	Description of Milepoint	City Name	Segment Code	Milepoint	FA Route Number
I 15		Main Route Ascending Road ITD District 5 Bannock County				
001330	40.474	END ARIMO RD OVERPASS IC# 40				15
001330	40.652	END NB ON RAMP IC# 40		001426	0.22	15
001330	40.78	BEG SB OFF RAMP IC# 40		001427	0	15
001330	41.321	MAINTENANCE CROSSOVER				15
001330	41.649	CTR MACHINE PASS OVERPASS # 11110				15
001330	43.639	MAINTENANCE CROSSOVER				15
001330	43.853	END SB ON RAMP IC# 44		001432	0.24	15
001330	43.886	BEG NB OFF RAMP IC# 44		001429	0	15
001330	44.075	CTR JENSEN RD UP IC# 44 # 12005		001340	0.055	15
001330	44.267	BEG SB OFF RAMP IC# 44		001431	0	15
001330	44.28	END NB ON RAMP IC# 44		001430	0.21	15
001330	44.636	MAINTENANCE CROSSOVER				15
001330	45.801	BEG ROBIN ROAD OP NBL # 11120				15
001330	45.802	BEG ROBIN ROAD OP SBL # 11125				15
001330	45.814	CTR ROBIN ROAD OP NBL # 11120		000738	104.001	15
001330	45.815	CTR ROBIN ROAD OP SBL # 11125		000738	103.997	15
001330	45.824	END ROBIN ROAD OVERPASS				15
001330	46.486	MAINTENANCE CROSSOVER				15
001330	46.888	BEG NB OFF RAMP IC# 47		001433	0	15
001330	47.164	CTR I-15B UNDERPASS IC# 47 # 12025		001340	4.468	15
001330	47.452	BEG SB OFF RAMP IC# 47		001435	0	15
001330	47.503	END NB ON RAMP IC# 47		001434	0.466	15
001330	47.647	MAINTENANCE CROSSOVER				15
001330	49.129	CMP DRAIN				15
001330	55.612	BEG PORTNEUF RIVER BRIDGE NBL # 11135				15
001330	55.613	BEG PORTNEUF RIVER BRIDGE SBL # 11140				15
001330	55.638	END PORTNEUF RIVER BRIDGE				15
001330	55.913	BEG OLD HWY 91/ RR OVERPASS NBL # 11145				15
001330	55.914	BEG OLD HWY 91/ RR OVERPASS SBL # 11150				15
001330	55.951	CTR OLD HWY 91/ RR OVERPASS NBL # 11145		000764	109.4	15
001330	55.952	CTR OLD HWY 91/ RR OVERPASS SBL # 11150		000764	109.401	15
001330	55.993	END OLD HWY 91/ RR OVERPASS				15
001330	56.415	BEG NB OFF RAMP IC# 57		001438	0	15
001330	56.442	END SB ON RAMP IC# 57		001439	0.31	15
001330	56.635	BEG I-15B NB OFF RMP IC# 57 NBL # 11155				15
001330	56.636	BEG I-15B NB OFF RMP IC# 57 SBL # 11160				15
001330	56.646	CTR I-15B NB OFF RMP IC# 57 NBL # 11155		001438	0.237	15
001330	56.647	CTR I-15B NB OFF RMP IC# 57 SBL # 11160		001438	0.238	15
001330	56.66	END S INKOM OVERPASS IC# 57				15
001330	56.94	>>> Entering City Limits <<<	Inkom			15
001330	57.035	BEG RAPID CREEK BRIDGE NBL # 11165	Inkom			15
001330	57.036	BEG RAPID CREEK BRIDGE SBL # 11170	Inkom			15
001330	57.065	END RAPID CREEK BRIDGE	Inkom			15
001330	57.172	BEG MAIN ST OVERPASS NBL # 11175	Inkom			15
001330	57.173	BEG MAIN ST OVERPASS SBL # 11180	Inkom			15
001330	57.183	CTR MAIN ST OVERPASS NBL # 11175	Inkom	007960	0.33	15
001330	57.184	CTR MAIN ST OVERPASS SBL # 11180	Inkom	007960	0.331	15
001330	57.193	END MAIN ST OVERPASS	Inkom			15
001330	57.685	BEG I-15B OP IC# 58 NBL # 11185	Inkom			15
001330	57.686	BEG I-15B OP IC# 58 SBL # 11190	Inkom			15
001330	57.694	CTR I-15B OP IC# 58 NBL # 11185	Inkom	001350	0.96	15
001330	57.695	CTR I-15B OP IC# 58 SBL # 11190	Inkom	001350	0.97	15
001330	57.706	END I-15B OVERPASS IC# 58	Inkom			15
001330	57.792	>>> Leaving City Limits <<<	Inkom			15
001330	57.894	BEG SB OFF RAMP IC# 58		001441	0	15
001330	57.905	END NB ON RAMP IC# 58		001440	0.22	15
001330	58.51	MAINTENANCE CROSSOVER				15
001330	58.84	BEG NB RA/POE RT		000059	10	15
001330	58.88	END INKOM SB POE/RA LT		000062	10.51	15
001330	59	BEG INKOM NB POE/RA #05901 RT		000059	10	15



IDAHO TRANSPORTATION DEPARTMENT


Effective Date:
01/19/2016

MILEPOINT LOG - STATE HIGHWAY SYSTEM

Route: All Record Type: All County: All Urban Area: All
 Maint. Dist.: 5 Foreman Area: All

---Intersecting---

Segment Code	Milepoint	Description of Milepoint	City Name	Segment Code	Milepoint	FA Route Number
I 15		Main Route				
		Ascending				
		Road				
						Bannock County
001330	59.4	BEG INKOM SB POE/RA #05902 LT		000062	10	15
001330	59.42	END INKOM NB POE/RA LT		000059	10.43	15
001330	59.63	MAINTENANCE CROSSOVER				15
001330	61.782	BEG BLACKROCK CANYON RD OP NBL # 11195				15
001330	61.783	BEG BLACKROCK CANYON RD OP SBL # 11200				15
001330	61.785	CTR BLACKROCK CANYON RD OP NBL # 11195		004679	100.761	15
001330	61.786	CTR BLACKROCK CANYON RD OP SBL # 11200		004679	100.781	15
001330	61.789	END BLACKROCK CANYON RD OVERPASS				15
001330	61.87	AUTOMATIC TRAFFIC COUNTER STA #4	*			15
001330	62.547	END SB ON RAMP IC# 63		001445	0.28	15
001330	62.94	BEG SB OFF RAMP IC# 63		001444	0	15
001330	63.023	BEG PORTNEUF RD OP IC# 63 NBL # 11205				15
001330	63.024	BEG PORTNEUF RD OP IC# 63 SBL # 11210				15
001330	63.024	>>> Entering Urban Limits <<< Pocatello-Chubbuck				15
001330	63.037	CTR PORTNEUF RD OP IC# 63 NBL # 11205		003120	1.758	15
001330	63.038	CTR PORTNEUF RD OP IC# 63 SBL # 11210		003120	1.786	15
001330	63.053	END PORTNEUF RD OP IC# 63				15
001330	63.053	BEG NB OFF RAMP IC# 63		001442	0	15
001330	63.585	END NB ON RAMP IC# 63		001443	0.4	15
001330	63.651	>>> Entering City Limits <<<	Pocatello			15
001330	63.771	MAINTENANCE CROSSOVER	Pocatello			15
001330	64.01	BEG HILDRETH RD OVERPASS # 11216	Pocatello			15
001330	64.045	CTR HILDRETH RD OVERPASS # 11216	Pocatello	000737	100.005	15
001330	64.369	>>> Leaving City Limits <<<	Pocatello			15
001330	64.377	>>> Entering City Limits <<<	Pocatello			15
001330	64.554	>>> Leaving City Limits <<<	Pocatello			15
001330	65.736	>>> Entering City Limits <<<	Pocatello			15
001330	66.175	I-15 NBL OP OF CHEYENNE VALLEY CONNECTOR #34540	Pocatello			15
001330	66.284	MAINTENANCE CROSSOVER	Pocatello			15
001330	66.431	BEG NB OFF RAMP IC# 67	Pocatello	001446	0	15
001330	66.541	END SB ON RAMP IC# 67	Pocatello	001449	0.52	15
001330	66.781	BEG I-15B OVERPASS IC# 67 NBL # 11225	Pocatello			15
001330	66.782	BEG I-15B OVERPASS IC# 67 SBL # 11230	Pocatello			15
001330	66.806	CTR I-15B OVERPASS IC# 67 NBL # 11225	Pocatello	001360	0.11	15
001330	66.807	CTR I-15B OVERPASS IC# 67 SBL # 11230	Pocatello	001360	0.14	15
001330	66.833	END I-15B OVERPASS IC# 67	Pocatello			15
001330	67.074	END NB ON RAMP IC# 67	Pocatello	001447	0.36	15
001330	67.104	BEG SB OFF RAMP IC# 67	Pocatello	001448	0	15
001330	67.678	BEG BARTON RD OVERPASS NBL # 11235	Pocatello			15
001330	67.679	BEG BARTON RD OVERPASS SBL # 11240	Pocatello			15
001330	67.688	CTR BARTON RD OVERPASS NBL # 11235	Pocatello	004595	0.442	15
001330	67.689	CTR BARTON RD OVERPASS SBL # 11240	Pocatello	004595	0.461	15
001330	67.698	END BARTON RD OVERPASS	Pocatello			15
001330	68.763	BEG BUCKSKIN RD OVERPASS NBL # 11245	Pocatello			15
001330	68.764	BEG BUCKSKIN RD OVERPASS SBL # 11250	Pocatello			15
001330	68.776	CTR BUCKSKIN RD OVERPASS NBL # 11245	Pocatello	003100	1.065	15
001330	68.777	CTR BUCKSKIN RD OVERPASS SBL # 11250	Pocatello	003100	1.075	15
001330	68.791	END BUCKSKIN RD OVERPASS	Pocatello			15
001330	69.1	END SB ON RAMP IC# 69	Pocatello	001454	0.36	15
001330	69.201	BEG NB OFF RAMP IC# 69	Pocatello	001451	0	15
001330	69.384	BEG CLARK ST OP IC# 69 NBL # 11256	Pocatello			15
001330	69.385	BEG CLARK ST OP IC# 69 SBL # 11261	Pocatello			15
001330	69.396	CTR CLARK ST OP IC# 69 NBL # 11256	Pocatello	003270	300.679	15
001330	69.397	CTR CLARK ST OP IC# 69 SBL # 11261	Pocatello	003270	300.662	15
001330	69.41	END CLARK ST OVERPASS IC# 69	Pocatello			15
001330	69.758	END NB ON RAMP IC# 69	Pocatello	001452	0.34	15
001330	69.868	BEG SB OFF RAMP IC# 69	Pocatello	001453	0	15
001330	70.45	AUTOMATIC TRAFFIC COUNTER STA #246	*	Pocatello		15
001330	70.535	CTR MONTE VISTA DRIVE UNDERPASS # 22151	Pocatello	000739	100.672	15
001330	70.669	BEG NB OFF RAMP IC# 71	Pocatello	001455	0	15



IDAHO TRANSPORTATION DEPARTMENT

Effective Date:
01/19/2016

MILEPOINT LOG - STATE HIGHWAY SYSTEM

Route: All Record Type: All County: All Urban Area: All
Maint. Dist.: 5 Foreman Area: All

---Intersecting---

Segment Code	Milepoint	Description of Milepoint	City Name	Segment Code	Milepoint	FA Route Number
I 15	Main Route	Ascending	Road	ITD District 5	Bannock County	
001330	70.713	END SB ON RAMP IC# 71	Pocatello	001458	0.318	15
001330	70.987	BEG I-15B OP IC# 71 NBL # 11271	Pocatello			15
001330	70.988	BEG I-15B OP IC# 71 SBL # 11276	Pocatello			15
001330	71	CTR I-15B OP IC# 71 NBL # 11271	Pocatello	001360	5.487	15
001330	71.001	CTR I-15B OP IC# 71 SBL # 11276	Pocatello	001360	5.467	15
001330	71.015	END I-15B OP IC# 71	Pocatello			15
001330	71.258	BEG SB OFF RAMP IC# 71	Pocatello	001457	0	15
001330	71.27	END NB ON RAMP IC# 71	Pocatello	001456	0.26	15
001330	71.431	MAINTENANCE CROSSOVER	Pocatello			15
001330	71.746	WB LEG OF JCT I-86 IC# 72	Pocatello	001260	62.85	15
001330	71.765	JCT WB OFF RAMP TO I-86 IC# 72	Pocatello	001260	62.85	15
001330	71.898	>>> Leaving City Limits <<<	Pocatello			15
001330	72.01	BEG I-86 WBL OVERPASS IC# 72 SBL# 11280				15
001330	72.031	CTR I-86 WBL OVERPASS IC# 72 SBL# 11280		001260	62.526	15
001330	72.05	END I-86 WBL OVERPASS SBL IC# 72				15
001330	72.121	>>> Entering City Limits <<<	Chubbuck			15
001330	72.15	BEG I-86 EB OFF RAMP OP SBL # 11285	Chubbuck			15
001330	72.172	CTR I-86 EB OFF RAMP OP SBL # 11285	Chubbuck	001329	0.138	15
001330	72.192	END I-86 EB OFF RAMP OP SBL IC # 72	Chubbuck			15
001330	72.45	WB ON RAMP IC I-86 IC# 72	Chubbuck	001461	0	15
001330	72.56	EB OFF RAMP IC I-86 IC# 72	Chubbuck	001329	0.47	15
001330	72.577	>>> Leaving City Limits <<<	Chubbuck			15
001330	72.611	CTR CHUBBUCK RD UNDERPASS SBL # 21215		003160	2.344	15
001330	72.612	CTR CHUBBUCK RD UNDERPASS NBL # 21220		003160	2.42	15
001330	72.775	AUTOMATIC TRAFFIC COUNTER STA #24 *				15
001330	73.313	MAINTENANCE CROSSOVER				15
001330	73.655	>>> Leaving Urban Limits <<< Pocatello-Chubbuck				15
001330	75.182	CTR TWO & A HALF MILE RD UP # 22155				15
001330	75.714	FORT HALL INDIAN RESERVATION BDRY (SIGN) RT				15
001330	75.714	>>> Entering Indian Reservation Limits <<< Fort Hall				15
001330	76.223	CTR MACHINE PASS OP NBL # 11305				15
001330	76.224	CTR MACHINE PASS OP SBL # 11310				15
001330	76.613	CTR MACHINE PASS OP NBL # 11315				15
001330	76.615	CTR MACHINE PASS OP SBL # 11320				15
001330	77.59	TWO AND A HALF MILE CREEK				15
001330	79.19	CTR STOCK PASS OVERPASS NBL # 11325				15
001330	79.2	CTR STOCK PASS OVERPASS SBL # 11330				15
001330	79.211	BEG FORT HALL MAIN CNL BR NBL # 11335				15
001330	79.212	BEG FORT HALL MAIN CNL BR SBL # 11340				15
001330	79.233	END FORT HALL MAIN CANAL BRIDGE				15
001330	79.252	CTR MACHINE PASS OP NBL # 11345				15
001330	79.253	CTR MACHINE PASS OP SBL # 11350				15
001330	79.411	MAINTENANCE CROSSOVER				15
001330	79.63	END SB ON RAMP IC# 80		001465	0.27	15
001330	79.669	BEG NB OFF RAMP IC# 80		001462	0	15
001330	79.817	BEG ROSS FORK CREEK NBL # 11355				15
001330	79.818	BEG ROSS FORK CREEK SBL # 11360				15
001330	79.902	CTR FORT HALL UP IC# 80 # 22160		008100	1.527	15
001330	79.903	>>> Leaving County Limits <<< Bannock				15
I 15	Main Route	Ascending	Road	ITD District 5	Bingham County	
001330	79.903	>>> Entering County Limits <<< Bingham				15
001330	80.079	BEG SB OFF RAMP IC# 80		001464	0	15
001330	80.14	BEG TOWN LATERAL CANAL NBL # 11370				15
001330	80.15	BEG TOWN LATERAL CANAL SBL # 11375				15
001330	80.155	END NB ON RAMP IC# 80		001463	0.25	15
001330	80.475	MAINTENANCE CROSSOVER				15
001330	80.77	CTR RR UNDERPASS # 23080				15
001330	80.885	CTR SHEEPSKIN ROAD (1100S) UP # 23085		000687	113.064	15
001330	81.93	BEG BURNS RD (900S) OP NBL # 11390				15



IDAHO TRANSPORTATION DEPARTMENT

Effective Date:
01/19/2016

MILEPOINT LOG - STATE HIGHWAY SYSTEM

Route: All Record Type: All County: All Urban Area: All
 Maint. Dist.: 5 Foreman Area: All

---Intersecting---

Segment Code	Milepoint	Description of Milepoint	City Name	Segment Code	Milepoint	FA Route Number
I 15		Main Route	Ascending	Road	ITD District 5	Bingham County
001330	81.931	BEG BURNS RD (900S) OP SBL # 11395				15
001330	81.932	CTR BURNS RD (900S) OP NBL # 11390		000688	102.516	15
001330	81.933	CTR BURNS RD (900S) OP SBL # 11395		000688	102.534	15
001330	83.342	CTR MACHINE PASS UNDERPASS # 23090		000689	106.201	15
001330	85.034	OVERHEAD UTILITY CROSSING				15
001330	85.659	CTR SAND RD (450W) UNDERPASS # 23095		000690	106.313	15
001330	87.011	CTR FERRY BUTTE RD (500S) UP # 23100		003490	6.636	15
001330	87.038	BEG GIBSON CANAL BRIDGE NBL # 11415				15
001330	87.039	BEG GIBSON CANAL BRIDGE SBL # 11420				15
001330	88.062	CTR WILLIE ROAD (400S) UP # 23105		000686	100.509	15
001330	88.299	MAINTENANCE CROSSOVER				15
001330	88.47	BEG NORTH CANAL NBL # 11430				15
001330	88.48	BEG NORTH CANAL SBL # 11435				15
001330	88.728	BEG RR/I-15B OP IC# 89 SBL # 11440				15
001330	88.729	BEG RR/I-15B OP IC# 89 NBL # 11445				15
001330	88.763	CTR RR/I-15B OP IC# 89 SBL # 11440		001370	0.085	15
001330	88.764	CTR RR/I-15B OP IC# 89 NBL # 11445		001370	0.115	15
001330	88.801	END RR/I-15B OVERPASS IC# 89				15
001330	88.851	END SB ON RAMP IC# 89		001469	0.57	15
001330	88.87	BEG NB OFF RAMP IC# 89		001466	0	15
001330	89.156	END NB ON RAMP IC# 89		001467	0.3	15
001330	89.162	BEG SB OFF RAMP IC# 89		001468	0	15
001330	89.388	MAINTENANCE CROSSOVER				15
001330	90.341	BEG BLACKFOOT RIVER BRIDGE NBL # 11450				15
001330	90.342	BEG BLACKFOOT RIVER BRIDGE SBL # 11455				15
001330	90.356	FORT HALL INDIAN RESERVATION BOUNDARY				15
001330	90.37	END BLACKFOOT RIVER BRIDGE				15
001330	90.395	>>> Entering Urban Limits <<< Blackfoot				15
001330	90.412	>>> Leaving Indian Reservation Limits <<< Fort Hall				15
001330	91.192	CTR RIVERTON RD (300S) UP # 21720		003510	8.02	15
001330	91.453	MAINTENANCE CROSSOVER				15
001330	91.506	>>> Entering City Limits <<<	Blackfoot			15
001330	91.859	>>> Leaving City Limits <<<	Blackfoot			15
001330	92.113	>>> Entering City Limits <<<	Blackfoot			15
001330	92.206	BEG RR/W BRIDGE ST OVERPASS NBL # 11465	Blackfoot			15
001330	92.207	BEG RR/W BRIDGE ST OVERPASS SBL # 11470	Blackfoot			15
001330	92.224	CTR RR/W BRIDGE ST OVERPASS NBL # 11465	Blackfoot	003611	0.924	15
001330	92.232	CTR RR/W BRIDGE ST OVERPASS SBL # 11470	Blackfoot	003611	0.934	15
001330	92.262	END RR/W BRIDGE ST OVERPASS	Blackfoot			15
001330	92.3	BEG NB OFF RAMP IC# 93	Blackfoot	001470	0	15
001330	92.317	END SB ON RAMP IC# 93	Blackfoot	001473	0.22	15
001330	92.51	BEG US-26 OP IC# 93 NBL # 11475	Blackfoot			15
001330	92.511	BEG US-26 OP IC# 93 SBL # 11480	Blackfoot			15
001330	92.525	CTR US-26 OP IC# 93 NBL # 11475	Blackfoot	002240	305.99	15
001330	92.526	CTR US-26 OP IC# 93 SBL # 11480	Blackfoot	002240	305.97	15
001330	92.542	END US-26 OVERPASS IC# 93	Blackfoot			15
001330	92.734	BEG SB OFF RAMP IC# 93	Blackfoot	001472	0	15
001330	92.748	END NB ON RAMP IC# 93	Blackfoot	001471	0.26	15
001330	93.085	MAINTENANCE CROSSOVER	Blackfoot			15
001330	94.371	BEG SNAKE RV; BLACKFOOT BR NBL # 11486	Blackfoot			15
001330	94.372	BEG SNAKE RV; BLACKFOOT BR SBL # 11491	Blackfoot			15
001330	94.514	>>> Leaving City Limits <<<	Blackfoot			15
001330	94.526	END SNAKE RIVER; BLACKFOOT BRIDGE				15
001330	94.582	BEG DANSKIN CANAL BRIDGE NBL # 11495				15
001330	94.583	BEG DANSKIN CANAL BRIDGE SBL # 11500				15
001330	94.722	CTR PORTERVILLE RD (200N) UP # 23125		003500	16.9	15
001330	95.02	BEG RIVERSIDE CNL BRIDGE NBL # 11510				15
001330	95.03	BEG RIVERSIDE CNL BRIDGE SBL # 11515				15
001330	95.038	END RIVERSIDE CANAL BRIDGE				15
001330	95.787	BEG RIVERSIDE CNL BRIDGE NBL # 11520				15



IDAHO TRANSPORTATION DEPARTMENT

Effective Date:
01/19/2016

MILEPOINT LOG - STATE HIGHWAY SYSTEM

Route: All Record Type: All County: All Urban Area: All
 Maint. Dist.: 5 Foreman Area: All

---Intersecting---

Segment Code	Milepoint	Description of Milepoint	City Name	Segment Code	Milepoint	FA Route Number
I 15	Main Route	Ascending	Road	ITD District 5	Bingham County	
001330	95.788	BEG RIVERSIDE CNL BRIDGE SBL # 11525				15
001330	95.984	>>> Leaving Urban Limits <<< Blackfoot				15
001330	96.06	ATR #64 -- ROSE ROAD				15
001330	96.107	CTR ROSE ROAD (150W) UNDERPASS # 19226		003540	2.622	15
001330	97.071	MAINTENANCE CROSSOVER				15
001330	97.285	BEG RIVERSIDE CANAL BRIDGE NBL # 11535				15
001330	97.286	BEG RIVERSIDE CANAL BRIDGE SBL # 11540				15
001330	97.358	END SB ON RAMP IC# 98		001478	0.27	15
001330	97.606	BEG SB OFF RAMP IC# 98		001477	0	15
001330	97.681	CTR LAMBERT RD (450N) UP IC# 98 # 23130		003540	4.766	15
001330	97.74	BEG NB OFF RAMP IC# 98		001475	0	15
001330	97.992	END NB ON RAMP IC# 98		001476	0.23	15
001330	98.042	MAINTENANCE CROSSOVER				15
001330	98.301	BEG ABERDN-SPRINGFLD CNL BR NBL # 11550				15
001330	98.302	BEG ABERDN-SPRINGFLD CNL BR SBL # 11555				15
001330	98.324	END ABERDN-SPRINGFLD CANAL BRIDGE				15
001330	98.336	BEG PEOPLES CANAL BRIDGE NBL # 11560				15
001330	98.337	BEG PEOPLES CANAL BRIDGE SBL # 11565				15
001330	98.37	BEG 15 W RD OVERPASS NBL # 11570				15
001330	98.371	CTR 15 W RD OVERPASS NBL # 11570		000698	100.123	15
001330	98.38	BEG 15 W RD OVERPASS SBL # 11575				15
001330	98.381	CTR 15 W RD OVERPASS SBL # 11575		000698	100.142	15
001330	99.41	BEG LAVA SIDE CANAL BRIDGE NBL # 11580				15
001330	99.42	BEG LAVA SIDE CANAL BRIDGE SBL # 11585				15
001330	99.488	CTR LAVASIDE RD N (600N) UP # 23135		000697	100.667	15
001330	100.433	MAINTENANCE CROSSOVER				15
001330	100.87	BEG N BLACKFOOT NB RA #10101 RT		000065	10	15
001330	100.887	END N BLACKFOOT SB REST AREA LT		000068	10.65	15
001330	101.497	END N BLACKFOOT NB REST AREA RT		000065	10.64	15
001330	101.53	BEG N BLACKFOOT SB RA #10202 LT		000068	10	15
001330	104.202	MAINTENANCE CROSSOVER				15
001330	105.047	CTR MACHINE PASS OVERPASS NBL # 11595				15
001330	105.048	CTR MACHINE PASS OVERPASS SBL # 11600				15
001330	105.164	OVERHEAD UTILITY CROSSING				15
001330	106.702	CTR BASELINE RD (1200 N) UP # 23170		000721	101.06	15
001330	107.53	MAINTENANCE CROSSOVER				15
001330	107.767	BEG NB OFF RAMP IC# 108		001479	0	15
001330	107.778	END SB ON RAMP IC# 108		001482	0.19	15
001330	107.99	CTR RIVER RD (1500 W) UP IC# 108 # 19265		003580	0.071	15
001330	108.141	BEG SB OFF RAMP IC# 108		001481	0	15
001330	108.153	END NB ON RAMP IC# 108		001480	0.18	15
001330	108.45	BEG WESTERN CANAL BRIDGE NBL # 11615				15
001330	108.46	BEG WESTERN CANAL BRIDGE SBL # 11620				15
001330	109.35	OVERHEAD UTILITY CROSSING				15
001330	109.533	BEG DRAIN DITCH CNL BRIDGE NBL # 11625				15
001330	109.534	BEG DRAIN DITCH CNL BRIDGE SBL # 11630				15
001330	110.21	OVERHEAD UTILITY CROSSING				15
001330	110.391	CTR WOODVILLE RD (1550N) UP # 23175		008110	3.471	15
001330	110.797	BEG WOODVILLE CANAL NBL # 11640				15
001330	110.798	BEG WOODVILLE CANAL SBL # 11645				15
001330	111.641	CTR COUNTY LINE RD (1600 N) UP # 23180		000722	100.449	15
001330	111.844	MAINTENANCE CROSSOVER				15
001330	111.859	>>> Leaving County Limits <<< Bingham				15
I 15	SH Connector	One-Way Forward	Road	ITD District 5	Bannock County	
031216	100	BEG CONNECTOR TO I-15B & US-30 RT & LT	Pocatello	002040	335.727	7181
031216	100.108	END CONNECTOR FROM US-30 & I-15B RT & LT	Pocatello	001360	3.395	7181



IDAHO TRANSPORTATION DEPARTMENT

Effective Date:
01/19/2016

MILEPOINT LOG - STATE HIGHWAY SYSTEM

Route: All Record Type: All County: All Urban Area: All
 Maint. Dist.: 5 Foreman Area: All

---Intersecting---

Segment Code	Milepoint	Description of Milepoint	City Name	Segment Code	Milepoint	FA Route Number
I 15		SH Connector One-Way Reverse	Road	ITD District 5		Bannock County
031217	100	BEG CONN TO US-30 & I-15B RT & LT	Pocatello	001360	3.525	7181
031217	100.09	RR XING # 811528D	Pocatello			7181
031217	100.123	END CONN FROM I-15B & US-30 RT & LT	Pocatello	002040	335.729	7181
US 20		Main Route Ascending	Road	ITD District 5		Butte County
002240	272	JCT US-26 RT & US-20 AH; PRIVATE INEEL RD LT		002070	263.77	38
US 26		Main Route Ascending	Road	ITD District 5		Butte County
002240	272	JCT US-26 RT & US-20 AH; PRIVATE INEEL RD LT		002070	263.77	38
002240	272.054	CONNECTOR FROM US-20/26 RT				38
002240	273.255	TABER RD RT				38
002240	273.728	OVERHEAD UTILITY CROSSING				38
US 26		Main Route Ascending	Road	ITD District 5		Bingham County
002240	276.525	>>> Entering County Limits <<< Bingham				38
002240	278.49	ATOMIC CITY-TWIN BUTTES RD RT & LT				38
002240	278.855	MIDWAY RD RT				38
002240	284.244	SECTION RD (2000W) RT		015929	108.04	38
002240	291.071	JENSEN LN (1500W) RT & LT				38
002240	292.487	WILLOW RD (1400W) RT & LT				38
002240	293.757	N ASH RD (1300W) RT				38
002240	294.584	DESERT LN (700W) RT				38
002240	295.056	HILLTOP RD (1200W) RT & LT				38
002240	296.167	CEDAR HOLLOW RD (600N) RT		020385	102.876	38
002240	296.361	SUNSET LN (1100W) RT & LT				38
002240	297.64	SAGEBRUSH LOOP RD (1000W) LT				38
002240	297.755	HAVENS RD (500N) RT				38
002240	298.84	MUNSON LOOP RD (900W) LT				38
002240	298.94	WILSON RD (900W) RT		003470	16.906	38
002240	299.383	CULVERT				38
002240	299.598	LARSEN RD (850W) RT & LT		019738	100.395	38
002240	300.715	BEG PEOPLES CANAL BRIDGE # 13205				38
002240	301.048	JACOBSEN LN W (750W) RT				38
002240	301.202	CULVERT				38
002240	301.384	JACOBSEN LN E (250N) RT				38
002240	301.406	BEG ABERDEEN CANAL BRIDGE # 13210				38
002240	301.538	MORELAND RIVERSIDE RD RT		002335	2.652	38
002240	301.664	N 700 W RD RT & LT		000671	100.61	38
002240	302.452	W 200 N RD RT & LT		003500	12.615	38
002240	302.452	>>> Entering Urban Limits <<< Blackfoot				38
002240	302.876	CLARK RD (N 600 W RD) RT & LT				38
002240	303.384	BEG DANSKIN CANAL BRIDGE # 13215				38
002240	304.098	BOND RD (500W) LT				38
002240	304.242	PIONEER RD (100N) RT & LT				38
002240	304.944	COLONIAL LOOP (435W) RT				38
002240	305.09	W COLLINS SIDING RD (FRONTAGE RD) RT		003611	0	38
002240	305.274	GROVELAND RD (400W) RT & LT		003550	0.35	38
002240	305.337	BEG TREGO CANAL BRIDGE # 13220				38
002240	305.558	WORTHEN RD (350W) LT				38
002240	305.743	JCT SH-39 RT		002330	52.924	38
002240	305.804	BEG SNAKE RIVER;W BLACKFOOT BR # 13225				38
002240	305.857	>>> Entering City Limits <<<	Blackfoot			38
002240	305.893	END SNAKE RIVER;W BLACKFOOT BR	Blackfoot			38
002240	305.93	JCT I-15 SB ON/OFF RAMPS IC# 93	Blackfoot	001473	0	38
002240	306.005	CTR I-15 UNDERPASS SBL IC# 93 # 11480	Blackfoot	001330	92.526	38
002240	306.015	CTR I-15 UNDERPASS NBL IC# 93 # 11475	Blackfoot	001330	92.525	38
002240	306.092	JCT I-15 NB ON/OFF RAMP CONN'S IC# 93	Blackfoot	001474	0.031	38
002240	306.104	JCT I-15 NB ON/OFF RAMPS IC# 93	Blackfoot	001470	0.27	38



IDAHO TRANSPORTATION DEPARTMENT

Effective Date:
01/19/2016

MILEPOINT LOG - STATE HIGHWAY SYSTEM

Route: All Record Type: All County: All Urban Area: All
Maint. Dist.: 5 Foreman Area: All

---Intersecting---

Segment Code	Milepoint	Description of Milepoint	City Name	Segment Code	Milepoint	FA Route Number
US 26	Main Route	Ascending	Road	ITD District 5	Bingham County	
US 26 is overlapped by I 15 (001330 92.527 / 115.89)						
US 30	Main Route	Ascending	Road	ITD District 5	Power County	
002040	330.82	JCT I-86 WB ON/OFF RAMP IC# 58		001322	0.3	1765
002040	330.851	BEG I-86 OVERPASS IC# 58 # 13690				1765
002040	330.885	CTR I-86 OVERPASS IC# 58 # 13690		001260	58.087	1765
002040	330.906	END I-86 OVERPASS IC# 58				1765
002040	330.93	JCT I-86 EB ON/OFF RAMP IC# 58		001320	0.31	1765
002040	331.042	E COUNTY RD RT				1765
002040	331.681	>>> Leaving County Limits <<< Power				1765
US 30	Main Route	Ascending	Road	ITD District 5	Bannock County	
002040	331.681	>>> Entering Urban Limits <<< Pocatello-Chubbuck				7111
002040	331.681	>>> Entering County Limits <<< Bannock				7111
002040	331.849	BEG PORTNEUF RIVER BRIDGE # 13696				7111
002040	331.866	END PORTNEUF RIVER BRIDGE				7111
002040	332.344	GARRETT WAY & BATISTE RD LT				7111
002040	332.821	>>> Entering City Limits <<<	Pocatello			7111
002040	332.822	GARRETT WAY & PHILBIN RD RT & LT	Pocatello	004604	10.133	7111
002040	333.317	GARRETT WAY & HILLIARD ST LT	Pocatello			7111
002040	333.447	GARRETT WAY & RIDGE ST LT	Pocatello			7111
002040	333.834	BEG DIVIDED HIGHWAY	Pocatello			7111
002040	333.9	GARRETT WAY & HOFFMAN AVE RT	Pocatello			7111
002040	333.91	GARRETT WAY & ALAMEDA RD RT	Pocatello			7111
002040	333.92	GARRETT WAY & CONNECTOR FROM HAWTHORNE RD LT	Pocatello	003190	0	7111
002040	333.945	GARRETT WAY & CONNECTOR TO MAIN ST RT	Pocatello	025522	100	7111
002040	334.007	GARRETT WAY & MAIN ST RT; HAWTHORN RD LT	Pocatello	002044	0	7111
002040	334.057	GARRETT WAY & CONNECTOR TO HAWTHORNE RD LT	Pocatello	025524	100	7111
002040	334.087	GARRETT WAY & CONNECTOR FROM MAIN ST RT	Pocatello	025523	100.073	7111
US 30	SH Connector	One-Way Forward	Road	ITD District 5	Bannock County	
025522	100	BEG SH CONN FRM US-30 TO MAIN ST & US-30 RT & LT	Pocatello	002040	333.945	7111
025522	100.111	END SH CONNECTOR FROM US-30 & MAIN ST RT & LT	Pocatello	002044	0.064	7111
025523	100	BEG SH CONNECTOR FROM MAIN ST TO US-30	Pocatello	002045	0.044	7111
025523	100.073	END SH CONNECTOR FROM MAIN ST & US-30 RT & LT	Pocatello	002040	334.087	7111
US 30	Main Route	Ascending	Road	ITD District 5	Bannock County	
002040	334.087	GARRETT WAY & CONNECTOR FROM MAIN ST RT	Pocatello	025523	100.073	7111
002040	334.137	BEG RR BRIDGE # 22200	Pocatello			7111
002040	334.146	END RR BRIDGE	Pocatello			7111
002040	334.267	GARRETT WAY & CEDAR ST LT	Pocatello	004584	0	7111
002040	334.447	GARRETT WAY & COLORADO AVE RT & LT	Pocatello			7111
002040	334.767	GARRETT WAY & MADISON AVE RT; POLE LINE RD LT	Pocatello	003220	0	7111
002040	334.887	GARRETT WAY & ASH ST LT	Pocatello			7111
002040	334.947	GARRETT WAY & MAPLE ST RT & LT	Pocatello			7111
002040	335.077	GARRETT WAY & MORELAND AVE LT	Pocatello	003200	0	7111
002040	335.391	GARRETT WAY & E GOULD ST RT & LT	Pocatello	002046	0.405	7111
002040	335.391	GARRETT WAY & E GOULD ST RT & LT	Pocatello	002046	0.405	7181
002040	335.486	E GOULD ST & MCKINLEY AVE LT	Pocatello	003240	0	7181
002040	335.542	OAK ST & E DAY ST RT & ROOSEVELT AVE LT	Pocatello			7181
002040	335.6	OAK ST & TAFT ST LT	Pocatello			7181
002040	335.67	AUTOMATIC TRAFFIC COUNTER STAT #254 *	Pocatello			7181
002040	335.75	RR CROSSING #811528D	Pocatello			7181
002040	335.778	JCT I-15B RT & LT	Pocatello	001360	3.442	7181
US 30	Main Route	One-Way Reverse	Road	ITD District 5	Bannock County	



IDAHO TRANSPORTATION DEPARTMENT

Effective Date:
01/19/2016

MILEPOINT LOG - STATE HIGHWAY SYSTEM

Route: All Record Type: All County: All Urban Area: All
 Maint. Dist.: 5 Foreman Area: All

---Intersecting---

Segment Code	Milepoint	Description of Milepoint	City Name	Segment Code	Milepoint	FA Route Number
US 30	Main Route	One-Way Reverse	Road	ITD District 5		Bannock County
		US 30 is overlapped by US 91 (001361 .679 / 3.44)				
		US 30 is overlapped by I 15 (001361 .679 / 3.44)				
US 30	Main Route	One-Way Forward	Road	ITD District 5		Bannock County
		US 30 is overlapped by US 91 (001360 .679 / 3.442)				
		US 30 is overlapped by I 15 (001360 .679 / 3.442)				
US 30	Main Route	Descending	Road	ITD District 5		Bannock County
		US 30 is overlapped by US 91 (001360 .447 / .679)				
		US 30 is overlapped by I 15 (001360 .447 / .679)				
US 30	Main Route	One-Way Reverse	Road	ITD District 5		Bannock County
		US 30 is overlapped by US 91 (001361 0 / .447)				
		US 30 is overlapped by I 15 (001361 0 / .447)				
US 30	Main Route	One-Way Forward	Road	ITD District 5		Bannock County
		US 30 is overlapped by US 91 (001360 0 / .447)				
		US 30 is overlapped by I 15 (001360 0 / .447)				
US 30	Main Route	Descending	Road	ITD District 5		Bannock County
		US 30 is overlapped by US 91 (001330 47.164 / 66.782)				
		US 30 is overlapped by I 15 (001330 47.164 / 66.782)				
		US 30 is overlapped by I 15 (001340 4.107 / 4.338)				
		US 30 is overlapped by I 15 (001340 3.61 / 4.107)				
		US 30 is overlapped by I 15 (001340 3.61 / 4.107)				
US 30	Main Route	Ascending	Road	ITD District 5		Bannock County
002040	359.493	JCT I-15B RT		001340	3.61	48
002040	359.597	BEG RR BRIDGE	# 12020			48
002040	359.632	END RR BRIDGE				48
002040	359.645	BEG PORTNEUF RIVER BRIDGE	# 12015			48
002040	359.684	END PORTNEUF RIVER BRIDGE				48
002040	359.735	OLD HWY 91 LT		000764	100	48
002040	361.24	2009 REALIGNMENT MULLEN RD LT		003986	100.747	48
002040	361.298	BEG 2009 REALIGNMENT				48
002040	361.298	BEG 2009 REALIGNMENT				48
002040	361.564	ROAD TO LANDFILL LT		025640	100	48
002040	362.757	PRICE RD (RACETRACK RD) RT		003130	1.46	48
002040	362.903	MP EQ 362.903 BK = 362.937 AH				48
002040	362.937	MP EQ/END 2009 REALIGNMENT				48
002040	363.29	CRYSTAL SPRINGS RD (1950 W) LT		016331	100	48
002040	364.2	BEG PORTNEUF RIVER BRIDGE	#13702			48
002040	364.274	END PORTNEUF RIVER BRIDGE	#13702			48
002040	364.589	BEG PORTNEUF RIVER BRIDGE	#13704			48
002040	364.627	END PORTNEUF RIVER BRIDGE	#13704			48
002040	364.725	ROAD N LT				48
002040	364.734	LOCAL RD RT				48
002040	365.122	E OLD OREGON TRAIL RD LT		003484	100	48
002040	365.17	BEG PORTNEUF RIVER BRIDGE	#34500			48
002040	365.181	BEG PORTNEUF RIVER OVERFLOW BRIDGE	#34505			48
002040	365.194	BEG PORTNEUF RIVER OVERFLOW BRIDGE	#34510			48
002040	365.246	BEG TOPAZ RR/CANAL BRIDGE	# 13706			48
002040	365.368	END TOPAZ RR/CANAL BRIDGE				48
002040	365.885	CANAL (OFF SYSTEM)				48
002040	366.047	SUBLETTE RD RT		000742	106.1	48
002040	366.72	ATR #160 -- TOPAZ				48
002040	366.993	S TOPAZ RD LT		003836	100	48
002040	367.112	CULVERT (OFF SYSTEM)				48
002040	367.526	LOCAL RD LT				48
002040	368.325	MAUGHAN RD RT		000752	100	48
002040	368.705	BENSON RD RT		003839	100.25	48
002040	368.753	BENSON RD LT		003839	100.298	48



IDAHO TRANSPORTATION DEPARTMENT

Effective Date:
01/19/2016

MILEPOINT LOG - STATE HIGHWAY SYSTEM

Route: All Record Type: All County: All Urban Area: All
 Maint. Dist.: 5 Foreman Area: All

---Intersecting---

Segment Code	Milepoint	Description of Milepoint	City Name	Segment Code	Milepoint	FA Route Number
US 30		Main Route	Ascending	Road	ITD District 5	Bannock County
002040	369.047	BEG PORTNEUF RIVER BRIDGE	# 13711			48
002040	369.079	END PORTNEUF RIVER BRIDGE				48
002040	369.124	OLD OREGON TRAIL RD LT		003834	104.356	48
002040	369.604	SUNNYSIDE RD LT		003832	100	48
002040	370.369	>>> Entering City Limits <<<	Lava Hot Springs			48
002040	370.373	LOCAL RD LT	Lava Hot Springs			48
002040	370.565	LOCAL RD LT	Lava Hot Springs			48
002040	370.697	OLD OREGON TRAIL RD LT	Lava Hot Springs	003833	101.201	48
002040	370.718	US-30 & GIRARD RD LT	Lava Hot Springs	036756	100	48
002040	370.742	N CENTER ST RT	Lava Hot Springs	002047	0	48
002040	371.013	CENTER ST E RT	Lava Hot Springs	002047	0.446	48
002040	371.013	CENTER ST E RT	Lava Hot Springs	002047	0.446	48
002040	371.216	HISTORICAL SITE #13 RT	Lava Hot Springs			48
002040	371.305	MAIN ST RT	Lava Hot Springs	000752	103.132	48
002040	371.497	US-30 & BRISTOL PARK LN RT	Lava Hot Springs	036758	100.117	48
002040	371.499	KOA CAMPGROUND RT	Lava Hot Springs			48
002040	371.734	BLAZER HWY LT/BEG PASSING LN (ASCENDING)	Lava Hot Springs	002048	371.505	48
002040	371.782	BEG PORTNEUF RIVER BRIDGE	# 13715			48
002040	371.828	>>> Leaving City Limits <<<	Lava Hot Springs			48
002040	371.83	END PORTNEUF RIVER BRIDGE				48
002040	372	FISH CREEK EXTENSION LT		000746	100.31	48
002040	372.327	OLD FISH CREEK RD RT		009112	96.118	48
002040	372.434	CTR DEER CROSSING OVERPASS	# 13720			48
002040	372.891	TRUCK ESCAPE RAMP LT (WBL)				48
002040	373.123	BEG DEER CROSSING OVERPASS	# 13725			48
002040	373.134	CTR DEER CROSSING OVERPASS	# 13725			48
002040	373.457	FISH CREEK RD RT/MISC LOCAL RD LT		003823	100	48
002040	374.48	TRUCK ESCAPE RAMP LT (WBL)				48
002040	374.499	POTTER RD RT		017648	100.385	48
002040	375.279	BEG TURNOUT RT				48
002040	375.361	END TURNOUT RT				48
002040	375.588	BEG DEER CROSSING OVERPASS	# 13730			48
002040	375.601	CTR DEER CROSSING OVERPASS	# 13730			48
002040	375.836	>>> Leaving County Limits <<< Bannock				48
US 30		Main Route	Ascending	Road	ITD District 5	Caribou County
002040	375.836	>>> Entering County Limits <<< Caribou				48
002040	375.965	FISH CREEK SUMMIT; 6066' (SIGN) RT				48
002040	376.28	HISTORICAL SITE #161 RT				48
002040	377.449	LUNDGREN CANYON RD RT & LT		009132	100	48
002040	378.404	LUND RD RT & LT		004880	8.987	48
002040	379.41	BANCROFT SUBSTATION RD RT & LT		009117	100.631	48
002040	379.41	BANCROFT SUBSTATION RD RT & LT		009117	100.633	48
002040	380.48	OVERHEAD POWER LINES				48
002040	381.968	HEGSTROM RD RT		009119	113.462	48
002040	382.976	ANDERSON RD RT & LT		000945	103.003	48
002040	383.968	LLOYD RD RT & LT		009120	100.998	48
002040	384.955	IVINS RD RT & LT		000942	105.009	48
002040	386.45	JCT SH-34 RT & OLD HWY 30 LT		002360	50.476	48
002040	387.02	MILEPOST EQUATION 387.020 BK = 399.026 AH	**			48
002040	399.026	MILEAGE CORRECTION DUE TO MPEQ				48
002040	399.244	AUTOMATIC TRAFFIC COUNTER STA #60	*			48
002040	399.274	LOCAL RD RT		009124	99.534	48
002040	399.274	LOCAL RD RT		009124	99.89	48
002040	399.283	OVERHEAD UTILTIY CROSSING				48
002040	399.385	OREGON TRAIL RD LT		009124	100	48
002040	399.396	OVERHEAD UTILTIY CROSSING				48
002040	399.949	SODA POINT POWER PLANT RD/HISTORICAL SITE RT		009060	100.577	48
002040	400.877	SECOND BRIDGE RD RT		009061	100.906	48
002040	401.253	REED LN LT		010090	100	48



IDAHO TRANSPORTATION DEPARTMENT


Effective Date:
01/19/2016

MILEPOINT LOG - STATE HIGHWAY SYSTEM

Route: All Record Type: All County: All Urban Area: All
 Maint. Dist.: 5 Foreman Area: All

---Intersecting---

Segment Code	Milepoint	Description of Milepoint	City Name	Segment Code	Milepoint	FA Route Number
US 30		Main Route Ascending	Road	ITD District 5	Caribou County	
002040	403.177	VALLEY VIEW RD LT		000948	101.023	48
002040	403.407	CULVERT (OFF SYSTEM)				48
002040	403.863	BEG TURNOUT/HISTORICAL SITES #158 & #218 RT				48
002040	403.963	END TURNOUT/HISTORICAL SITES #158 & #218 RT				48
002040	404.361	>>> Entering City Limits <<<	Soda Springs			48
002040	404.514	BEG SODA CREEK	# 13735 Soda Springs			48
002040	404.532	END SODA CREEK	# 13735 Soda Springs			48
002040	404.6	S 3RD W ST RT	Soda Springs	000946	104.032	48
002040	404.776	S 2ND W ST RT	Soda Springs	038088	100.467	48
002040	404.943	us-30 & S 1ST W ST RT & LT	Soda Springs	038095	100.299	48
002040	405.091	S MAIN ST RT & LT	Soda Springs	002361	57.25	48
002040	405.244	S 1ST E ST RT & LT	Soda Springs	038096	100.374	48
002040	405.392	S 2ND E ST RT & LT	Soda Springs	038097	100.427	48
002040	405.392	S 2ND E ST RT & LT	Soda Springs			48
002040	405.543	S 3RD E ST RT & LT/SH-34 LT	Soda Springs	002360	57.757	48
002040	405.828	WOOD CANYON RD LT	Soda Springs	027165	100	48
002040	406.097	LOCAL RD LT	Soda Springs	009104	100	48
002040	406.297	AIRPORT RT	Soda Springs			48
002040	406.515	GRAVEL PIT RD RT	Soda Springs			48
002040	406.711	CTR RR BRIDGE	# 13740 Soda Springs			48
002040	406.72	END RR BRIDGE	# 13740 Soda Springs			48
002040	406.801	>>> Leaving City Limits <<<	Soda Springs			48
002040	406.893	LOCAL RD RT				48
002040	407.327	GUNNELL RD RT & LT		010093	100	48
002040	409.556	EIGHT MILE RD RT/SULPHUR CANYON RD LT		000614	118.844	48
002040	409.825	CULVERT (OFF SYSTEM)				48
002040	410.847	CULVERT (OFF SYSTEM)				48
002040	411.766	BEG TURNOUT RT				48
002040	411.851	SWAN LAKES RD LT		009067	100	48
002040	411.858	END TURNOUT RT				48
002040	412.193	CULVERT (OFF SYSTEM)				48
002040	413.112	>>> Leaving County Limits <<< Caribou				48
US 30		Main Route Ascending	Road	ITD District 5	Bear Lake County	
002040	413.112	>>> Entering County Limits <<< Bear Lake				48
002040	413.623	ROAD 186 (DIAMOND GULCH RD) LT		010661	100	48
002040	414.237	ROAD 216 LT		007048	100	48
002040	415.68	ROAD 128 (FOSSIL CANYON RD) LT		007052	100	48
002040	417.662	BIG CANYON RD LT		007053	100	48
002040	419.065	BEG TURNOUT RT				48
002040	419.186	END TURNOUT RT				48
002040	419.237	GEORGETOWN SUMMIT; ELEV 6283' (SIGN) RT				48
002040	422.105	CREEK 4FT CMP				48
002040	422.471	RED CANYON RD LT		007057	100	48
002040	422.773	>>> Entering City Limits <<<	Georgetown			48
002040	422.858	W 7TH ST RT	Georgetown	007056	101.98	48
002040	422.981	US-30 & W 6TH ST RT	Georgetown	034422	100.213	48
002040	423.117	US-30 & W 5TH ST RT	Georgetown	034421	100.241	48
002040	423.128	BEG GEORGETOWN CREEK	# 13745 Georgetown			48
002040	423.136	MAIN ST & FIFTH ST LT	Georgetown	034423	100	48
002040	423.264	W 4TH ST RT & LT	Georgetown	000613	104.581	48
002040	423.406	W 3RD ST RT & LT	Georgetown			48
002040	423.406	W 3RD ST RT & LT	Georgetown	034420	100.149	48
002040	423.55	W 2ND ST RT & LT	Georgetown			48
002040	423.55	W 2ND ST RT & LT	Georgetown	034419	100.149	48
002040	423.693	US-30 & W 1ST ST RT	Georgetown	034418	100.144	48
002040	423.772	>>> Leaving City Limits <<<	Georgetown			48
002040	424.595	NOUNAN RD RT		000614	100	48
002040	424.868	SMITH LN LT		007202	100	48
002040	425.76	SMITH LN LT		007199	100	48



IDAHO TRANSPORTATION DEPARTMENT

Effective Date:
01/19/2016

MILEPOINT LOG - STATE HIGHWAY SYSTEM

Route: All Record Type: All County: All Urban Area: All
 Maint. Dist.: 5 Foreman Area: All

---Intersecting---

Segment Code	Milepoint	Description of Milepoint	City Name	Segment Code	Milepoint	FA Route Number
US 30		Main Route Ascending	Road			ITD District 5 Bear Lake County
002040	425.777	ATR #90 -- GEORGETOWN				48
002040	425.797	AUTOMATIC TRAFFIC COUNTER STA #134	*			48
002040	426.12	CULVERT (OFF SYSTEM)				48
002040	426.317	CRANE LN LT/LOCAL RD RT				48
002040	428.98	PESCADERO LN RT/RED CANYON RD LT		000608	101.554	48
002040	429.329	BENNINGTON (SIGN RT; UNINCORPORATED)				48
002040	429.511	W 2ND N RD RT & E 2ND N RD LT		007204	100.641	48
002040	429.66	W 1ST N RD RT & E 1ST N RD LT		007205	100.149	48
002040	429.808	W CENTER ST RT & E CENTER ST LT		007206	100.14	48
002040	429.954	E 1ST S LT		007196	100	48
002040	430.032	WRIGHT RD RT		007073	101.078	48
002040	430.565	CEMETERY RD LT		007192	100	48
002040	430.709	WRIGHT RD RT		007073	100.949	48
002040	431.698	8TH ST RT		007082	103.45	48
002040	432.475	JOES GAP RD RT & LT		007191	100.238	48
002040	433.012	DUMP RD LT		007189	100	48
002040	433.502	CREEK 4FT CMP (OFF SYSTEM)				48
002040	433.706	ENT ITD MAINTENANCE YARD #51900 LT				48
002040	433.76	LOCAL RD LT		007188	100	48
002040	434.141	VERLENE ST RT		037128	100.211	48
002040	434.254	4TH ST & BOISE ST RT & LT				48
002040	434.262	>>> Entering City Limits <<<	Montpelier			48
002040	434.263	BOISE ST RT & LT	Montpelier	007081	100.962	48
002040	434.41	WEBSTER ST RT & LT	Montpelier	034127	100.357	48
002040	434.562	GARFIELD ST RT & LT	Montpelier	037126	100.236	48
002040	434.712	CLAY ST RT & LT/US-89 LT	Montpelier	002380	26.28	48
002040	434.858	LINCOLN ST RT & LT	Montpelier	037125	100.156	48
002040	435.015	WASHINGTON ST RT & LT/US-89 RT	Montpelier	002380	25.984	48
002040	435.161	JEFFERSON ST RT & LT	Montpelier	007164	100.719	48
002040	435.274	>>> Leaving City Limits <<<	Montpelier			48
002040	435.359	ADAMS ST RT		037117	100.599	48
002040	435.521	BENCH RD RT				48
002040	435.623	PING PONG RD RT		007146	101.746	48
002040	437.132	BEAR HOLLOW RD RT & LT		007151	101.97	48
002040	437.957	MCLAIN LN RT & LT		007149	100.371	48
002040	438.15	CREEK 6FT CMP (OFF SYSTEM)				48
002040	438.501	DINGLE RD RT/KEETCH RD LT		007152	100.698	48
002040	439.811	LOCAL RD RT		007162	100.342	48
002040	439.839	LOCAL RD LT		007162	100.361	48
002040	440.094	HISTORICAL SITE #159 RT				48
002040	441.013	BENCH RD RT				48
002040	441.513	BANKS VALLEY RD LT		007159	100	48
002040	441.521	DANISH AVE RT		000604	102.498	48
002040	443.491	OLD HWY 30 LT				48
002040	443.76	OVERHEAD UTILITY CROSSING				48
002040	445.092	OLD HWY 30 RT				48
002040	446.503	AUTOMATIC TRAFFIC COUNTER STA #36	*			48
002040	447.284	PEGRAM RD RT		003370	6.187	48
002040	447.284	PEGRAM RD RT		003370	6.21	48
002040	447.368	COUNTY RD TO PEGRAM RT		031153	100.539	48
002040	448.215	CTR MULTIPLE OVERHEAD UTILITY CROSSINGS				48
002040	449.327	ALTON RD LT		007167	100.778	48
002040	449.895	SHEEP CREEK RESERVOIR RD LT		007168	100	48
002040	450.043	CHANDLER RANCH RD LT				48
002040	450.097	BEG TURNOUT RT				48
002040	450.213	END TURNOUT RT				48
002040	451.275	BEG PASSING LN RT				48
002040	452.056	SKYLINE RD LT		007169	100	48
002040	452.118	BORDER SUMMIT; ELEV 6358' (SIGN) RT				48
002040	452.23	END PASSING LN RT				48



IDAHO TRANSPORTATION DEPARTMENT

Effective Date:
01/19/2016

MILEPOINT LOG - STATE HIGHWAY SYSTEM

Route: All Record Type: All County: All Urban Area: All
 Maint. Dist.: 5 Foreman Area: All

---Intersecting---

Segment Code	Milepoint	Description of Milepoint	City Name	Segment Code	Milepoint	FA Route Number
US 30	Main Route	Ascending	Road	ITD District 5	Bear Lake County	
002040	453.01	BEG TURNOUT RT				48
002040	453.101	END TURNOUT RT				48
002040	453.72	WALTER LN LT		007171	100	48
002040	454.112	8FT CMP (OFF SYSTEM)				48
002040	454.312	BEG THOMAS CREEK BRIDGE	# 13750			48
002040	454.322	END THOMAS CREEK BRIDGE				48
002040	454.49	HISTORICAL SITE #157 LT				48
002040	455.151	BORDER RD RT		000601	102.306	48
002040	455.481	END US-30 IDAHO/WYOMING STATE LINE				48
SH 34	Main Route	One-Way Forward	Road	ITD District 5	Franklin County	
002360	7.62	JCT US-91 LT	Preston	002350	9.265	1804
002360	7.671	CONNECTOR RD TO US-91 LT	Preston	025183	100.013	1804
002360	7.725	SH 34/36 LT	Preston	027270	100.061	1804
SH 34	Main Route	One-Way Reverse	Road	ITD District 5	Franklin County	
027270	100.024	SH-34/36 & N STATE ST LT	Preston	019572	100	1804
027270	100.061	1-WAY COUPLET TO US-91 & SH-34/36 RT & LT	Preston	002360	7.725	1804
SH 34	Main Route	Ascending	Road	ITD District 5	Franklin County	
002360	7.725	SH 34/36 LT	Preston	027270	100.061	1804
002360	7.805	E 800 N ST LT	Preston	025182	100.192	1804
002360	8	ENT ITD MAINTENANCE YARD #51500 RT	Preston			1804
002360	8.186	SH-36 & BROOKSIDE DR LT	Preston	037736	100	1804
002360	8.321	HWY 36 & 800 N ST RT	Preston	019575	100	1804
002360	8.396	N FAIRWAY DR LT	Preston	037740	100	1804
002360	8.549	>>> Leaving City Limits <<<	Preston			1804
002360	8.86	HWY 34 & 8TH EAST RD(800E) RT		019574	101.378	1804
002360	8.901	HWY 36 & 8TH EAST RD(800E) LT		019647	100	1804
002360	9.24	CONN TO SH-34 RT				1804
002360	9.398	HWY 36 & GLENDALE RD RT		019633	100	1804
002360	9.49	CANAL 4 FT CMP				1804
002360	10.23	BEG TURNOUT RT				1804
002360	10.27	END TURNOUT RT				1804
002360	11.557	RIVERDALE RD LT				1804
002360	11.723	2200 E RD RT				1804
002360	11.968	RIVERDALE RD RT & LT				1804
002360	11.985	CANAL 4 FT CMP				1804
002360	12.67	CANAL 4 FT CMP				1804
002360	12.81	BEG TURNOUT RT				1804
002360	12.86	HISTORICAL SITE #432 RT				1804
002360	12.9	END TURNOUT RT				1804
002360	12.954	3700 N (RIVERDALE RD) RT & LT				1804
002360	12.978	BEG BEAR RIVER/RIVERDALE BRIDGE # 13985				1804
002360	13.102	JCT SH-36 RT		002370	0	1804
002360	13.25	CATTLE CROSSING (8 FT CMP)				1804
002360	13.602	4400 N RD RT				1804
002360	14.01	WINDER RESERVOIR RD LT/MISCELLANEOUS ROAD RT				1804
002360	14.27	4800 N RD RT				1804
002360	14.831	BEG TWIN LAKES CANAL BRIDGE # 13990				1804
002360	15.615	5600 N RD RT				1804
002360	16.409	6400 N RD LT				1804
002360	17	OVERHEAD UTILITY CROSSING				1804
002360	17.178	MAIL ROUTE RD LT				1804
002360	17.24	OVERHEAD UTILITY CROSSING				1804
002360	17.627	SH-34 & 7400 N RD RT		019588	100	1804
002360	18.69	DRAIN DITCH 4 FT CMP				1804
002360	19.194	TREASURETON RD LT				1804
002360	20.675	9000 N RD LT				1804



IDAHO TRANSPORTATION DEPARTMENT

Effective Date:
01/19/2016

MILEPOINT LOG - STATE HIGHWAY SYSTEM

Route: All Record Type: All County: All Urban Area: All
Maint. Dist.: 5 Foreman Area: All

---Intersecting---

Segment Code	Milepoint	Description of Milepoint	City Name	Segment Code	Milepoint	FA Route Number
SH 34		Main Route				
		Ascending				
		Road				
			ITD District 5			
						Franklin County
002360	20.685	CANAL 5 FT CONCRETE CULVERT				1804
002360	20.946	9000 N RD LT				1804
002360	22.65	CANAL 5 FT CMP				1804
002360	23.21	BEG TURNOUT LT				1804
002360	23.25	END TURNOUT LT				1804
002360	23.34	TREASURETON SUMMIT; ELEV 5762'(SIGN) RT				1804
002360	26.476	CLEVELAND RD LT				1804
002360	26.525	CREEK 3FT CMP				1804
002360	27.635	BEG COTTONWOOD CREEK BRIDGE # 13995				1804
002360	28.13	CLEVELAND RD LT				1804
002360	28.967	BEG BEAR RIVER BRIDGE # 14000				1804
002360	29.115	SH-34 & E 13800 N RD RT		019613	100	1804
002360	29.115	MAPLE GROVE RD RT				1804
002360	29.829	SH-34 & WILLIAMS CREEK RD RT		019612	100	1804
002360	29.968	BEG WILLIAMS CANAL BRIDGE # 14005				1804
002360	31.023	SH-34 & POST HOLLOW RD RT & LT		019611	100	1804
002360	31.76	WARM CREEK 4FT CMP				1804
002360	31.891	SH-34 & MAIN CANYON RD RT/COUNTY RD LT		019610	100	1804
002360	33.45	TROUT CREEK RD RT		019583	100	1804
002360	33.656	BEG TROUT CREEK BRIDGE # 14010				1804
002360	33.72	THATCHER RD LT		004920	0	1804
002360	33.731	BEG PASSING LANE RT				1804
002360	34.275	END PASSING LANE RT				1804
002360	35.28	>>> Leaving County Limits <<< Franklin				1804
SH 34		Main Route				
		Ascending				
		Road				
			ITD District 5			
						Caribou County
002360	35.28	>>> Entering County Limits <<< Caribou				1804
002360	35.518	LAGO-LIBERTY RD RT				1804
002360	35.946	BEG PASSING LN RT				1804
002360	36.3	END PASSING LN RT				1804
002360	36.537	N LAGO RD RT & LT				1804
002360	37.195	BEG PASSING LN RT				1804
002360	38.078	END PASSING LN RT				1804
002360	38.672	CLEMENS HILL RD LT		000939	102.917	1804
002360	39.402	FISH HATCHERY RD RT & LT				1804
002360	39.532	CONNECTOR TO FISH HATCHERY RD RT				1804
002360	40.414	NITER BENCH RD RT & LT		004910	4.04	1804
002360	41.416	BENCH VIEW RD RT				1804
002360	42.458	ICE CAVE RD RT				1804
002360	43.325	BEG BENCH CANAL # 14015				1804
002360	43.434	TWO MILE RD RT & LT				1804
002360	43.655	CENTER OF ENTRANCE TO CEMETERY RT				1804
002360	44.358	>>> Entering City Limits <<<	Grace			1804
002360	44.446	MAIN ST & MCPHERSON RD RT & ONE MILE RD LT	Grace			1804
002360	44.798	MAIN ST & 10TH ST S LT	Grace	034481	44.798	1804
002360	44.929	MAIN ST & MONTE VISTA DR RT	Grace			1804
002360	44.958	MAIN ST & 8TH ST LT	Grace	034487	100.091	1804
002360	45.203	MAIN ST & 4TH ST S LT	Grace	034495	100.264	1804
002360	45.269	MAIN ST & 3RD ST S LT	Grace	034508	100.263	1804
002360	45.332	MAIN ST & 2ND ST S RT & LT	Grace	034509	100.258	1804
002360	45.332	MAIN ST & 2ND ST S RT & LT	Grace			1804
002360	45.394	MAIN ST & 1ST ST S RT & LT	Grace	034510	100.221	1804
002360	45.456	MAIN ST & CENTER ST RT & LT	Grace			1804
002360	45.456	MAIN ST & CENTER ST RT & LT	Grace	004890	5.48	1804
002360	45.516	MAIN ST & 1ST ST N RT & LT	Grace	034511	100.255	1804
002360	45.574	MAIN ST & 2ND ST N RT & LT	Grace	034512	100.064	1804
002360	45.63	MAIN ST & 3RD ST N RT	Grace	034513	100	1804
002360	45.687	MAIN ST & 4TH ST N RT	Grace	034514	100.127	1804
002360	45.85	MAIN ST & 8TH ST N RT	Grace			1804
002360	45.928	>>> Leaving City Limits <<<	Grace			1804



IDAHO TRANSPORTATION DEPARTMENT

Effective Date:
01/19/2016

MILEPOINT LOG - STATE HIGHWAY SYSTEM

Route: All Record Type: All County: All Urban Area: All
 Maint. Dist.: 5 Foreman Area: All

---Intersecting---

Segment Code	Milepoint	Description of Milepoint	City Name	Segment Code	Milepoint	FA Route Number
SH 34	Main Route	Ascending	Road	ITD District 5	Caribou County	
002360	45.957	MAIN ST & W 840 N RD LT		034507	100.038	1804
002360	46.084	BEG BEAR RIVER; GRACE BRIDGE # 14020				1804
002360	46.464	LAST CHANCE RD RT & TELFORD RD LT				1804
002360	46.776	BEG TANNER CANAL BRIDGE # 14025				1804
002360	47.305	BEG NORTH EXTENSION CNL BRIDGE # 14030				1804
002360	48.358	RR CROSSING #811376J				1804
002360	48.454	RICH RD LT				1804
002360	48.76	OVERHEAD UTILITY CROSSING				1804
002360	48.82	OVERHEAD UTILITY CROSSING				1804
002360	49.452	CENTRAL RD LT		004880	0	1804
002360	50.476	JCT US-30 RT & LT		002040	386.45	1804
SH 34	Main Route	Ascending	Road	ITD District 5	Franklin County	
027270	100	SH-34/36 & US-91 RT & LT	Preston	002350	9.291	1804
027270	100.024	SH-34/36 & N STATE ST LT	Preston	019572	100	1804
SH 34	Main Route	Ascending	Road	ITD District 5	Caribou County	
		SH 34 is overlapped by US 30 (002040 386.45 / 405.543)				
002360	57.757	3RD E ST & JCT US-30 RT; 2ND S ST LT	Soda Springs	002040	405.496	1786
002360	57.912	BEG RR BRIDGE # 14035	Soda Springs			1786
002360	58.052	HOOVER AVE & 3RD E ST RT & LT	Soda Springs	004930	0	1786
002360	58.119	HOOVER AVE & 325 EAST ST RT	Soda Springs	037107	100.101	1786
002360	58.2	HOOVER AVE & 4TH EAST ST LT	Soda Springs	038105	100	1786
002360	58.2	HOOVER AVE & 4TH E RD LT	Soda Springs			1786
002360	58.491	HOOVER AVE & N HOOVER AVE EXT RT	Soda Springs	038122	100	1786
002360	58.538	N HOOVER AVE & SHERMAN AVE LT	Soda Springs	038117	100.069	1786
002360	58.602	HOOVER AVE & S HOOVER AVE RT	Soda Springs	038120	100.315	1786
002360	58.639	N HOOVER AVE & S HOOVER AVE RT	Soda Springs			1786
002360	58.701	N HOOVER AVE & FORMATION AVE LT	Soda Springs	038117	100.264	1786
002360	58.816	N HOOVER AVE & 2ND N ST RT	Soda Springs	038128	100	1786
002360	58.997	N HOOVER AVE & 3RD N ST RT	Soda Springs	038129	100	1786
002360	59.123	N HOOVER AVE & 4TH N ST RT	Soda Springs	038130	100	1786
002360	59.234	N HOOVER AVE & 5TH N ST RT	Soda Springs	038136	100	1786
002360	59.313	N HOOVER AVE & 530 N ST RT	Soda Springs	038131	100	1786
002360	59.421	N HOOVER AVE & 6TH N ST RT	Soda Springs	038139	100	1786
002360	59.505	N HOOVER AVE & 660 N ST RT	Soda Springs	038137	100.327	1786
002360	59.609	N HOOVER AVE & COMMERCIAL PL RT	Soda Springs	038140	100	1786
002360	59.712	N HOOVER AVE & INDUSTRIAL PLACE RT	Soda Springs	038141	100	1786
002360	59.79	N HOOVER AVE & HOOVER RD LT	Soda Springs			1786
002360	59.8	N HOOVER AVE & EVERGREEN LN RT	Soda Springs			1786
002360	59.816	>>> Leaving City Limits <<<	Soda Springs			1786
002360	59.986	RR CROSSING #810757U				1786
002360	60.854	TRAIL CANYON RD RT		000953	100	1786
002360	61.036	TRUCK CROSSING (SIGNALLED) RT & LT				1786
002360	62.117	PANTING LN RT				1786
002360	63.38	OVERHEAD UTILITY CROSSING				1786
002360	63.549	CONDA RD RT		004950	0	1786
002360	64.776	MEADOWVILLE RD LT		004940	10.706	1786
002360	67.55	CHINA HAT RD LT				1786
002360	69.554	CHINA CAP RD LT		000964	104.11	1786
002360	69.894	BLACKFOOT RIVER RD RT		000958	100	1786
002360	70.458	BEG BLACKFOOT RIVER BRIDGE # 14040				1786
002360	72.006	CATTLEGUARD				1786
002360	75.955	CTR STOCKPILE SITE RT				1786
002360	76.186	CATTLEGUARD				1786
002360	76.599	HENRY (SIGN RT; UNINCORPORATED)				1786
002360	76.81	BEG LITTLE BLACKFOOT RV BRIDGE # 14045				1786
002360	78.067	BLACKFOOT NORTH ACCESS RD LT				1786
002360	78.178	HENRY CUTOFF RD RT				1786



IDAHO TRANSPORTATION DEPARTMENT

Effective Date:
01/19/2016

MILEPOINT LOG - STATE HIGHWAY SYSTEM

Route: All Record Type: All County: All Urban Area: All
 Maint. Dist.: 5 Foreman Area: All

---Intersecting---

Segment Code	Milepoint	Description of Milepoint	City Name	Segment Code	Milepoint	FA Route Number
SH 34	Main Route	Ascending	Road	ITD District 5	Caribou County	
002360	84.975	WEST SIDE RD LT				1786
002360	90.867	WAYAN LOOP RD RT				1786
002360	90.938	CULVERT; GRAVEL CR				1786
002360	91.929	GRAY RD LT				1786
002360	93.68	HISTORICAL SITE #433 LT				1786
002360	93.726	ENT ITD MAINTENANCE YARD #51700 RT				1786
002360	93.947	WAYAN LOOP RT				1786
002360	94.35	OVERHEAD UTILITY CROSSING				1786
002360	98.56	CATTLEGUARD				1786
002360	98.6	CARIBOU NATIONAL FOREST BDRY (SIGN) RT				1786
002360	98.71	MILEPOST EQUATION 98.710 BK = 99.000 AH **				1786
002360	100.486	LANES CREEK CUTOFF RT				1786
002360	100.846	CATTLEGUARD				1786
002360	101.25	BEG TIN CUP CREEK BRIDGE # 14046				1786
002360	101.274	TINCUP JUNCTION RD LT		000957	100	1786
002360	101.274	TIN CUP RD LT				1786
002360	102.51	BEG TURNOUT RT				1786
002360	102.56	END TURNOUT RT				1786
002360	103.944	ENTRANCE TO CAMPGROUND RT				1786
002360	104.5	BEG TIN CUP CREEK BRIDGE # 14047				1786
002360	104.6	BEG TIN CUP CREEK BRIDGE # 14048				1786
002360	105.09	BEG TURNOUT RT				1786
002360	105.16	END TURNOUT RT				1786
002360	105.251	BEG TIN CUP CREEK BRIDGE # 14049				1786
002360	105.373	BEG TIN CUP CREEK BRIDGE # 14051				1786
002360	105.847	BEG TINCUP CREEK BRIDGE # 14050				1786
002360	105.935	BEG TINCUP CREEK BRIDGE # 14055				1786
002360	106.4	BEG TIN CUP CREEK BRIDGE # 14057				1786
002360	106.818	BEG TIN CUP CREEK BRIDGE # 14058				1786
002360	108.306	BEG TIN CUP CREEK BRIDGE # 14060				1786
002360	108.806	BEG TIN CUP CREEK BRIDGE # 14065				1786
002360	110.54	CARIBOU NATIONAL FOREST BDRY (SIGN) LT				1786
002360	110.705	BEG TINCUP CREEK BRIDGE # 14070				1786
002360	113.405	BEG SALT RIVER SLOUGH BR#14072				1786
002360	113.599	STATELINE RD RT & LT				1786
002360	113.6	WYOMING/IDAHO STATE LINE				1786
SH 36	Main Route	Ascending	Road	ITD District 5	Oneida County	
005510	100	JCT I-15 SB ON/OFF RAMPS IC# 17		001411	0	1707
005510	100.04	BEG I-15 OVERPASS IC# 17 # 14095				1707
005510	100.067	CTR I-15 OVERPASS IC# 17 # 14095		001330	16.646	1707
005510	100.08	END I-15 OVERPASS IC# 17				1707
005510	100.11	JCT I-15 NB ON/OFF RAMPS IC# 17		001408	0.19	1707
005510	100.13	DEVIL CREEK RD RT & LT		008040	3.757	1707
005510	101.4	PIPE CULVERT DRAIN				1707
005510	103.78	SPORTSMAN ACCESS TO DEEP CREEK RESERVOIR RT				1707
005510	104.32	FIRST CREEK 3 FT CMP				1707
005510	104.94	BEGIN TURNOUT RT				1707
005510	105.01	END TURNOUT RT				1707
005510	106.2	THIRD CREEK RD LT				1707
005510	107.38	CARIBOU NATIONAL FOREST BDRY (SIGN) RT				1707
005510	112.01	BEGIN TURNOUT RT				1707
005510	112.06	END TURNOUT RT				1707
005510	112.4	>>> Leaving County Limits <<< Oneida				1707
SH 36	Main Route	Ascending	Road	ITD District 5	Franklin County	



IDAHO TRANSPORTATION DEPARTMENT

Effective Date:
01/19/2016

MILEPOINT LOG - STATE HIGHWAY SYSTEM

Route: All Record Type: All County: All Urban Area: All
Maint. Dist.: 5 Foreman Area: All

---Intersecting---

Segment Code	Milepoint	Description of Milepoint	City Name	Segment Code	Milepoint	FA Route Number
SH 36		Main Route				
		Ascending				
		Road				
						Franklin County
005510	112.4	>>> Entering County Limits <<< Franklin				1707
005510	114.86	CARIBOU NATIONAL FOREST BDRY (SIGN) LT				1707
005510	115.046	SH-36 & 300 S RD LT		019531	103.177	1707
005510	116.833	SH-36 & DRY CANYON RD RT/1600 S RD LT		019602	102.728	1707
005510	117.725	SH-36 & 7200 W RD LT		019531	100	1707
005510	117.91	2200 S RD LT				1707
005510	119.47	BLACK CANYON ROAD RT				1707
005510	119.7	CONCRETE CULVERT				1707
005510	120.22	5600 W RD RT & LT		019605	103.57	1707
005510	121.287	>>> Entering City Limits <<<	Weston			1707
005510	121.55	W DEPOT ST RT	Weston	005520	4.02	1707
005510	121.55	W DEPOT ST RT	Weston	005520	4.02	1731
005510	121.738	2ND STREET NORTH RT	Weston	038598	100	1731
005510	121.983	>>> Leaving City Limits <<<	Weston			1731
005510	122.235	SH-36 & SCHVANEVELD RD/2700 S RD LT		019602	107.174	1731
005510	122.75	2200 S RD RT				1731
005510	123.51	1600 S RD RT				1731
005510	124.02	1200 S RD RT				1731
005510	124.52	800 S RD RT				1731
005510	124.813	>>> Entering City Limits <<<	Dayton			1731
005510	126.363	WEST SIDE HWY (SH-36) & 4900 W LT	Dayton	034063	100	1731
005510	126.54	N WESTSIDE HWY LT	Dayton	003150	6.56	1739
005510	126.54	N WESTSIDE HWY LT	Dayton	003150	6.56	1731
005510	126.633	SH-36 & JENSEN LN LT	Dayton	034062	100.104	1739
005510	127.42	RR CROSSING #806091M	Dayton			1739
005510	127.435	SH-36 & 4200 W RD LT	Dayton	034061	100	1739
005510	127.57	3800 W RD RT	Dayton			1739
005510	127.62	BEG TWIN LAKES CANAL BRIDGE # 14097	Dayton			1739
005510	127.714	>>> Leaving City Limits <<<	Dayton			1739
005510	128.094	>>> Entering City Limits <<<	Dayton			1739
005510	128.94	3200 W (LINROSE EXTENSION RD) RT	Dayton	001363	106.884	1739
005510	129.052	>>> Leaving City Limits <<<	Dayton			1739
005510	129.795	BEG WEST CACHE CANAL BRIDGE # 14098				1739
005510	130.2	2200 W RD LT				1739
005510	130.44	2400 W (FREW HILL RD) RT				1739
005510	130.91	BEG BEAR RIVER BRIDGE # 14100				1739
005510	131.263	>>> Entering City Limits <<<	Preston			1739
005510	131.369	SH-36 & BEAR RIVER BLUFFS LT	Preston	037733	100	1739
005510	131.544	>>> Leaving City Limits <<<	Preston			1739
005510	131.653	>>> Entering City Limits <<<	Preston			1739
005510	131.754	>>> Leaving City Limits <<<	Preston			1739
005510	131.821	>>> Entering City Limits <<<	Preston			1739
005510	132.064	ONEIDA ST & 8TH WEST ST LT	Preston	019566	100	1739
005510	132.32	CONCRETE CULVERT	Preston			1739
005510	132.569	ONEIDA ST & 4TH WEST ST RT & LT	Preston	037686	101.007	1739
005510	132.673	ONEIDA ST & 3RD WEST ST RT	Preston	037688	100.288	1739
005510	132.791	ONEIDA ST & 2ND WEST ST RT & LT	Preston	037687	101.007	1739
005510	132.929	ONEIDA ST & 1ST WEST ST RT & LT	Preston	037691	100.315	1739
005510	133.075	ONEIDA ST & STATE ST (US-91) RT & LT	Preston	002350	8.377	1739

SH 36 is overlapped by US 91 (002350 | 8.377 / 9.207)

SH 36	Main Route	One-Way Forward	Road	ITD District 5	Franklin County
-------	------------	-----------------	------	----------------	-----------------

SH 36 is overlapped by SH 34 (002360 | 7.62 / 7.725)

SH 36	Main Route	One-Way Reverse	Road	ITD District 5	Franklin County
-------	------------	-----------------	------	----------------	-----------------

SH 36 is overlapped by SH 34 (027270 | 100.024 /



IDAHO TRANSPORTATION DEPARTMENT

Effective Date:
01/19/2016

MILEPOINT LOG - STATE HIGHWAY SYSTEM

Route: All Record Type: All County: All Urban Area: All
 Maint. Dist.: 5 Foreman Area: All

---Intersecting---

Segment Code	Milepoint	Description of Milepoint	City Name	Segment Code	Milepoint	FA Route Number
SH 36		Main Route				
		Ascending				
		Road				
		ITD District 5				
		Franklin County				
		SH 36 is overlapped by SH 34 (027270 100 / 100.024)				
		SH 36 is overlapped by SH 34 (002360 7.725 / 13.102)				
002370	0	SH-36 & SH-34 LT & RT		002360	13.102	1803
002370	0.043	SH-36 & LOCAL RD RT		001358	100.652	1803
002370	0.075	SH-36 & N 1800 E RD LT		001358	100.687	1803
002370	0.211	SH-36 & LOCAL RD LT				1803
002370	0.497	SH-36 & N 2100 E RT				1803
002370	0.889	CULVERT (OFF SYSTEM)				1803
002370	1.084	SH-36 & E 4400 N LT		019580	101.046	1803
002370	1.875	CULVERT (OFF SYSTEM)				1803
002370	2.392	SH-36 & LOCAL RD LT				1803
002370	2.474	CULVERT (OFF SYSTEM)				1803
002370	2.998	SH-36 & N ONEIDA NARROWS RD LT & RT		001359	100.145	1803
002370	3.3	SH-36 & LOCAL RD RT				1803
002370	3.45	BEG BEAR RIVER BRIDGE	#14075			1803
002370	3.472	END BEAR RIVER BRIDGE	#14075			1803
002370	3.594	SH-36 & E RIVERDALE RD RT		019581	105.213	1803
002370	4.559	CULVERT (OFF SYSTEM)				1803
002370	4.749	SH-36 & E BEAR CREEK RD RT		019622	100	1803
002370	5.933	SH-36 & 5600 E RD RT & LT		019584	100.647	1803
002370	6.608	CULVERT (OFF SYSTEM)				1803
002370	7.039	SH-36 & E BIRCH CREEK RD RT		019640	102.422	1803
002370	7.249	SH-36 & LOCAL RD LT				1803
002370	7.846	SH-36 & N CAPITOL HILL RD RT		015641	101.175	1803
002370	8.26	SH-36 & MINK CREEK PK RT		019585	100	1803
002370	8.552	BEG MINK CREEK BRIDGE	# 14086			1803
002370	8.619	SH-36 & MINK CREEK RD RT		019586	100	1803
002370	8.705	SH-36 & VALLEY VIEW DR LT		027042	100.887	1803
002370	10.298	SH-36 & 5600 E RD LT				1803
002370	11.478	CREEK (DRY) 3 FT CONCRETE CULVERT				1803
002370	11.567	STRAWBERRY CR 6 FT CONCRETE CULVERT				1803
002370	11.747	STRAWBERRY CR 6 FT CONCRETE CULVERT				1803
002370	12.2	BEG TURNOUT LT				1803
002370	12.24	END TURNOUT LT				1803
002370	12.241	SH-36 & LOCAL RD RT				1803
002370	12.535	STRAWBERRY CREEK CULVERT (OFF SYSTEM)				1803
002370	12.677	SH-36 & MAPLE GROVE HOT SPRINGS RD LT		019614	100	1803
002370	13.49	BEG TURNOUT RT				1803
002370	13.528	END TURNOUT RT				1803
002370	13.529	CACHE NATIONAL FOREST BDRY (SIGN) RT				1803
002370	14.61	BEG TURNOUT RT				1803
002370	14.64	END TURNOUT RT				1803
002370	15.378	BEG TURNOUT RT				1803
002370	15.436	END TURNOUT RT				1803
002370	16.217	BEG TURNOUT RT				1803
002370	16.292	END TURNOUT RT				1803
002370	18.207	SH-36 & WILLIAMS CREEK LT				1803
002370	18.312	SH-36 & LOCAL RD RT				1803
002370	19.058	BEG TURNOUT RT				1803
002370	19.096	END TURNOUT RT & LT				1803
002370	19.099	END TURNOUT RT				1803
002370	20.063	BEG TURNOUT RT				1803
002370	20.139	END TURNOUT RT				1803
002370	20.736	SH-36 & LOCAL RD LT				1803
002370	21.034	BEG TURNOUT RT				1803
002370	21.121	END TURNOUT RT				1803
002370	21.864	SH-36 & COPENHAGEN BASIN RD RT				1803
002370	22.046	>>> Leaving County Limits <<< Franklin				1803



IDAHO TRANSPORTATION DEPARTMENT

Effective Date:
01/19/2016

MILEPOINT LOG - STATE HIGHWAY SYSTEM

Route: All Record Type: All County: All Urban Area: All
 Maint. Dist.: 5 Foreman Area: All

---Intersecting---

Segment Code	Milepoint	Description of Milepoint	City Name	Segment Code	Milepoint	FA Route Number
SH 36		Main Route Ascending	Road	ITD District 5		Bear Lake County
002370	22.046	>>> Entering County Limits <<< Bear Lake				1803
002370	23.072	ENT TO EMIGRATION CAMPGROUND RT				1803
002370	25.349	SH-36 & LOCAL RD LT				1803
002370	25.65	CACHE NATIONAL FOREST BDRY (SIGN) LT				1803
002370	25.736	EMIGRATION CREEK				1803
002370	25.872	SH-36 & NORTH CANYON RD LT		007063	100	1803
002370	26.325	SH-36 & POLE CANYON RD RT		007064	100.653	1803
002370	26.504	CULVERT (OFF SYSTEM)				1803
002370	26.896	CULVERT (OFF SYSTEM)				1803
002370	26.948	SH-36 & COPENHAGEN RD RT		007065	100.714	1803
002370	27.166	CREEK				1803
002370	27.287	SH-36 & LOCAL RD LT		002525	100	1803
002370	27.673	SH-36 & SAWMILL RD LT		000609	100	1803
002370	27.925	CULVERT (OFF SYSTEM)				1803
002370	28.539	SH-36 & OLD MILL RD RT		007153	100.99	1803
002370	28.977	CULVERT (OFF SYSTEM)				1803
002370	29.032	SH-36 & DERRICOTT LN RT		007066	100.635	1803
002370	29.74	SH-36 & HYMAS LN LT		007069	100	1803
002370	29.79	LIBERTY (SIGN RT; UNINCORPORATED)				1803
002370	30.086	SH-36 & LIBERTY CEMETERY RD LT		007067	100	1803
002370	30.237	SH-36 & LANARK RD RT & CHURCH RD LT		000605	104.853	1803
002370	30.381	SH-36 & POULSON RD LT		007068	100	1803
002370	30.708	BEG NORTH CREEK BRIDGE	#14090			1803
002370	30.716	END NORTH CREEK BRIDGE				1803
002370	30.88	SH-36 & SHARON LP LT		000610	100	1803
002370	31.378	SH-36 & ROBERTS LN LT		007071	100	1803
002370	33.577	SH-36 & SOUTH RD LT (TO OVID CEMETERY RD)		007214	100	1803
002370	33.859	SH-35 & OVID RD RT & LT		016013	0.06	1803
002370	33.926	SH-36 JCT WITH US-89 RT & LT		002380	20.226	1803
SH 37		Main Route Ascending	Road	ITD District 5		Oneida County
002320	37.483	BEGIN SH-37 & ONEIDA/POWER CO LINE				1701
SH 37		Main Route Ascending	Road	ITD District 5		Power County
002320	37.483	>>> Entering County Limits <<< Power				1701
002320	37.483	BEGIN SH-37 & ONEIDA/POWER CO LINE				1701
002320	37.57	SAGEHEN SPRINGS RD RT				1701
002320	39.389	CULVERT; ROCK CREEK				1701
002320	39.602	KRESS RD LT		011342	107.887	1701
002320	39.756	BENSEN RD LT				1701
002320	40.256	LIND RD RT				1701
002320	40.291	BEG DRAIN DITCH	# 14115			1701
002320	40.292	CTR DRAIN DITCH				1701
002320	40.752	KEISON RD RT & LT				1701
002320	41.752	RICHARDS RD LT				1701
002320	42.256	POLLARD LN LT				1701
002320	42.858	BEG ROCK CREEK	# 14121			1701
002320	42.859	CTR ROCK CREEK				1701
002320	42.887	STEWART CANYON RD RT				1701
002320	43.829	COW CANYON RD RT & LT				1701
002320	44.812	SIMMS RD LT				1701
002320	45.32	LOWERY LN RT				1701
002320	46.496	HARTLEY CANYON RD LT				1701
002320	46.549	GROOM RD RT				1701
002320	47.365	ROCKLAND HWY & LANDING RD LT		002396	104.802	1701
002320	48.569	BIG CANYON RD RT/FLINT CANYON RD LT		002395	108.81	1701
002320	50.092	KUPER RD LT		002394	104.51	1701
002320	50.289	PORTAGE CANYON RD RT				1701
002320	51.112	DRY HOLLOW RD RT				1701



IDAHO TRANSPORTATION DEPARTMENT

Effective Date:
01/19/2016

MILEPOINT LOG - STATE HIGHWAY SYSTEM

Route: All Record Type: All County: All Urban Area: All
 Maint. Dist.: 5 Foreman Area: All

---Intersecting---

Segment Code	Milepoint	Description of Milepoint	City Name	Segment Code	Milepoint	FA Route Number
SH 37		Main Route Ascending	Road	ITD District 5	Power County	
002320	51.971	BEG SAND HOLLOW CREEK # 14126				1701
002320	51.972	CENTER OF SAND HOLLOW CREEK				1701
002320	52.067	SAND HOLLOW RD RT				1701
002320	53.624	KING LN LT		002393	105.347	1701
002320	55.472	>>> Entering City Limits <<<	Rockland			1701
002320	55.478	MAIN ST & W SHOSHONE ST LE & RT	Rockland	019927	100.142	1701
002320	55.478	MAIN ST & W SHOSHONE ST LE & RT	Rockland			1701
002320	55.557	MAIN ST & PAIUTE ST RT & LT	Rockland			1701
002320	55.557	MAIN ST & PAIUTE ST RT & LT	Rockland	037867	100.069	1701
002320	55.64	MAIN ST & NEZ PERCE ST RT & LT	Rockland	037869	100.172	1701
002320	55.64	MAIN ST & NEZ PERCE ST RT & LT	Rockland			1701
002320	55.72	MAIN ST & CENTER ST RT & LT	Rockland	002392	100.927	1701
002320	55.72	MAIN ST & CENTER ST RT & LT	Rockland			1701
002320	55.788	MAIN ST & KOOTENAI ST RT & LT	Rockland			1701
002320	55.788	MAIN ST & KOOTENAI ST RT & LT	Rockland	037870	100.172	1701
002320	55.839	>>> Leaving City Limits <<<	Rockland			1701
002320	55.849	EAST FORK ROCK CREEK (OFF SYSTEM)				1701
002320	56.149	SECOND WEST RD LT		019922	100.446	1701
002320	56.149	SECOND WEST RD LT				1701
002320	56.367	CREAMERY RD LT				1701
002320	56.754	CULVERT				1701
002320	56.85	WILLOW STREET LT				1701
002320	56.864	WILDCAT RD RT				1701
002320	57.508	CONNECTOR TO ROCK CREEK RD LT				1701
002320	57.548	BEG SPRING CREEK # 14136				1701
002320	57.549	CTR SPRING CREEK				1701
002320	57.694	ROCK CREEK RD LT		002387	100	1701
002320	58.704	LOWER SPRING CREEK RD RT				1701
002320	59.013	WATER CANYON RD RT		019918	100	1701
002320	59.13	ROCKY HOLLOW RD RT		019917	100	1701
002320	60.072	MEADOWS LN LT				1701
002320	61.354	MACARTY RD RT				1701
002320	61.931	TAYLOR LN RT & LT				1701
002320	62.557	DEEG RD LT		000969	158.061	1701
002320	64.134	ALBERTS RD LT				1701
002320	64.307	LITTLE CREEK RD RT				1701
002320	65.455	ORDERS LN RT				1701
002320	66.654	ISAAK LOOP LT		019900	102.017	1701
002320	66.905	INDIAN SPRINGS RD RT				1701
002320	67.392	INDIAN SPRINGS RD RT				1701
002320	67.565	ENTRANCE TO ELECTRICAL SUBSTATION LT				1701
002320	67.894	MAYER RD RT & LT				1701
002320	68.714	JCT I-86 EB ON/OFF RAMP IC# 36		001296	0	1701
SH 38		Main Route Ascending	Road	ITD District 5	Oneida County	
002320	0	I-15 NB ON/OFF RAMP IC# 13 & DEVIL CR RD BEHIND		008040	0	1701
002320	0.061	CTR I-15 UNDERPASS NBL IC# 13 # 11000		001330	12.888	1701
002320	0.062	CTR I-15 UNDERPASS SBL IC# 13 # 11005		001330	12.889	1701
002320	0.077	BEG I-15 SB ON RAMP CONN LT IC# 13		001256	0	1701
002320	0.15	BEG I-15 SB ON RAMP LT IC# 13		001407	0	1701
002320	0.248	>>> Entering City Limits <<<	Malad City			1701
002320	0.273	CONN FRM SB OFF RAMP IC#13 RT	Malad City	006316	0.036	1701
002320	0.35	50 N ST/END SB OFF IC# 13 & 300 E RD RT & LT	Malad City	001331	15.25	1701
002320	0.48	50 & 180 LT	Malad City	036802	100.147	1701
002320	0.535	50 SOUTH ST & 150 EAST ST RT	Malad City	027962	100	1701
002320	0.558	50 SOUTH ST & 140 EAST ST LT	Malad City			1701
002320	0.617	50 SOUTH ST & 70 EAST ST RT & LT	Malad City	027945	100.056	1701
002320	0.689	50 SOUTH ST & BANNOCK ST RT & SOUTH MAIN ST LT	Malad City	002321	0.68	1701
002320	0.742	SOUTH MAIN ST & 90 SOUTH ST RT & LT	Malad City			1701
002320	0.869	90 SOUTH ST & EVANS AVE RT	Malad City	027949	100	1701



IDAHO TRANSPORTATION DEPARTMENT

Effective Date:
01/19/2016

MILEPOINT LOG - STATE HIGHWAY SYSTEM

Route: All Record Type: All County: All Urban Area: All
 Maint. Dist.: 5 Foreman Area: All

---Intersecting---

Segment Code	Milepoint	Description of Milepoint	City Name	Segment Code	Milepoint	FA Route Number
SH 38	Main Route	Ascending	Road	ITD District 5	Oneida County	
002320	0.953	90 SOUTH ST & 1ST WEST ST RT & LT	Malad City	002321	1.196	1701
002320	1.254	RR CROSSING #806610M	Malad City			1701
002320	1.273	>>> Leaving City Limits <<<	Malad City			1701
002320	1.274	RR CROSSING #806610M				1701
002320	1.282	RR CROSSING #806610M				1701
002320	1.284	RR CROSSING #806610M				1701
002320	1.318	DEPOT ST RT & JCT SH-38 LT				1701
002320	1.34	DEPOT ST (SH-38) & DEPOT RD RT		036797	100.44	1701
002320	2.216	VAUGHN LN LT				1701
002320	2.806	DAVIS RD RT & LT				1701
002320	3.307	TWO MILE RD RT & LT				1701
002320	3.936	SNIPE RD RT & LT				1701
002320	4.93	OVERHEAD UTILITY CROSSING				1701
002320	4.936	ENTRANCE TO ELECTRICAL SUBSTATION RT				1701
002320	5.696	SAMARIA RD LT		007200	13.479	1701
002320	5.977	PLEASANTVIEW (SIGN RT; UNINCORPORATED)				1701
002320	6.117	PALMER RD RT				1701
002320	6.962	SAND RIDGE RD RT & POCATELLO VALLEY RD LT		007190	17.89	1701
002320	7.216	EDWARDS RD RT				1701
002320	12.42	HOLBROOK SUMMIT; 'ELEV 6104' SIGN RT				1701
002320	12.994	HOLBROOK SUMMIT RD RT				1701
002320	14.312	BEGIN WALDRON CURVE REALIGNMENT				1701
002320	14.312	BEGIN WALDRON CURVE REALIGNMENT				1701
002320	14.567	MP EQ 14.567 BK = 14.595 AH				1701
002320	14.595	END WALDRON CURVE REALIGNMENT/MP EQ MARKER				1701
002320	19.065	ARBON VALLEY RD RT		003110	0	1701
002320	21.39	SMITH RD LT				1701
002320	22.386	SH-38 & 20000 W RD LT & RT		011334	102.004	1701
002320	22.386	HUBBARD RD RT & LT				1701
002320	22.887	HESS RD RT & LT				1701
002320	23.438	N HOLBROOK RD & SH-38 BK & STONE RD (21000 W) LT		007160	13.69	1701
SH 39	Main Route	Ascending	Road	ITD District 5	Power County	
002330	1.72	SH-39 BK & AH/IDAHO ST LT	American Falls	002332	100.259	1721
002330	1.778	>>> Leaving City Limits <<<	American Falls			1721
002330	2.04	BEG DIVIDED HWY		002331	2.04	1721
SH 39	Main Route	One-Way Forward	Road	ITD District 5	Power County	
002330	2.04	BEG DIVIDED HWY		002331	2.04	1721
002330	2.698	BEG SNAKE RIVER BRIDGE NBL	# 14145			1721
002330	2.804	END SNAKE RIVER BRIDGE NBL	# 14145			1721
002330	3.153	END DIVIDED HIGHWAY/LAMB WESTON RD LT		007390	2.8	1721
SH 39	Main Route	One-Way Reverse	Road	ITD District 5	Power County	
002331	2.04	END ONE-WAY COUPLET (GORE POINT)		002330	2.04	1721
002331	2.63	END SNAKE RIVER BRIDGE	#14150			1721
002331	2.85	BEG SNAKE RIVER BRIDGE NBL	# 14150			1721
002331	3.151	CONNECTOR RD FROM LAMB WESTON RD RT				1721
002331	3.177	LAMB WESTON RD RT/BEG DIVIDED HWY		007390	2.55	1721
SH 39	SH Connector	One-Way Forward	Road	ITD District 5	Power County	
025429	100	BEG SH-39 CONNECTOR & LAMB WESTON RD RT & LT		007390	2.771	1721
025429	100.038	END SH-39 CONN FROM LAMB WESTON RD & SH-39 RT/LT		002331	3.151	1721
025428	100.053	END SH-39 CONNECTOR & LAMB WESTON RD RT & LT		007390	2.771	1721
025428	100.053	BEG SH-39 CONN TO LAMB WESTON RD & SH-39 RT & LT		002330	3.194	1721



IDAHO TRANSPORTATION DEPARTMENT

Effective Date:
01/19/2016

MILEPOINT LOG - STATE HIGHWAY SYSTEM

Route: All Record Type: All County: All Urban Area: All
 Maint. Dist.: 5 Foreman Area: All

---Intersecting---

Segment Code	Milepoint	Description of Milepoint	City Name	Segment Code	Milepoint	FA Route Number
SH 39		Main Route Ascending Road ITD District 5 Power County				
002330	3.153	END DIVIDED HIGHWAY/LAMB WESTON RD LT		007390	2.8	1721
002330	3.194	SH-39 CONNECTOR TO LAMB WESTON RD LT		025428	100	1721
002330	3.456	VOLLMER LOOP RT		018929	100	1721
002330	4.174	VOLLMER LOOP RT & S PLEASANT VALLEY RD LT		007380	0	1721
002330	5.19	RAST RD LT		019823	111.44	1721
002330	6.184	CENTER PLEASANT VALLEY RD LT		018928	107.492	1721
002330	6.68	CEDAR LN RT		019722	100	1721
002330	6.902	BEG WASTEWAY CANAL BRIDGE # 14154				1721
002330	6.905	BEG WASTEWAY CANAL BRIDGE # 14155				1721
002330	7.179	FAIRVIEW LN RT & LT		002402	100.398	1721
002330	8.173	NORTH PLEASANT VALLEY RD RT & LT		007380	21.253	1721
002330	8.243	CANAL (OFF SYSTEM)				1721
002330	8.381	LOCAL CONNECTOR TO MOSER RD LT		019720	100	1721
002330	9.509	CANAL (OFF SYSTEM)				1721
002330	9.561	W 2300 S RT & RD LT		000634	103.884	1721
002330	9.561	>>> Leaving County Limits <<< Power				1721
SH 39		Main Route Ascending Road ITD District 5 Bingham County				
002330	9.561	>>> Entering County Limits <<< Bingham				1721
002330	9.561	W 2300 S RT & RD LT		000634	103.884	1721
002330	9.709	FAIRVIEW RD (2900 W RD) RT & LT		000649	100.103	1721
002330	10.002	ENTRANCE TO STOCKPILE SITE LT				1721
002330	10.79	BEG HEGE DRAIN BRIDGE # 14160				1721
002330	10.962	GAMBELL RD (2200 S RD) RT & LT		000635	107.836	1721
002330	11.243	POWER LINE RD (2800 W RD) RT		027079	100.249	1721
002330	12.028	HOMESTEAD RD (2100 S RD) RT & LT		000636	108.017	1721
002330	12.544	CANAL (OFF SYSTEM)				1721
002330	12.977	BEG HEGE DRAIN CANAL # 14165				1721
002330	13.058	FUNK RD (2000 S RD) RT & LT		003440	0.989	1721
002330	14.069	AIRPORT RD (1900 S RD) RT & LT		003430	8	1721
002330	14.733	BEG LOW LINE CANAL BRIDGE # 14170				1721
002330	14.742	END LOW LINE CANAL BRIDGE # 14170				1721
002330	14.973	POWER LINE RD (2800 W RD) LT				1721
002330	15.131	DESERT RD (1800 S RD) LT		000639	106.73	1721
002330	15.203	S 4TH WEST ST LT		033121	100	1721
002330	15.317	>>> Entering City Limits <<<	Aberdeen			1721
002330	15.348	S 2ND W ST LT/MISCELLANEOUS RD RT	Aberdeen	033124	15.348	1721
002330	15.383	BEACH RD (1800 S RD) RT	Aberdeen	000639	106.928	1721
002330	15.539	PHILLIPS LOOP RD RT	Aberdeen	000651	101.144	1721
002330	15.545	MAIN ST & BOISE AVE LT	Aberdeen	033101	100.491	1721
002330	15.619	MAIN ST & CUSTER AVE RT & LT	Aberdeen	033102	100.501	1721
002330	15.619	MAIN ST & CUSTER AVE RT & LT	Aberdeen			1721
002330	15.691	MAIN ST & FREMONT AVE RT & LT/BEG 4 LANE TRAFF	Aberdeen	033103	100.369	1721
002330	15.709	MAIN ST & CITY ST RT	Aberdeen	033135	100	1721
002330	15.763	MAIN ST & ONEIDA AVE LT	Aberdeen	033104	100.294	1721
002330	15.763	MAIN ST & ONEIDA AVE LT	Aberdeen			1721
002330	15.835	MAIN ST & WASHINGTON AVE RT & LT	Aberdeen	033107	100.293	1721
002330	15.835	MAIN ST & WASHINGTON AVE RT & LT	Aberdeen			1721
002330	15.909	MAIN ST & CENTRAL AVE RT & LT	Aberdeen	033109	100.504	1721
002330	15.909	MAIN ST & CENTRAL AVE RT & LT	Aberdeen			1721
002330	15.98	MAIN ST & LINCOLN AVE RT & LT	Aberdeen			1721
002330	16.055	MAIN ST & ELMORE AVE RT & LT	Aberdeen	033110	100.504	1721
002330	16.128	MAIN ST & CASSIA AVE RT & LT	Aberdeen	033111	100.33	1721
002330	16.199	MAIN ST & BINGHAM AVE RT & LT	Aberdeen	012739	100.383	1721
002330	16.27	MAIN ST & ADA AVE RT & LT/END 4 LANE TRAFF	Aberdeen	033114	100.319	1721
002330	16.292	MAIN ST & MISC CONN LT	Aberdeen	033128	100.019	1721
002330	16.315	SLOUGH RD (2750 W RD) LT	Aberdeen			1721
002330	16.412	BEG ABERDEEN WASTEWAY CNL BR # 14175	Aberdeen			1721
002330	16.419	END ABERDEEN WASTEWAY CNL BR # 14175	Aberdeen			1721
002330	16.451	>>> Leaving City Limits <<<	Aberdeen			1721



IDAHO TRANSPORTATION DEPARTMENT

Effective Date:
01/19/2016

MILEPOINT LOG - STATE HIGHWAY SYSTEM

Route: All Record Type: All County: All Urban Area: All
 Maint. Dist.: 5 Foreman Area: All

---Intersecting---

Segment Code	Milepoint	Description of Milepoint	City Name	Segment Code	Milepoint	FA Route Number
SH 39		Main Route				
		Ascending				
		Road				
			ITD District 5			Bingham County
002330	17.03	2700 W RD RT		000727	100	1721
002330	17.661	FINGAL RD (1600 S) RT & LT		000641	102.146	1721
002330	18.335	BEG N LOW LINE CANAL BRIDGE	# 14180			1721
002330	18.347	END N LOW LINE CANAL BRIDGE	# 14180			1721
002330	18.662	VANDER FORD RD (1500 S) RT & LT		000642	109.065	1721
002330	19.669	STRANG RD (W 1400 S) LT		003450	7.1	1721
002330	19.683	CULVERT (OFF SYSTEM)				1721
002330	19.687	STRANG RD (W 1400 S) RT		003450	7.101	1721
002330	19.832	UNDERWOOD LOOP (S 2700 W RD) LT		000644	106.83	1721
002330	20.234	CULVERT (OFF SYSTEM)				1721
002330	21.082	CONNECTOR RD TO S 2600 W RD RT				1721
002330	21.126	CRATER SUB RD (W 1300 S RD) RT & LT		000644	105.024	1721
002330	22.132	KENDALL RD (W 1200 S) LT		000643	102.02	1721
002330	23.13	MUIRBROOK RD LT; STERLING W RD RT (BOTH 1100S)		000645	103.1	1721
002330	24.132	GRANDVIEW RD (W 1000 S) RT & LT		002334	24.091	1721
002330	24.71	BEG ABERDEEN-SPRINGFIELD CNL BR # 14185				1721
002330	24.725	END ABERDEEN-SPRINGFIELD CNL BR # 14185				1721
002330	25.942	BUTTE ROUND RD (S 2600 W) LT		000720	100	1721
002330	27.639	ATR #178 -- STERLING				1721
002330	27.732	BEG ABERDEEN-SPRINGFIELD CNL BR	# 14190			1721
002330	27.748	END ABERDEEN-SPRINGFIELD CNL BR	# 14190			1721
002330	27.86	ANDERSON RD (S 2400 W) RT & LT		002334	27.879	1721
002330	28.441	BEG LOW LINE CANAL BRIDGE	# 14195			1721
002330	28.455	END LOW LINE CANAL BRIDGE	# 14195			1721
002330	29.875	STERLING N RD (S 2200 W) RT & LT		000656	104.05	1721
002330	30.876	LAKEVIEW RD (2100 W) RT & LT		027207	100.783	1721
002330	32.045	SPRINGFIELD (SIGN RT; UNINCORPORATED)				1721
002330	32.274	S 1960 W RD RT				1721
002330	32.344	CHANDLER RD RT				1721
002330	32.382	SPRINGFIELD-TABER RD (1950W) LT & CRYSTAL SPR RT		003460	0	1721
002330	32.884	CEMETERY RD RT		027208	100.509	1721
002330	33.878	JUDGE RD (S 1800 W RD) RT & LT		000657	101.412	1721
002330	34.81	STECKLEIN RD RT & PARTRIDGE RD LT (BOTH 1700 W)		000658	102.747	1721
002330	35.233	RR CROSSING #811739A				1721
002330	35.35	SAGE RD (W 800 S) RT				1721
002330	35.404	CULVERT (OFF SYSTEM)				1721
002330	36.318	BIRCH RD (S 1600 W) RT		019802	102.842	1721
002330	36.446	HUTCHINSON RD (700 S) LT		019803	102.01	1721
002330	36.46	CULVERT (OFF SYSTEM)				1721
002330	36.495	W 700 S RT		019806	100	1721
002330	37.651	CUSHMAN RD (W 600 S) RD RT & LT		003480	0	1721
002330	37.954	PINGREE (SIGN RT; UNINCORPORATED)				1721
002330	38.063	W 560 S RT & LT				1721
002330	38.146	W 550 S RT & LT		003470	0	1721
002330	38.347	CULVERT (OFF SYSTEM)				1721
002330	39.896	SHEEP TRAIL RD (W 400 S) RT & LT		000662	107.579	1721
002330	40.711	WILLOW RD (S 1400 W) RT & LT		000661	104.735	1721
002330	41.02	WILLOW BEND RD (W 300 S) LT		025214	100.13	1721
002330	41.448	BEG LATERAL A CANAL BRIDGE	# 14200			1721
002330	41.455	END LATERAL A CANAL BRIDGE	# 14200			1721
002330	42.345	LIBERTY RD (200S) 1ST LT/S 1300 W 2ND LT & RT		003460	12.18	1721
002330	43.564	SCOTT RD (W 100 S) RT & LT		000664	104.69	1721
002330	43.659	BROADHEAD LN (W 90 S) RT				1721
002330	43.987	ROCKFORD (SIGN RT; UNINCORPORATED)				1721
002330	44.145	ROCKFORD WEST RD (W 50 S) RT & LT		000665	101	1721
002330	44.188	HILLTOP RD (S 1200 W RD) RT		020357	104.312	1721
002330	44.72	HOFF RD (00N) LT		000668	111.242	1721
002330	45.4	BEG PEOPLES CANAL BRIDGE	# 14205			1721
002330	45.409	END PEOPLES CANAL BRIDGE	# 14205			1721
002330	45.69	ARMY WAY RD (N 1075 W) LT		000666	100	1721



IDAHO TRANSPORTATION DEPARTMENT

Effective Date:
01/19/2016

MILEPOINT LOG - STATE HIGHWAY SYSTEM

Route: All Record Type: All County: All Urban Area: All
 Maint. Dist.: 5 Foreman Area: All

---Intersecting---

Segment Code	Milepoint	Description of Milepoint	City Name	Segment Code	Milepoint	FA Route Number
SH 39						
		Main Route Ascending Road ITD District 5 Bingham County				
002330	45.936	TILDEN RD (S 1050 W) RT & THOMAS RD LT		000664	107.5	1721
002330	46.439	RIVER BEND RD (S 1000 W) RT				1721
002330	46.945	PINE RD (N 950 W) LT				1721
002330	47.45	WILSON DR (S 900 W) RT/WILSON RD (N 900 W) LT		003470	12.95	1721
002330	48.193	BEG DANSKIN DITCH # 14210				1721
002330	48.198	END DANSKIN DITCH # 14210				1721
002330	48.447	S 800 W RD RT/N 800 W RD LT (TAYLOR RD)				1721
002330	49.077	MORELAND RIVERSIDE (N 740 W) RD LT		002335	0	1721
002330	49.124	>>> Entering Urban Limits <<< Blackfoot				7541
002330	49.15	RIVERSIDE (SIGN RT; UNINCORPORATED)				7541
002330	49.204	S 710 W RD RT & N 710 W RD LT				7541
002330	49.326	CENTER ST SOUTH RT				7541
002330	49.448	S 700 W RD RT/N 700 W RD LT (RIVERSIDE RD)				7541
002330	49.569	S 690 W RD RT/N 690 W RD LT (FIRST EAST RD)				7541
002330	49.69	S 675 W RD RT (LEWIS LN OR 2ND ST E)				7541
002330	49.696	CULVERT (OFF SYSTEM)				7541
002330	49.847	S 660 W RD RT (JUNIPER PL)				7541
002330	50.018	S 645 W RD RT (WARD LN)				7541
002330	50.121	S 635 W RD RT (FLEETWOOD DR)				7541
002330	50.317	S 615 W RD RT (GLENBERT DR)				7541
002330	50.446	S 600 W RD RT & N 600 W RD LT (CLARK RD)				7541
002330	50.549	W CIRCLE DR RT				7541
002330	50.693	S 575 W RD RT (TWITCHELL DR)				7541
002330	50.949	N 550 W RD LT (TREGO RD)				7541
002330	51.444	BEG TREGO CANAL # 14215				7541
002330	51.447	END TREGO CANAL # 14215				7541
002330	51.451	THOMAS RD (S 500 W) RT		021881	104.814	7541
002330	51.752	BAIRD DR (N 470 W) LT				7541
002330	51.837	BISHOP DR (N 460 W) LT				7541
002330	51.917	WADSWORTH RD RT				7541
002330	52.209	CULVERT (OFF SYSTEM)				7541
002330	52.484	GROVELAND RD (N 400 W RD) LT				7541
002330	52.487	>>> Entering City Limits <<<	Blackfoot			7541
002330	52.698	COLLINS SIDING RT & LT	Blackfoot	003611	0.544	7541
002330	52.798	RR CROSSING #813010C	Blackfoot			7541
002330	52.798	>>> Leaving City Limits <<<	Blackfoot			7541
002330	52.924	JCT US-26 RT & LT		002240	305.743	7541
SH 40						
		Main Route Ascending Road ITD District 5 Bannock County				
002340	0	JCT I-15 SB ON/OFF RAMPS IC# 31		001418	0.34	1751
002340	0.038	CTR I-15 UNDERPASS IC# 31 SBL # 11080		001330	30.885	1751
002340	0.059	CTR I-15 UNDERPASS IC# 31 NBL # 11075		001330	30.884	1751
002340	0.162	JCT I-15B NB ON/OFF RAMPS IC# 31		001416	0.36	1751
002340	0.655	OVERHEAD UTILITY CROSSING				1751
002340	0.685	OVERHEAD UTILITY CROSSING				1751
002340	0.725	OVERHEAD UTILITY CROSSING				1751
002340	1.712	OLSON RD RT; RACE-TRACK RD LT				1751
002340	1.89	ENT ITD MAINTENANCE YARD #51600 RT				1751
002340	1.92	ENT STOCKPILE SITE RT				1751
002340	2.469	BARNES LN RT		000759	100	1751
002340	2.722	>>> Entering City Limits <<<	Downey			1751
002340	2.737	JCT US-91 RT & LT	Downey	002350	37.075	1751
SH 61						
		Main Route Ascending Road ITD District 5 Bear Lake County				
002390	0	WYOMING/IDAHO STATE LINE				55
002390	0.74	JCT US-89 RT & LT		016002	41.17	55



IDAHO TRANSPORTATION DEPARTMENT

Effective Date:
01/19/2016

MILEPOINT LOG - STATE HIGHWAY SYSTEM

Route: All Record Type: All County: All Urban Area: All
Maint. Dist.: 5 Foreman Area: All

---Intersecting---

Segment Code	Milepoint	Description of Milepoint	City Name	Segment Code	Milepoint	FA Route Number
I 86	Main Route	Ascending	Road	ITD District 5	Cassia County	
001260	14.808	CTR YALE RD OP IC# 15 WBL # 10660		002311	15.468	86
001260	14.818	END YALE RD OP IC# 15				86
001260	15.124	BEG WB OFF RAMP IC# 15		001282	0	86
001260	15.144	END EB ON RAMP IC# 15		001281	0.32	86
001260	15.35	MAINTENANCE CROSSOVER				86
001260	17.579	>>> Leaving County Limits <<< Cassia				86
I 86	Main Route	Ascending	Road	ITD District 5	Power County	
001260	17.579	>>> Entering County Limits <<< Power				86
001260	18.6	MAINTENANCE CROSSOVER				86
001260	18.84	CTR MACHINE PASS OVERPASS # 10665		026980	100.025	86
001260	18.853	BEG COLDWATER HILL EB RA #01903 RT		000040	10	86
001260	19.423	END COLDWATER HILL EB RA RT		000040	10.94	86
001260	20.27	END WB ON RAMP IC #21		001287	0.278	86
001260	20.274	BEG EB OFF RAMP IC# 21		001284	0	86
001260	20.59	CTR BARKDULL RD UP IC# 21 # 23545		002313	7.547	86
001260	20.635	BEG LANES GULCH BRIDGE # 10675				86
001260	20.87	BEG WB OFF RAMP IC# 21		001286	0	86
001260	20.883	END EB ON RAMP IC# 21		001285	0.242	86
001260	21	MAINTENANCE CROSSOVER				86
001260	21.96	MAINTENANCE CROSSOVER				86
001260	22.44	BEG FALL CREEK BRIDGE EBL # 10680				86
001260	22.45	BEG FALL CREEK BRIDGE WBL # 10685				86
001260	22.46	END FALL CREEK BRIDGE				86
001260	23.82	BEG LITTLE WARM CREEK BRIDGE # 10690				86
001260	25.05	AUTOMATIC TRAFFIC COUNTER STA #93 *				86
001260	25.34	BEG REGISTER RD OVERPASS EBL # 10695				86
001260	25.35	BEG REGISTER RD OVERPASS WBL # 10700				86
001260	25.351	CTR REGISTER RD OVERPASS EBL # 10695		000969	150.064	86
001260	25.352	CTR REGISTER RD OVERPASS WBL # 10700		000969	150.093	86
001260	25.98	MAINTENANCE CROSSOVER				86
001260	26.49	BEG ROCK CREEK BRIDGE EBL # 10705				86
001260	26.491	BEG ROCK CREEK BRIDGE WBL # 10710				86
001260	26.53	END ROCK CREEK BRIDGE				86
001260	26.6	CTR REGISTER RD UNDERPASS # 23580		000969	151.46	86
001260	27.3	MAINTENANCE CROSSOVER				86
001260	27.6	END WB ON RAMP IC# 28		001291	0.478	86
001260	27.639	BEG EB OFF RAMP IC# 28		001288	0	86
001260	28.109	CTR I-86 UNDERPASS IC# 28 # 23585		002406	100.757	86
001260	28.42	BEG WB OFF RAMP IC# 28		001289	0	86
001260	28.57	END EB ON RAMP IC# 28		001290	0.41	86
001260	29.05	MAINTENANCE CROSSOVER				86
001260	30.47	END MASSACRE ROCKS WB RA LT		000044	10.6	86
001260	30.97	BEG MASSACRE ROCKS WB RA #03101 LT		000044	10	86
001260	31.983	CTR MACHINE PASS OVERPASS # 10735				86
001260	31.99	MAINTENANCE CROSSOVER				86
001260	32.23	END WB ON RAMP IC# 33		001295	0.443	86
001260	32.28	BEG EB OFF RAMP IC# 33		001292	0	86
001260	32.45	BEG LITTLE CREEK # 10740				86
001260	32.62	CTR ROCK CREEK RD UP IC# 33 # 23590		002387	109.918	86
001260	32.96	BEG WB OFF RAMP IC# 33		001294	0	86
001260	32.962	END EB ON RAMP IC# 33		001293	0.417	86
001260	33.33	MAINTENANCE CROSSOVER				86
001260	33.988	BEG ISAAK LOOP OVERPASS EBL # 10750				86
001260	33.989	BEG ISAAK LOOP OVERPASS WBL # 10755				86
001260	34	CTR ISAAK LOOP OVERPASS EBL # 10750		009538	100.01	86
001260	34.001	CTR ISAAK LOOP OVERPASS WBL # 10755		009538	100.023	86
001260	35.66	MAINTENANCE CROSSOVER				86
001260	35.915	END WB ON RAMP IC# 36		001299	0.26	86
001260	35.926	BEG EB OFF RAMP IC# 36		001296	0	86



IDAHO TRANSPORTATION DEPARTMENT

Effective Date:
01/19/2016

MILEPOINT LOG - STATE HIGHWAY SYSTEM

Route: All Record Type: All County: All Urban Area: All
Maint. Dist.: 5 Foreman Area: All

---Intersecting---

Segment Code	Milepoint	Description of Milepoint	City Name	Segment Code	Milepoint	FA Route Number
I 86		Main Route				
		Ascending				
		Road				
			ITD District 5			
					Power County	
001260	36.123	CTR I-86B UP IC# 36 # 10920		001270	0.044	86
001260	36.338	BEG WB OFF RAMP IC# 36		001298	0	86
001260	36.371	END EB ON RAMP IC# 36		001297	0.23	86
001260	36.48	MAINTENANCE CROSSOVER				86
001260	36.64	OVERHEAD UTILITY CROSSING				86
001260	37.639	OVERHEAD UTILITY CROSSING				86
001260	38.17	OVERHEAD UTILITY CROSSING				86
001260	38.21	OVERHEAD UTILITY CROSSING				86
001260	38.23	OVERHEAD UTILITY CROSSING				86
001260	38.277	>>> Entering City Limits <<<	American Falls			86
001260	38.553	>>> Leaving City Limits <<<	American Falls			86
001260	38.581	BEG SUNBEAM RD OVERPASS EBL # 10765				86
001260	38.582	BEG SUNBEAM RD OVERPASS WBL # 10770				86
001260	38.591	CTR SUNBEAM RD OVERPASS EBL # 10765		009543	108.446	86
001260	38.592	CTR SUNBEAM RD OVERPASS WBL # 10770		009543	108.576	86
001260	38.603	END SUNBEAM RD OVERPASS				86
001260	39.283	CTR MACHINE PASS OVERPASS EBL # 10775				86
001260	39.284	CTR MACHINE PASS OVERPASS WBL # 10780				86
001260	39.29	END MACHINE PASS OVERPASS				86
001260	39.773	MAINTENANCE CROSSOVER				86
001260	39.848	END WB ON RAMP IC# 40 & I-86 LT		001303	0.266	86
001260	39.929	BEG IC# 40 EB OFF RAMP RT		001300	0	86
001260	40.152	CTR I-86B UP IC# 40 # ?????		001270	4.556	86
001260	40.364	BEG WB OFF RAMP IC# 40		001302	0	86
001260	40.449	END EB ON RAMP IC# 40 RT		001301	0.262	86
001260	40.613	MAINTENANCE CROSSOVER				86
001260	41.05	BEG SUNBEAM CREEK BRIDGE # 10787				86
001260	41.323	BEG KOOP RD OVERPASS EBL # 10790				86
001260	41.324	BEG KOOP RD OVERPASS WBL # 10795				86
001260	41.326	CTR KOOP RD OVERPASS EBL # 10790		010708	100.11	86
001260	41.327	CTR KOOP RD OVERPASS WBL # 10795		010708	100.13	86
001260	41.329	END KOOP RD OVERPASS				86
001260	42.498	BEG LEYSHON RD OP EBL # 10800				86
001260	42.499	BEG LEYSHON RD OP WBL # 10805				86
001260	42.501	CTR LEYSHON RD OP EBL # 10800		009537	101.35	86
001260	42.502	CTR LEYSHON RD OP WBL # 10805		009537	101.337	86
001260	42.503	END LEYSHON RD OVERPASS				86
001260	43.71	MAINTENANCE CROSSOVER				86
001260	43.741	BEG EB OFF RAMP IC# 44		001304	0	86
001260	44.12	END WB ON RAMP IC# 44		001307	0.21	86
001260	44.316	BEG RAMSEY ROAD OP IC# 44 EBL # 10810				86
001260	44.317	BEG RAMESY ROAD OP IC# 44 WBL # 10815				86
001260	44.327	CTR RAMSEY ROAD OP IC# 44 EBL # 10810		008130	0.08	86
001260	44.328	CTR RAMSEY ROAD OP IC# 44 WBL # 10815		008130	0.1	86
001260	44.337	END RAMSEY RD OP IC# 44				86
001260	44.578	END EB ON RAMP IC# 44		001305	0.21	86
001260	44.61	BEG RR BRIDGE OP EBL # 10820				86
001260	44.611	BEG RR BRIDGE OP WBL # 10825				86
001260	44.65	END RR BRIDGE OP				86
001260	45.16	BEG WB OFF RAMP IC# 44		001306	0	86
001260	45.46	MAINTENANCE CROSSOVER				86
001260	46.701	>>> Entering Indian Reservation Limits <<< Fort Hall				86
001260	46.707	FORT HALL INDIAN RESERVATION BDRY (SIGN) RT				86
001260	48.565	MAINTENANCE CROSSOVER				86
001260	48.783	BEG EB OFF RAMP IC# 49		001308	0	86
001260	48.842	END WB ON RAMP IC# 49		001311	0.33	86
001260	49.152	CTR RAINBOW RD UP IC# 49 # 23635				86
001260	49.533	BEG WB OFF RAMP IC# 49		001310	0	86
001260	49.571	END EB ON RAMP IC# 49		001309	0.41	86
001260	49.93	MAINTENANCE CROSSOVER				86



IDAHO TRANSPORTATION DEPARTMENT


Effective Date:
01/19/2016

MILEPOINT LOG - STATE HIGHWAY SYSTEM

Route: All Record Type: All County: All Urban Area: All
Maint. Dist.: 5 Foreman Area: All

---Intersecting---

Segment Code	Milepoint	Description of Milepoint	City Name	Segment Code	Milepoint	FA Route Number
I 86	Main Route	Ascending	Road	ITD District 5	Power County	
001260	50.859	ATR # 180 -- ARBON VALLEY				86
001260	51.93	MAINTENANCE CROSSOVER				86
001260	51.992	BEG BANNOCK CREEK BRIDGE EBL # 10835				86
001260	52	BEG BANNOCK CREEK BRIDGE WBL # 10840				86
001260	52.013	END BANNOCK CREEK BRIDGE				86
001260	52.206	BEG EB OFF RAMP IC# 52		001312	0	86
001260	52.229	END WB ON RAMP IC# 52		001315	0.29	86
001260	52.491	CTR ARBON VALLEY HWY UP IC# 52 # 19110		007420	23.64	86
001260	52.719	BEG WB OFF RAMP IC# 52		001314	0	86
001260	52.814	END EB ON RAMP IC# 52		001313	0.27	86
001260	54.84	MAINTENANCE CROSSOVER				86
001260	55.127	BEG RR BRIDGE OP EBL # 10850				86
001260	55.128	BEG RR BRIDGE OP WBL # 10855				86
001260	55.162	END RR BRIDGE OP				86
001260	55.261	END WB ON RAMP IC# 56		001319	0.23	86
001260	55.285	BEG EB OFF RAMP IC# 56		001316	0	86
001260	55.551	CTR AIRPORT WAY UP IC# 56 # 23645		008170	0.195	86
001260	55.73	BEG WB OFF RAMP IC# 56		001318	0	86
001260	55.821	END EB ON RAMP IC# 56		001317	0.19	86
001260	56.051	MAINTENANCE CROSSOVER				86
001260	56.4	AUTOMATIC TRAFFIC COUNTER STA #67	*			86
001260	57.503	MAINTENANCE CROSSOVER				86
001260	57.752	BEG EB OFF RAMP IC# 58		001320	0	86
001260	57.752	>>> Leaving Indian Reservation Limits <<< Fort Hall				86
001260	57.79	FORT HALL INDIAN RESERVATION BDRY				86
001260	57.793	END WB ON RAMP IC# 58		001323	0.28	86
001260	58.06	CTR US-30 UNDERPASS IC# 58 # 13690		002040	330.877	86
001260	58.344	BEG WB OFF RAMP IC# 58		001322	0	86
001260	58.392	END EB ON RAMP IC# 58		001321	0.28	86
001260	58.498	BEG PORTNEUF RIVER BRIDGE EBL # 10870				86
001260	58.499	BEG PORTNEUF RIVER BRIDGE WBL # 10875				86
001260	58.509	>>> Leaving County Limits <<< Power				86
I 86	Main Route	Ascending	Road	ITD District 5	Bannock County	
001260	58.509	>>> Entering Urban Limits <<< Pocatello-Chubbuck				86
001260	58.509	>>> Entering County Limits <<< Bannock				86
001260	58.517	END PORTNEUF RIVER BRIDGE				86
001260	58.629	MAINTENANCE CROSSOVER				86
001260	59.749	CTR PHILBIN RD UNDERPASS # 22105		004604	11.008	86
001260	60.576	BEG HAWTHORNE RD OP EBL # 10885				86
001260	60.577	BEG HAWTHORNE RD OP WBL # 10890				86
001260	60.587	CTR HAWTHORNE RD OP EBL # 10885		003090	1.525	86
001260	60.588	CTR HAWTHORNE RD OP WBL # 10890		003090	1.545	86
001260	60.774	>>> Entering City Limits <<<	Chubbuck			86
001260	60.783	END HAWTHORNE RD OVERPASS	Chubbuck			86
001260	60.79	AUTOMATIC TRAFFIC COUNTER STA #248	*	Chubbuck		86
001260	60.842	MAINTENANCE CROSSOVER	Chubbuck			86
001260	60.946	END WB ON RAMP IC# 61	Chubbuck	001327	0.338	86
001260	61.053	BEG EB OFF RAMP IC# 61	Chubbuck	001324	0	86
001260	61.288	CTR US-91 UNDERPASS IC# 61 # 17495	Chubbuck			86
001260	61.476	>>> Leaving City Limits <<<	Chubbuck			86
001260	61.476	>>> Entering City Limits <<<	Pocatello			86
001260	61.514	BEG WB OFF RAMP IC# 61	Pocatello	001326	0	86
001260	61.593	END EB ON RAMP IC# 61	Pocatello	001325	0.311	86
001260	61.639	BEG RR BRIDGE EBL # 10900	Pocatello			86
001260	61.64	BEG RR BRIDGE WBL # 10905	Pocatello			86
001260	61.672	END RR BRIDGE	Pocatello			86
001260	62.032	BEG HI-LINE RD/FT HALL CN OP EBL # 10911	Pocatello			86
001260	62.033	BEG HI-LINE RD/FT HALL CN OP WBL # 10916	Pocatello			86
001260	62.051	CTR HI-LINE RD/FT HALL CN OP EBL # 10911	Pocatello	004603	0.504	86



IDAHO TRANSPORTATION DEPARTMENT

Effective Date:
01/19/2016

MILEPOINT LOG - STATE HIGHWAY SYSTEM

Route: All Record Type: All County: All Urban Area: All
 Maint. Dist.: 5 Foreman Area: All

---Intersecting---

Segment Code	Milepoint	Description of Milepoint	City Name	Segment Code	Milepoint	FA Route Number
I 86 Main Route Ascending Road ITD District 5 Bannock County						
001260	62.052	CTR HI-LINE RD/FT HALL CN OP WBL # 10916	Pocatello	004603	0.526	86
001260	62.07	END HI-LINE RD/FT HALL CANAL OP	Pocatello			86
001260	62.081	AUTOMATIC TRAFFIC COUNTER STA #247 *	Pocatello			86
001260	62.26	END WB ON RAMP IC# 63	Pocatello	001461	0.46	86
001260	62.327	BEG EB OFF RAMP TO I-15 IC #63	Pocatello	001329	0	86
001260	62.33	>>> Leaving City Limits <<<	Pocatello			86
001260	62.412	CTR WB ON RMP/UNDER NB OFF I-86 # 10935		001329	0.13	86
001260	62.526	CTR I-15 UNDERPASS SBL IC# 63 # 11280		001330	72.031	86
001260	62.705	>>> Entering City Limits <<<	Pocatello			86
001260	62.85	JCT I-15 SB ON RAMP IC# 63	Pocatello	001330	71.765	86
I 86 SH Connector One-Way Reverse Road ITD District 5 Power County						
015867	0	END WB CONNECTOR FROM POCATELLO AVE	American Falls	002332	101.8	1721
015867	0.093	>>> Leaving City Limits <<<	American Falls			1721
015867	0.12	WB CONNECTOR JCT W/POCATELLO AVE RT & LT		001270	4.166	1721
US 89 Main Route Ascending Road ITD District 5 Bear Lake County						
002380	0	UTAH/IDAHO STATE LINE				53
002380	0.7	2FT CMP				53
002380	2.02	LOVELAND LN LT				53
002380	2.18	BEG TURNOUT RT				53
002380	2.22	HISTORICAL SITE #384 RT				53
002380	2.225	END TURNOUT RT				53
002380	2.33	FISH HAVEN (SIGN RT; UNINCORPORATED)				53
002380	2.72	FISH HAVEN CANYON RD LT				53
002380	3.106	3FT CMP				53
002380	3.4	FISH HAVEN CEMETERY RD LT				53
002380	4.86	3FT CMP				53
002380	6.83	3FT CMP				53
002380	6.894	>>> Entering City Limits <<<	St. Charles			53
002380	7.33	MAIN ST & 400 SOUTH ST RT & LT	St. Charles	007113	102.813	53
002380	7.475	MAIN ST & 300 SOUTH ST RT & LT	St. Charles			53
002380	7.475	MAIN ST & 300 SOUTH ST RT & LT	St. Charles	038173	100.497	53
002380	7.62	MAIN ST & 200 SOUTH ST RT & LT	St. Charles			53
002380	7.62	MAIN ST & 200 SOUTH ST RT & LT	St. Charles	038174	100.326	53
002380	7.767	MAIN ST & 100 SOUTH ST RT & LT	St. Charles	038175	100.152	53
002380	7.911	MAIN ST & CENTER ST RT & LT	St. Charles	038176	100.329	53
002380	8.055	MAIN ST & 100 NORTH ST RT & LT	St. Charles	007129	100.348	53
002380	8.055	MAIN ST & 100 NORTH ST RT & LT	St. Charles			53
002380	8.2	MAIN ST & 200 NORTH ST RT & LT	St. Charles	007112	103.437	53
002380	8.342	MAIN ST & 300 NORTH ST RT	St. Charles	038177	100.139	53
002380	8.387	BEG S ST CHARLES CR BRIGDE # 16670	St. Charles			53
002380	8.39	CTR S ST CHARLES CR BRIDGE	St. Charles			53
002380	8.413	>>> Leaving City Limits <<<	St. Charles			53
002380	8.74	NORTH BEACH RD RT & LT		003350	0	53
002380	8.745	>>> Entering City Limits <<<	St. Charles			53
002380	8.762	BEG N ST CHARLES CR BRIDGE # 16675	St. Charles			53
002380	8.765	CTR N ST CHARLES CR BRIDGE	St. Charles			53
002380	8.851	MAIN ST (US-89) & MISC RD LT	St. Charles	038180	100.015	53
002380	8.93	MINNETONKA CAVE RD LT	St. Charles			53
002380	9.196	>>> Leaving City Limits <<<	St. Charles			53
002380	10.32	5FT CMP				53
002380	10.45	MICHAELSON RD RT				53
002380	10.66	OVERHEAD UTILITY CROSSING				53
002380	11.6	3FT CMP				53
002380	11.685	WORM CREEK RD LT				53
002380	12.195	ADOBE RD RT; DRY FORK BLOOMINGTON RD LT				53
002380	12.37	3FT CMP				53
002380	12.81	3FT CMP				53



IDAHO TRANSPORTATION DEPARTMENT

Effective Date:
01/19/2016

MILEPOINT LOG - STATE HIGHWAY SYSTEM

Route: All Record Type: All County: All Urban Area: All
 Maint. Dist.: 5 Foreman Area: All

---Intersecting---

Segment Code	Milepoint	Description of Milepoint	City Name	Segment Code	Milepoint	FA Route Number
US 89		Main Route Ascending	Road			ITD District 5 Bear Lake County
002380	12.91	BEG BLOOMINGTON CREEK BRIDGE # 16677				53
002380	12.917	>>> Entering City Limits <<<	Bloomington			53
002380	12.97	HISTORICAL SITE #319 LT	Bloomington			53
002380	13.08	1ST SOUTH ST RT & LT	Bloomington			53
002380	13.225	CANYON ST RT & LT	Bloomington	007098	105.075	53
002380	13.375	1ST NORTH ST RT & LT	Bloomington			53
002380	13.375	1ST NORTH ST RT & LT	Bloomington	033513	100.45	53
002380	13.525	2ND NORTH ST RT & LT	Bloomington	007139	100.299	53
002380	13.677	N MAIN ST & 3RD NORTH ST RT & LT	Bloomington	033514	100.3	53
002380	13.828	4TH NORTH ST RT & LT	Bloomington	033515	100.301	53
002380	13.946	AUTOMATIC TRAFFIC COUNTER STA #11 *	Bloomington			53
002380	13.965	JIM THORNOCK RD RT	Bloomington	007141	100.201	53
002380	13.965	JIM THORNOCK RD RT	Bloomington			53
002380	14.02	>>> Leaving City Limits <<<	Bloomington			53
002380	14.18	4FT CMP				53
002380	14.86	3FT CMP				53
002380	14.965	>>> Entering City Limits <<<	Paris			53
002380	15.238	MAIN ST (US-89) & WILKS LN LT	Paris	037473	100.511	53
002380	15.4	PARIS CREEK	Paris			53
002380	15.635	MAIN & EAST 2ND S RT; WEST 2ND S LT	Paris	007096	105.122	53
002380	15.784	MAIN & EAST 1ST S RT; WEST 1ST S LT	Paris	037479	100.255	53
002380	15.823	HISTORICAL SITES #275 & #386 LT	Paris			53
002380	15.934	MAIN & CENTER ST RT & LT	Paris	037480	100.253	53
002380	16.083	MAIN & EAST 1ST N RT; WEST 1ST N LT	Paris	037481	100.252	53
002380	16.23	MAIN & EAST 2ND N RT; WEST 2ND N LT	Paris			53
002380	16.23	MAIN & EAST 2ND N RT; WEST 2ND N LT	Paris	000599	100	53
002380	16.36	3FT CMP	Paris			53
002380	16.917	US-89 & BECK RD LT	Paris	007093	104.096	53
002380	16.959	>>> Leaving City Limits <<<	Paris			53
002380	17.2	3FT CMP				53
002380	17.51	3FT CMP				53
002380	17.865	3FT CMP				53
002380	18.305	LANARK RD LT		000605	100	53
002380	18.46	KULICKE RD (PETERSON LN) RT		007144	100	53
002380	19.63	LANARK LN LT				53
002380	19.73	3FT CMP				53
002380	19.769	BEG OVID CREEK # 16680				53
002380	19.77	CTR OVID CREEK				53
002380	19.837	BEG OVID CREEK BRIDGE # 16685				53
002380	19.84	CTR OVID CREEK BRIDGE				53
002380	19.875	OVID (SIGN RT; UNINCORPORATED)				53
002380	20.052	W BLANE RD LT				53
002380	20.15	US-89 CONNECTOR TO SH-36/OVID RD LT		016013	0	53
002380	20.23	JCT SH-36 LT		002370	33.96	53
002380	20.32	JOHNSON RD LT				53
002380	20.402	BEG OVID CR EAST BRIDGE # 16691				53
002380	22.398	OVERHEAD UTILITY CROSSING				53
002380	22.45	CUTLER LN LT		007085	101.625	53
002380	22.47	3FT CMP				53
002380	22.5	8FT CMP				53
002380	22.605	BEG BEAR RIVER CANAL BRIDGE # 16695				53
002380	22.64	END BEAR RIVER CANAL BRIDGE				53
002380	22.72	AIRPORT RD RT		000602	104.919	53
002380	23.335	BEG BEAR RIVER BRIDGE # 16700				53
002380	23.37	END BEAR RIVER BRIDGE				53
002380	24.58	BERN RD LT		000607	104.033	53
002380	25.01	>>> Entering City Limits <<<	Montpelier			53
002380	25.135	BEG RR; 12TH ST OVERPASS # 16705	Montpelier			53
002380	25.21	CTR RR; 12TH ST OVERPASS # 16705	Montpelier	009544	100.392	53
002380	25.294	END RR; 12TH ST OVERPASS	Montpelier			53



IDAHO TRANSPORTATION DEPARTMENT

Effective Date:
01/19/2016

MILEPOINT LOG - STATE HIGHWAY SYSTEM

Route: All Record Type: All County: All Urban Area: All
Maint. Dist.: 5 Foreman Area: All

---Intersecting---

Segment Code	Milepoint	Description of Milepoint	City Name	Segment Code	Milepoint	FA Route Number
US 89		Main Route Ascending Road				ITD District 5 Bear Lake County
002380	25.332	WASHINGTON ST & 10TH ST RT & LT	Montpelier			53
002380	25.41	WASHINGTON ST & 9TH ST RT & LT	Montpelier			53
002380	25.52	WASHINGTON ST & 8TH ST RT & LT	Montpelier	007082	100.232	53
002380	25.52	WASHINGTON ST & 8TH ST RT & LT	Montpelier			53
002380	25.625	WASHINGTON ST & 7TH ST RT & LT	Montpelier	037111	100.471	53
002380	25.745	WASHINGTON ST & 6TH ST RT & LT	Montpelier			53
002380	25.745	WASHINGTON ST & 6TH ST RT & LT	Montpelier	037116	100.142	53
002380	25.827	WASHINGTON ST & 5TH ST RT & LT	Montpelier	037112	100.341	53
002380	25.984	JCT US-30 RT & LT	Montpelier	002040	435.01	53
US 89		SH Connector Ascending Road				ITD District 5 Bear Lake County
016013	0	US-89 CONNECTOR & US-89 RT & LT		002380	20.15	531
016013	0.06	US-89 CONNECTOR & SH-36 RT & LT/OVID RD AHEAD		002370	33.859	531
US 89		Main Route Descending Road				ITD District 5 Bear Lake County
US 89 is overlapped by US 30 (002040 434.712 /						
US 89		Main Route Ascending Road				ITD District 5 Bear Lake County
002380	26.28	CLAY ST (US-89) & N 4TH ST (US-30) RT & LT	Montpelier	002040	434.709	53
002380	26.434	CLAY ST & 3RD ST RT & LT	Montpelier	037113	100.452	53
002380	26.567	CANYON RD RT	Montpelier			53
002380	26.581	N 2ND ST RT & LT	Montpelier	037158	100	53
002380	26.671	1ST ST RT	Montpelier	037158	100.126	53
002380	26.671	1ST ST RT	Montpelier			53
002380	27.082	>>> Leaving City Limits <<<	Montpelier			53
002380	28.513	ENTRANCE KOA CAMPGROUND RT				53
002380	28.786	WILLOWBROOK RD RT				53
002380	29.162	SPORTSMAN ACCESS LT				53
002380	29.693	ENTER CARIBOU NATIONAL FOREST BDY (SIGN) RT				53
002380	29.917	ENT TO MONTEPELIER CANYON CAMPGROUND RT				53
002380	30.117	ENT TO MONTEPELIER CANYON PICNIC AREA RT				53
002380	30.363	HOME CANYON RD LT				53
002380	30.401	CULVERT (OFF SYSTEM)				53
002380	30.509	BEG REALIGNMENT				53
002380	30.509	BEG REALIGNMENT				53
002380	30.992	BEG BRIDGE	#16708			53
002380	30.998	END BRIDGE	#16708			53
002380	31.175	BEG BRIDGE	#16709			53
002380	31.196	BEG BRIDGE	#16709			53
002380	31.254	END 2008 REALIGNMENT/BEG 2003 REALIGNMENT				53
002380	31.254	END 2008 REALIGNMENT/BEG 2003 REALIGNMENT				53
002380	31.459	BEG VEHICLE TURNOUT RT				53
002380	31.523	END VEHICLE TURNOUT RT				53
002380	32.26	CAMPGROUND RT				53
002380	33.293	CROW CREEK RD LT		000611	100	53
002380	33.313	BEG MONTEPELIER CREEK	# 16711			53
002380	33.32	END MONTEPELIER CREEK	# 16711			53
002380	35.41	BEG TRUCK TURNOUT RT				53
002380	35.475	GENEVA SUMMIT; ELEV 6938' (SIGN) RT				53
002380	35.5	END TRUCK TURNOUT RT				53
002380	35.878	WOOD CANYON RD RT		007179	106.956	53
002380	36.02	LEAVING CARIBOU NATIONAL FOREST SIGN LT				53
002380	36.42	SPORTSMAN ACCESS LT				53
002380	37.655	MP EQ 37.655 BK = 37.965 AH		002380	37.965	53
002380	37.965	END REALIGNMENT; MP EQ MARKER		002380	37.668	53
002380	38.75	3FT CMP				53
002380	38.8	3FT CMP				53
002380	38.863	AUTOMATIC TRAFFIC COUNTER STA #34	*			53
002380	38.881	BAUMAN LN RT		007177	107.607	53
002380	39.166	GENEVA CEMETERY RD LT				53



IDAHO TRANSPORTATION DEPARTMENT

Effective Date:
01/19/2016

MILEPOINT LOG - STATE HIGHWAY SYSTEM

Route: All Record Type: All County: All Urban Area: All
 Maint. Dist.: 5 Foreman Area: All

---Intersecting---

Segment Code	Milepoint	Description of Milepoint	City Name	Segment Code	Milepoint	FA Route Number
US 89	Main Route	Ascending	Road	ITD District 5	Bear Lake County	
002380	39.415	TEUSCHER LN RT				53
002380	39.425	3FT CMP				53
002380	40.211	GENEVA (SIGN RT; UNINCORPORATED)				53
002380	40.22	NORTH LOOP LT				53
002380	40.318	BEG PREUSS CREEK BRIDGE # 16716				53
002380	40.468	CENTER LN RT; BISCHOFF RD LT				53
002380	40.721	BEG THOMAS CREEK WEST BRIDGE # 16721				53
002380	40.92	BEGIN NEW ALIGNMENT		016002	40.92	53
016002	40.92	BEG 2003 REALIGNMENT		002380	40.92	53
016002	41.02	BEG THOMAS FORK CREEK BRIDGE # 16726				53
016002	41.17	JCT SH-61 RT		002390	0.74	53
016002	41.4	END 1993 REALIGNEMENT; MPEQ 41.400 BK = 41.580 AH		002380	41.58	53
002380	41.58	MP EQ MARKER/END NEW ALIGNMENT		016002	41.58	55
002380	41.992	CANAL CROSSING				55
002380	42.91	BEGIN NEW ALIGNMENT		016002	42.91	55
016002	42.91	BEG 2003 REALIGNMENT		002380	42.91	55
016002	43.19	BEG THOMAS FORK CREEK BRIDGE # 16731				55
016002	43.42	END 2003 REALIGNMENT		002380	43.42	55
002380	43.42	END NEW ALIGNMENT		016002	43.42	55
002380	43.705	4 FT CMP				55
002380	44.14	3 FT CMP				55
002380	44.24	WYOMING/IDAHO STATE LINE				55
US 91	Main Route	Ascending	Road	ITD District 5	Franklin County	
002350	0	US-91 & UTAH/IDAHO STATE LINE				49
002350	0.2	5400 S RD LT		019559	100.964	49
002350	0.528	ENTR TO SUBDIVISION RT		034372	100	49
002350	0.824	>>> Entering City Limits <<<	Franklin			49
002350	1.089	STATE ST & W 2ND S ST LT/E 2ND S ST RT	Franklin	001353	110.485	49
002350	1.237	HWY 91(STATE ST) & E 1ST SOUTH ST RT & LT	Franklin	001352	102.095	49
002350	1.379	STATE ST & MAIN ST RT & LT	Franklin			49
002350	1.379	STATE ST & MAIN ST RT & LT	Franklin	034367	100.146	49
002350	1.442	HISTORICAL SITE #23 LT	Franklin			49
002350	1.451	STATE ST & PARKINSON RD LT	Franklin	001351	100.009	49
002350	1.67	BEG CUB RIVER OVERFLOW # 17451	Franklin			49
002350	1.674	END CUB RIVER OVERFLOW # 17451	Franklin			49
002350	1.743	>>> Leaving City Limits <<<	Franklin			49
002350	1.846	BEG CUB RIVER BRIDGE # 17456				49
002350	1.868	END CUB RIVER BRIDGE # 17456				49
002350	2.167	4000 S RD LT/SERVICE RD RT		019657	100.291	49
002350	2.667	US-91/STATE ST & 1ST WEST ST LT		025395	100	49
002350	2.667	MISC COUNTY RD LT		025395	100.426	49
002350	3.085	ATR # 235 (FRANKLIN) LT *				49
002350	3.212	3200 S RD RT & LT		019561	100.202	49
002350	3.575	BEG 2006 REALIGNMENT		002350	3.575	49
002350	3.575	BEG 2006 REALIGNMENT		002350	3.575	49
002350	3.718	CUB RIVER RD RT & 2800 S RD LT		002375	10.018	49
002350	4.06	2400 E RD RT & LT/END 2006 REALIGNMENT		019557	101.204	49
002350	4.06	2400 E RD RT & LT/END 2006 REALIGNMENT		019557	101.204	49
002350	4.863	BEG WARM RIVER CANAL BRIDGE # 17461				49
002350	4.87	END WARM RIVER CANAL BRIDGE # 17461				49
002350	5.36	S 1600 E RD RT & LT		001351	104.11	49
002350	5.484	E 1600 S RD RT		019649	100.01	49
002350	5.672	SUGAR FACTORY RD LT		019554	103.333	49
002350	5.879	E 1400 S RD RT		019629	100.01	49
002350	5.907	S 1300 E RD LT				49
002350	6	S 1200 E RD RT		019539	100	49
002350	6.383	E SANDCREST DR RT				49



IDAHO TRANSPORTATION DEPARTMENT

Effective Date:
01/19/2016

MILEPOINT LOG - STATE HIGHWAY SYSTEM

Route: All Record Type: All County: All Urban Area: All
 Maint. Dist.: 5 Foreman Area: All

---Intersecting---

Segment Code	Milepoint	Description of Milepoint	City Name	Segment Code	Milepoint	FA Route Number
US 91		Main Route Ascending	Road	ITD District 5		Franklin County
002350	6.383	E SANDCREST DR RT		037711	100	49
002350	6.63	S 800 E RD RT & LT		019543	105.445	49
002350	6.957	>>> Entering City Limits <<<	Preston			49
002350	7.109	E VALLEY VIEW DR RT	Preston	025396	100	49
002350	7.251	S 4TH E ST LT	Preston	025402	100.079	49
002350	7.463	CITY ST RT	Preston	025404	100	49
002350	7.626	S 2ND E ST RT	Preston			49
002350	7.626	S 2ND E ST RT	Preston	037694	100	49
002350	7.825	E 4TH ST/S 1ST ST RT/S 1ST ST & E 4TH ST LT	Preston	029120	10.503	49
002350	7.919	E 3RD ST RT	Preston	037717	100	49
002350	8.005	S STATE ST LT	Preston	002360	6.38	49
002350	8.03	CONN TO S STATE ST LT	Preston			49
002350	8.089	S STATE ST & E 2ND S ST RT/W 2ND S ST LT	Preston	037719	100.624	49
002350	8.233	S STATE ST & E 1ST S ST RT/W 1ST S ST LT	Preston	037722	100.502	49
002350	8.377	STATE ST & ONEIDA ST RT/LT & JCT SH-36 LT	Preston	005510	133.075	49
002350	8.522	N STATE ST & E 1ST N ST RT/W 1ST N ST LT	Preston	037726	100.501	49
002350	8.589	N STATE ST & PRESTON AVE LT	Preston	037729	100.144	49
002350	8.665	N STATE ST & E 2ND N ST RT/W 2ND N ST LT	Preston	037728	100.348	49
002350	8.808	N STATE ST & E 3RD N ST RT/W 3RD N ST LT	Preston	037731	100.228	49
002350	9.207	JCT SH-34/36 ASCENDING COUPLET RT	Preston	002360	7.62	49
002350	9.265	CONN TO SH-34/36 RT	Preston	025183	100	49
US 91		SH Connector Ascending	Road	ITD District 5		Franklin County
025183	100	SH CONNECTOR RD & US-91 RT & LT	Preston	002350	9.265	49
025183	100.013	SH CONNECTOR RD & SH-34/36 RT & LT	Preston	002360	7.671	49
US 91		Main Route Ascending	Road	ITD District 5		Franklin County
002350	9.265	CONN TO SH-34/36 RT	Preston	025183	100	49
002350	9.291	SH CONN RD TO SH-34/36 RT	Preston	027270	100	49
002350	9.4	W 800 N ST RT	Preston	025182	100	49
002350	10.307	US-91 (W 800 N RD) & N 8TH ST W RT & LT	Preston	019566	101.015	49
002350	10.441	US-91 & SUNRISE DR RT	Preston	037747	100	49
002350	10.493	US-91 & SUNSET LN RT	Preston	037746	100	49
002350	10.929	AIRPORT ENTRANCE LT	Preston			49
002350	11.035	OLD AIRPORT RD LT	Preston			49
002350	11.078	1400 W RD RT	Preston	019568	100	49
002350	11.096	>>> Leaving City Limits <<<	Preston			49
002350	11.246	CANAL (OFF SYSTEM)				49
002350	11.265	ENTRANCE TO STOCKPILE SITE LT				49
002350	11.347	ENTRANCE TO STOCKPILE SITE LT				49
002350	11.616	1200 N RD RT		019569	100	49
002350	11.715	BEG TURNOUT LT				49
002350	11.755	END TURNOUT LT				49
002350	12.633	BEG BEAR RIVER BRIDGE # 17466				49
002350	12.676	END BEAR RIVER BRIDGE				49
002350	13.145	BEG TURNOUT RT				49
002350	13.166	HISTORICAL SITES #216 & #257 RT				49
002350	13.18	END TURNOUT RT				49
002350	13.247	W HOT SPRINGS RD LT		019595	100	49
002350	13.605	BEG WEST CACHE CANAL BRIDGE # 17471				49
002350	13.632	1500 W RD LT		019595	100.55	49
002350	13.782	BEGIN 1993 REALIGNMENT		015993	13.782	49
015993	13.782	BEGIN 1993 REALIGNMENT		002350	13.782	49
015993	14.652	END 1993 REALIGNMENT/W 3600 N RD LT		002350	14.652	49
002350	14.746	MPEQ 14.652 BK = 14.746 AH/W 3600 N RD LT		019609	111.461	49
002350	14.998	3 FT CMP				49
002350	15.362	4 FT CMP				49
002350	15.81	W 4400 N RD LT		019523	100.191	49
002350	16.335	N 1600 W RD LT		019609	109.978	49



IDAHO TRANSPORTATION DEPARTMENT

Effective Date:
01/19/2016

MILEPOINT LOG - STATE HIGHWAY SYSTEM

Route: All Record Type: All County: All Urban Area: All
 Maint. Dist.: 5 Foreman Area: All

---Intersecting---

Segment Code	Milepoint	Description of Milepoint	City Name	Segment Code	Milepoint	FA Route Number
US 91		Main Route	Ascending	Road	ITD District 5	Franklin County
002350	16.354	WINDER RESERVOIR RD/N 1600 W RD RT		019540	100	49
002350	16.623	HWY 91 & TWIN LAKES RD (W 5000 N) LT		019514	104.39	49
002350	17.969	1800 W RD RT		019608	100	49
002350	18.446	BEG ONEIDA CANAL BRIDGE	# 17475			49
002350	18.466	END ONEIDA CANAL BRIDGE	# 17475			49
002350	18.514	W 6400 N RD RT		019655	100	49
002350	18.696	6600 N RD LT		019659	100.643	49
002350	19.592	W 7200 N RD RT		019609	105.269	49
002350	19.598	W 7200 N RD LT		016359	100.438	49
002350	19.765	2500 W RD RT				49
002350	19.88	FOX HOLLOW RD (W 7400 N RD) RD RT & LT				49
002350	19.899	AUTOMATIC TRAFFIC COUNTER STA #35	*			49
002350	20.176	W 7600 N RD LT		019510	101.528	49
002350	21.872	>>> Leaving County Limits <<< Franklin				49
US 91		Main Route	Ascending	Road	ITD District 5	Bannock County
002350	21.872	>>> Entering County Limits <<< Bannock				49
002350	22.466	OXFORD RD RT & LT		000765	103.667	49
002350	23.472	STOCKTON EXCHANGE RD RT & COULAM RD LT		003768	103.44	49
002350	24.422	STOCKTON RD RT		003768	104.658	49
002350	24.848	BEG TURNOUT LT				49
002350	24.897	END TURNOUT LT				49
002350	26.227	SWAN LAKE RD RT				49
002350	26.378	COTTONWOOD RD RT & GIBBS RD LT		000754	101.839	49
002350	29.84	RED ROCK RD RT		003777	100	49
002350	29.906	S BACK REDROCK RD RT		003779	100	49
002350	29.993	CTR RR BRIDGE	# 17481			49
002350	30.014	END RR BRIDGE				49
002350	30.078	BEG 1995 REALIGNMENT 6.5 MI SE OF DOWNEY		016377	30.078	49
US 91		SH Connector	Ascending	Road	ITD District 5	Bannock County
019485	0	CONN. TO HISTORICAL SITE #171 & US-91 RT & LT		016377	30.16	49
019485	0.032	HISTORICAL SITE #171				49
019485	0.069	CONN. FROM HISTORICAL SITE #171 & US-91 RT & LT		016377	30.21	49
US 91		Main Route	Ascending	Road	ITD District 5	Bannock County
016377	30.078	BEG 1995 REALIGNMENT 6.5 MI SE OF DOWNEY		002350	30.078	49
016377	30.135	OXFORD HIGHWAY LT		003150	25.172	49
016377	30.173	CONN TO HISTORICAL SITE #171 RT		019485	0	49
016377	30.216	CONN TO HISTORICAL SITE #171 RT		019485	0.069	49
016377	30.642	END 1995 REALIGNMENT 6 MI S OF DOWNEY		002350	30.642	49
002350	30.642	END 1995 REALIGNMENT 6 MI S OF DOWNEY		016377	30.642	49
002350	31.004	OVERHEAD UTILITY CROSSING				49
002350	31.047	OVERHEAD UTILITY CROSSING				49
002350	31.136	OVERHEAD UTILITY CROSSING				49
002350	31.206	OVERHEAD UTILITY CROSSING				49
002350	31.882	S BACK RED ROCK RD RT		003779	100	49
002350	33.435	S DOWNATA RD LT		003814	104.277	49
002350	35.966	LUNDGREN RD LT		003817	105.689	49
002350	36.189	>>> Entering City Limits <<<	Downey			49
002350	36.623	CONN TO S OLD MALAD HWY LT	Downey	008040	20.341	49
002350	36.679	S OLD MALAD HWY LT	Downey	016354	10.097	49
002350	36.696	S CROSSING RD RT	Downey	004737	100	49
002350	36.823	FIRST SOUTH ST LT	Downey	034117	100.098	49
002350	36.922	CENTER ST LT	Downey	000759	100.45	49
002350	37.075	JCT SH-40 LT	Downey	002340	2.737	49
002350	37.202	THIRD NORTH ST RT	Downey	034132	100	49
002350	37.605	>>> Leaving City Limits <<<	Downey			49
002350	37.612	E MAX RD LT		003795	100.803	49



IDAHO TRANSPORTATION DEPARTMENT

Effective Date:
01/19/2016

MILEPOINT LOG - STATE HIGHWAY SYSTEM

Route: All Record Type: All County: All Urban Area: All
Maint. Dist.: 5 Foreman Area: All

---Intersecting---

Segment Code	Milepoint	Description of Milepoint	City Name	Segment Code	Milepoint	FA Route Number
US 91		Main Route Ascending Road		ITD District 5		Bannock County
002350	38.155	E CUNNINGHAM RD RT & LT				49
002350	38.706	STEWART RD LT		003793	100.641	49
002350	39.254	E WARE RD LT		003796	101.134	49
002350	39.371	CULVERT (OFF SYSTEM)				49
002350	39.515	E DEWEY LN RT		003791	100	49
002350	40.343	E BOWMAN RD RT & LT		000736	105.456	49
002350	41.421	E RICHARDS RD RT & LT		003923	100.171	49
002350	41.517	AUTOMATIC TRAFFIC COUNTER STA #74	*			49
002350	41.7	SIGN - ENTERING VIRGINIA (UNINCORPORATED)				49
002350	41.772	RURAL CITY ST		003922	100.205	49
002350	41.84	E SPRING ST LT				49
002350	41.977	OLD US 91 RT		004724	100	49
002350	41.988	WASHINGTON AVE LT		003921	100.376	49
002350	42.119	COUNTY RD RT		003819	100	49
002350	42.176	JCT I-15 NB ON IC# 36		001421	0	49
002350	42.306	JCT I-15 NB OFF RAMP & CONN TO NB ON RAMP IC# 36		001420	0.251	49
002350	42.42	BEG I-15 OVERPASS IC# 36	# 17485			49
002350	42.462	CTR I-15 OVERPASS IC# 36	# 17485			49
002350	42.503	END I-15 OVERPASS IC# 36				49
002350	42.539	JCT I-15 SB ON/OFF RAMPS IC# 36		001422	0	49
US 91 is overlapped by I 15 (001330 35.915 / 66.782)						
US 91 is overlapped by US 30 (001330 47.164 / 66.782)						
US 91		Main Route One-Way Forward Road		ITD District 5		Bannock County
US 91 is overlapped by US 30 (001360 0 / .447)						
US 91 is overlapped by I 15 (001360 0 / .447)						
US 91		Main Route One-Way Reverse Road		ITD District 5		Bannock County
US 91 is overlapped by US 30 (001361 0 / .447)						
US 91 is overlapped by I 15 (001361 0 / .447)						
US 91		Main Route Ascending Road		ITD District 5		Bannock County
US 91 is overlapped by US 30 (001360 .447 / .679)						
US 91 is overlapped by I 15 (001360 .447 / .679)						
US 91		Main Route One-Way Forward Road		ITD District 5		Bannock County
US 91 is overlapped by US 30 (001360 .679 / 3.442)						
US 91 is overlapped by I 15 (001360 .679 / 3.581)						
US 91		Main Route One-Way Reverse Road		ITD District 5		Bannock County
US 91 is overlapped by US 30 (001361 .679 / 3.44)						
US 91 is overlapped by I 15 (001361 .679 / 3.608)						
US 91		Main Route Ascending Road		ITD District 5		Bannock County
US 91 is overlapped by I 15 (001360 3.581 / 4.459)						
002350	77.89	YELLOWSTONE AVE & JCT I-15B RT: ALAMEDA RD LT	Pocatello	001360	4.459	7231
002350	78.047	ATR #300 -- YELLOWSTONE	Pocatello			7231
002350	78.183	YELLOWSTONE AVE & W CHAPEL RD LT	Pocatello	003240	1.946	7231
002350	78.183	YELLOWSTONE AVE & W CHAPEL RD LT	Pocatello			7231
002350	78.204	YELLOWSTONE AVE & E CHAPEL RD RT	Pocatello			7231
002350	78.414	YELLOWSTONE AVE & PEARL ST RT	Pocatello	030471	100	7231
002350	78.512	YELLOWSTONE AVE & W GRIFFITH RD LT	Pocatello			7231
002350	78.519	YELLOWSTONE AVE & E GRIFFITH RD RT	Pocatello			7231
002350	78.686	YELLOWSTONE AVE & INDUSTRIAL LN LT	Pocatello			7231
002350	78.865	YELLOWSTONE AVE & FLANDRO DR RT/W QUINN RD AH	Pocatello	004603	0	7231
002350	79.161	CTR RR BRIDGE	# 17490	Pocatello		7231
002350	79.17	END RR BRIDGE	# 17490	Pocatello		7231
002350	79.27	AUTOMATIC TRAFFIC COUNTER STA #250	*	Pocatello		7231
002350	79.324	W QUINN RD & HURLEY DR RT/BLANDY ST LT	Pocatello	025615	10	7231
002350	79.417	W QUINN RD & CONN RD LT	Pocatello	025610	10.084	7231
002350	79.487	YELLOWSTONE AVE & W QUINN RD LT	Pocatello	004583	11.619	7231



IDAHO TRANSPORTATION DEPARTMENT

Effective Date:
01/19/2016

MILEPOINT LOG - STATE HIGHWAY SYSTEM

Route: All Record Type: All County: All Urban Area: All
Maint. Dist.: 5 Foreman Area: All

---Intersecting---

Segment Code	Milepoint	Description of Milepoint	City Name	Segment Code	Milepoint	FA Route Number
US 91	Main Route	Ascending	Road	ITD District 5	Bannock County	
002350	79.498	>>> Leaving City Limits <<<	Pocatello			7231
002350	79.498	>>> Entering City Limits <<<	Chubbuck			7231
002350	79.61	YELLOWSTONE AVE & POLELINE RD LT/LOU AVE RT	Chubbuck	003220	1.708	7231
002350	79.675	YELLOWSTONE HWY & CONN TO POLELINE RD LT	Chubbuck	025611	10.096	7231
002350	79.693	>>> Leaving City Limits <<<	Chubbuck			7231
002350	79.693	>>> Entering City Limits <<<	Pocatello			7231
002350	79.743	>>> Leaving City Limits <<<	Pocatello			7231
002350	79.743	>>> Entering City Limits <<<	Chubbuck			7231
002350	79.745	YELLOWSTONE HWY & SIMPLOT RD LT	Chubbuck			7231
002350	79.856	YELLOWSTONE AVE & COMMERCIAL WAY RT & LT	Chubbuck			7231
002350	79.912	BEG DIVERGENT DIAMOND IC/BULLOCK ST RT	Chubbuck	A02350	79.912	7231
002350	79.912	>>> Leaving Urban Limits <<< Pocatello-Chubbuck	Chubbuck			7231
002350	79.912	>>> Leaving County Limits <<< Bannock	Chubbuck			7231
US 91	Main Route	One-Way Forward	Road	ITD District 5	Bannock County	
A02350	79.912	BEG/END DIVERGENT DIAMOND IC	Chubbuck	002350	79.912	7231
A02350	79.952	US-91 ASC & EB ON RAMP RT	Chubbuck	001325	0	7231
A02350	79.971	US-91 ASC & US-91 DESC RT & LT	Chubbuck	D02350	79.971	7231
A02350	80.001	US91 ASC & CONN FRM WB OFF RAMP LT	Chubbuck	030726	0.039	7231
A02350	80.009	BEG I-86 IC# 61 BRIDGE #17496	Chubbuck			7231
A02350	80.041	END I-86 IC# 61 BRIDGE #17496	Chubbuck			7231
A02350	80.052	US91 ASC & CONN TO WB ON RAMP LT	Chubbuck	030729	0	7231
A02350	80.083	US91 ASC & US91 DESC RT & LT	Chubbuck	D02350	80.082	7231
A02350	80.094	US91 ASC & WB OFF RAMP RT	Chubbuck	001326	0.231	7231
A02350	80.141	BEG/END DIVERGENT DIAMOND IC	Chubbuck	002350	80.134	7231
US 91	Main Route	One-Way Reverse	Road	ITD District 5	Bannock County	
D02350	79.912	BEG/END DIVERGENT DIAMOND IC	Chubbuck	002350	79.912	7231
D02350	79.955	US91 DESC & EB OFF RAMP LT	Chubbuck	001324	0.237	7231
D02350	79.971	US91 DESC & US91 ASC RT & LT	Chubbuck	A02350	79.971	7231
D02350	80.003	US91 DESC & CONN TO EB ON RAMP LT	Chubbuck	030727	0	7231
D02350	80.009	END I-86 IC# 61 BRIDGE #17498	Chubbuck			7231
D02350	80.041	BEG I-86 IC# 61 BRIDGE #17496	Chubbuck			7231
D02350	80.052	DESC US91 & CONN FRM WB OFF RAMP LT	Chubbuck	030728	0.04	7231
D02350	80.082	US91 DESC & US91 ASC RT & LT	Chubbuck	A02350	80.083	7231
D02350	80.094	US91 DESC & WB ON RAMP RT	Chubbuck	001327	0	7231
D02350	80.141	BEG/END DIVERGENT DIAMOND IC	Chubbuck	002350	80.134	7231
US 91	Main Route	Ascending	Road	ITD District 5	Bannock County	
002350	80.134	>>> Entering City Limits <<<	Chubbuck			7231
002350	80.134	END DIVERGENT DIAMOND IC/ BURNSIDE AVE RT	Chubbuck	D02350	80.141	7231
002350	80.142	YELLOWSTONE AVE & W BURNSIDE AVE LT	Chubbuck			7231
002350	80.207	YELLOWSTONE AVE & PARRISH LN LT	Chubbuck			7231
002350	80.258	YELLOWSTONE AVE & EVANS LN RT	Chubbuck			7231
002350	80.374	YELLOWSTONE AVE & E LINDEN/W LINDEN AVE RT & LT	Chubbuck			7231
002350	80.469	CULVERT (OFF SYSTEM)	Chubbuck			7231
002350	80.551	YELLOWSTONE AVE & CHUBBUCK RD E/W RT & LT	Chubbuck	003160	0.999	7231
002350	80.678	YELLOWSTONE AVE & CIRCLE INN DR LT	Chubbuck			7231
002350	80.762	YELLOWSTONE AVE & WARD DR RT	Chubbuck			7231
002350	80.843	YELLOWSTONE AVE & MINGO LN LT	Chubbuck			7231
002350	80.887	YELLOWSTONE AVE & LAURAL DR RT	Chubbuck			7231
002350	80.93	YELLOWSTONE HIGHWAY & STUART AVE LT	Chubbuck	006623	100.09	7231
002350	80.994	YELLOWSTONE AVE & HIGHWAY AVE RT	Chubbuck			7231
002350	81.138	YELLOWSTONE AVE & PARK LAWN AVE RT & LT	Chubbuck			7231
002350	81.211	YELLOWSTONE AVE & ADAMS ST LT	Chubbuck			7231
002350	81.376	YELLOWSTONE AVE & BRISCOE RD LT	Chubbuck			7231
002350	81.552	YELLOWSTONE AVE & W SIPHON RD RT & LT	Chubbuck	004582	13.985	7231
002350	81.659	YELLOWSTONE AVE & ABRAHAM ST LT	Chubbuck			7231
002350	81.718	YELLOWSTONE HIGHWAY & SOUTHSIDE WAY RT	Chubbuck			7231



IDAHO TRANSPORTATION DEPARTMENT

Effective Date:
01/19/2016

MILEPOINT LOG - STATE HIGHWAY SYSTEM

Route: All Record Type: All County: All Urban Area: All
 Maint. Dist.: 5 Foreman Area: All

---Intersecting---

Segment Code	Milepoint	Description of Milepoint	City Name	Segment Code	Milepoint	FA Route Number
US 91		Main Route Ascending	Road			ITD District 5 Bannock County
002350	81.904	YELLOWSTONE AVE & NOAH ST LT	Chubbuck			7231
002350	82.055	YELLOWSTONE HWY & BRINGHURST ST LT	Chubbuck			7231
002350	82.135	>>> Leaving City Limits <<<	Chubbuck			7231
002350	82.554	N YELLOWSTONE HWY & W TYHEE RD RT & LT		004581	13.83	7231
002350	82.806	N YELLOWSTONE HWY & W CHERRY LN RT				7231
002350	83.155	N YELLOWSTONE HWY & KAIGAN ST RT				7231
002350	83.311	N YELLOWSTONE HWY & DALLIN DR RT				7231
002350	83.366	BEG TYHEE WASTEWAY CANAL # 17501				7231
002350	83.37	END TYHEE WASTEWAY CANAL # 17501				7231
002350	83.478	N YELLOWSTONE HWY & POLE LINE RD LT				7231
002350	83.559	YELLOWSTONE HWY & W RESERVATION RD RT & LT		004013	104.404	7231
002350	83.559	YELLOWSTONE HWY & W RESERVATION RD RT & LT		004013	104.404	1767
002350	83.559	>>> Leaving Urban Limits <<< Pocatello-Chubbuck				7231
002350	83.559	>>> Entering Indian Reservation Limits <<< Fort Hall				1767
002350	83.584	FORT HALL INDIAN RESERVATION BDRY (SIGN) RT				1767
002350	83.707	BEG TYHEE WASTEWAY CNL BRIDGE # 17505				1767
002350	83.71	END TYHEE WASTEWAY CNL BRIDGE # 17505				1767
002350	83.757	AUTOMATIC TRAFFIC COUNTER STA #5 RT *				1767
002350	83.806	CULVERT (OFF SYSTEM)				1767
002350	84.108	LOCAL RD LT				1767
002350	84.28	CHURCH LT				1767
002350	84.385	CULVERT (OFF SYSTEM)				1767
002350	84.666	BALLARD RD RT & LT		004018	103.007	1767
002350	84.941	SILER RD LT				1767
002350	85.215	FRASURE RD LT		004016	100.735	1767
002350	85.775	CEMETERY RD RT & LT		003981	103.488	1767
002350	85.798	BEG PINE LATERAL CANAL # 17510				1767
002350	85.801	END PINE LATERAL CANAL				1767
002350	86.324	LODGE EXTENDED RD LT				1767
002350	86.815	EDMO RD LT		003978	101.727	1767
002350	87.159	INDIAN SCHOOL RD RT		025128	100	1767
002350	87.321	ELLSWORTH RD LT		003977	100.811	1767
002350	87.437	CULVERT (OFF SYSTEM)				1767
002350	87.829	>>> Leaving County Limits <<< Bannock				1767
US 91		Main Route Ascending	Road			ITD District 5 Bingham County
002350	87.829	>>> Entering County Limits <<< Bingham				1767
002350	87.832	BEG ROSS FORK CREEK BRIDGE # 17515				1767
002350	87.836	END ROSS FORK CREEK BRIDGE				1767
002350	87.987	BEG TURN OUT RT & LT				1767
002350	88.041	END TURN OUT RT & LT				1767
002350	88.116	FORT HALL (SIGN RT; UNINCORPORATED)				1767
002350	88.342	AGENCY RD RT & LT		002526	100.985	1767
002350	88.407	CULVERT (OFF SYSTEM)				1767
002350	88.416	1ST ST LT		020428	100.067	1767
002350	88.483	2ND NORTH ST LT		020429	100.222	1767
002350	88.556	3RD NORTH ST LT		020430	100.094	1767
002350	88.63	4TH NORTH ST LT		020431	100.106	1767
002350	88.706	5TH NORTH ST LT		020421	100.271	1767
002350	88.855	SHEEPSKIN RD (1100S) RT & LT		000687	111.693	1767
002350	89.074	MOCCASIN DR LT				1767
002350	89.112	HENDEY RD LT				1767
002350	89.372	STOCK TRAIL RD RT & LT				1767
002350	89.775	CULVERT (OFF SYSTEM)				1767
002350	90.9	BURNS RD (900S) RT & LT		000689	106.105	1767
002350	91.932	MARSHALL RD (800 S) LT				1767
002350	92.947	BRONCO RD (700 S) RT & LT				1767
002350	93.455	JOHNSON RD (200W) LT				1767
002350	93.966	TRUCHOT RD (600S) RT & LT		020396	100	1767
002350	94.037	BEG GIBSON LATERAL CANAL BRIDGE # 17520				1767



IDAHO TRANSPORTATION DEPARTMENT

Effective Date:
01/19/2016

MILEPOINT LOG - STATE HIGHWAY SYSTEM

Route: All Record Type: All County: All Urban Area: All
 Maint. Dist.: 5 Foreman Area: All

---Intersecting---

Segment Code	Milepoint	Description of Milepoint	City Name	Segment Code	Milepoint	FA Route Number
US 91		Main Route				
		Ascending				
		Road				
						ITD District 5
						Bingham County
002350	94.041	END GIBSON LATERAL CANAL BRIDGE	# 17520			1767
002350	94.472	LOCAL RD LT				1767
002350	94.986	FERRY BUTTE RD (500 S RD) RT & LT		003490	5.325	1767
002350	95.529	DIAZ RD (450 S) LT				1767
002350	95.591	S 550 W RD LT		000679	100	1767
002350	96.377	BANNOCK RD (500 W) RT		000690	108.957	1767
002350	96.864	BEG BLACKFOOT CANAL BRIDGE	# 17526			1767
002350	96.87	END BLACKFOOT CANAL BRIDGE	# 17526			1767
002350	96.973	W 300 S RD LT		000680	101.885	1767
002350	97.024	JCT I-15 SB ON/OFF RAMP IC# 89		001469	0	1767
002350	97.024	>>> Leaving Indian Reservation Limits <<< Fort Hall				1767
		US 91 is overlapped by I 15 (001370 0 / 3.659)				
002350	100.7	N MAIN ST & W BRIDGE ST RT & LT	Blackfoot	001370	3.659	7591
002350	100.767	N MAIN ST & W PACIFIC ST LT	Blackfoot			7591
002350	100.826	N MAIN ST & W IDAHO ST LT	Blackfoot			7591
002350	100.887	N MAIN ST & W ALICE ST RT & E ALICE ST LT	Blackfoot	003510	11.469	7591
002350	100.948	N MAIN ST & W FRANCIS ST LT	Blackfoot			7591
002350	101.006	N MAIN ST & W WASHINGTON ST LT	Blackfoot			7591
002350	101.064	N MAIN ST & ALLEN ST LT	Blackfoot			7591
002350	101.127	N MAIN ST & PARK ST LT	Blackfoot			7591
002350	101.42	N MAIN ST & RICH LN RT & LEMON ST LT	Blackfoot	003530	0	7591
002350	101.421	N MAIN ST & HIGHLAND DR LT	Blackfoot	003614	0	7591
002350	101.685	N MAIN ST & WOOTON WAY LT	Blackfoot	003620	1.662	7591
002350	102.243	RR CROSSING #811595X	Blackfoot			7591
002350	102.421	N MAIN ST & E AIRPORT RD LT	Blackfoot	003630	1.84	7591
002350	102.726	N MAIN ST & KONASH LN LT	Blackfoot			7591
002350	102.726	>>> Leaving City Limits <<<	Blackfoot			7591
002350	102.897	N MAIN ST & MERKLEY LN RT		003617	12.49	7591
002350	102.935	N MAIN ST & HANSEN LN (N100 W) LT		021090	100	7591
002350	103.363	BEG CORBETT SLOUGH CANAL BRIDGE # 17530				7591
002350	104.226	COTTONWOOD LN (00E) LT				7591
002350	104.266	>>> Leaving Urban Limits <<< Blackfoot				7591
002350	104.294	WEEDING LN (200N) RT		000692	100.016	1836
002350	105.468	HANCOCK RD (100E) LT				1836
002350	106.117	CARLSON LN (150E) RT				1836
002350	106.524	350 N RD LT		020384	100.797	1836
002350	106.552	WAPELLO S RD (350N) RT		000729	100	1836
002350	106.559	WAPELLO S RD (350N) RT				1836
002350	106.789	WICKS RD (200E) LT				1836
002350	107.274	WAPELLO-FIRTH RD (400N) LT				1836
002350	107.289	WAPELLO-FIRTH RD (400N) RT				1836
002350	108.02	PACIFIC RD (450N) LT				1836
002350	108.636	ATLANTA RD RT				1836
002350	109.19	ALPINE RD (525N) RT				1836
002350	109.444	KIMBALL RD (400E) RT				1836
002350	109.596	BEG WEST BLACKFOOT CANAL BRIDGE # 17535				1836
002350	110.201	WOLVERINE RD (600N) RT				1836
002350	111.46	HIGHLINE RD (700N) RT & LT				1836
002350	111.774	IDAHO RD (550E) RT				1836
002350	111.913	>>> Entering City Limits <<<	Firth			1836
002350	111.977	US-91 & GARFIELD ST LT	Firth	034354	100.243	1836
002350	112.036	US-91 & WILSON ST LT	Firth	034353	100.245	1836
002350	112.098	US-91 & ROOSEVELT ST LT	Firth	034352	100.931	1836
002350	112.175	US-91 & CENTER ST RT & LT	Firth	000717	100	1836
002350	112.243	US-91 & LINCOLN ST LT	Firth	034356	100.382	1836
002350	112.312	US-91 & WASHINGTON ST LT	Firth	034357	100.198	1836
002350	112.388	DIVISION ST LT	Firth			1836
002350	112.507	N 600 E RD RT & E RIVER RD LT	Firth	000707	101.824	1836
002350	112.507	FIRTH RD RT & LT	Firth			1836



IDAHO TRANSPORTATION DEPARTMENT

Effective Date:
01/19/2016

MILEPOINT LOG - STATE HIGHWAY SYSTEM

Route: All Record Type: All County: All Urban Area: All
Maint. Dist.: 5 Foreman Area: All

---Intersecting---

Segment Code	Milepoint	Description of Milepoint	City Name	Segment Code	Milepoint	FA Route Number
US 91		Main Route				
		Ascending	Road			ITD District 5
						Bingham County
002350	112.507	FIRTH RD RT & LT	Firth	000707	101.824	1836
002350	112.521	>>> Leaving City Limits <<<	Firth			1836
002350	112.751	GOSHEN RD (800N) RT & LT		003560	0.61	1836
002350	113.255	BEG BLACKFOOT CANAL BRIDGE # 17540				1836
002350	113.59	BEG RESERVATION CANAL BRIDGE # 17546				1836
002350	113.882	SAND CREEK RD (900N) RT				1836
002350	113.98	OVERHEAD UTILITY CROSSING				1836
002350	114.732	BEG CEDAR POINT CANAL BRIDGE # 17551				1836
002350	115.032	MONROE RD (1000N) RT & LT				1836
002350	115.594	KELSEY RD LT				1836
002350	116.172	FOUNDRY RD (1100N) RT & LT				1836
002350	117.124	BASELINE RD (1200N) RT & LT				1836
002350	117.399	ROBALD ST LT		037982	100.053	1836
002350	117.565	>>> Entering City Limits <<<	Shelley			1836
002350	117.708	STATE ST & FIR ST RT & LT	Shelley	003580	3.296	1836
002350	117.808	STATE ST & BYRON ST LT	Shelley	027080	100.91	1836
002350	117.995	STATE ST & LOCUST ST RT & LT	Shelley	037993	100.333	1836
002350	118.043	STATE ST & EMERSON AVE LT	Shelley	037994	100	1836
002350	118.124	STATE ST & PINE ST LT	Shelley	038003	100.428	1836
002350	118.264	STATE ST & CENTER ST RT & LT	Shelley	003600	0	1836
002350	118.399	STATE ST & MAPLE ST LT	Shelley	038005	100.373	1836
002350	118.536	STATE ST & OAK ST LT	Shelley	038006	100.376	1836
002350	118.933	STATE ST & NEW SWEDEN RD LT	Shelley			1836
002350	119.247	>>> Leaving City Limits <<<	Shelley			1836
002350	119.413	COUNTRY CLUB RD (1400 N RD) RT & LT				1836
002350	119.988	CLINGER ST RT (MITCHELL)				1836
002350	120.266	BEG SNAKE RIVER VALLEY CNL BR # 17555				1836
002350	120.561	CANYON RD (1500 N RD) RT & LT		000719	102.012	1836
002350	120.561	CANYON RD (1500 N RD) RT & LT		000719	102.012	6836
002350	120.561	>>> Leaving County Limits <<< Bingham				1836

I 15		Business Loop	Ascending	Road	ITD District 5	Bannock County	
001340	0	JCT I-15 SB ON/OFF RAMPS IC# 44			001431	0.19	1752
001340	0.033	BEG I-15 OVERPASS IC# 44	# 12005				1752
001340	0.055	CTR I-15 OVERPASS IC# 44	# 12005		001330	44.075	1752
001340	0.077	END I-15 OVERPASS IC# 44					1752
001340	0.104	JCT I-15 NB ON/OFF RAMPS IC# 44			001429	0.19	1752
001340	0.176	CULVERT (OFF SYSTEM)					1752
001340	0.222	CULVERT (OFF SYSTEM)					1752
001340	0.489	OLD HWY 91 RT & LT			004724	108.549	1752
001340	0.494	E JENSEN RD RT			016366	100	1752
001340	0.993	PRICE RD (RACETRACK RD) RT			003130	0	1752
001340	1.305	DIXON RD LT			003842	100.477	1752
001340	1.886	I-15B & OLD TOM RD LT			037060	100.107	1752
001340	1.95	I-15B & LOCAL RD RT			026871	100.182	1752
001340	2.012	CENTER ST (I-15B) & W 16TH ST LT			037064	100.613	1752
001340	2.018	>>> Entering City Limits <<<		Mccammon			1752
001340	2.103	CENTER ST (I-15B) & W 16TH ST LT		Mccammon	037065	100.145	1752
001340	2.179	CENTER ST & 15TH ST RT/STATE ST LT		Mccammon	037041	100.015	1752
001340	2.321	CENTER ST & 14TH ST LT/GEER ST RT		Mccammon	037044	100.059	1752
001340	2.341	CENTER ST & GEER ST RT		Mccammon			1752
001340	2.39	CENTER ST (I-15B) & 13TH ST LT		Mccammon	037045	100.066	1752
001340	2.457	CENTER ST & 12TH ST RT & LT		Mccammon	003986	100	1752
001340	2.529	CENTER ST & W 11TH ST RT & LT		Mccammon	000738	104.86	1752
001340	2.529	CENTER ST & W 11TH ST RT & LT		Mccammon	000738	104.882	1752
001340	2.644	CENTER ST & 9TH ST RT & LT		Mccammon	037051	100.137	1752
001340	2.712	CENTER ST & 8TH ST RT & LT		Mccammon	037048	100.228	1752
001340	2.78	CENTER ST & 7TH ST LT		Mccammon			1752
001340	2.78	CENTER ST & 7TH ST LT		Mccammon	037052	100.136	1752
001340	2.79	CENTER ST & 7TH ST RT		Mccammon			1752



IDAHO TRANSPORTATION DEPARTMENT

Effective Date:
01/19/2016

MILEPOINT LOG - STATE HIGHWAY SYSTEM

Route: All Record Type: All County: All Urban Area: All
Maint. Dist.: 5 Foreman Area: All

---Intersecting---

Segment Code	Milepoint	Description of Milepoint	City Name	Segment Code	Milepoint	FA Route Number
I 15	Business Loop	Ascending	Road	ITD District 5	Bannock County	
001340	2.848	CENTER ST & 6TH ST RT & LT	Mccammon	037053	100.137	1752
001340	2.921	CENTER ST & 5TH ST RT & LT	Mccammon	037054	100.136	1752
001340	2.99	CENTER ST & 4TH ST RT & LT	Mccammon	037055	100.138	1752
001340	3.057	CENTER ST & 3RD ST RT & LT	Mccammon	037056	100.137	1752
001340	3.125	CENTER ST & 2ND ST RT & LT	Mccammon	037049	100.682	1752
001340	3.192	CENTER ST & 1ST ST RT & LT	Mccammon	037050	100.477	1752
001340	3.61	I-15 BUS & US-30 RT/I-15 BUS LT	Mccammon	002040	359.493	48
001340	3.61	I-15 BUS & US-30 RT/I-15 BUS LT	Mccammon	002040	359.493	1752
001340	3.738	I-15 BUS & E MERRRIL RD RT	Mccammon	000750	100	48
001340	4.06	I-15B & CONN TO I-15 NB ON RAMP IC# 47 RT	Mccammon	001434	0	48
001340	4.075	>>> Leaving City Limits <<<	Mccammon			48
001340	4.107	BEG 2011 REALIGNMENT				48
001340	4.107	BEG 2011 REALIGNMENT				48
001340	4.191	I-15B & I-15 NB ON/OFF RAMPS IC# 47		001433	0.264	48
001340	4.235	BEG I-15 OVERPASS IC# 47 # 120??				48
001340	4.295	END I-15 OVERPASS IC# 47				48
001340	4.338	JCT I-15B & I-15 SB ON/OFF RAMPS IC# 47 RT/LT		001435	0.25	48
001350	0	JCT NB OFF & SB ON RAMPS IC# 57		001439	0	1766
001350	0.08	>>> Entering City Limits <<<	Inkom			1766
001350	0.084	CATTLE GUARD	Inkom			1766
001350	0.1	CONNECTOR TO OLD HWY 91 LT	Inkom			1766
001350	0.148	OLD HWY 91 RT & LT (GORE POINT)	Inkom			1766
001350	0.224	STEPHEN ST RT	Inkom	035734	100	1766
001350	0.292	PARK ST RT & LT	Inkom	002524	100.223	1766
001350	0.292	PARK ST RT & LT	Inkom			1766
001350	0.355	MAIN ST RT	Inkom	007960	0	1766
001350	0.355	MAIN ST RT	Inkom			1766
001350	0.424	BEG RAPID CREEK # 12040	Inkom			1766
001350	0.425	CENTER OF RAPID CREEK	Inkom			1766
001350	0.442	COMMERCIAL ST RT	Inkom	035725	100	1766
001350	0.47	I-15B & W RAPID AVE LT	Inkom	035746	100.061	1766
001350	0.509	I-15B HOLSTEIN AVE RT & LT	Inkom	035724	100.027	1766
001350	0.516	>>> Leaving City Limits <<<	Inkom			1766
001350	0.673	>>> Entering City Limits <<<	Inkom			1766
001350	0.736	I-15B & TAYLOR LN RT	Inkom	035723	100	1766
001350	0.91	OLD HWY 91 RT & LT	Inkom	003121	105.259	1766
001350	0.95	END I-15 SB OFF RAMP LT IC# 58	Inkom	001441	0.21	1766
001350	0.97	CTR I-15 UP IC# 58 SBL # 11190	Inkom	001330	57.695	1766
001350	0.985	CTR I-15 UP IC# 58 NBL # 11185	Inkom	001330	57.694	1766
001350	1	SORELLE RD RT; BEG I-15 NB ON RAMP LT IC# 58	Inkom	001440	0	1766
I 15	Business Loop	One-Way Forward	Road	ITD District 5	Bannock County	
001360	0	I-15B & NB ON/OFF RAMPS IC# 67/BEG COUPLET	Pocatello	001446	0.3	7231
001360	0.11	CTR I-15 UP IC# 67 NBL # 11225	Pocatello			7231
001360	0.146	CTR I-15 UP IC# 67 SBL # 11230	Pocatello			7231
001360	0.277	I-15 IC# 67 SB ON/OFF RAMPS RT & LT	Pocatello	001448	0.208	7231
001360	0.447	I-15B/END DIVIDED HWY	Pocatello	001361	0.447	7231
001361	0	I-15B & NB ON/OFF RAMPS/BEG DIVIDED HWY	Pocatello	001446	0.328	7231
001361	0.096	CTR I-15 UP IC# 67 NBL # 11225	Pocatello			7231
001361	0.133	CTR I-15 UP IC# 67 SBL # 11230	Pocatello			7231
001361	0.277	I-15 IC# 67 SB ON/OFF RAMPS RT & LT	Pocatello	001448	0.214	7231
001361	0.397	I-15 SB ON RAMP IC# 67 LT	Pocatello	001449	0	7231
001361	0.447	I-15B/END DIVIDED HWY	Pocatello	001360	0.447	7231
I 15	Business Loop	Ascending	Road	ITD District 5	Bannock County	



IDAHO TRANSPORTATION DEPARTMENT

Effective Date:
01/19/2016

MILEPOINT LOG - STATE HIGHWAY SYSTEM

Route: All Record Type: All County: All Urban Area: All
 Maint. Dist.: 5 Foreman Area: All

---Intersecting---

Segment Code	Milepoint	Description of Milepoint	City Name	Segment Code	Milepoint	FA Route Number
I 15		Business Loop Ascending	Road	ITD District 5		Bannock County
001360	0.447	I-15B/END DIVIDED HWY	Pocatello	001361	0.447	7231
001360	0.582	AVENUE OF THE CHIEFS LT	Pocatello			7231
001360	0.636	SWISHER RD RT	Pocatello			7231
001360	0.679	BEG ONE-WAY COUPLET/RESTLAWN DR RT	Pocatello			7231
I 15		Business Loop One-Way Forward	Road	ITD District 5		Bannock County
001360	0.679	BEG ONE-WAY COUPLET/RESTLAWN DR RT	Pocatello			7231
001360	0.857	CROSSOVER RD LT	Pocatello			7231
001360	0.926	FREDRIGILL RD LT	Pocatello			7231
001360	0.998	BARTON RD RT & LT	Pocatello	004595	0	7231
001360	1.17	FORD ST RT & LT	Pocatello			7231
001360	1.27	ENT TO CEMETERY RT	Pocatello			7231
001360	1.513	STANSBURY ST LT	Pocatello			7231
001360	1.58	LOGAN ST LT	Pocatello			7231
001360	1.65	I-15B (S 5TH AVE) & LAWTON ST LT	Pocatello			7231
001360	1.717	DUNN ST RT & LT	Pocatello			7231
001360	1.785	5TH AVE & SUTTER ST RT & LT	Pocatello			7231
001360	1.855	I-15B (S 5TH AVE) & E HUMBOLT ST RT & LT	Pocatello	004593	0.379	7231
001360	1.922	E DILLON ST RT & LT	Pocatello			7231
001360	1.99	E PUTNAM ST LT	Pocatello			7231
001360	2.058	E TERRY ST LT	Pocatello			7231
001360	2.128	E LOVEJOY ST LT	Pocatello			7231
001360	2.195	I-15B (S 5TH AVE) & E CARTER ST RT & LT	Pocatello	004592	10.276	7231
001360	2.265	E HALLIDAY ST RT & LT	Pocatello	004235	100.3	7231
001360	2.333	E BENTON ST RT & LT	Pocatello	002044	3.305	7231
001360	2.4	E WHITMAN ST RT & LT	Pocatello			7231
001360	2.469	E BONNEVILLE ST RT & LT	Pocatello	004233	100.271	7231
001360	2.536	E LEWIS ST RT & LT	Pocatello	004232	100.272	7231
001360	2.605	E CENTER ST RT & LT	Pocatello	003270	299.471	7231
001360	2.673	E CLARK ST RT & LT	Pocatello	003271	299.522	7231
001360	2.741	E LANDER ST RT & LT	Pocatello			7231
001360	2.81	E FREMONT ST RT & LT	Pocatello			7231
001360	2.878	E WYETH ST RT & LT	Pocatello			7231
001360	2.946	E HAYDEN ST RT & LT	Pocatello			7231
001360	3.014	I-15B (E 5TH AVE) & E BRIDGER ST RT & LT	Pocatello			7231
001360	3.083	E SUBLETTE ST RT & LT/POCATELLO AVE AH	Pocatello	004225	100.03	7231
001360	3.158	E SHERMAN ST RT	Pocatello			7231
001360	3.226	PARKING LOT RT	Pocatello			7231
001360	3.323	I-15B (POCATELLO AVE) & N 8TH AVE RT	Pocatello	004338	101.09	7231
001360	3.442	POCATELLO AVE & OAK ST RT/US-30 LT	Pocatello	002040	335.778	7231
001360	3.581	YELLOWSTONE AVE & ELM ST RT/END DIVIDED HWY	Pocatello	001361	3.608	7231
I 15		Business Loop One-Way Reverse	Road	ITD District 5		Bannock County
001361	0.679	BEG ONE-WAY COUPLET (DIVIDED HWY)	Pocatello	001360	0.679	7231
001361	0.858	CROSSOVER RD RT	Pocatello			7231
001361	0.936	S 4TH AVE & AVE OF THE CHIEFS LT	Pocatello			7231
001361	0.971	4TH AVE & FREDREGILL RD RT	Pocatello	004254	100.357	7231
001361	1.008	4TH AVE & BARTON RD RT/FREDREGILL RD LT	Pocatello	004254	100.32	7231
001361	1.18	S 4TH AVE & FORD ST RT	Pocatello			7231
001361	1.25	S 4TH AVE & LOCAL RD LT	Pocatello			7231
001361	1.477	I-15B (S 4TH AVE) & CRESCENT DR LT	Pocatello			7231
001361	1.519	S 4TH AVE & STANBURY ST RT & LT	Pocatello			7231
001361	1.588	S 4TH AVE & E LOGAN ST LT	Pocatello			7231
001361	1.655	S 4TH AVE & LAWTON ST RT & LT	Pocatello			7231
001361	1.724	S 4TH AVE & E DUNN ST RT & LT	Pocatello			7231
001361	1.792	S 4TH AVE & E SUTTER ST RT & LT	Pocatello			7231
001361	1.859	S 4TH AVE & E HUMBOLT ST RT & LT	Pocatello	004593	0.455	7231
001361	1.928	I-15B (S 4TH AVE) & E DILLON ST RT & LT	Pocatello			7231
001361	1.997	S 4TH AVE & E PUTNAM ST RT & LT	Pocatello			7231



IDAHO TRANSPORTATION DEPARTMENT

Effective Date:
01/19/2016

MILEPOINT LOG - STATE HIGHWAY SYSTEM

Route: All Record Type: All County: All Urban Area: All
Maint. Dist.: 5 Foreman Area: All

---Intersecting---

Segment Code	Milepoint	Description of Milepoint	City Name	Segment Code	Milepoint	FA Route Number
I 15	Business Loop	One-Way Reverse	Road	ITD District 5	Bannock County	
001361	2.065	S 4TH AVE & E TERRY ST RT & LT	Pocatello			7231
001361	2.132	S H AVE & E LOVEJOY ST RT & LT	Pocatello			7231
001361	2.201	S 4TH AVE & E CARTER ST RT & LT	Pocatello	004592	10.205	7231
001361	2.269	S 4TH AVE & E HALLIDAY ST RT & LT	Pocatello	004235	100.232	7231
001361	2.34	I-15B (S 4TH AVE) & E BENTON ST RT & LT	Pocatello	002044	3.235	7231
001361	2.405	S 4TH AVE & E WHITMAN ST RT & LT	Pocatello			7231
001361	2.474	S 4TH AVE & E BONNEVILLE ST RT & LT	Pocatello	004233	100.203	7231
001361	2.542	S 4TH AVE & E LEWIS ST RT & LT	Pocatello	004232	100.204	7231
001361	2.611	S 4TH AVE & E CENTER ST RT & LT	Pocatello	003270	299.403	7231
001361	2.68	N 4TH AVE & E CLARK ST RT & LT	Pocatello	003271	299.454	7231
001361	2.749	N 4TH AVE & E LANDER ST RT & LT	Pocatello			7231
001361	2.815	N 4TH AVE & E FREMONT ST RT	Pocatello			7231
001361	2.883	N 4TH AVE & E WYETH ST RT & LT	Pocatello			7231
001361	2.947	N 4TH AVE & E HAYDEN ST RT & LT	Pocatello			7231
001361	2.99	N 4TH AVE & POCATELLO AVE LT	Pocatello	003280	0.444	7231
001361	3.024	I-15B (N 4TH AVE) & E BRIDGER ST RT	Pocatello			7231
001361	3.101	POCATELLO AVE (I-15B) & SUBLETTE ST RT	Pocatello			7231
001361	3.253	PARKING LOT RT	Pocatello	001360	3.226	7231
001361	3.351	POCATELLO AVE & N 8TH AVE RT	Pocatello	004338	101.09	7231
001361	3.42	I-15B (POCATELLO AVE) & CONN FROM US-30 LT	Pocatello	031216	100.069	7231
001361	3.469	I-15B (POCATELLO AVE) & US-30 LT/E OAK ST RT	Pocatello	002040	335.772	7231
001361	3.544	I-15B (YELLOWSTONE AVE) & CONN TO US-30 LT	Pocatello	031217	100.123	7231
001361	3.608	I-15B (YELLOWSTONE AVE)/END DIVIDED HWY	Pocatello	001360	3.581	7231
I 15	Business Loop	Ascending	Road	ITD District 5	Bannock County	
001360	3.581	YELLOWSTONE AVE & ELM ST RT/END DIVIDED HWY	Pocatello	001361	3.608	7231
001360	3.708	YELLOWSTONE AVE & MAPLE ST RT & LT	Pocatello	003200	0.59	7231
001360	3.832	YELLOWSTONE AVE & WALNUT ST RT	Pocatello			7231
001360	3.957	YELLOWSTONE AVE & E PINE ST RT & LT	Pocatello			7231
001360	4.083	YELLOWSTONE AVE & W POPLAR ST RT	Pocatello			7231
001360	4.206	YELLOWSTONE AVE & E CEDAR ST RT & LT	Pocatello	004584	1.058	7231
001360	4.459	E ALAMEDA RD & YELLOWSTONE AVE RT & LT	Pocatello	002350	77.89	7231
001360	4.459	E ALAMEDA RD & YELLOWSTONE AVE RT & LT	Pocatello	002350	77.89	7121
I 15	Business Loop	One-Way Forward	Road	ITD District 5	Bannock County	
001360	4.459	E ALAMEDA RD & YELLOWSTONE AVE RT & LT	Pocatello	002350	77.89	7231
001360	4.459	E ALAMEDA RD & YELLOWSTONE AVE RT & LT	Pocatello	002350	77.89	7121
001360	4.552	I-15 B (E ALAMEDA RD)/END DIVIDED HWY	Pocatello	001361	4.552	7121
I 15	Business Loop	One-Way Reverse	Road	ITD District 5	Bannock County	
001361	4.459	I-15B (E ALAMEDA RD)/BEG DIVIDED HWY	Pocatello	001360	3.581	7121
001361	4.552	E ALAMEDA RD (I-15B)/END DIVIDED HWY	Pocatello	001360	4.552	7121
I 15	Business Loop	Ascending	Road	ITD District 5	Bannock County	
001360	4.552	I-15 B (E ALAMEDA RD)/END DIVIDED HWY	Pocatello	001361	4.552	7121
001360	4.585	I-15B (E ALAMEDA RD) & WARREN DR RT & LT	Pocatello			7121
001360	4.636	E ALAMEDA RD & MEADOWBROOK LANE LT	Pocatello			7121
001360	4.646	E ALAMEDA RD & WILLARD AVE RT	Pocatello	004199	101.18	7121
001360	4.708	E ALAMEDA RD & WASHINGTON AVE RT	Pocatello			7121
001360	4.771	E ALAMEDA RD (I-15B) & WAYNE AVE RT & LT	Pocatello	004202	100.999	7121
001360	4.833	E ALAMEDA RD & PARK AVE RT	Pocatello			7121
001360	4.856	I-15B/ BEG DIVIDED HWY	Pocatello	001361	4.856	7121
I 15	Business Loop	One-Way Forward	Road	ITD District 5	Bannock County	
001360	4.856	I-15B/ BEG DIVIDED HWY	Pocatello	001361	4.856	7121
001360	4.896	E ALAMEDA RD & RANDOLPH AVE RT	Pocatello	004204	101.001	7121
001360	4.945	I-15B & E ALAMEDA RD RT	Pocatello			7121
001360	4.97	I-15B & JEFFERSON AVE RT & HILINE RD LT	Pocatello	003250	1.038	7121
001360	5.038	I-15B (POCATELLO CR RD)/END DIV HWY/DEON DR RT	Pocatello	001361	5.033	7121



IDAHO TRANSPORTATION DEPARTMENT

Effective Date:
01/19/2016

MILEPOINT LOG - STATE HIGHWAY SYSTEM

Route: All Record Type: All County: All Urban Area: All
 Maint. Dist.: 5 Foreman Area: All

---Intersecting---

Segment Code	Milepoint	Description of Milepoint	City Name	Segment Code	Milepoint	FA Route Number
I 15		Business Loop One-Way Forward	Road	ITD District 5		Bannock County
I 15		Business Loop One-Way Reverse	Road	ITD District 5		Bannock County
001361	4.856	E ALAMEDA RD (I-15B)/BEG DIVIDED HWY	Pocatello	001360	4.856	7121
001361	4.97	E ALAMEDA RD & JEFFERSON AVE RT/HILINE RD LT	Pocatello	003250	1.039	7121
001361	5.033	POCATELLO CR RD/END DIVIDED HWY & DEON DR RT	Pocatello	001360	5.038	7121
I 15		Business Loop Ascending	Road	ITD District 5		Bannock County
001360	5.038	I-15B (POCATELLO CR RD)/END DIV HWY/DEON DR RT	Pocatello	001361	5.033	7121
001360	5.233	POCATELLO CR RD & CALL CREEK DR RT	Pocatello			7121
001360	5.318	I-15B (POCATELLO CR RD)/BEG DIV HWY	Pocatello	001361	5.318	7121
I 15		Business Loop One-Way Forward	Road	ITD District 5		Bannock County
001360	5.318	I-15B (POCATELLO CR RD)/BEG DIV HWY	Pocatello	001361	5.318	7121
001360	5.408	JCT I-15 SB ON/OFF RAMP IC# 71	Pocatello	001458	0.033	7121
001360	5.457	CTR I-15 UP IC# 71 SBL # 11276	Pocatello			7121
001360	5.476	CTR I-15 UP IC# 71 NBL # 11271	Pocatello			7121
001360	5.56	END I-15B COUplet & I-15 NB ON/OFF RAMPs RT & LT	Pocatello	001455	0.308	7121
I 15		Business Loop One-Way Reverse	Road	ITD District 5		Bannock County
001361	5.345	JCT I-15 IC# 71 SB OFF RAMP LT	Pocatello	001457	0.34	7121
001361	5.408	JCT I-15 IC# 71 SB ON/OFF RAMPs RT & LT	Pocatello	001458	0.033	7121
001361	5.459	CTR I-15 UP IC# 71 SBL # 11276	Pocatello			7121
001361	5.478	CTR I-15 UP IC# 71 NBL # 11271	Pocatello			7121
001361	5.56	END I-15B COUplet & I-15 NB ON/OFF RAMPs RT & LT	Pocatello	001455	0.31	7121
I 15		Business Loop Ascending	Road	ITD District 5		Bingham County
001370	0	>>> Entering Indian Reservation Limits <<< Fort Hall				1767
001370	0	JCT I-15 SB ON/OFF RAMPs IC# 89		001468	0.55	1767
001370	0.085	CTR I-15 UP SBL IC# 89 # 11440		001330	88.763	1767
001370	0.115	CTR I-15 UP NBL IC# 89 # 11445		001330	88.764	1767
001370	0.327	JCT I-15 NB ON/OFF RAMPs IC# 89				1767
001370	0.428	NOYUSE RD LT				1767
001370	0.924	SAMBO RD (400) RT				1767
001370	1.708	STONE RD RT & LT				1767
001370	1.798	BEG NORTHSIDE CANAL # 12085				1767
001370	1.805	MORGAN RD LT (PVT RD ON FORT HALL INDIAN RES)				1767
001370	2.4	END STC/BEG STP BLACKFOOT				1767
001370	2.4	>>> Entering Urban Limits <<< Blackfoot				1767
001370	2.45	CONNECTOR TO SHILLING AVE RT				1767
001370	2.47	SHILLING AVE RT		003660	0	7591
001370	2.47	SHILLING AVE RT		003660	0	1767
001370	2.475	FORT HALL INDIAN RESERVATION BOUNDARY				7591
001370	2.481	>>> Leaving Indian Reservation Limits <<< Fort Hall				7591
001370	2.482	>>> Entering City Limits <<<	Blackfoot			7591
001370	2.486	BEG BLACKFOOT RIVER BRIDGE # 12090	Blackfoot			7591
001370	2.51	ENTRANCE TO ELECTRICAL SUBSTATION LT	Blackfoot			7591
001370	2.615	S BROADWAY ST & JEWEL ST LT	Blackfoot			7591
001370	2.807	S BROADWAY ST & MERIDIAN ST LT	Blackfoot	003650	0	7591
001370	2.94	S BROADWAY ST & WALKER ST RT	Blackfoot	003510	9.26	7591
001370	2.995	S BROADWAY ST & RIVERTON RD LT	Blackfoot			7591
001370	3.22	S BROADWAY ST & MINOR ST RT	Blackfoot			7591
001370	3.26	S BROADWAY ST & TOPAZ AT LT	Blackfoot			7591
001370	3.27	S BROADWAY ST & KIRK ST RT	Blackfoot			7591
001370	3.331	S BROADWAY ST & SHERMAN ST RT & LT	Blackfoot			7591
001370	3.386	S BROADWAY ST & LINCOLN ST LT	Blackfoot			7591
001370	3.408	RR CROSSING #813178V	Blackfoot			7591
001370	3.436	S BROADWAY ST & GRANT LT	Blackfoot			7591
001370	3.457	S BROADWAY ST & N BROADWAY ST LT	Blackfoot			7591
001370	3.496	S MAIN ST & SEXTON ST LT	Blackfoot			7591
001370	3.598	S MAIN ST & W JUDICIAL ST RT & LT	Blackfoot	001371	3.705	7591



IDAHO TRANSPORTATION DEPARTMENT

Effective Date:
01/19/2016

MILEPOINT LOG - STATE HIGHWAY SYSTEM

Route: All Record Type: All County: All Urban Area: All
 Maint. Dist.: 5 Foreman Area: All ---Intersecting---

Segment Code	Milepoint	Description of Milepoint	City Name	Segment Code	Milepoint	FA Route Number
I 15		Business Loop Ascending	Road	ITD District 5		Bingham County
001370	3.659	S MAIN ST & W BRIDGE ST RT & LT	Blackfoot	002350	100.7	7591
001370	3.659	S MAIN ST & W BRIDGE ST RT & LT	Blackfoot	002350	100.7	7581
I 15		Business Loop One-Way Forward	Road	ITD District 5		Bingham County
001370	3.659	S MAIN ST & W BRIDGE ST RT & LT	Blackfoot	002350	100.7	7581
001370	3.659	S MAIN ST & W BRIDGE ST RT & LT	Blackfoot	002350	100.7	7591
001370	3.73	W BRIDGE ST & N BROADWAY ST RT & LT	Blackfoot			7581
001370	3.793	W BRIDGE ST & ASH ST RT & LT	Blackfoot			7581
001370	3.856	W BRIDGE ST & MAPLE ST RT & LT	Blackfoot			7581
001370	3.919	W BRIDGE ST & OAK ST RT & LT	Blackfoot			7581
001370	3.983	W BRIDGE ST & SPRUCE ST RT & LT	Blackfoot			7581
001370	4.045	W BRIDGE ST & PINE ST RT & LT	Blackfoot			7581
001370	4.111	W BRIDGE ST & BIRCH ST RT & LT	Blackfoot			7581
001370	4.151	W BRIDGE ST & PACIFIC ST RT & LT	Blackfoot			7581
001370	4.203	W BRIDGE ST & CDEAR ST RT & LT	Blackfoot			7581
001370	4.244	W BRIDGE ST & JUNIPER ST RT	Blackfoot			7581
I 15		Business Loop One-Way Reverse	Road	ITD District 5		Bingham County
001371	3.705	W JUDICIAL ST & S MAIN ST RT & LT	Blackfoot	001370	3.598	7581
001371	3.747	W JUDICIAL ST & S BROADWAY ST RT & LT	Blackfoot			7581
001371	3.811	W JUDICIAL ST & S ASH ST RT & LT	Blackfoot			7581
001371	3.876	W JUDICIAL ST & S MAPLE ST RT & LT	Blackfoot			7581
001371	3.939	W JUDICIAL ST & S OAK ST RT & LT	Blackfoot			7581
001371	4.003	W JUDICIAL ST & S SPRUCE ST RT & LT	Blackfoot			7581
001371	4.066	W JUDICIAL ST & S PINE ST RT & LT	Blackfoot			7581
001371	4.129	W JUDICIAL ST & BIRCH ST RT & LT	Blackfoot			7581
001371	4.194	W JUDICIAL ST & CEDAR ST RT; ALDER ST LT	Blackfoot			7581
001371	4.244	W JUDICIAL ST & JUNIPER ST LT	Blackfoot			7581
I 15		Business Loop Ascending	Road	ITD District 5		Bingham County
001370	4.244	W BRIDGE ST & JUNIPER ST RT	Blackfoot			7581
001370	4.29	W BRIDGE ST & SEXTON ST LT	Blackfoot			7581
001370	4.327	BRIDGE ST & MERIDIAN ST RT & LT	Blackfoot	003650	0.91	7581
001370	4.418	W BRIDGE ST & MARKET ST RT & LT	Blackfoot			7581
001370	4.596	BERGENER ST & PARKWAY DR RT & LT	Blackfoot	003620	0	7581
001370	4.802	JCT I-15 NB ON/OFF RAMP IC# 93	Blackfoot			7581
US 30		Business Loop Ascending	Road	ITD District 5		Bannock County
002047	0	CENTER ST WEST & US-30 RT & LT	Lava Hot Springs	002040	370.738	1761
002047	0.21	CENTER ST WEST & CENTER ST EAST LT	Lava Hot Springs			1761
002047	0.24	BEG PORTNEUF RIVER BRIDGE # 13800	Lava Hot Springs			1761
002047	0.248	END PORTNEUF RIVER BRIDGE	Lava Hot Springs			1761
002047	0.248	CENTER ST & PORTNEUF ST RT	Lava Hot Springs	036743	100.075	1761
002047	0.272	CENTER ST & 1ST ALY LT	Lava Hot Springs	036755	100	1761
002047	0.3	CENTER ST & MAIN ST RT & LT	Lava Hot Springs	000752	102.713	1761
002047	0.301	CENTER ST E & CENTER ST W LT	Lava Hot Springs			1761
002047	0.446	JCT US-30 RT & LT	Lava Hot Springs	002040	371.013	1761
I 86		Business Loop Ascending	Road	ITD District 5		Power County
001270	0	BEG I-86B & JCT I-86 EB ON/OFF RAMP IC# 36		001296	0.199	1701
001270	0.017	BEG I-86 OVERPASS IC# 36 # 10920				1701
001270	0.041	CTR I-86 OVERPASS IC# 36 # 10920				1701
001270	0.062	END I-86 OVERPASS IC# 36				1701
001270	0.101	I-86B & I-86 WB ON/OFF RAMP IC# 36		001298	0.226	1701
001270	0.125	EAGLE ROCKS RD LT		002388	105.325	1701
001270	1.032	MCKINLEY ST LT		019711	100	1701
001270	1.471	S FRONTAGE RD (I-86 BUS) & LOCAL RD LT				1701
001270	1.471	S FRONTAGE RD (I-86 BUS) & LOCAL RD LT		027473	100.147	1701
001270	1.908	>>> Entering City Limits <<<	American Falls			1701



IDAHO TRANSPORTATION DEPARTMENT

Effective Date:
01/19/2016

MILEPOINT LOG - STATE HIGHWAY SYSTEM

Route: All Record Type: All County: All Urban Area: All
 Maint. Dist.: 5 Foreman Area: All

---Intersecting---

Segment Code	Milepoint	Description of Milepoint	City Name	Segment Code	Milepoint	FA Route Number
I 86		Business Loop Ascending	Road			ITD District 5 Power County
001270	2.073	S FRONTAGE RD (I-86 BUS) & TETON AVE RT & LT	American Falls	033174	100.446	1701
001270	2.198	LINCOLN ST (I-86 BUS) & HILLCREST AVE RT & LT	American Falls	033179	100.497	1701
001270	2.324	LINCOLN ST (I-86 BUS) & FALLS AVE RT & LT	American Falls	033181	100.697	1701
001270	2.411	LINCOLN ST & IDANHA AVE RT & LT	American Falls	033184	100.497	1701
001270	2.411	LINCOLN ST & IDANHA AVE RT & LT	American Falls			1701
001270	2.494	LINCOLN ST & W PARK ST RT/FORT HALL AVE LT/AH	American Falls	033174	101.317	1701
001270	2.494	FORT HALL AVE & FAIRWAY DR LT	American Falls	033164	100.877	1701
001270	2.623	FORT HALL AVE & TAYLOR ST RT	American Falls	033186	100	1701
001270	2.623	FORT HALL AVE & TAYLOR ST RT	American Falls			1701
001270	2.641	FORT HALL AVE & HOWARD ST LT	American Falls	033187	100.228	1701
001270	2.641	FORT HALL AVE & HOWARD ST LT	American Falls			1701
001270	2.746	FORT HALL AVE & POLK ST RT & LT	American Falls	020014	100.135	1701
001270	2.81	FORT HALL AVE & TYLER ST RT & LT	American Falls			1701
001270	2.81	FORT HALL AVE & TYLER ST RT & LT	American Falls	033189	100.133	1701
001270	2.874	FORT HALL AVE & ROOSEVELT ST RT & LT	American Falls	033192	100.133	1701
001270	2.942	FORT HALL AVE & IDAHO ST RT & LT	American Falls	002332	100	1717
001270	2.942	FORT HALL AVE & IDAHO ST RT & LT	American Falls	002332	100	1701
002332	100	IDAHO ST (I-86 BUS) & FT HALL AVE RT & LT	American Falls	001270	2.942	1701
002332	100.133	IDAHO ST & OREGON TRAIL AVE RT & LT	American Falls	033166	101.038	1701
002332	100.215	CTR RR OVERPASS # 14140	American Falls			1701
002332	100.259	IDAHO ST & SH-39 LT; I-86 BUSINESS LOOP/SH-39 RT	American Falls	002330	1.72	1701
002332	100.259	IDAHO ST & SH-39 LT; I-86 BUSINESS LOOP/SH-39 RT	American Falls	002330	1.72	1721
002332	100.86	>>> Leaving City Limits <<<	American Falls			1721
002332	100.96	CTR RR OVERPASS # 14138				1721
002332	101.13	>>> Entering City Limits <<<	American Falls			1721
002332	101.15	I-86B & FORT HALL AVE RT & MARINA RD LT	American Falls	025213	100.159	1721
002332	101.275	AUTOMATIC TRAFFIC COUNTER STA #78 *	American Falls			1721
002332	101.402	>>> Leaving City Limits <<<	American Falls			1721
002332	101.411	I-86 BUSINESS LOOP & HILLCREST AVE RT & LT		033191	101.074	1721
002332	101.784	>>> Entering City Limits <<<	American Falls			1721
002332	101.865	>>> Leaving City Limits <<<	American Falls			1721
002332	101.87	I-86 BUSINESS LOOP/SH-39 & POCATELLO AVE RT & LT		001270	4.08	1721
001270	4.075	POCATELLO AVE & I-86B/SH-39 LT & AH		002332	101.87	1717
001270	4.075	POCATELLO AVE & I-86B/SH-39 LT & AH		002332	101.87	1721
001270	4.166	POCATELLO AVE & WB CONNECTOR TO I-86B LT		015867	0.12	1721
001270	4.229	POCATELLO AVE & FAIRGROUNDS RD LT		019703	100	1721
001270	4.382	BEG 2011 REALIGNMENT				1721
001270	4.382	BEG 2011 REALIGNMENT				1721
001270	4.491	JCT I-86 WB ON/OFF RAMPS IC# 40		001303	0	1721
001270	4.517	BEG I-86 OVERPASS IC# 40 # 10926				1721
001270	4.575	END I-86 OVERPASS IC# 40				1721
001270	4.605	I-86 EB ON-OFF RAMPS/END I-86 BUS/LAKEVIEW RD AH		001300	0.274	1713
001270	4.605	I-86 EB ON-OFF RAMPS/END I-86 BUS/LAKEVIEW RD AH		001300	0.274	1721
I 15		Main Route One-Way Forward	Ramp			ITD District 5 Oneida County
001400	0	BEG NB OFF RAMP - WOODRUFF IC #3		001330	2.22	15
001400	0.317	CATTLE GUARD				15
001400	0.334	END NB OFF RAMP - WOODRUFF IC #3		007200	0	15
001401	0	BEG NB ON RAMP - WOODRUFF IC #3		007200	0	15
001401	0.025	CATTLE GUARD				15
001401	0.294	END NB ON RAMP - WOODRUFF IC #3		001330	2.838	15
001402	0	BEG SB OFF RAMP - WOODRUFF IC #3		001330	2.197	15
001402	0.354	CATTLE GUARD				15
001402	0.37	END SB OFF RAMP - WOODRUFF IC #3		007200	0.137	15



IDAHO TRANSPORTATION DEPARTMENT

Effective Date:
01/19/2016

MILEPOINT LOG - STATE HIGHWAY SYSTEM

Route: All Record Type: All County: All Urban Area: All
 Maint. Dist.: 5 Foreman Area: All

---Intersecting---

Segment Code	Milepoint	Description of Milepoint	City Name	Segment Code	Milepoint	FA Route Number
I 15		Main Route				
		One-Way Forward				
		Ramp				
		ITD District 5				
		Oneida County				
001403	0	BEG SB ON RAMP - WOODRUFF IC #3		007200	0.137	15
001403	0.025	CATTLE GUARD				15
001403	0.352	END SB ON RAMP - WOODRUFF IC #3		001330	2.197	15
		(Segments of I.C. No: 3)				
I 15		Main Route				
		One-Way Forward				
		Ramp				
		ITD District 5				
		Oneida County				
001256	0	BEG WB ON RAMP (SPUR) MALAD IC				15
001256	0.03	END WB ON RAMP (SPUR) MALAD IC				15
001404	0	BEG NB OFF RAMP - MALAD CITY IC #13		001330	12.485	15
001404	0.35	CATTLE GUARD				15
001404	0.364	END NB OFF RAMP - MALAD CITY IC #13		008040	0	15
001405	0	BEG NB ON RAMP - MALAD CITY IC #13		002320	0	15
001405	0.024	CATTLE GUARD				15
001405	0.483	END NB ON RAMP - MALAD CITY IC #13		001330	13.29	15
001406	0	BEG SB OFF RAMP - MALAD CITY IC #13		001330	13.332	15
001406	0.371	CATTLE GUARD				15
001406	0.376	CONNECTOR TO SH-38 LT	Malad City	006316	0	15
001406	0.376	>>> Entering City Limits <<<	Malad City			15
001406	0.447	END SB OFF RAMP - MALAD CITY IC #13	Malad City	002320	0.322	15
001407	0	BEG SB ON RAMP - MALAD CITY IC #13		002320	0.141	15
001407	0.059	CATTLE GUARD				15
001407	0.286	END SB ON RAMP - MALAD CITY IC #13		001330	12.629	15
006316	0	CONN. RD & SB OFF RAMP IC-13 RT & LT	Malad City	001406	0.336	15
006316	0.036	CONNECTOR RD & SH-38 RT & LT	Malad City	002320	0.273	15
		(Segments of I.C. No: 13)				
I 15		Main Route				
		One-Way Forward				
		Ramp				
		ITD District 5				
		Oneida County				
001408	0	BEG NB OFF RAMP - DEEP CREEK IC #17		001330	16.328	15
001408	0.193	CATTLE GUARD				15
001408	0.214	END NB OFF RAMP - DEEP CREEK IC #17		005510	100.102	15
001409	0	BEG NB ON RAMP - DEEP CREEK IC #17		005510	100.102	15
001409	0.021	CATTLE GUARD				15
001409	0.254	END NB ON RAMP - DEEP CREEK IC #17		001330	16.787	15
001410	0	BEG SB OFF RAMP - DEEP CREEK IC #17		001330	16.73	15
001410	0.168	CATTLE GUARD				15
001410	0.19	END SB OFF RAMP - DEEP CREEK IC #17		008050	3.639	15
001411	0	BEG SB ON RAMP - DEEP CREEK IC #17		005510	100	15
001411	0.021	CATTLE GUARD				15
001411	0.218	END SB ON RAMP - DEEP CREEK IC #17		001330	16.332	15
		(Segments of I.C. No: 17)				
I 15		Main Route				
		One-Way Forward				
		Ramp				
		ITD District 5				
		Oneida County				
001412	0	BEG NB OFF RAMP - DEVIL CREEK IC #22		001330	21.243	15
001412	0.258	CATTLE GUARD				15
001412	0.278	END NB OFF RAMP - DEVIL CREEK IC #22		008060	1.467	15
001413	0	BEG NB ON RAMP - DEVIL CREEK IC #22		008060	1.467	15
001413	0.022	CATTLE GUARD				15
001413	0.606	END NB ON RAMP - DEVIL CREEK IC #22		001330	22.109	15
001414	0	BEG SB OFF RAMP - DEVIL CREEK IC #22		001330	21.867	15
001414	0.344	CATTLE GUARD				15
001414	0.356	END SB OFF RAMP - DEVIL CREEK IC #22		008060	1.364	15



IDAHO TRANSPORTATION DEPARTMENT

Effective Date:
01/19/2016

MILEPOINT LOG - STATE HIGHWAY SYSTEM

Route: All Record Type: All County: All Urban Area: All
 Maint. Dist.: 5 Foreman Area: All

---Intersecting---

Segment Code	Milepoint	Description of Milepoint	City Name	Segment Code	Milepoint	FA Route Number
I 15		Main Route One-Way Forward				
		Ramp				
		ITD District 5				
		Oneida County				
001415	0	BEG SB ON RAMP - DEVIL CREEK IC #22		008060	1.364	15
001415	0.028	CATTLE GUARD				15
001415	0.335	END SB ON RAMP - DEVIL CREEK IC #22		001330	21.175	15
		(Segments of I.C. No: 22)				
I 15		Main Route One-Way Forward				
		Ramp				
		ITD District 5				
		Bannock County				
001416	0	BEG NB OFF RAMP - DOWNEY IC #31		001330	30.486	15
001416	0.401	CATTLE GUARD				15
001416	0.431	END NB OFF RAMP - DOWNEY IC #31		002340	0.162	15
001417	0	BEG NB ON RAMP - DOWNEY IC #31		002340	0.162	15
001417	0.028	CATTLE GUARD				15
001417	0.345	END NB ON RAMP - DOWNEY IC #31		001330	31.218	15
001418	0	BEG SB OFF RAMP - DOWNEY IC #31		001330	31.22	15
001418	0.352	CATTLE GUARD				15
001418	0.382	END SB OFF RAMP - DOWNEY IC #31		002340	0	15
001419	0	BEG SB ON RAMP - DOWNEY IC #31		002340	0	15
001419	0.03	CATTLE GUARD				15
001419	0.407	END SB ON RAMP - DOWNEY IC #31		001330	30.439	15
		(Segments of I.C. No: 31)				
I 15		Main Route One-Way Forward				
		Ramp				
		ITD District 5				
		Bannock County				
001420	0	BEG NB OFF RAMP - VIRGINIA IC #36		001330	35.554	15
001420	0.225	CATTLE GUARD				15
001420	0.251	NB OFF RAMP - VIRGINIA IC & US-91 LT & RT		002350	42.306	15
001420	0.279	END NB OFF RAMP - VIRGINIA IC #36		001421	0.131	15
001421	0	BEG NB ON RAMP - VIRGINIA IC #36		002350	42.123	15
001421	0.131	NB ON RAMP & END NB OFF RAMP LT		001420	0.279	15
001421	0.25	CATTLE GUARD				15
001421	0.597	END NB ON RAMP - VIRGINIA IC #36		001330	36.223	15
001422	0	BEG SB OFF RAMP - VIRGINIA IC #36		001330	36.194	15
001422	0.241	CATTLE GUARD				15
001422	0.267	END SB OFF RAMP - VIRGINIA IC #36		002350	42.486	15
001423	0	BEG SB ON RAMP - VIRGINIA IC #36		002350	42.486	15
001423	0.019	CATTLE GUARD				15
001423	0.333	END SB ON RAMP - VIRGINIA IC #36		001330	35.619	15
		(Segments of I.C. No: 36)				
I 15		Main Route One-Way Forward				
		Ramp				
		ITD District 5				
		Bannock County				
001425	0	BEG NB OFF RAMP - ARIMO IC #40	Arimo	001330	40.137	15
001425	0.16	>>> Leaving City Limits <<<	Arimo			15
001425	0.217	CATTLE GUARD				15
001425	0.231	NB OFF RAMP & CONNECTOR RD RT		031214	10	15
001425	0.265	END NB OFF RAMP - ARIMO IC #40		003140	0.724	15
001426	0	BEG NB ON RAMP - ARIMO IC #40		003140	0.724	15
001426	0.015	CATTLE GUARD				15
001426	0.325	END NB ON RAMP - ARIMO IC #40		001330	40.709	15
001427	0	BEG SB OFF RAMP - ARIMO IC #40		001330	40.742	15
001427	0.287	CATTLE GUARD				15
001427	0.298	END SB OFF RAMP - ARIMO IC #40		003140	0.854	15
001428	0	BEG SB ON RAMP - ARIMO IC #40		003140	0.854	15
001428	0.02	CATTLE GUARD				15
001428	0.193	>>> Entering City Limits <<<	Arimo			15
001428	0.272	>>> Leaving City Limits <<<	Arimo			15
001428	0.3	END SB ON RAMP - ARIMO IC #40		001330	40.155	15



IDAHO TRANSPORTATION DEPARTMENT

Effective Date:
01/19/2016

MILEPOINT LOG - STATE HIGHWAY SYSTEM

Route: All Record Type: All County: All Urban Area: All
Maint. Dist.: 5 Foreman Area: All

---Intersecting---

Segment Code	Milepoint	Description of Milepoint	City Name	Segment Code	Milepoint	FA Route Number
I 15		Main Route				
		One-Way Forward				
		Ramp				
				ITD District 5		Bannock County
031214	10	BEG CONNECTOR RAMP TO E ARIMO RD		001425	0.231	15
031214	10.056	END CONNECTOR RAMP & E ARIMO RD RT & LT		003140	0.675	15
(Segments of I.C. No: 40)						
I 15		Main Route				
		One-Way Forward				
		Ramp				
				ITD District 5		Bannock County
001429	0	BEG NB OFF RAMP - S. MCCAMMON IC #44		001330	43.787	15
001429	0.223	CATTLE GUARD				15
001429	0.239	END NB OFF RAMP - S. MCCAMMON IC #44		001340	0.109	15
001430	0	BEG NB ON RAMP - S. MCCAMMON IC #44		001340	0.109	15
001430	0.021	CATTLE GUARD				15
001430	0.273	END NB ON RAMP - S. MCCAMMON IC #44		001330	44.289	15
001431	0	BEG SB OFF RAMP - S. MCCAMMON IC #44		001330	44.257	15
001431	0.212	CATTLE GUARD				15
001431	0.227	END SB OFF RAMP - S. MCCAMMON IC #44		001340	0	15
001432	0	BEG SB ON RAMP - S. MCCAMMON IC #44		001340	0	15
001432	0.021	CATTLE GUARD				15
001432	0.259	END SB ON RAMP - S. MCCAMMON IC #44		001330	43.781	15
(Segments of I.C. No: 44)						
I 15		Main Route				
		One-Way Forward				
		Ramp				
				ITD District 5		Bannock County
001433	0	BEG NB OFF RAMP - US-30/MCCAMMON IC #47		001330	46.888	15
001433	0	BEG NB OFF RAMP - US-30/MCCAMMON IC #47		001330	46.927	15
001433	0.249	CATTLE GUARD				15
001433	0.271	END NB OFF RAMP & I-15 B McCam LT & RT/NB ON AH		001340	4.191	15
001433	0.293	CATTLE GUARD				15
(Segments of I.C. No: 47)						
I 15		SH Connector				
		One-Way Forward				
		Ramp				
				ITD District 5		Bannock County
001434	0	BEG CONN TO NB ON RAMP - US-30/MCCAMMON IC #47	Mccammon	001340	4.06	15
001434	0.015	>>> Leaving City Limits <<<	Mccammon			15
001434	0.135	CATTLE GUARD				15
001434	0.177	END CONN TO NB ON RAMP & NB ON RAMP LT		001433	0.345	15
(Segments of I.C. No: 47)						
I 15		Main Route				
		One-Way Forward				
		Ramp				
				ITD District 5		Bannock County
001434	0.177	END CONN TO NB ON RAMP & NB ON RAMP LT		001433	0.345	15
001434	0.466	END NB ON RAMP IC #47 & I-15 LT		001330	47.503	15
001435	0	BEG SB OFF RAMP - US-30/MCCAMMON IC #47		001330	47.443	15
001435	0.258	CATTLE GUARD				15
001435	0.281	END SB OFF RAMP - US-30/MCCAMMON IC #47		001340	4.338	15
001436	0	BEG SB ON RAMP - US-30/MCCAMMON IC #47		001340	4.338	15
001436	0.023	CATTLE GUARD				15
001436	0.338	END SB ON RAMP - US-30/MCCAMMON IC #47		001330	46.841	15
(Segments of I.C. No: 47)						
I 15		Main Route				
		One-Way Forward				
		Ramp				
				ITD District 5		Bannock County
001438	0	BEG NB OFF RAMP - S INKOM IC #57		001330	56.314	15
001438	0.296	CTR I-15 UNDERPASS (IC# 57) NBL # 11155		001330	56.584	15
001438	0.311	CTR I-15 UNDERPASS (IC# 57) SBL # 11160		001330	56.578	15
001438	0.453	END NB OFF RAMP - S INKOM IC #57		001350	0	15
001439	0	BEG SB ON RAMP - S INKOM IC #57		001350	0	15
001439	0.348	END SB ON RAMP - S INKOM IC #57		001330	56.337	15
(Segments of I.C. No: 57)						



IDAHO TRANSPORTATION DEPARTMENT

Effective Date:
01/19/2016

MILEPOINT LOG - STATE HIGHWAY SYSTEM

Route: All Record Type: All County: All Urban Area: All
Maint. Dist.: 5 Foreman Area: All

---Intersecting---

Segment Code	Milepoint	Description of Milepoint	City Name	Segment Code	Milepoint	FA Route Number
I 15		Main Route				
		One-Way Forward				
			Ramp			
				ITD District 5		
						Bannock County
001440	0	BEG NB ON RAMP - N INKOM IC #58	Inkom	001350	1	15
001440	0.014	CATTLE GUARD	Inkom			15
001440	0.089	>>> Leaving City Limits <<<	Inkom			15
001440	0.247	END NB ON RAMP - N INKOM IC #58		001330	57.876	15
001441	0	BEG SB OFF RAMP - N INKOM IC #58		001330	57.842	15
001441	0.118	>>> Entering City Limits <<<	Inkom			15
001441	0.223	CATTLE GUARD	Inkom			15
001441	0.231	END SB OFF RAMP - N INKOM IC #58	Inkom	001350	0.944	15
		(Segments of I.C. No: 58)				
I 15		Main Route				
		One-Way Forward				
			Ramp			
				ITD District 5		
						Bannock County
001442	0	BEG NB OFF RAMP - PORTNEUF IC #63		001330	63.051	15
001442	0.257	CATTLE GUARD				15
001442	0.277	END NB OFF RAMP - PORTNEUF IC #63		003330	3.34	15
001443	0	BEG NB ON RAMP - PORTNEUF IC #63		003330	3.34	15
001443	0.021	CATTLE GUARD				15
001443	0.393	END NB ON RAMP - PORTNEUF IC #63		001330	63.497	15
001444	0	BEG SB OFF RAMP - PORTNEUF IC #63		001330	62.881	15
001444	0.153	CATTLE GUARD				15
001444	0.166	END SB OFF RAMP - PORTNEUF IC #63		003121	100.14	15
001445	0	BEG SB ON RAMP - PORTNEUF IC #63		003121	100.14	15
001445	0.018	CATTLE GUARD				15
001445	0.31	END SB ON RAMP - PORTNEUF IC #63		001330	62.438	15
		(Segments of I.C. No: 63)				
I 15		Main Route				
		One-Way Forward				
			Ramp			
				ITD District 5		
						Bannock County
001446	0	BEG NB OFF RAMP - S POCATELLO IC #67	Pocatello	001330	66.325	15
001446	0.304	CATTLE GUARD	Pocatello			15
001446	0.328	END NB OFF RAMP - S POCATELLO IC #67	Pocatello	001360	0	15
001447	0	BEG NB ON RAMP - S POCATELLO IC #67	Pocatello	001360	0	15
001447	0.409	END NB ON RAMP - S POCATELLO IC #67	Pocatello	001330	67.037	15
001448	0	BEG SB OFF RAMP - S POCATELLO IC# 67	Pocatello	001330	67.071	15
001448	0.208	I-15 IC# 67 SB OFF RAMP & I-15B NBL RT & LT	Pocatello	001360	0.277	15
001448	0.214	I-15 IC# 67 SB OFF RAMP & I-15B SBL RT & LT	Pocatello	001361	0.277	15
001448	0.237	I-15 SB OFF RAMP & SB ON RAMP RT & LT	Pocatello	001449	0.124	15
001449	0	BEG SB ON RAMP - S POCATELLO IC #67	Pocatello	001361	0.397	15
001449	0.124	I-15 SB ON RAMP & SB OFF RAMP LT	Pocatello	001448	0.237	15
001449	0.578	END SB ON RAMP - S POCATELLO IC #67	Pocatello	001330	66.428	15
		(Segments of I.C. No: 67)				
I 15		Main Route				
		One-Way Forward				
			Ramp			
				ITD District 5		
						Bannock County
001272	0	SB OFF RAMP CONNECTOR TO CLARK ST (IC#69)	Pocatello	001453	0.361	15
001272	0.138	E CENTER ST RT & LT	Pocatello	003270	300.618	15
001272	0.201	SB ON RAMP CONNECTOR (IC#69)	Pocatello	001454	0.094	15
001451	0	BEG NB OFF RAMP - CLARK ST IC #69	Pocatello	001330	69.061	15
001451	0.277	END NB OFF RAMP - CLARK ST IC #69	Pocatello	003270	300.732	15
001452	0	BEG NB ON RAMP - CLARK ST IC #69	Pocatello	003270	300.728	15
001452	0.529	END NB ON RAMP - CLARK ST IC #69	Pocatello	001330	69.853	15
001453	0	BEG SB OFF RAMP - CLARK ST IC #69	Pocatello	001330	69.799	15
001453	0.361	SB OFF RAMP & CONNECTOR TO CLARK ST LT	Pocatello	001272	0	15
001453	0.527	END SB OFF RAMP - CLARK ST IC #69	Pocatello	003271	300.568	15



IDAHO TRANSPORTATION DEPARTMENT

Effective Date:
01/19/2016

MILEPOINT LOG - STATE HIGHWAY SYSTEM

Route: All Record Type: All County: All Urban Area: All
 Maint. Dist.: 5 Foreman Area: All

---Intersecting---

Segment Code	Milepoint	Description of Milepoint	City Name	Segment Code	Milepoint	FA Route Number
I 15		Main Route One-Way Forward				
		Ramp				
		ITD District 5				
		Bingham County				
001469	0	BEG SB ON RAMP - S BLACKFOOT IC #89		001370	0	15
001469	0.021	CATTLE GUARD				15
001469	0.577	END SB ON RAMP - S BLACKFOOT IC #89		001330	88.752	15
		(Segments of I.C. No: 89)				
I 15		Main Route One-Way Forward				
		Ramp				
		ITD District 5				
		Bingham County				
001470	0	BEG NB OFF RAMP - W BLACKFOOT IC #93	Blackfoot	001330	92.153	15
001470	0.26	NB OFF RAMP SPUR LT (W BLACKFOOT)	Blackfoot	001474	0	15
001470	0.346	END NB OFF RAMP - W BLACKFOOT IC #93	Blackfoot	002240	306.104	15
001471	0	BEG NB ON RAMP - W BLACKFOOT IC #93	Blackfoot	002240	306.085	15
001471	0.065	ON SPUR LT (W BLACKFOOT IC)	Blackfoot	001474	0.06	15
001471	0.311	END NB ON RAMP - W BLACKFOOT IC #93	Blackfoot	001330	92.674	15
001472	0	BEG SB OFF RAMP - W BLACKFOOT IC #93	Blackfoot	001330	92.662	15
001472	0.22	END SB OFF RAMP - W BLACKFOOT IC #93	Blackfoot	002240	305.868	15
001473	0	BEG SB ON RAMP - W BLACKFOOT IC #93	Blackfoot	002240	305.868	15
001473	0.245	END SB ON RAMP - W BLACKFOOT IC #93	Blackfoot	001330	92.22	15
001474	0	BEG SPUR & NB OFF RAMP (IC#93)	Blackfoot	001470	0.26	15
001474	0.031	US-26 RT & LT	Blackfoot	002240	306.092	15
001474	0.06	END SPUR AT NB ON RAMP (IC#93)	Blackfoot	001471	0.065	15
		(Segments of I.C. No: 93)				
I 15		Main Route One-Way Forward				
		Ramp				
		ITD District 5				
		Bingham County				
001475	0	BEG NB OFF RAMP - ROSE FIRTH IC #98		001330	97.584	15
001475	0.187	CATTLE GUARD				15
001475	0.199	END NB OFF RAMP - ROSE FIRTH IC #98		003540	4.96	15
001476	0	BEG NB ON RAMP - ROSE FIRTH IC #98		003540	4.965	15
001476	0.012	CATTLE GUARD				15
001476	0.262	END NB ON RAMP - ROSE FIRTH IC #98		001330	97.916	15
001477	0	BEG SB OFF RAMP - ROSE FIRTH IC #98		001330	97.527	15
001477	0.159	CATTLE GUARD				15
001477	0.172	END SB OFF RAMP - ROSE FIRTH IC #98		003540	4.654	15
001478	0	BEG SB ON RAMP - ROSE FIRTH IC #98		003540	4.651	15
001478	0.012	CATTLE GUARD				15
001478	0.276	END SB ON RAMP - ROSE FIRTH IC #98		001330	97.276	15
		(Segments of I.C. No: 98)				
I 15		Main Route One-Way Forward				
		Ramp				
		ITD District 5				
		Bingham County				
001479	0	BEG NB OFF RAMP - SHELLEY IC #108		001330	107.632	15
001479	0.22	CATTLE GUARD				15
001479	0.234	END NB OFF RAMP - SHELLEY IC #108		003580	0.099	15
001480	0	BEG NB ON RAMP - SHELLEY IC #108		003580	0.099	15
001480	0.016	CATTLE GUARD				15
001480	0.235	END NB ON RAMP - SHELLEY IC #108		001330	108.092	15
001481	0	BEG SB OFF RAMP - SHELLEY IC #108		001330	108.078	15
001481	0.177	CATTLE GUARD				15
001481	0.193	END SB OFF RAMP - SHELLEY IC #108		003580	0	15
001482	0	BEG SB ON RAMP - SHELLEY IC #108		003580	0	15
001482	0.016	CATTLE GUARD				15
001482	0.222	END SB ON RAMP - SHELLEY IC #108		001330	107.673	15
		(Segments of I.C. No: 108)				



IDAHO TRANSPORTATION DEPARTMENT

Effective Date:
01/19/2016

MILEPOINT LOG - STATE HIGHWAY SYSTEM

Route: All Record Type: All County: All Urban Area: All
Maint. Dist.: 5 Foreman Area: All

---Intersecting---

Segment Code	Milepoint	Description of Milepoint	City Name	Segment Code	Milepoint	FA Route Number
I 86	Main Route	One-Way Forward	Ramp	ITD District 5	Cassia County	
001281	0	BEG EB ON RAMP - RAFT RIVER IC #15		002311	15.417	86
001281	0.01	CATTLE GUARD				86
001281	0.329	END EB ON RAMP - RAFT RIVER IC #15		001260	15.145	86
001282	0	BEG WB OFF RAMP - RAFT RIVER IC #15		001260	15.178	86
001282	0.321	CATTLE GUARD				86
001282	0.334	END WB OFF RAMP - RAFT RIVER IC #15		002311	15.523	86
(Segments of I.C. No: 15)						
I 86	Main Route	One-Way Forward	Ramp	ITD District 5	Power County	
001284	0	BEG EB OFF RAMP - COLDWATER IC #21		001260	20.28	86
001284	0.321	END EB OFF RAMP - COLDWATER IC #21		002313	7.617	86
001285	0	BEG EB ON RAMP - COLDWATER IC #21		002313	7.617	86
001285	0.305	END EB ON RAMP - COLDWATER IC #21		001260	20.887	86
001286	0	BEG WB OFF RAMP - COLDWATER IC #21		001260	20.939	86
001286	0.321	END WB OFF RAMP - COLDWATER IC #21		002313	7.77	86
001287	0	BEG WB ON RAMP - COLDWATER IC #21		002313	7.77	86
001287	0.347	END WB ON RAMP - COLDWATER IC #21		001260	20.29	86
(Segments of I.C. No: 21)						
I 86	Main Route	One-Way Forward	Ramp	ITD District 5	Power County	
001288	0	BEG EB OFF RAMP - MASSACRE ROCKS IC #28		001260	27.646	86
001288	0.489	END EB OFF RAMP - MASSACRE ROCKS IC #28		002406	100.634	86
001289	0	BEG WB OFF RAMP - MASSACRE ROCKS IC #28		001260	28.488	86
001289	0.356	END WB OFF RAMP - MASSACRE ROCKS IC #28		002406	100.8	86
001290	0	BEG EB ON RAMP - MASSACRE ROCKS IC #28		002406	100.634	86
001290	0.473	END EB ON RAMP - MASSACRE ROCKS IC #28		001260	28.578	86
001291	0	BEG WB ON RAMP - MASSACRE ROCKS IC #28		002406	100.8	86
001291	0.527	END WB ON RAMP - MASSACRE ROCKS IC #28		001260	27.618	86
(Segments of I.C. No: 28)						
I 86	Main Route	One-Way Forward	Ramp	ITD District 5	Power County	
001292	0	BEG EB OFF RAMP - NEELEY IC #33		001260	32.29	86
001292	0.303	END EB OFF RAMP - NEELEY IC #33		002387	109.509	86
001293	0	BEG EB ON RAMP - NEELEY IC #33		002387	109.509	86
001293	0.402	END EB ON RAMP - NEELEY IC #33		001260	32.972	86
001294	0	BEG WB OFF RAMP - NEELEY IC #33		001260	33.021	86
001294	0.289	END WB OFF RAMP - NEELEY IC #33		002387	109.685	86
001295	0	BEG WB ON RAMP - NEELEY IC #33		002387	109.685	86
001295	0.556	END WB ON RAMP - NEELEY IC #33		001260	32.197	86
(Segments of I.C. No: 33)						
I 86	Main Route	One-Way Forward	Ramp	ITD District 5	Power County	
001296	0	BEG EB OFF RAMP - W AMERICAN FALLS IC #36		001260	35.94	86
001296	0.079	OVERHEAD UTILITY LINES				86
001296	0.184	CATTLE GUARD				86
001296	0.199	END EB OFF RAMP - W AMERICAN FALLS IC #36		001270	0	86
001297	0	BEG EB ON RAMP - W AMERICAN FALLS IC #36		001270	0	86
001297	0.037	CATTLE GUARD				86
001297	0.25	END EB ON RAMP - W AMERICAN FALLS IC #36		001260	36.382	86
001298	0	BEG WB OFF RAMP - W AMERICAN FALLS IC #36		001260	36.444	86
001298	0.214	CATTLE GUARD				86
001298	0.226	END WB OFF RAMP - W AMERICAN FALLS IC #36		001270	0.101	86



IDAHO TRANSPORTATION DEPARTMENT

Effective Date:
01/19/2016

MILEPOINT LOG - STATE HIGHWAY SYSTEM

Route: All Record Type: All County: All Urban Area: All
Maint. Dist.: 5 Foreman Area: All

---Intersecting---

Segment Code	Milepoint	Description of Milepoint	City Name	Segment Code	Milepoint	FA Route Number
I 86		Main Route				
		One-Way Forward				
		Ramp				
				ITD District 5		
						Power County
001299	0	BEG WB ON RAMP - W AMERICAN FALLS IC #36		001270	0.101	86
001299	0.042	CATTLE GUARD				86
001299	0.267	END WB ON RAMP - W AMERICAN FALLS IC #36		001260	35.959	86
		(Segments of I.C. No: 36)				
I 86		Main Route				
		One-Way Forward				
		Ramp				
				ITD District 5		
						Power County
001300	0	BEG EB OFF RAMP - E AMERICAN FALLS IC #40		001260	39.92	86
001300	0.274	END EB OFF I-86 IC #40 & LAKEVIEW RD RT & LT		001270	4.605	86
001301	0	BEG EB ON IC #40 & LAKEVIEW RD RT & LT		001270	4.605	86
001301	0.262	END EB ON RAMP - E AMERICAN FALLS IC #40		001260	40.42	86
001302	0	BEG WB OFF RAMP - E AMERICAN FALLS IC #40		001260	40.353	86
001302	0.269	END WB OFF I-86 IC #40 & POCATELLO AVE RT & LT		001270	4.491	86
001303	0	BEG WB ON I-86 IC #40 & POCATELLO AVE RT & LT		001270	4.491	86
001303	0.266	END WB ON RAMP - E AMERICAN FALLS IC #40		001260	39.848	86
		(Segments of I.C. No: 40)				
I 86		Main Route				
		One-Way Forward				
		Ramp				
				ITD District 5		
						Power County
001304	0	BEG EB OFF RAMP - SEAGULL BAY IC #44		001260	43.756	86
001304	0.246	CATTLE GUARD				86
001304	0.263	END EB OFF RAMP & FRONTAGE RD RT & LT (IC #44)		001270	8.62	86
001305	0	BEG EB ON RAMP - SEAGULL BAY IC #44		008130	0.106	86
001305	0.019	CATTLE GUARD				86
001305	0.26	END EB ON RAMP - SEAGULL BAY IC #44		001260	44.593	86
001306	0	BEG WB OFF RAMP - SEAGULL BAY IC #44		001260	45.264	86
001306	0.194	CATTLE GUARD				86
001306	0.294	END WB OFF RAMP - SEAGULL BAY IC #44		008140	2.646	86
001307	0	BEG WB ON RAMP - SEAGULL BAY IC #44		008140	1.996	86
001307	0.025	CATTLE GUARD				86
001307	0.259	END WB ON RAMP - SEAGULL BAY IC #44		001260	44.134	86
		(Segments of I.C. No: 44)				
I 86		Main Route				
		One-Way Forward				
		Ramp				
				ITD District 5		
						Power County
001308	0	BEG EB OFF RAMP - RAINBOW ROAD IC #49		001260	48.801	86
001308	0.343	CATTLE GUARD				86
001308	0.377	END EB OFF RAMP - RAINBOW ROAD IC #49		008150	4.122	86
001309	0	BEG EB ON RAMP - RAINBOW ROAD IC #49		008150	4.122	86
001309	0.031	CATTLE GUARD				86
001309	0.41	END EB ON RAMP - RAINBOW ROAD IC #49		001260	49.589	86
001310	0	BEG WB OFF RAMP - RAINBOW ROAD IC #49		001260	49.636	86
001310	0.396	CATTLE GUARD				86
001310	0.429	END WB OFF RAMP - RAINBOW ROAD IC #49		008150	4.274	86
001311	0	BEG WB ON RAMP - RAINBOW ROAD IC #49		008150	4.274	86
001311	0.03	CATTLE GUARD				86
001311	0.378	END WB ON RAMP - RAINBOW ROAD IC #49		001260	48.856	86
		(Segments of I.C. No: 49)				
I 86		Main Route				
		One-Way Forward				
		Ramp				
				ITD District 5		
						Power County
001312	0	BEG EB OFF RAMP - ARBON VALLEY IC #52		001260	52.225	86
001312	0.251	CATTLE GUARD				86
001312	0.287	END EB OFF RAMP - ARBON VALLEY IC #52		007420	23.634	86
001313	0	BEG EB ON RAMP - ARBON VALLEY IC #52		007420	23.634	86
001313	0.037	CATTLE GUARD				86
001313	0.322	END EB ON RAMP - ARBON VALLEY IC #52		001260	52.834	86



IDAHO TRANSPORTATION DEPARTMENT

Effective Date:
01/19/2016

MILEPOINT LOG - STATE HIGHWAY SYSTEM

Route: All Record Type: All County: All Urban Area: All
Maint. Dist.: 5 Foreman Area: All

---Intersecting---

Segment Code	Milepoint	Description of Milepoint	City Name	Segment Code	Milepoint	FA Route Number
I 86		Main Route				
		One-Way Forward				
			Ramp			
				ITD District 5		
					Power County	
001314	0	BEG WB OFF RAMP - ARBON VALLEY IC #52		001260	52.857	86
001314	0.284	CATTLE GUARD				86
001314	0.308	END WB OFF RAMP - ARBON VALLEY IC #52		007420	23.772	86
001315	0	BEG WB ON RAMP - ARBON VALLEY IC #52		007420	23.772	86
001315	0.028	CATTLE GUARD				86
001315	0.34	END WB ON RAMP - ARBON VALLEY IC #52		001260	52.24	86
(Segments of I.C. No: 52)						
I 86		Main Route				
		One-Way Forward				
			Ramp			
				ITD District 5		
					Power County	
001316	0	BEG EB OFF RAMP - AIR TERMINAL IC #56	Pocatello	001260	55.306	86
001316	0.308	CATTLE GUARD	Pocatello			86
001316	0.325	END EB OFF RAMP - AIR TERMINAL IC #56	Pocatello	008170	0.074	86
001317	0	BEG EB ON RAMP - AIR TERMINAL IC #56	Pocatello	008170	0.074	86
001317	0.018	CATTLE GUARD	Pocatello			86
001317	0.233	END EB ON RAMP - AIR TERMINAL IC #56	Pocatello	001260	55.842	86
001318	0	BEG WB OFF RAMP - AIR TERMINAL IC #56	Pocatello	001260	55.858	86
001318	0.299	CATTLE GUARD	Pocatello			86
001318	0.316	END WB OFF RAMP - AIR TERMINAL IC #56	Pocatello	008170	0.228	86
001319	0	BEG WB ON RAMP - AIR TERMINAL IC #56	Pocatello	008170	0.228	86
001319	0.028	CATTLE GUARD	Pocatello			86
001319	0.279	END WB ON RAMP - AIR TERMINAL IC #56	Pocatello	001260	55.283	86
(Segments of I.C. No: 56)						
I 86		Main Route				
		One-Way Forward				
			Ramp			
				ITD District 5		
					Power County	
001257	0	BEG EB OFF RAMP (SPUR) W POCATELLO IC				86
001257	0.038	END EB OFF RAMP (SPUR) W POCATELLO IC				86
001320	0	BEG EB OFF RAMP - W POCATELLO IC #58		001260	57.774	86
001320	0.295	CATTLE GUARD				86
001320	0.332	EB OFF RAMP & CONNECTOR RT		001257	0	86
001320	0.368	END EB OFF RAMP - W POCATELLO IC #58		002040	330.94	86
001321	0	BEG EB ON RAMP - W POCATELLO IC #58		002040	330.94	86
001321	0.022	CATTLE GUARD				86
001321	0.328	END EB ON RAMP - W POCATELLO IC #58		001260	58.458	86
001322	0	BEG WB OFF RAMP - W POCATELLO IC #58		001260	58.48	86
001322	0.338	CATTLE GUARD				86
001322	0.358	END WB OFF RAMP - W POCATELLO IC #58		002040	330.82	86
001323	0	BEG WB ON RAMP - W POCATELLO IC #58		002040	330.82	86
001323	0.033	CATTLE GUARD				86
001323	0.317	END WB ON RAMP - W POCATELLO IC #58		001260	57.818	86
(Segments of I.C. No: 58)						
I 86		Main Route				
		One-Way Forward				
			Ramp			
				ITD District 5		
					Bannock County	
001324	0	BEG EB OFF RAMP - CHUBBUCK IC #61	Chubbuck	001260	61.053	86
001324	0	BEG EB OFF RAMP - CHUBBUCK IC #61	Chubbuck	001260	61.043	86
001324	0.192	EB OFF RAMP & CONN RAMP LT	Chubbuck	030730	0	86
001324	0.237	END EB OFF RAMP & DESCENDING US-91 LT	Chubbuck	D02350	79.955	86
001325	0	BEG EB ON RAMP - CHUBBUCK IC #61	Chubbuck	002350	79.965	86
001325	0	BEG EB ON RAMP - CHUBBUCK IC #61	Chubbuck	A02350	79.952	86
001325	0.05	EB ON RAMP AND CONN RAMP LT	Chubbuck	030727	0.039	86
001325	0.198	>>> Leaving City Limits <<<	Chubbuck			86
001325	0.198	>>> Entering City Limits <<<	Pocatello			86
001325	0.311	END EB ON RAMP IC# 61 & I-86 LT	Pocatello	001260	61.593	86



IDAHO TRANSPORTATION DEPARTMENT

Effective Date:
01/19/2016

MILEPOINT LOG - STATE HIGHWAY SYSTEM

Route: All Record Type: All County: All Urban Area: All
 Maint. Dist.: 5 Foreman Area: All

---Intersecting---

Segment Code	Milepoint	Description of Milepoint	City Name	Segment Code	Milepoint	FA Route Number
186		Main Route		One-Way Forward		
			Ramp		ITD District 5	Bannock County
001326	0	BEG WB OFF RAMP - CHUBBUCK IC #61	Pocatello	001260	61.499	86
001326	0	BEG WB OFF RAMP - CHUBBUCK IC #61	Pocatello	001260	61.58	86
001326	0.037	>>> Leaving City Limits <<<	Pocatello			86
001326	0.037	>>> Entering City Limits <<<	Chubbuck			86
001326	0.185	WB OFF RAMP AND CONN RAMP LT	Chubbuck	030728	0	86
001326	0.231	END WB OFF RAMP & ASCENDING US-91 LT	Chubbuck	A02350	80.094	86
001327	0	BEG WB ON RAMP - CHUBBUCK IC #61	Chubbuck	D02350	80.094	86
001327	0	BEG WB ON RAMP - CHUBBUCK IC #61	Chubbuck	002350	80.078	86
001327	0.045	WB ON RAMP & CONN RAMP LT	Chubbuck	030729	0.038	86
001327	0.338	END WB ON RAMP IC61 & I-86 LT	Chubbuck	001260	60.946	86
(Segments of I.C. No: 61)						
186		SH Connector		One-Way Forward		
			Ramp		ITD District 5	Bannock County
030726	0	BEG CONN & EB OFF RAMP RT	Chubbuck	001324	0.192	86
030726	0.039	END CONN FRM RAMP & US91 RT	Chubbuck	A02350	80.001	86
030727	0	BEG CONN TO ON RAMP	Chubbuck	D02350	80.003	86
030727	0.039	END CONN TO ON RAMP	Chubbuck	001325	0.05	86
030728	0	BEG CONN TO US91 FRM OFF RAMP	Chubbuck	001326	0.185	86
030728	0.04	END CONN FRM OFF RAMP & US-91 RT	Chubbuck	D02350	80.052	86
030729	0	BEG CONN TO OFF RAMP & US-91 RT	Chubbuck	A02350	80.052	86
030729	0.038	END CONN & WB ON RAMP RT	Chubbuck	001327	0.045	86
(Segments of I.C. No: 61)						
186		Main Route		One-Way Forward		
			Ramp		ITD District 5	Bannock County
001329	0	BEG EB OFF RAMP - JCT I-86 #63		001260	62.315	86
001329	0.167	BEG I-86 WBL OVERPASS	# 10935			86
001329	0.183	CTR I-86 WBL OVERPASS	#10935	001260	62.55	86
001329	0.197	END I-86 WBL OVERPASS	#10935			86
001329	0.199	>>> Entering City Limits <<<	Chubbuck			86
001329	0.296	CTR I-15 SBL UNDERPASS	#11285	001330	72.107	86
001329	0.724	END EB I-86 OFF RAMP - NB I-15 IC #63	Chubbuck	001330	72.509	86
001461	0	BEG WB ON RAMP - JCT I-86 IC #63	Chubbuck	001330	72.45	86
001461	0.536	END WB ON RAMP - JCT I-86 IC #63	Chubbuck	001260	62.315	86
(Segments of I.C. No: 63)						
115		Main Route		One-Way Forward		
			POE/RA		ITD District 5	Oneida County
000048	10	BEG CHERRY CREEK NB RA	#00701	001330	6.549	15
000048	10.339	BEG 2LP CHEERY CREEK NB RA	#00701	000049	10	15
000048	10.559	END 2LP CHEERY CREEK NB RA		000049	10.318	15
000048	10.948	END CHERRY CREEK NB RA		001330	7.455	15
000049	10	BEG 2LP CHERRY CREEK NB RA	#00701	000048	10.339	15
000049	10.318	END 2LP CHERRY CREEK NB RA		000048	10.559	15
(Segments of I.C. No: 7)						
115		Main Route		One-Way Forward		
			POE/RA		ITD District 5	Bannock County
000056	10	BEG MALAD SUMMIT SB RA	#02502	001330	25.275	15
000056	10.208	BEG 2LP MALAD SUMMIT SB RA RT	#02502	000057	10	15
000056	10.3	END 2LP MALAD SUMMIT SB RA RT		000057	10.154	15
000056	10.376	>>> Leaving County Limits <<< Bannock				15
(Segments of I.C. No: 25)						
115		Main Route		One-Way Forward		
			POE/RA		ITD District 5	Oneida County
000056	10.376	>>> Entering County Limits <<< Oneida				15
000056	10.48	END MALAD SUMMIT SB RA		001330	24.806	15
(Segments of I.C. No: 25)						



IDAHO TRANSPORTATION DEPARTMENT

Effective Date:
01/19/2016

MILEPOINT LOG - STATE HIGHWAY SYSTEM

Route: All Record Type: All County: All Urban Area: All
Maint. Dist.: 5 Foreman Area: All

---Intersecting---

Segment Code	Milepoint	Description of Milepoint	City Name	Segment Code	Milepoint	FA Route Number
I 15	Main Route	One-Way Forward	POE/RA	ITD District 5	Bannock County	
000057	10	BEG 2LP MALAD SUMMIT SB RA	#02502	000056	10.208	15
000057	10.154	END 2LP MALAD SUMMIT SB RA		000056	10.3	15
(Segments of I.C. No: 25)						
I 15	Main Route	One-Way Forward	POE/RA	ITD District 5	Bannock County	
000059	10	BEG INKOM NB POE/RA	#05901	001330	58.78	15
000059	10.17	INKOM NB POE/RA & BEG 2LP INKOM NB POE/RA RT		000061	10	15
000059	10.659	END INKOM NB POE/RA		001330	59.433	15
000061	10	BEG 2LP INKOM NB POE/RA	#05901	000059	10.17	15
000061	10.219	END 2LP INKOM NB POE/RA AT HAZMAT AREA				15
(Segments of I.C. No: 59)						
I 15	Main Route	One-Way Forward	POE/RA	ITD District 5	Bannock County	
000062	10	BEG INKOM SB POE/RA	#05902	001330	59.32	15
000062	10.176	INKOM SB POE/RA & BEG 2LP INKOM SB POE/RA RT		000063	10	15
000062	10.556	END INKOM SB POE/RA		001330	58.765	15
000063	10	BEG 2LP INKOM SB POE/RA	#05902	000062	10.176	15
000063	10.177	END 2LP INKOM SB POE/RA AT HAZMAT AREA				15
(Segments of I.C. No: 60)						
I 15	Main Route	One-Way Forward	POE/RA	ITD District 5	Bingham County	
000065	10	BEG N BLACKFOOT NB RA	#10101	001330	100.731	15
000065	10.207	BEG 2LP N BLACKFOOT NB RA RT	#10101	000066	10	15
000065	10.423	END 2LP N BLACKFOOT NB RA RT		000066	10.251	15
000065	10.71	END N BLACKFOOT NB RA		001330	101.429	15
000066	10	BEG 2LP N BLACKFOOT NB RA	#10101	000065	10.207	15
000066	10.251	END 2LP N BLACKFOOT NB RA		000065	10.423	15
(Segments of I.C. No: 101)						
I 15	Main Route	One-Way Forward	POE/RA	ITD District 5	Bingham County	
000068	10	BEG N BLACKFOOT SB RA	#10102	001330	101.454	15
000068	10.675	END N BLACKFOOT SB RA		001330	100.789	15
(Segments of I.C. No: 102)						
I 86	Main Route	One-Way Forward	POE/RA	ITD District 5	Power County	
000040	10	BEG COLDWATER HILL EB RA	#01903	001260	18.84	86
000040	10.457	BEG 2LP COLDWATER HILL RA RT		000041	10	86
000040	10.506	END 2LP COLDWATER HILL RA RT		000041	10.259	86
000040	10.972	END COLDWATER HILL EB RA		001260	19.434	86
000041	10	BEG 2LP COLDWATER HILL EB RA	#01903	000040	10.457	86
000041	10.259	END 2LP COLDWATER HILL EB RA		000040	10.506	86
(Segments of I.C. No: 19)						
I 86	Main Route	One-Way Forward	POE/RA	ITD District 5	Power County	
000044	10	BEG MASSACRE ROCKS WB RA	#03101	001260	31.074	86
000044	10.284	BEG 3LP MASSACRE ROCKS RA RT	#03101	000046	10.677	86
000044	10.288	END 2LP MASSACRE ROCKS RA RT	#03101	000045	10	86
000044	10.346	END 2LP MASSACRE ROCKS RA RT		000045	10.065	86
000044	10.401	BEG 3LP MASSACRE ROCKS RA RT		000046	10	86
000044	10.679	END MASSACRE ROCKS WB RA		001260	30.411	86
000045	10	BEG 2LP MASSACRE ROCKS WB RA	#03101	000044	10.288	86
000045	10.065	END 2LP MASSACRE ROCKS WB RA		000044	10.346	86
000046	10	BEG 3LP MASSACRE ROCKS WB RA	#03101	000044	10.284	86
000046	10.688	END 3LP MASSACRE ROCKS WB RA		000044	10.401	86
(Segments of I.C. No: 31)						