



IDAHO TRANSPORTATION DEPARTMENT


Effective Date:
01/25/2016

MILEPOINT LOG - STATE HIGHWAY SYSTEM

Route: 0015 Record Type: All County: All Urban Area: All
 Maint. Dist.: All Foreman Area: All

---Intersecting---

Segment Code	Milepoint	Description of Milepoint	City Name	Segment Code	Milepoint	FA Route Number
I 15		Main Route	Ascending	Road	ITD District 5	Oneida County
001330	0	UTAH/IDAHO STATE LINE				15
001330	0.095	MAINTENANCE CROSSOVER				15
001330	1.3	AUTOMATIC TRAFFIC COUNTER STA #22	*			15
001330	1.756	MAINTENANCE CROSSOVER				15
001330	2.25	END SB ON RAMP IC# 3		001403	0.22	15
001330	2.281	BEG NB OFF RAMP IC# 3		001400	0	15
001330	2.534	BEG WOODRUFF RD OP IC# 3 NBL # 10955				15
001330	2.535	BEG WOODRUFF RD OP IC# 3 SBL # 10965				15
001330	2.54	CTR WOODRUFF RD OP IC# 3 NBL # 10955		007200	0.055	15
001330	2.55	CTR WOODRUFF RD OP IC# 3 SBL # 10965		007200	0.067	15
001330	2.565	END WOODRUFF RD OP IC# 3				15
001330	2.78	END NB ON RAMP IC# 3		001401	0.26	15
001330	2.884	BEG SB OFF RAMP IC# 3		001402	0	15
001330	3.172	MAINTENANCE CROSSOVER				15
001330	6.113	BEG SAMARIA RD OP NBL # 10970				15
001330	6.114	BEG SAMARIA RD OP SBL # 10975				15
001330	6.124	CTR SAMARIA RD OP NBL # 10970		009536	100.516	15
001330	6.125	CTR SAMARIA RD OP SBL # 10975		009536	100.492	15
001330	6.134	END SAMARIA RD OP				15
001330	6.597	BEG CHERRY CREEK NB RA #00701 RT		000048	10	15
001330	7.427	END CHERRY CREEK NB RA RT		000048	10.866	15
001330	8.582	BEG FOUR MILE RD OVERPASS # 10980				15
001330	8.584	CTR FOUR MILE RD OVERPASS # 10980		009535	100.49	15
001330	8.843	BEG FOUR MILE CREEK BRIDGE # 10985				15
001330	8.845	CTR FOUR MILE CREEK BRIDGE				15
001330	11.168	MAINTENANCE CROSSOVER				15
001330	11.321	BEG TWO MILE RD OVERPASS NBL # 10990				15
001330	11.322	BEG TWO MILE RD OVERPASS SBL # 10995				15
001330	11.332	CTR TWO MILE RD OVERPASS NBL # 10990		009534	5.56	15
001330	11.333	CTR TWO MILE RD OVERPASS SBL # 10995		009534	5.534	15
001330	11.344	END TWO MILE RD OVERPASS				15
001330	12.5	BEG NB OFF RAMP I-15 IC# 13		001404	0	15
001330	12.599	END SB ON RAMP I-15 IC# 13		001407	0.37	15
001330	12.833	BEG SH-38 OP I-15 IC# 13 NBL # 11000				15
001330	12.834	BEG SH-38 OP I-15 IC# 13 SBL # 11005				15
001330	12.848	CTR SH-38 OP I-15 IC# 13 NBL # 11000		002320	0.061	15
001330	12.849	CTR SH-38 OP I-15 IC# 13 SBL # 11005		002320	0.062	15
001330	12.866	END SH-38 OP I-15 IC# 13				15
001330	13.31	END NB ON RAMP I-15 IC# 13		001405	0.43	15
001330	13.397	BEG SB OFF RAMP I-15 IC# 13		001406	0	15
001330	13.685	MAINTENANCE CROSSOVER				15
001330	16.341	END SB ON RAMP I-15 IC# 17		001411	0.18	15
001330	16.39	BEG NB OFF RAMP I-15 IC# 17		001408	0	15
001330	16.55	CTR SH-36 UNDERPASS I-15 IC# 17 # 14095		005510	100.061	15
001330	16.75	END NB ON RAMP I-15 IC# 17		001409	0.18	15
001330	16.751	BEG SB OFF RAMP I-15 IC# 17		001410	0	15
001330	16.959	MAINTENANCE CROSSOVER				15
001330	17.196	BEG DEVILS CREEK # 11015				15
001330	19.66	CTR MACHINE PASS OVERPASS # 11020				15
001330	21.201	END SB ON RAMP I-15 IC# 22		001415	0.29	15
001330	21.3	BEG NB OFF RAMP I-15 IC# 22		001412	0	15
001330	21.509	BEG COLTON LN OP I-15 IC# 22 NBL # 11025				15
001330	21.51	BEG COLTON LN OP I-15 IC# 22 SBL # 11030				15
001330	21.523	CTR COLTON LN OP I-15 IC# 22 NBL # 11025		008060	1.44	15
001330	21.524	CTR COLTON LN OP I-15 IC# 22 SBL # 11030		008060	1.419	15
001330	21.539	END COLTON LANE OP I-15 IC# 22				15
001330	21.84	BEG SB OFF RAMP I-15 IC# 22		001414	0	15
001330	22.056	END NB ON RAMP I-15 IC# 22		001413	0.54	15
001330	22.86	MAINTENANCE CROSSOVER				15
001330	23.023	BEG BISSELL ROAD OP NBL # 11035				15



IDAHO TRANSPORTATION DEPARTMENT


Effective Date:
01/25/2016

MILEPOINT LOG - STATE HIGHWAY SYSTEM

Route: 0015 Record Type: All County: All Urban Area: All
 Maint. Dist.: All Foreman Area: All

---Intersecting---

Segment Code	Milepoint	Description of Milepoint	City Name	Segment Code	Milepoint	FA Route Number
I 15	Main Route	Ascending	Road	ITD District 5	Oneida County	
001330	23.024	BEG BISSELL ROAD OP SBL # 11040				15
001330	23.035	CTR BISSELL ROAD OP NBL # 11035				15
001330	23.036	CTR BISSELL ROAD OP SBL # 11040				15
001330	23.142	END BISSELL ROAD OP				15
001330	24.35	MALAD SUMMIT; 5574' (SIGN) RT				15
001330	24.37	AUTOMATIC TRAFFIC COUNTER STA #65 *				15
001330	24.419	CTR SUMMIT RD UP # 23425				15
001330	24.831	END MALAD SUMMIT SB REST AREA LT		000056	10.458	15
001330	24.936	>>> Leaving County Limits <<< Oneida				15
I 15	Main Route	Ascending	Road	ITD District 5	Bannock County	
001330	24.936	>>> Entering County Limits <<< Bannock				15
001330	25.275	BEG MALAD SUMMIT REST AREA #02502 LT		000056	10	15
001330	26.773	BEG MARSH VALLEY RD OP NBL # 11050				15
001330	26.774	BEG MARSH VALLEY RD OP SBL # 11055				15
001330	26.785	CTR MARSH VALLEY RD OP NBL # 11050				15
001330	26.786	CTR MARSH VALLEY RD OP SBL # 11055				15
001330	26.803	END MARSH VALLEY RD OVERPASS				15
001330	26.921	MAINTENANCE CROSSOVER				15
001330	27.7	AUTOMATIC TRAFFIC COUNTER STA #79 *				15
001330	28.08	BEG CHERRY CREEK BRIDGE # 11057				15
001330	29.427	BEG WOODLAND ROAD OP NBL # 11060				15
001330	29.428	BEG WOODLAND ROAD OP SBL # 11065				15
001330	29.44	CTR WOODLAND ROAD OP NBL # 11060				15
001330	29.441	CTR WOODLAND ROAD OP SBL # 11065				15
001330	29.459	END WOODLAND ROAD OVERPASS				15
001330	30.09	MAINTENANCE CROSSOVER				15
001330	30.178	BEG MARSH CREEK BRIDGE # 11070				15
001330	30.188	END MARSH CREEK BRIDGE				15
001330	30.52	END SB ON RAMP I-15 IC# 31		001419	0.35	15
001330	30.596	BEG NB OFF RAMP I-15 IC# 31		001416	0	15
001330	30.87	BEG DOWNEY RD OP I-15 IC# 31 NBL # 11075				15
001330	30.88	BEG DOWNEY RD OP I-15 IC# 31 SBL # 11080				15
001330	30.884	CTR DOWNEY RD OP I-15 IC# 31 NBL # 11075				15
001330	30.885	CTR DOWNEY RD OP I-15 IC# 31 SBL # 11080				15
001330	30.9	END DOWNEY RD OVERPASS I-15 IC# 31				15
001330	31.208	BEG SB OFF RAMP I-15 IC# 31		001418	0	15
001330	31.248	END NB ON RAMP I-15 IC# 31		001417	0.33	15
001330	31.43	CTR OVERHEAD UTILITY CROSSINGS				15
001330	31.605	MAINTENANCE CROSSOVER				15
001330	34.024	CTR BOWMAN RD UNDERPASS # 22060		000736	104.72	15
001330	35.255	MAINTENANCE CROSSOVER				15
001330	35.616	BEG NB OFF RAMP IC# 36		001420	0	15
001330	35.641	END SB ON RAMP IC# 36		001423	0.35	15
001330	35.9	CTR HAWKINS RD UP IC# 36 # 17485		002350	42.452	15
001330	36.194	BEG SB OFF RAMP IC# 36		001422	0	15
001330	36.207	END NB ON RAMP IC# 36		001421	0.5	15
001330	36.532	MAINTENANCE CROSSOVER				15
001330	38.429	BEG ARKANSAS CREEK # 11095				15
001330	39.519	MAINTENANCE CROSSOVER				15
001330	39.59	>>> Entering City Limits <<<	Arimo			15
001330	39.856	>>> Leaving City Limits <<<	Arimo			15
001330	40.208	END SB ON RAMP IC# 40	Arimo	001428	0.3	15
001330	40.208	>>> Entering City Limits <<<	Arimo			15
001330	40.222	BEG NB OFF RAMP IC# 40	Arimo	001425	0	15
001330	40.344	>>> Leaving City Limits <<<	Arimo			15
001330	40.451	BEG ARIMO RD OP IC# 40 NBL # 11100				15
001330	40.452	BEG ARIMO RD OP IC# 40 SBL # 11105				15
001330	40.462	CTR ARIMO RD OP IC# 40 NBL # 11100		003140	0.788	15
001330	40.463	CTR ARIMO RD OP IC# 40 SBL # 11105		003140	0.804	15



IDAHO TRANSPORTATION DEPARTMENT

Effective Date:
01/25/2016

MILEPOINT LOG - STATE HIGHWAY SYSTEM

Route: 0015

Record Type: All

County: All


Urban Area: All

Maint. Dist.: All

Foreman Area: All

---Intersecting---

Segment Code	Milepoint	Description of Milepoint	City Name	Segment Code	Milepoint	FA Route Number
I15		Main Route				
		Ascending				
		Road				
			ITD District 5			
						Bannock County
001330	40.474	END ARIMO RD OVERPASS IC# 40				15
001330	40.652	END NB ON RAMP IC# 40		001426	0.22	15
001330	40.78	BEG SB OFF RAMP IC# 40		001427	0	15
001330	41.321	MAINTENANCE CROSSOVER				15
001330	41.649	CTR MACHINE PASS OVERPASS # 11110				15
001330	43.639	MAINTENANCE CROSSOVER				15
001330	43.853	END SB ON RAMP IC# 44		001432	0.24	15
001330	43.886	BEG NB OFF RAMP IC# 44		001429	0	15
001330	44.075	CTR JENSEN RD UP IC# 44 # 12005		001340	0.055	15
001330	44.267	BEG SB OFF RAMP IC# 44		001431	0	15
001330	44.28	END NB ON RAMP IC# 44		001430	0.21	15
001330	44.636	MAINTENANCE CROSSOVER				15
001330	45.801	BEG ROBIN ROAD OP NBL # 11120				15
001330	45.802	BEG ROBIN ROAD OP SBL # 11125				15
001330	45.814	CTR ROBIN ROAD OP NBL # 11120		000738	104.001	15
001330	45.815	CTR ROBIN ROAD OP SBL # 11125		000738	103.997	15
001330	45.824	END ROBIN ROAD OVERPASS				15
001330	46.486	MAINTENANCE CROSSOVER				15
001330	46.888	BEG NB OFF RAMP IC# 47		001433	0	15
001330	47.164	CTR I-15B UNDERPASS IC# 47 # 12025		001340	4.468	15
001330	47.452	BEG SB OFF RAMP IC# 47		001435	0	15
001330	47.503	END NB ON RAMP IC# 47		001434	0.466	15
001330	47.647	MAINTENANCE CROSSOVER				15
001330	49.129	CMP DRAIN				15
001330	55.612	BEG PORTNEUF RIVER BRIDGE NBL # 11135				15
001330	55.613	BEG PORTNEUF RIVER BRIDGE SBL # 11140				15
001330	55.638	END PORTNEUF RIVER BRIDGE				15
001330	55.913	BEG OLD HWY 91/ RR OVERPASS NBL # 11145				15
001330	55.914	BEG OLD HWY 91/ RR OVERPASS SBL # 11150				15
001330	55.951	CTR OLD HWY 91/ RR OVERPASS NBL # 11145		000764	109.4	15
001330	55.952	CTR OLD HWY 91/ RR OVERPASS SBL # 11150		000764	109.401	15
001330	55.993	END OLD HWY 91/ RR OVERPASS				15
001330	56.415	BEG NB OFF RAMP IC# 57		001438	0	15
001330	56.442	END SB ON RAMP IC# 57		001439	0.31	15
001330	56.635	BEG I-15B NB OFF RMP IC# 57 NBL # 11155				15
001330	56.636	BEG I-15B NB OFF RMP IC# 57 SBL # 11160				15
001330	56.646	CTR I-15B NB OFF RMP IC# 57 NBL # 11155		001438	0.237	15
001330	56.647	CTR I-15B NB OFF RMP IC# 57 SBL # 11160		001438	0.238	15
001330	56.66	END S INKOM OVERPASS IC# 57				15
001330	56.94	>>> Entering City Limits <<<	Inkom			15
001330	57.035	BEG RAPID CREEK BRIDGE NBL # 11165	Inkom			15
001330	57.036	BEG RAPID CREEK BRIDGE SBL # 11170	Inkom			15
001330	57.065	END RAPID CREEK BRIDGE	Inkom			15
001330	57.172	BEG MAIN ST OVERPASS NBL # 11175	Inkom			15
001330	57.173	BEG MAIN ST OVERPASS SBL # 11180	Inkom			15
001330	57.183	CTR MAIN ST OVERPASS NBL # 11175	Inkom	007960	0.33	15
001330	57.184	CTR MAIN ST OVERPASS SBL # 11180	Inkom	007960	0.331	15
001330	57.193	END MAIN ST OVERPASS	Inkom			15
001330	57.685	BEG I-15B OP IC# 58 NBL # 11185	Inkom			15
001330	57.686	BEG I-15B OP IC# 58 SBL # 11190	Inkom			15
001330	57.694	CTR I-15B OP IC# 58 NBL # 11185	Inkom	001350	0.96	15
001330	57.695	CTR I-15B OP IC# 58 SBL # 11190	Inkom	001350	0.97	15
001330	57.706	END I-15B OVERPASS IC# 58	Inkom			15
001330	57.792	>>> Leaving City Limits <<<	Inkom			15
001330	57.894	BEG SB OFF RAMP IC# 58		001441	0	15
001330	57.905	END NB ON RAMP IC# 58		001440	0.22	15
001330	58.51	MAINTENANCE CROSSOVER				15
001330	58.84	BEG NB RA/POE RT		000059	10	15
001330	58.88	END INKOM SB POE/RA LT		000062	10.51	15
001330	59	BEG INKOM NB POE/RA #05901 RT		000059	10	15



IDAHO TRANSPORTATION DEPARTMENT

Effective Date:
01/25/2016

MILEPOINT LOG - STATE HIGHWAY SYSTEM

Route: 0015 Record Type: All County: All Urban Area: All
 Maint. Dist.: All Foreman Area: All

---Intersecting---

Segment Code	Milepoint	Description of Milepoint	City Name	Segment Code	Milepoint	FA Route Number
I15		Main Route				
		Ascending				
		Road				
						Bannock County
001330	59.4	BEG INKOM SB POE/RA #05902 LT		000062	10	15
001330	59.42	END INKOM NB POE/RA LT		000059	10.43	15
001330	59.63	MAINTENANCE CROSSOVER				15
001330	61.782	BEG BLACKROCK CANYON RD OP NBL # 11195				15
001330	61.783	BEG BLACKROCK CANYON RD OP SBL # 11200				15
001330	61.785	CTR BLACKROCK CANYON RD OP NBL # 11195		004679	100.761	15
001330	61.786	CTR BLACKROCK CANYON RD OP SBL # 11200		004679	100.781	15
001330	61.789	END BLACKROCK CANYON RD OVERPASS				15
001330	61.87	AUTOMATIC TRAFFIC COUNTER STA #4	*			15
001330	62.547	END SB ON RAMP IC# 63		001445	0.28	15
001330	62.94	BEG SB OFF RAMP IC# 63		001444	0	15
001330	63.023	BEG PORTNEUF RD OP IC# 63 NBL # 11205				15
001330	63.024	BEG PORTNEUF RD OP IC# 63 SBL # 11210				15
001330	63.024	>>> Entering Urban Limits <<< Pocatello-Chubbuck				15
001330	63.037	CTR PORTNEUF RD OP IC# 63 NBL # 11205		003120	1.758	15
001330	63.038	CTR PORTNEUF RD OP IC# 63 SBL # 11210		003120	1.786	15
001330	63.053	END PORTNEUF RD OP IC# 63				15
001330	63.053	BEG NB OFF RAMP IC# 63		001442	0	15
001330	63.585	END NB ON RAMP IC# 63		001443	0.4	15
001330	63.651	>>> Entering City Limits <<<	Pocatello			15
001330	63.771	MAINTENANCE CROSSOVER	Pocatello			15
001330	64.01	BEG HILDRETH RD OVERPASS # 11216	Pocatello			15
001330	64.045	CTR HILDRETH RD OVERPASS # 11216	Pocatello	000737	100.005	15
001330	64.369	>>> Leaving City Limits <<<	Pocatello			15
001330	64.377	>>> Entering City Limits <<<	Pocatello			15
001330	64.554	>>> Leaving City Limits <<<	Pocatello			15
001330	65.736	>>> Entering City Limits <<<	Pocatello			15
001330	66.175	I-15 NBL OP OF CHEYENNE VALLEY CONNECTOR #34540	Pocatello			15
001330	66.284	MAINTENANCE CROSSOVER	Pocatello			15
001330	66.431	BEG NB OFF RAMP IC# 67	Pocatello	001446	0	15
001330	66.541	END SB ON RAMP IC# 67	Pocatello	001449	0.52	15
001330	66.781	BEG I-15B OVERPASS IC# 67 NBL # 11225	Pocatello			15
001330	66.782	BEG I-15B OVERPASS IC# 67 SBL # 11230	Pocatello			15
001330	66.806	CTR I-15B OVERPASS IC# 67 NBL # 11225	Pocatello	001360	0.11	15
001330	66.807	CTR I-15B OVERPASS IC# 67 SBL # 11230	Pocatello	001360	0.14	15
001330	66.833	END I-15B OVERPASS IC# 67	Pocatello			15
001330	67.074	END NB ON RAMP IC# 67	Pocatello	001447	0.36	15
001330	67.104	BEG SB OFF RAMP IC# 67	Pocatello	001448	0	15
001330	67.678	BEG BARTON RD OVERPASS NBL # 11235	Pocatello			15
001330	67.679	BEG BARTON RD OVERPASS SBL # 11240	Pocatello			15
001330	67.688	CTR BARTON RD OVERPASS NBL # 11235	Pocatello	004595	0.442	15
001330	67.689	CTR BARTON RD OVERPASS SBL # 11240	Pocatello	004595	0.461	15
001330	67.698	END BARTON RD OVERPASS	Pocatello			15
001330	68.763	BEG BUCKSKIN RD OVERPASS NBL # 11245	Pocatello			15
001330	68.764	BEG BUCKSKIN RD OVERPASS SBL # 11250	Pocatello			15
001330	68.776	CTR BUCKSKIN RD OVERPASS NBL # 11245	Pocatello	003100	1.065	15
001330	68.777	CTR BUCKSKIN RD OVERPASS SBL # 11250	Pocatello	003100	1.075	15
001330	68.791	END BUCKSKIN RD OVERPASS	Pocatello			15
001330	69.1	END SB ON RAMP IC# 69	Pocatello	001454	0.36	15
001330	69.201	BEG NB OFF RAMP IC# 69	Pocatello	001451	0	15
001330	69.384	BEG CLARK ST OP IC# 69 NBL # 11256	Pocatello			15
001330	69.385	BEG CLARK ST OP IC# 69 SBL # 11261	Pocatello			15
001330	69.396	CTR CLARK ST OP IC# 69 NBL # 11256	Pocatello	003270	300.679	15
001330	69.397	CTR CLARK ST OP IC# 69 SBL # 11261	Pocatello	003270	300.662	15
001330	69.41	END CLARK ST OVERPASS IC# 69	Pocatello			15
001330	69.758	END NB ON RAMP IC# 69	Pocatello	001452	0.34	15
001330	69.868	BEG SB OFF RAMP IC# 69	Pocatello	001453	0	15
001330	70.45	AUTOMATIC TRAFFIC COUNTER STA #246	*	Pocatello		15
001330	70.535	CTR MONTE VISTA DRIVE UNDERPASS # 22151	Pocatello	000739	100.672	15
001330	70.669	BEG NB OFF RAMP IC# 71	Pocatello	001455	0	15



IDAHO TRANSPORTATION DEPARTMENT

Effective Date:
01/25/2016

MILEPOINT LOG - STATE HIGHWAY SYSTEM

Route: 0015

Record Type: All

County: All


Urban Area: All

Maint. Dist.: All

Foreman Area: All

---Intersecting---

Segment Code	Milepoint	Description of Milepoint	City Name	Segment Code	Milepoint	FA Route Number
I 15		Main Route				
		Ascending				
		Road				
						ITD District 5
						Bannock County
001330	70.713	END SB ON RAMP IC# 71	Pocatello	001458	0.318	15
001330	70.987	BEG I-15B OP IC# 71 NBL # 11271	Pocatello			15
001330	70.988	BEG I-15B OP IC# 71 SBL # 11276	Pocatello			15
001330	71	CTR I-15B OP IC# 71 NBL # 11271	Pocatello	001360	5.487	15
001330	71.001	CTR I-15B OP IC# 71 SBL # 11276	Pocatello	001360	5.467	15
001330	71.015	END I-15B OP IC# 71	Pocatello			15
001330	71.258	BEG SB OFF RAMP IC# 71	Pocatello	001457	0	15
001330	71.27	END NB ON RAMP IC# 71	Pocatello	001456	0.26	15
001330	71.431	MAINTENANCE CROSSOVER	Pocatello			15
001330	71.746	WB LEG OF JCT I-86 IC# 72	Pocatello	001260	62.85	15
001330	71.765	JCT WB OFF RAMP TO I-86 IC# 72	Pocatello	001260	62.85	15
001330	71.898	>>> Leaving City Limits <<<	Pocatello			15
001330	72.01	BEG I-86 WBL OVERPASS IC# 72 SBL# 11280				15
001330	72.031	CTR I-86 WBL OVERPASS IC# 72 SBL# 11280		001260	62.526	15
001330	72.05	END I-86 WBL OVERPASS SBL IC# 72				15
001330	72.121	>>> Entering City Limits <<<	Chubbuck			15
001330	72.15	BEG I-86 EB OFF RAMP OP SBL # 11285	Chubbuck			15
001330	72.172	CTR I-86 EB OFF RAMP OP SBL # 11285	Chubbuck	001329	0.138	15
001330	72.192	END I-86 EB OFF RAMP OP SBL IC # 72	Chubbuck			15
001330	72.45	WB ON RAMP IC I-86 IC# 72	Chubbuck	001461	0	15
001330	72.56	EB OFF RAMP IC I-86 IC# 72	Chubbuck	001329	0.47	15
001330	72.577	>>> Leaving City Limits <<<	Chubbuck			15
001330	72.611	CTR CHUBBUCK RD UNDERPASS SBL # 21215		003160	2.344	15
001330	72.612	CTR CHUBBUCK RD UNDERPASS NBL # 21220		003160	2.42	15
001330	72.775	AUTOMATIC TRAFFIC COUNTER STA #24 *				15
001330	73.313	MAINTENANCE CROSSOVER				15
001330	73.655	>>> Leaving Urban Limits <<< Pocatello-Chubbuck				15
001330	75.182	CTR TWO & A HALF MILE RD UP # 22155				15
001330	75.714	FORT HALL INDIAN RESERVATION BDRY (SIGN) RT				15
001330	75.714	>>> Entering Indian Reservation Limits <<< Fort Hall				15
001330	76.223	CTR MACHINE PASS OP NBL # 11305				15
001330	76.224	CTR MACHINE PASS OP SBL # 11310				15
001330	76.613	CTR MACHINE PASS OP NBL # 11315				15
001330	76.615	CTR MACHINE PASS OP SBL # 11320				15
001330	77.59	TWO AND A HALF MILE CREEK				15
001330	79.19	CTR STOCK PASS OVERPASS NBL # 11325				15
001330	79.2	CTR STOCK PASS OVERPASS SBL # 11330				15
001330	79.211	BEG FORT HALL MAIN CNL BR NBL # 11335				15
001330	79.212	BEG FORT HALL MAIN CNL BR SBL # 11340				15
001330	79.233	END FORT HALL MAIN CANAL BRIDGE				15
001330	79.252	CTR MACHINE PASS OP NBL # 11345				15
001330	79.253	CTR MACHINE PASS OP SBL # 11350				15
001330	79.411	MAINTENANCE CROSSOVER				15
001330	79.63	END SB ON RAMP IC# 80		001465	0.27	15
001330	79.669	BEG NB OFF RAMP IC# 80		001462	0	15
001330	79.817	BEG ROSS FORK CREEK NBL # 11355				15
001330	79.818	BEG ROSS FORK CREEK SBL # 11360				15
001330	79.902	CTR FORT HALL UP IC# 80 # 22160		008100	1.527	15
001330	79.903	>>> Leaving County Limits <<< Bannock				15
I 15		Main Route				
		Ascending				
		Road				
						ITD District 5
						Bingham County
001330	79.903	>>> Entering County Limits <<< Bingham				15
001330	80.079	BEG SB OFF RAMP IC# 80		001464	0	15
001330	80.14	BEG TOWN LATERAL CANAL NBL # 11370				15
001330	80.15	BEG TOWN LATERAL CANAL SBL # 11375				15
001330	80.155	END NB ON RAMP IC# 80		001463	0.25	15
001330	80.475	MAINTENANCE CROSSOVER				15
001330	80.77	CTR RR UNDERPASS # 23080				15
001330	80.885	CTR SHEEPSKIN ROAD (1100S) UP # 23085		000687	113.064	15
001330	81.93	BEG BURNS RD (900S) OP NBL # 11390				15



IDAHO TRANSPORTATION DEPARTMENT

Effective Date:
01/25/2016

MILEPOINT LOG - STATE HIGHWAY SYSTEM

Route: 0015 Record Type: All County: All Urban Area: All
 Maint. Dist.: All Foreman Area: All

---Intersecting---

Segment Code	Milepoint	Description of Milepoint	City Name	Segment Code	Milepoint	FA Route Number
I15		Main Route Ascending	Road			ITD District 5 Bingham County
001330	81.931	BEG BURNS RD (900S) OP SBL # 11395				15
001330	81.932	CTR BURNS RD (900S) OP NBL # 11390		000688	102.516	15
001330	81.933	CTR BURNS RD (900S) OP SBL # 11395		000688	102.534	15
001330	83.342	CTR MACHINE PASS UNDERPASS # 23090		000689	106.201	15
001330	85.034	OVERHEAD UTILITY CROSSING				15
001330	85.659	CTR SAND RD (450W) UNDERPASS # 23095		000690	106.313	15
001330	87.011	CTR FERRY BUTTE RD (500S) UP # 23100		003490	6.636	15
001330	87.038	BEG GIBSON CANAL BRIDGE NBL # 11415				15
001330	87.039	BEG GIBSON CANAL BRIDGE SBL # 11420				15
001330	88.062	CTR WILLIE ROAD (400S) UP # 23105		000686	100.509	15
001330	88.299	MAINTENANCE CROSSOVER				15
001330	88.47	BEG NORTH CANAL NBL # 11430				15
001330	88.48	BEG NORTH CANAL SBL # 11435				15
001330	88.728	BEG RR/I-15B OP IC# 89 SBL # 11440				15
001330	88.729	BEG RR/I-15B OP IC# 89 NBL # 11445				15
001330	88.763	CTR RR/I-15B OP IC# 89 SBL # 11440		001370	0.085	15
001330	88.764	CTR RR/I-15B OP IC# 89 NBL # 11445		001370	0.115	15
001330	88.801	END RR/I-15B OVERPASS IC# 89				15
001330	88.851	END SB ON RAMP IC# 89		001469	0.57	15
001330	88.87	BEG NB OFF RAMP IC# 89		001466	0	15
001330	89.156	END NB ON RAMP IC# 89		001467	0.3	15
001330	89.162	BEG SB OFF RAMP IC# 89		001468	0	15
001330	89.388	MAINTENANCE CROSSOVER				15
001330	90.341	BEG BLACKFOOT RIVER BRIDGE NBL # 11450				15
001330	90.342	BEG BLACKFOOT RIVER BRIDGE SBL # 11455				15
001330	90.356	FORT HALL INDIAN RESERVATION BOUNDARY				15
001330	90.37	END BLACKFOOT RIVER BRIDGE				15
001330	90.395	>>> Entering Urban Limits <<< Blackfoot				15
001330	90.412	>>> Leaving Indian Reservation Limits <<< Fort Hall				15
001330	91.192	CTR RIVERTON RD (300S) UP # 21720		003510	8.02	15
001330	91.453	MAINTENANCE CROSSOVER				15
001330	91.506	>>> Entering City Limits <<<	Blackfoot			15
001330	91.859	>>> Leaving City Limits <<<	Blackfoot			15
001330	92.113	>>> Entering City Limits <<<	Blackfoot			15
001330	92.206	BEG RR/W BRIDGE ST OVERPASS NBL # 11465	Blackfoot			15
001330	92.207	BEG RR/W BRIDGE ST OVERPASS SBL # 11470	Blackfoot			15
001330	92.224	CTR RR/W BRIDGE ST OVERPASS NBL # 11465	Blackfoot	003611	0.924	15
001330	92.232	CTR RR/W BRIDGE ST OVERPASS SBL # 11470	Blackfoot	003611	0.934	15
001330	92.262	END RR/W BRIDGE ST OVERPASS	Blackfoot			15
001330	92.3	BEG NB OFF RAMP IC# 93	Blackfoot	001470	0	15
001330	92.317	END SB ON RAMP IC# 93	Blackfoot	001473	0.22	15
001330	92.51	BEG US-26 OP IC# 93 NBL # 11475	Blackfoot			15
001330	92.511	BEG US-26 OP IC# 93 SBL # 11480	Blackfoot			15
001330	92.525	CTR US-26 OP IC# 93 NBL # 11475	Blackfoot	002240	305.99	15
001330	92.526	CTR US-26 OP IC# 93 SBL # 11480	Blackfoot	002240	305.97	15
001330	92.542	END US-26 OVERPASS IC# 93	Blackfoot			15
001330	92.734	BEG SB OFF RAMP IC# 93	Blackfoot	001472	0	15
001330	92.748	END NB ON RAMP IC# 93	Blackfoot	001471	0.26	15
001330	93.085	MAINTENANCE CROSSOVER	Blackfoot			15
001330	94.371	BEG SNAKE RV; BLACKFOOT BR NBL # 11486	Blackfoot			15
001330	94.372	BEG SNAKE RV; BLACKFOOT BR SBL # 11491	Blackfoot			15
001330	94.514	>>> Leaving City Limits <<<	Blackfoot			15
001330	94.526	END SNAKE RIVER; BLACKFOOT BRIDGE				15
001330	94.582	BEG DANSKIN CANAL BRIDGE NBL # 11495				15
001330	94.583	BEG DANSKIN CANAL BRIDGE SBL # 11500				15
001330	94.722	CTR PORTERVILLE RD (200N) UP # 23125		003500	16.9	15
001330	95.02	BEG RIVERSIDE CNL BRIDGE NBL # 11510				15
001330	95.03	BEG RIVERSIDE CNL BRIDGE SBL # 11515				15
001330	95.038	END RIVERSIDE CANAL BRIDGE				15
001330	95.787	BEG RIVERSIDE CNL BRIDGE NBL # 11520				15



IDAHO TRANSPORTATION DEPARTMENT

Effective Date:
01/25/2016

MILEPOINT LOG - STATE HIGHWAY SYSTEM

Route: 0015

Record Type: All

County: All


Urban Area: All

Maint. Dist.: All

Foreman Area: All

---Intersecting---

Segment Code	Milepoint	Description of Milepoint	City Name	Segment Code	Milepoint	FA Route Number
I 15		Main Route				
		Ascending	Road			
						ITD District 5
						Bingham County
001330	95.788	BEG RIVERSIDE CNL BRIDGE SBL # 11525				15
001330	95.984	>>> Leaving Urban Limits <<< Blackfoot				15
001330	96.06	ATR #64 -- ROSE ROAD				15
001330	96.107	CTR ROSE ROAD (150W) UNDERPASS # 19226		003540	2.622	15
001330	97.071	MAINTENANCE CROSSOVER				15
001330	97.285	BEG RIVERSIDE CANAL BRIDGE NBL # 11535				15
001330	97.286	BEG RIVERSIDE CANAL BRIDGE SBL # 11540				15
001330	97.358	END SB ON RAMP IC# 98		001478	0.27	15
001330	97.606	BEG SB OFF RAMP IC# 98		001477	0	15
001330	97.681	CTR LAMBERT RD (450N) UP IC# 98 # 23130		003540	4.766	15
001330	97.74	BEG NB OFF RAMP IC# 98		001475	0	15
001330	97.992	END NB ON RAMP IC# 98		001476	0.23	15
001330	98.042	MAINTENANCE CROSSOVER				15
001330	98.301	BEG ABERDN-SPRINGFLD CNL BR NBL # 11550				15
001330	98.302	BEG ABERDN-SPRINGFLD CNL BR SBL # 11555				15
001330	98.324	END ABERDN-SPRINGFLD CANAL BRIDGE				15
001330	98.336	BEG PEOPLES CANAL BRIDGE NBL # 11560				15
001330	98.337	BEG PEOPLES CANAL BRIDGE SBL # 11565				15
001330	98.37	BEG 15 W RD OVERPASS NBL # 11570				15
001330	98.371	CTR 15 W RD OVERPASS NBL # 11570		000698	100.123	15
001330	98.38	BEG 15 W RD OVERPASS SBL # 11575				15
001330	98.381	CTR 15 W RD OVERPASS SBL # 11575		000698	100.142	15
001330	99.41	BEG LAVA SIDE CANAL BRIDGE NBL # 11580				15
001330	99.42	BEG LAVA SIDE CANAL BRIDGE SBL # 11585				15
001330	99.488	CTR LAVASIDE RD N (600N) UP # 23135		000697	100.667	15
001330	100.433	MAINTENANCE CROSSOVER				15
001330	100.87	BEG N BLACKFOOT NB RA #10101 RT		000065	10	15
001330	100.887	END N BLACKFOOT SB REST AREA LT		000068	10.65	15
001330	101.497	END N BLACKFOOT NB REST AREA RT		000065	10.64	15
001330	101.53	BEG N BLACKFOOT SB RA #10202 LT		000068	10	15
001330	104.202	MAINTENANCE CROSSOVER				15
001330	105.047	CTR MACHINE PASS OVERPASS NBL # 11595				15
001330	105.048	CTR MACHINE PASS OVERPASS SBL # 11600				15
001330	105.164	OVERHEAD UTILITY CROSSING				15
001330	106.702	CTR BASELINE RD (1200 N) UP # 23170		000721	101.06	15
001330	107.53	MAINTENANCE CROSSOVER				15
001330	107.767	BEG NB OFF RAMP IC# 108		001479	0	15
001330	107.778	END SB ON RAMP IC# 108		001482	0.19	15
001330	107.99	CTR RIVER RD (1500 W) UP IC# 108 # 19265		003580	0.071	15
001330	108.141	BEG SB OFF RAMP IC# 108		001481	0	15
001330	108.153	END NB ON RAMP IC# 108		001480	0.18	15
001330	108.45	BEG WESTERN CANAL BRIDGE NBL # 11615				15
001330	108.46	BEG WESTERN CANAL BRIDGE SBL # 11620				15
001330	109.35	OVERHEAD UTILITY CROSSING				15
001330	109.533	BEG DRAIN DITCH CNL BRIDGE NBL # 11625				15
001330	109.534	BEG DRAIN DITCH CNL BRIDGE SBL # 11630				15
001330	110.21	OVERHEAD UTILITY CROSSING				15
001330	110.391	CTR WOODVILLE RD (1550N) UP # 23175		008110	3.471	15
001330	110.797	BEG WOODVILLE CANAL NBL # 11640				15
001330	110.798	BEG WOODVILLE CANAL SBL # 11645				15
001330	111.641	CTR COUNTY LINE RD (1600 N) UP # 23180		000722	100.449	15
001330	111.844	MAINTENANCE CROSSOVER				15
001330	111.859	>>> Leaving County Limits <<< Bingham				15
I 15		Main Route				
		Ascending	Road			
						ITD District 6
						Bonneville County
001330	111.859	>>> Entering County Limits <<< Bonneville				15
001330	112.987	END SB ON RAMP IC# 113		001486	0.23	15
001330	113.015	BEG NB OFF RAMP IC# 113		001483	0	15
001330	113.212	CTR I-15B UP IC# 113 # 12096		004050	1.102	15
001330	113.412	BEG SB OFF RAMP IC# 113		001485	0	15



IDAHO TRANSPORTATION DEPARTMENT

Effective Date:
01/25/2016

MILEPOINT LOG - STATE HIGHWAY SYSTEM

Route: 0015 Record Type: All County: All Urban Area: All
 Maint. Dist.: All Foreman Area: All

---Intersecting---

Segment Code	Milepoint	Description of Milepoint	City Name	Segment Code	Milepoint	FA Route Number
I15		Main Route				
		Ascending				
		Road				
						Bonneville County
001330	113.44	END NB ON RAMP IC# 113		001484	0.23	15
001330	113.669	MAINTENANCE CROSSOVER				15
001330	113.955	BEG BAIN CANAL BRIDGE NBL # 11665				15
001330	113.956	BEG BAIN CANAL BRIDGE SBL # 11670				15
001330	114.47	BEG BAIN CANAL BRIDGE NBL # 11675				15
001330	114.471	BEG BAIN CANAL BRIDGE SBL # 11680				15
001330	114.5	CTR NEW SWEDEN SCHOOL RD UP # 31375		004030	2.855	15
001330	114.645	ATR #176 -- NEW SWEDEN				15
001330	115.577	END SB ON RAMP I-15 IC# 116 LT		030885	10	15
001330	115.61	BEG NB OFF RAMP I-15 IC# 116 RT		030882	10	15
001330	115.656	>>> Entering City Limits <<<	Idaho Falls			15
001330	115.807	BEG SIDEHILL CANAL BRIDGE SBL # 11690	Idaho Falls			15
001330	115.808	BEG SIDEHILL CANAL BRIDGE NBL # 11695	Idaho Falls			15
001330	115.815	END SIDEHILL CANAL BRIDGE	Idaho Falls			15
001330	115.818	>>> Entering Urban Limits <<< Idaho Falls	Idaho Falls			15
001330	115.89	CTR SUNNYSIDE RD (I-15B) UNDERPASS # 21614	Idaho Falls			15
001330	116.164	BEG SB OFF RAMP I-15 IC# 116 LT	Idaho Falls	030884	10.33	15
001330	116.201	END NB ON RAMP I-15 IC# 116 RT	Idaho Falls	030883	10.3	15
001330	116.513	BEG PORTER CANAL BRIDGE NBL # 11705	Idaho Falls			15
001330	116.514	BEG PORTER CANAL BRIDGE SBL # 11710	Idaho Falls			15
001330	116.52	END PORTER CANAL BRIDGE	Idaho Falls			15
001330	116.775	>>> Leaving City Limits <<<	Idaho Falls			15
001330	117.983	>>> Entering City Limits <<<	Idaho Falls			15
001330	118.034	CTR PANCHERI DR UNDERPASS # 21555	Idaho Falls	003980	3.812	15
001330	118.079	>>> Leaving City Limits <<<	Idaho Falls			15
001330	118.193	MAINTENANCE CROSSOVER				15
001330	118.364	BEG NB OFF RAMP IC# 118		001487	0	15
001330	118.398	END SB ON RAMP IC# 118		001490	0.231	15
001330	118.504	>>> Entering City Limits <<<	Idaho Falls			15
001330	118.532	BEG BROADWAY ST OP IC# 118 NBL # 11720	Idaho Falls			15
001330	118.533	BEG BROADWAY ST OP IC# 118 SBL # 11725	Idaho Falls			15
001330	118.543	CTR BROADWAY ST OP IC# 118 NBL # 11720	Idaho Falls	001380	7.149	15
001330	118.544	CTR BROADWAY ST OP IC# 118 SBL # 11725	Idaho Falls	001380	7.187	15
001330	118.559	END BROADWAY ST OVERPASS IC# 118	Idaho Falls			15
001330	118.58	END SB ON RAMP IC# 118	Idaho Falls	001491	0.23	15
001330	118.699	END NB ON RAMP IC# 118	Idaho Falls	001488	0.16	15
001330	118.803	BEG SB OFF RAMP IC# 118	Idaho Falls	001489	0	15
001330	118.881	BEG NB OFF RAMP IC# 119	Idaho Falls	001493	0	15
001330	119.103	CTR US-20 UNDERPASS IC# 119 # 12310	Idaho Falls	002070	307.584	15
001330	119.123	END SB ON RAMP IC# 119	Idaho Falls	001496	0.25	15
001330	119.318	END NB ON RAMP IC# 119	Idaho Falls	001494	0.23	15
001330	119.349	BEG SB OFF RAMP IC# 119	Idaho Falls	001495	0	15
001330	119.49	MAINTENANCE CROSSOVER	Idaho Falls			15
001330	120.88	>>> Leaving Urban Limits <<< Idaho Falls	Idaho Falls			15
001330	120.899	>>> Leaving City Limits <<<	Idaho Falls			15
001330	121.608	CTR N CHURCH FARM RD (49TH N) UP# 31385		002542	105.742	15
001330	121.883	MAINTENANCE CROSSOVER				15
001330	122.554	BEG GREAT WESTERN CNL BRIDGE NBL# 11740				15
001330	122.555	BEG GREAT WESTERN CNL BRIDGE SBL# 11745				15
001330	122.561	END GREAT WESTERN CANAL BRIDGE				15
001330	122.632	CTR MACHINE PASS OP NBL # 11750				15
001330	122.641	CTR MACHINE PASS OP SBL # 11755				15
001330	123.28	BEG CANAL NBL # 11760				15
001330	123.29	BEG CANAL SBL # 11765				15
001330	123.753	CTR PAYNE RD (81ST N) UP # 31390		000859	108.095	15
001330	124.647	BEG CANAL NBL # 11775				15
001330	124.648	BEG CANAL SBL # 11780				15
001330	125.673	CTR TWIN BUTTE RD (113TH N) UP # 31395		000860	114.317	15
001330	126.04	CTR MACHINE PASS OP NBL # 11790				15
001330	126.041	CTR MACHINE PASS OP SBL # 11795				15



IDAHO TRANSPORTATION DEPARTMENT


Effective Date:
01/25/2016

MILEPOINT LOG - STATE HIGHWAY SYSTEM

Route: 0015 Record Type: All County: All Urban Area: All
 Maint. Dist.: All Foreman Area: All

---Intersecting---

Segment Code	Milepoint	Description of Milepoint	City Name	Segment Code	Milepoint	FA Route Number
I 15	Main Route	Ascending	Road	ITD District 6	Bonneville County	
001330	127.25	MAINTENANCE CROSSOVER				15
001330	127.318	BEG NB OFF RAMP IC# 128		001498	0	15
001330	127.322	END SB ON RAMP IC# 128		001501	0.22	15
001330	127.515	BEG OSGOOD RD OP IC# 128 NBL # 11800				15
001330	127.516	BEG OSGOOD RD OP IC# 128 SBL # 11805				15
001330	127.525	CTR OSGOOD RD OP IC# 128 NBL # 11800		003900	0.17	15
001330	127.526	CTR OSGOOD RD OP IC# 128 SBL # 11805		003900	0.171	15
001330	127.536	END OSGOOD RD OVERPASS IC# 128				15
001330	127.674	BEG SB OFF RAMP IC# 128		001500	0	15
001330	127.681	END NB ON RAMP IC# 128		001499	0.16	15
001330	127.681	>>> Leaving County Limits <<< Bonneville				15
I 15	Main Route	Ascending	Road	ITD District 6	Jefferson County	
001330	127.681	>>> Entering County Limits <<< Jefferson				15
001330	127.681	END NB ON RAMP IC# 128		001499	0.16	15
001330	127.965	MAINTENANCE CROSSOVER				15
001330	129.929	BEG BUTTE MARKET LAKE CNL BR NBL# 11810				15
001330	129.93	BEG BUTTE MARKET LAKE CNL BR SBL# 11815				15
001330	129.993	CTR MCCARTY RD (200N) UNDERPASS # 32615		001863	106.194	15
001330	130.83	MAINTENANCE CROSSOVER				15
001330	132.172	CTR STIBAL RD (E 400 N) UNDERPASS # 32620		001855	111.284	15
001330	132.78	AUTOMATIC TRAFFIC COUNTER STA #61	*			15
001330	133.889	MAINTENANCE CROSSOVER				15
001330	134.288	BEG MARKET LAKE CNL BRIDGE NBL # 11830				15
001330	134.289	BEG MARKET LAKE CNL BRIDGE SBL # 11835				15
001330	134.37	BEG NB OFF RAMP IC# 135		001502	0	15
001330	134.382	END SB ON RAMP IC# 135		001505	0.22	15
001330	134.568	CTR SH-48 UNDERPASS IC# 135 # 14431		002440	0.033	15
001330	134.62	BEG BILL LARSEN CANAL # 11845				15
001330	134.779	END NB ON RAMP IC# 135		001503	0.22	15
001330	134.79	BEG SB OFF RAMP IC# 135		001504	0	15
001330	134.973	MAINTENANCE CROSSOVER				15
001330	136.395	CTR DIAMOND RD (800N) UNDERPASS # 32625		001862	103.237	15
001330	140.774	OVERHEAD UTILITY CROSSING				15
001330	141.69	OFF RAMP TO TURNOUT AREA RT				15
001330	141.86	ON RAMP FROM TURNOUT AREA LT				15
001330	142	ON RAMP FROM TURNOUT AREA RT				15
001330	142.33	OFF RAMP TO TURNOUT AREA LT				15
001330	142.81	BEG NB OFF RAMP IC# 143		001506	0	15
001330	142.821	END SB ON RAMP IC# 143		001509	0.27	15
001330	142.995	CTR SH-33 UNDERPASS IC# 143 # 16641		002460	58.861	15
001330	143.187	END NB ON RAMP IC# 143		001507	0.2	15
001330	143.21	BEG SB OFF RAMP IC# 143		001508	0	15
001330	143.44	BEG SB OFF RAMP 2ND LOOP SAGE JCT POE		000081	10	15
001330	143.463	MAINTENANCE CROSSOVER				15
001330	145.18	CTR MACHINE PASS OVERPASS NBL # 11860				15
001330	145.19	CTR MACHINE PASS OVERPASS SBL # 11865				15
001330	147.794	CTR ORAM RD (1900 N) UNDERPASS # 32630		001853	109.44	15
001330	149.177	MAINTENANCE CROSSOVER				15
001330	149.443	BEG NB OFF RAMP IC# 150		001510	0	15
001330	149.456	END SB ON RAMP IC# 150		001513	0.16	15
001330	149.471	>>> Entering City Limits <<<	Hamer			15
001330	149.519	>>> Leaving City Limits <<<	Hamer			15
001330	149.613	CTR HAMER RD (2100N) UP IC# 150 # 32635		008200	7.592	15
001330	149.77	END NB ON RAMP IC# 150		001511	0.16	15
001330	149.787	BEG SB OFF RAMP IC# 150		001512	0	15
001330	152.434	CTR CAMAS REFUGE RD (2350N) UP # 32640		001857	102.181	15
001330	154.185	BEG CAMAS CREEK BRIDGE NBL # 11885				15
001330	154.186	BEG CAMAS CREEK BRIDGE SBL # 11890				15
001330	154.493	BEG BEAVER CREEK BRIDGE SBL # 11895				15



IDAHO TRANSPORTATION DEPARTMENT

Effective Date:
01/25/2016

MILEPOINT LOG - STATE HIGHWAY SYSTEM

Route: 0015

Record Type: All

County: All

Urban Area: All

Maint. Dist.: All

Foreman Area: All

---Intersecting---

Segment Code	Milepoint	Description of Milepoint	City Name	Segment Code	Milepoint	FA Route Number
I 15		Main Route				
		Ascending				
		Road				
						ITD District 6
						Jefferson County
001330	154.494	BEG BEAVER CREEK BRIDGE NBL # 11900				15
001330	155.761	BEG FRONTAGE RD OVERPASS # 11905				15
001330	155.781	CULVERT				15
001330	155.784	CTR FRONTAGE RD OVERPASS # 11905		006694	100.037	15
001330	158.407	MAINTENANCE CROSSOVER				15
001330	158.413	BEG FRONTAGE RD OVERPASS # 11910				15
001330	158.415	CTR FRONTAGE RD OVERPASS # 11910		009954	100.027	15
001330	158.83	>>> Leaving County Limits <<< Jefferson				15
I 15		Main Route				
		Ascending				
		Road				
						ITD District 6
						Clark County
001330	158.83	>>> Entering County Limits <<< Clark				15
001330	159.164	BEG BEAVER CREEK BRIDGE # 11915				15
001330	163.074	CMP DRAIN PIPE				15
001330	163.283	CULVERT				15
001330	163.404	BEG BEAVER CREEK BRIDGE # 11920				15
001330	164.81	OVERHEAD SIGN				15
001330	166.064	>>> Entering City Limits <<<	Dubois			15
001330	166.449	MAINTENANCE CROSSOVER	Dubois			15
001330	166.746	BEG NB OFF RAMP IC# 167	Dubois	001514	0	15
001330	166.746	>>> Leaving City Limits <<<	Dubois			15
001330	166.746	>>> Entering County Limits <<< Clark	Dubois			15
001330	166.746	>>> Entering City Limits <<<	Dubois			15
001330	166.785	END SB ON RAMP IC# 167	Dubois	001517	0.23	15
001330	167.038	CTR SH-22 UNDERPASS IC# 167 # 12990	Dubois	002470	68.528	15
001330	167.305	BEG SB OFF RAMP IC# 167	Dubois	001516	0	15
001330	167.318	END NB ON RAMP IC# 167	Dubois	001515	0.23	15
001330	167.32	>>> Leaving City Limits <<<	Dubois			15
001330	167.844	BEG TURNOUT RT				15
001330	167.905	CATTLE PASS				15
001330	167.983	END TURNOUT RT				15
001330	167.993	MAINTENANCE CROSSOVER				15
001330	169.517	CATTLE PASS				15
001330	170.684	BEG BEAVER CREEK BRIDGE NBL # 11930				15
001330	170.685	BEG BEAVER CREEK BRIDGE SBL # 11931				15
001330	171.483	END SB ON RAMP IC# 172		008582	0.48	15
001330	172.004	CTR SHEEP STATION RD UP IC# 172 # 31616		008210	1.16	15
001330	172.032	BEG NB OFF RAMP IC# 172		001520	0	15
001330	172.28	BEG SB OFF RAMP IC# 172		008581	0	15
001330	172.291	END NB ON RAMP IC# 172		001518	0.36	15
001330	174.445	CATTLE PASS				15
001330	175.82	BEG BEAVER CREEK BRIDGE # 11933				15
001330	176	AUTOMATIC TRAFFIC COUNTER STA #73 *				15
001330	177.86	ATR #173 -- DUBOIS WIM				15
001330	178.59	BEG OLD HWY 91 OVERPASS # 11940				15
001330	178.596	END OLD HWY 91 OVERPASS				15
001330	178.628	CTR OLD HWY 91 OVERPASS # 11940		000994	112.366	15
001330	178.87	MAINTENANCE CROSSOVER				15
001330	180.156	>>> Entering City Limits <<<	Spencer			15
001330	180.212	END SB ON RAMP IC# 180	Spencer	001525	0.17	15
001330	180.239	BEG NB OFF RAMP IC# 180	Spencer	001522	0	15
001330	180.379	BEG SPENCER RD OP IC# 180 NBL # 11945	Spencer			15
001330	180.38	BEG SPENCER RD OP IC# 180 SBL # 11950	Spencer			15
001330	180.389	CTR SPENCER RD OP IC# 180 NBL # 11945	Spencer	005210	0.005	15
001330	180.39	CTR SPENCER RD OP IC# 180 SBL # 11950	Spencer	005210	0.003	15
001330	180.401	END SPENCER RD OVERPASS IC# 180	Spencer			15
001330	180.524	BEG SB OFF RAMP IC# 180	Spencer	001524	0	15
001330	180.59	END NB ON RAMP IC# 180	Spencer	001523	0.2	15
001330	181.158	TARGHEE NATIONAL FOREST BOUNDARY (SIGN) RT	Spencer			15
001330	181.987	11 FT CULVERT	Spencer			15
001330	182.06	BEG TURNOUT RT	Spencer			15



IDAHO TRANSPORTATION DEPARTMENT

Effective Date:
01/25/2016

MILEPOINT LOG - STATE HIGHWAY SYSTEM

Route: 0015 Record Type: All County: All Urban Area: All
 Maint. Dist.: All Foreman Area: All

---Intersecting---

Segment Code	Milepoint	Description of Milepoint	City Name	Segment Code	Milepoint	FA Route Number
I 15	Main Route	Ascending	Road	ITD District 6	Clark County	
001330	182.168	BEG BEAVER CREEK BRIDGE # 11955	Spencer			15
001330	182.28	END TURNOUT RT	Spencer			15
001330	182.44	BEG TURNOUT RT	Spencer			15
001330	182.5	END TURNOUT RT	Spencer			15
001330	183.32	BEG BEAVER CREEK BRIDGE # 11960	Spencer			15
001330	184.202	>>> Leaving City Limits <<<	Spencer			15
001330	184.23	BEG NB OFF RAMP IC# 184		001526	0	15
001330	184.35	END SB ON RAMP IC# 184		001529	0.13	15
001330	184.398	BEG STODDARD CR RD OP IC#184 NBL# 11965				15
001330	184.399	BEG STODDARD CR RD OP IC#184 SBL# 11970				15
001330	184.407	CTR STODDARD CR RD OP IC#184 NBL# 11965		008230	1.407	15
001330	184.408	CTR STODDARD CR RD OP IC#184 SBL# 11970		008230	1.35	15
001330	184.418	END STODDARD CR RD OVERPASS IC#184				15
001330	184.57	BEG SB OFF RAMP IC# 184		001528	0	15
001330	184.703	END NB ON RAMP IC# 184		001527	0.34	15
001330	187.119	BEG OLD HWY 91 OVERPASS # 11975				15
001330	187.125	END OLD HWY 91 OVERPASS				15
001330	187.136	CTR OLD HWY 91 OVERPASS # 11975		008220	7.006	15
001330	187.687	PLEASANT VALLEY CREEK				15
001330	188.111	CTR MACHINE PASS # 11980				15
001330	188.117	END SCHOOL SECTION RD OVERPASS				15
001330	188.356	TARGHEE NATIONAL FOREST BOUNDARY (SIGN) RT				15
001330	188.814	OVERHEAD UTILITY CROSSING				15
001330	189.113	IDAHO CREEK				15
001330	189.25	MAINTENANCE CROSSOVER				15
001330	189.613	END SB ON RAMP IC# 190		001533	0.24	15
001330	189.622	BEG NB OFF RAMP IC# 190		001530	0	15
001330	189.846	BEG HUMPHREY RD OP IC# 190 NBL # 11985				15
001330	189.847	BEG HUMPHREY RD OP IC# 190 SBL # 11986				15
001330	189.857	CTR HUMPHREY RD OP IC# 190 NBL # 11985		008240	0.08	15
001330	189.858	CTR HUMPHREY RD OP IC# 190 SBL # 11986		008240	0.079	15
001330	189.868	END HUMPHREY RD OVERPASS IC# 190				15
001330	190.058	BEG SB OFF RAMP IC# 190		001532	0	15
001330	190.111	END NB ON RAMP IC# 190		001531	0.23	15
001330	190.84	CTR ROSE RANCH RD OVERPASS # 11990		010643	100.34	15
001330	190.847	BEG ROSE RANCH RD OVERPASS # 11990				15
001330	190.852	END ROSE RANCH RD OVERPASS				15
001330	192.028	BEG MODOC CREEK # 11995				15
001330	192.452	CTR MODOC RD OVERPASS # 12000		001007	100.712	15
001330	192.452	BEG MODOC RD OVERPASS # 12000				15
001330	192.457	END MODOC RD OVERPASS				15
001330	193.428	CMP DRAIN PIPE				15
001330	195.53	MAINTENANCE CROSSOVER				15
001330	196	IDAHO/MONTANA STATE LINE				15
I 15	SH Connector	One-Way Forward	Road	ITD District 5	Bannock County	
031216	100	BEG CONNECTOR TO I-15B & US-30 RT & LT	Pocatello	002040	335.727	7181
031216	100.108	END CONNECTOR FROM US-30 & I-15B RT & LT	Pocatello	001360	3.395	7181
I 15	SH Connector	One-Way Reverse	Road	ITD District 5	Bannock County	
031217	100	BEG CONN TO US-30 & I-15B RT & LT	Pocatello	001360	3.525	7181
031217	100.09	RR XING # 811528D	Pocatello			7181
031217	100.123	END CONN FROM I-15B & US-30 RT & LT	Pocatello	002040	335.729	7181
I 15	Business Loop	Ascending	Road	ITD District 5	Bannock County	
001340	0	JCT I-15 SB ON/OFF RAMPS IC# 44		001431	0.19	1752
001340	0.033	BEG I-15 OVERPASS IC# 44 # 12005				1752
001340	0.055	CTR I-15 OVERPASS IC# 44 # 12005		001330	44.075	1752
001340	0.077	END I-15 OVERPASS IC# 44				1752



IDAHO TRANSPORTATION DEPARTMENT

Effective Date:
01/25/2016

MILEPOINT LOG - STATE HIGHWAY SYSTEM

Route: 0015 Record Type: All County: All Urban Area: All
 Maint. Dist.: All Foreman Area: All

---Intersecting---

Segment Code	Milepoint	Description of Milepoint	City Name	Segment Code	Milepoint	FA Route Number
I 15		Business Loop Ascending	Road			ITD District 5
						Bannock County
001340	0.104	JCT I-15 NB ON/OFF RAMPS IC# 44		001429	0.19	1752
001340	0.176	CULVERT (OFF SYSTEM)				1752
001340	0.222	CULVERT (OFF SYSTEM)				1752
001340	0.489	OLD HWY 91 RT & LT		004724	108.549	1752
001340	0.494	E JENSEN RD RT		016366	100	1752
001340	0.993	PRICE RD (RACETRACK RD) RT		003130	0	1752
001340	1.305	DIXON RD LT		003842	100.477	1752
001340	1.886	I-15B & OLD TOM RD LT		037060	100.107	1752
001340	1.95	I-15B & LOCAL RD RT		026871	100.182	1752
001340	2.012	CENTER ST (I-15B) & W 16TH ST LT		037064	100.613	1752
001340	2.018	>>> Entering City Limits <<<	Mccammon			1752
001340	2.103	CENTER ST (I-15B) & W 16TH ST LT	Mccammon	037065	100.145	1752
001340	2.179	CENTER ST & 15TH ST RT/STATE ST LT	Mccammon	037041	100.015	1752
001340	2.321	CENTER ST & 14TH ST LT/GEER ST RT	Mccammon	037044	100.059	1752
001340	2.341	CENTER ST & GEER ST RT	Mccammon			1752
001340	2.39	CENTER ST (I-15B) & 13TH ST LT	Mccammon	037045	100.066	1752
001340	2.457	CENTER ST & 12TH ST RT & LT	Mccammon	003986	100	1752
001340	2.529	CENTER ST & W 11TH ST RT & LT	Mccammon	000738	104.882	1752
001340	2.529	CENTER ST & W 11TH ST RT & LT	Mccammon	000738	104.86	1752
001340	2.644	CENTER ST & 9TH ST RT & LT	Mccammon	037051	100.137	1752
001340	2.712	CENTER ST & 8TH ST RT & LT	Mccammon	037048	100.228	1752
001340	2.78	CENTER ST & 7TH ST LT	Mccammon	037052	100.136	1752
001340	2.78	CENTER ST & 7TH ST LT	Mccammon			1752
001340	2.79	CENTER ST & 7TH ST RT	Mccammon			1752
001340	2.848	CENTER ST & 6TH ST RT & LT	Mccammon	037053	100.137	1752
001340	2.921	CENTER ST & 5TH ST RT & LT	Mccammon	037054	100.136	1752
001340	2.99	CENTER ST & 4TH ST RT & LT	Mccammon	037055	100.138	1752
001340	3.057	CENTER ST & 3RD ST RT & LT	Mccammon	037056	100.137	1752
001340	3.125	CENTER ST & 2ND ST RT & LT	Mccammon	037049	100.682	1752
001340	3.192	CENTER ST & 1ST ST RT & LT	Mccammon	037050	100.477	1752
001340	3.61	I-15 BUS & US-30 RT/I-15 BUS LT	Mccammon	002040	359.493	48
001340	3.61	I-15 BUS & US-30 RT/I-15 BUS LT	Mccammon	002040	359.493	1752
001340	3.738	I-15 BUS & E MERRILL RD RT	Mccammon	000750	100	48
001340	4.06	I-15B & CONN TO I-15 NB ON RAMP IC# 47 RT	Mccammon	001434	0	48
001340	4.075	>>> Leaving City Limits <<<	Mccammon			48
001340	4.107	BEG 2011 REALIGNMENT				48
001340	4.107	BEG 2011 REALIGNMENT				48
001340	4.191	I-15B & I-15 NB ON/OFF RAMPS IC# 47		001433	0.264	48
001340	4.235	BEG I-15 OVERPASS IC# 47	# 120??			48
001340	4.295	END I-15 OVERPASS IC# 47				48
001340	4.338	JCT I-15B & I-15 SB ON/OFF RAMPS IC# 47 RT/LT		001435	0.25	48
001350	0	JCT NB OFF & SB ON RAMPS IC# 57		001439	0	1766
001350	0.08	>>> Entering City Limits <<<	Inkom			1766
001350	0.084	CATTLE GUARD	Inkom			1766
001350	0.1	CONNECTOR TO OLD HWY 91 LT	Inkom			1766
001350	0.148	OLD HWY 91 RT & LT (GORE POINT)	Inkom			1766
001350	0.224	STEPHEN ST RT	Inkom	035734	100	1766
001350	0.292	PARK ST RT & LT	Inkom			1766
001350	0.292	PARK ST RT & LT	Inkom	002524	100.223	1766
001350	0.355	MAIN ST RT	Inkom	007960	0	1766
001350	0.355	MAIN ST RT	Inkom			1766
001350	0.424	BEG RAPID CREEK	# 12040			1766
001350	0.425	CENTER OF RAPID CREEK	Inkom			1766
001350	0.442	COMMERCIAL ST RT	Inkom	035725	100	1766
001350	0.47	I-15B & W RAPID AVE LT	Inkom	035746	100.061	1766
001350	0.509	I-15B HOLSTEIN AVE RT & LT	Inkom	035724	100.027	1766
001350	0.516	>>> Leaving City Limits <<<	Inkom			1766
001350	0.673	>>> Entering City Limits <<<	Inkom			1766
001350	0.736	I-15B & TAYLOR LN RT	Inkom	035723	100	1766



IDAHO TRANSPORTATION DEPARTMENT

Effective Date:
01/25/2016

MILEPOINT LOG - STATE HIGHWAY SYSTEM

Route: 0015 Record Type: All County: All Urban Area: All
 Maint. Dist.: All Foreman Area: All

---Intersecting---

Segment Code	Milepoint	Description of Milepoint	City Name	Segment Code	Milepoint	FA Route Number
I 15		Business Loop Ascending	Road	ITD District 5		Bannock County
001350	0.91	OLD HWY 91 RT & LT	Inkom	003121	105.259	1766
001350	0.95	END I-15 SB OFF RAMP LT IC# 58	Inkom	001441	0.21	1766
001350	0.97	CTR I-15 UP IC# 58 SBL # 11190	Inkom	001330	57.695	1766
001350	0.985	CTR I-15 UP IC# 58 NBL # 11185	Inkom	001330	57.694	1766
001350	1	SORELLE RD RT; BEG I-15 NB ON RAMP LT IC# 58	Inkom	001440	0	1766
I 15		Business Loop One-Way Forward	Road	ITD District 5		Bannock County
001360	0	I-15B & NB ON/OFF RAMPS IC# 67/BEG COUplet	Pocatello	001446	0.3	7231
001360	0.11	CTR I-15 UP IC# 67 NBL # 11225	Pocatello			7231
001360	0.146	CTR I-15 UP IC# 67 SBL # 11230	Pocatello			7231
001360	0.277	I-15 IC# 67 SB ON/OFF RAMPS RT & LT	Pocatello	001448	0.208	7231
001360	0.447	I-15B/END DIVIDED HWY	Pocatello	001361	0.447	7231
001361	0	I-15B & NB ON/OFF RAMPS/BEG DIVIDED HWY	Pocatello	001446	0.328	7231
001361	0.096	CTR I-15 UP IC# 67 NBL # 11225	Pocatello			7231
001361	0.133	CTR I-15 UP IC# 67 SBL # 11230	Pocatello			7231
001361	0.277	I-15 IC# 67 SB ON/OFF RAMPS RT & LT	Pocatello	001448	0.214	7231
001361	0.397	I-15 SB ON RAMP IC# 67 LT	Pocatello	001449	0	7231
001361	0.447	I-15B/END DIVIDED HWY	Pocatello	001360	0.447	7231
I 15		Business Loop Ascending	Road	ITD District 5		Bannock County
001360	0.447	I-15B/END DIVIDED HWY	Pocatello	001361	0.447	7231
001360	0.582	AVENUE OF THE CHIEFS LT	Pocatello			7231
001360	0.636	SWISHER RD RT	Pocatello			7231
001360	0.679	BEG ONE-WAY COUplet/RESTLAWN DR RT	Pocatello			7231
I 15		Business Loop One-Way Forward	Road	ITD District 5		Bannock County
001360	0.679	BEG ONE-WAY COUplet/RESTLAWN DR RT	Pocatello			7231
001360	0.857	CROSSOVER RD LT	Pocatello			7231
001360	0.926	FREDRIGILL RD LT	Pocatello			7231
001360	0.998	BARTON RD RT & LT	Pocatello	004595	0	7231
001360	1.17	FORD ST RT & LT	Pocatello			7231
001360	1.27	ENT TO CEMETERY RT	Pocatello			7231
001360	1.513	STANSBURY ST LT	Pocatello			7231
001360	1.58	LOGAN ST LT	Pocatello			7231
001360	1.65	I-15B (S 5TH AVE) & LAWTON ST LT	Pocatello			7231
001360	1.717	DUNN ST RT & LT	Pocatello			7231
001360	1.785	5TH AVE & SUTTER ST RT & LT	Pocatello			7231
001360	1.855	I-15B (S 5TH AVE) & E HUMBOLT ST RT & LT	Pocatello	004593	0.379	7231
001360	1.922	E DILLON ST RT & LT	Pocatello			7231
001360	1.99	E PUTNAM ST LT	Pocatello			7231
001360	2.058	E TERRY ST LT	Pocatello			7231
001360	2.128	E LOVEJOY ST LT	Pocatello			7231
001360	2.195	I-15B (S 5TH AVE) & E CARTER ST RT & LT	Pocatello	004592	10.276	7231
001360	2.265	E HALLIDAY ST RT & LT	Pocatello	004235	100.3	7231
001360	2.333	E BENTON ST RT & LT	Pocatello	002044	3.305	7231
001360	2.4	E WHITMAN ST RT & LT	Pocatello			7231
001360	2.469	E BONNEVILLE ST RT & LT	Pocatello	004233	100.271	7231
001360	2.536	E LEWIS ST RT & LT	Pocatello	004232	100.272	7231
001360	2.605	E CENTER ST RT & LT	Pocatello	003270	299.471	7231
001360	2.673	E CLARK ST RT & LT	Pocatello	003271	299.522	7231
001360	2.741	E LANDER ST RT & LT	Pocatello			7231
001360	2.81	E FREMONT ST RT & LT	Pocatello			7231
001360	2.878	E WYETH ST RT & LT	Pocatello			7231
001360	2.946	E HAYDEN ST RT & LT	Pocatello			7231
001360	3.014	I-15B (E 5TH AVE) & E BRIDGER ST RT & LT	Pocatello			7231
001360	3.083	E SUBLETTE ST RT & LT/POCATELLO AVE AH	Pocatello	004225	100.03	7231
001360	3.158	E SHERMAN ST RT	Pocatello			7231
001360	3.226	PARKING LOT RT	Pocatello			7231
001360	3.323	I-15B (POCATELLO AVE) & N 8TH AVE RT	Pocatello	004338	101.09	7231



IDAHO TRANSPORTATION DEPARTMENT

Effective Date:
01/25/2016

MILEPOINT LOG - STATE HIGHWAY SYSTEM

Route: 0015

Record Type: All

County: All

Urban Area: All

Maint. Dist.: All

Foreman Area: All

---Intersecting---

Segment Code	Milepoint	Description of Milepoint	City Name	Segment Code	Milepoint	FA Route Number
I 15		Business Loop One-Way Forward	Road			ITD District 5 Bannock County
001360	3.442	POCATELLO AVE & OAK ST RT/US-30 LT	Pocatello	002040	335.778	7231
001360	3.581	YELLOWSTONE AVE & ELM ST RT/END DIVIDED HWY	Pocatello	001361	3.608	7231
I 15		Business Loop One-Way Reverse	Road			ITD District 5 Bannock County
001361	0.679	BEG ONE-WAY COUPLER (DIVIDED HWY)	Pocatello	001360	0.679	7231
001361	0.858	CROSSOVER RD RT	Pocatello			7231
001361	0.936	S 4TH AVE & AVE OF THE CHIEFS LT	Pocatello			7231
001361	0.971	4TH AVE & FREDREGILL RD RT	Pocatello	004254	100.357	7231
001361	1.008	4TH AVE & BARTON RD RT/FREDREGILL RD LT	Pocatello	004254	100.32	7231
001361	1.18	S 4TH AVE & FORD ST RT	Pocatello			7231
001361	1.25	S 4TH AVE & LOCAL RD LT	Pocatello			7231
001361	1.477	I-15B (S 4TH AVE) & CRESCENT DR LT	Pocatello			7231
001361	1.519	S 4TH AVE & STANBURY ST RT & LT	Pocatello			7231
001361	1.588	S 4TH AVE & E LOGAN ST LT	Pocatello			7231
001361	1.655	S 4TH AVE & LAWTON ST RT & LT	Pocatello			7231
001361	1.724	S 4TH AVE & E DUNN ST RT & LT	Pocatello			7231
001361	1.792	S 4TH AVE & E SUTTER ST RT & LT	Pocatello			7231
001361	1.859	S 4TH AVE & E HUMBOLT ST RT & LT	Pocatello	004593	0.455	7231
001361	1.928	I-15B (S 4TH AVE) & E DILLON ST RT & LT	Pocatello			7231
001361	1.997	S 4TH AVE & E PUTNAM ST RT & LT	Pocatello			7231
001361	2.065	S 4TH AVE & E TERRY ST RT & LT	Pocatello			7231
001361	2.132	S H AVE & E LOVEJOY ST RT & LT	Pocatello			7231
001361	2.201	S 4TH AVE & E CARTER ST RT & LT	Pocatello	004592	10.205	7231
001361	2.269	S 4TH AVE & E HALLIDAY ST RT & LT	Pocatello	004235	100.232	7231
001361	2.34	I-15B (S 4TH AVE) & E BENTON ST RT & LT	Pocatello	002044	3.235	7231
001361	2.405	S 4TH AVE & E WHITMAN ST RT & LT	Pocatello			7231
001361	2.474	S 4TH AVE & E BONNEVILLE ST RT & LT	Pocatello	004233	100.203	7231
001361	2.542	S 4TH AVE & E LEWIS ST RT & LT	Pocatello	004232	100.204	7231
001361	2.611	S 4TH AVE & E CENTER ST RT & LT	Pocatello	003270	299.403	7231
001361	2.68	N 4TH AVE & E CLARK ST RT & LT	Pocatello	003271	299.454	7231
001361	2.749	N 4TH AVE & E LANDER ST RT & LT	Pocatello			7231
001361	2.815	N 4TH AVE & E FREMONT ST RT	Pocatello			7231
001361	2.883	N 4TH AVE & E WYETH ST RT & LT	Pocatello			7231
001361	2.947	N 4TH AVE & E HAYDEN ST RT & LT	Pocatello			7231
001361	2.99	N 4TH AVE & POCATELLO AVE LT	Pocatello	003280	0.444	7231
001361	3.024	I-15B (N 4TH AVE) & E BRIDGER ST RT	Pocatello			7231
001361	3.101	POCATELLO AVE (I-15B) & SUBLETTE ST RT	Pocatello			7231
001361	3.253	PARKING LOT RT	Pocatello	001360	3.226	7231
001361	3.351	POCATELLO AVE & N 8TH AVE RT	Pocatello	004338	101.09	7231
001361	3.42	I-15B (POCATELLO AVE) & CONN FROM US-30 LT	Pocatello	031216	100.069	7231
001361	3.469	I-15B (POCATELLO AVE) & US-30 LT/E OAK ST RT	Pocatello	002040	335.772	7231
001361	3.544	I-15B (YELLOWSTONE AVE) & CONN TO US-30 LT	Pocatello	031217	100.123	7231
001361	3.608	I-15B (YELLOWSTONE AVE)/END DIVIDED HWY	Pocatello	001360	3.581	7231
I 15		Business Loop Ascending	Road			ITD District 5 Bannock County
001360	3.581	YELLOWSTONE AVE & ELM ST RT/END DIVIDED HWY	Pocatello	001361	3.608	7231
001360	3.708	YELLOWSTONE AVE & MAPLE ST RT & LT	Pocatello	003200	0.59	7231
001360	3.832	YELLOWSTONE AVE & WALNUT ST RT	Pocatello			7231
001360	3.957	YELLOWSTONE AVE & E PINE ST RT & LT	Pocatello			7231
001360	4.083	YELLOWSTONE AVE & W POPLAR ST RT	Pocatello			7231
001360	4.206	YELLOWSTONE AVE & E CEDAR ST RT & LT	Pocatello	004584	1.058	7231
001360	4.459	E ALAMEDA RD & YELLOWSTONE AVE RT & LT	Pocatello	002350	77.89	7231
001360	4.459	E ALAMEDA RD & YELLOWSTONE AVE RT & LT	Pocatello	002350	77.89	7121
I 15		Business Loop One-Way Forward	Road			ITD District 5 Bannock County
001360	4.459	E ALAMEDA RD & YELLOWSTONE AVE RT & LT	Pocatello	002350	77.89	7231
001360	4.459	E ALAMEDA RD & YELLOWSTONE AVE RT & LT	Pocatello	002350	77.89	7121
001360	4.552	I-15 B (E ALAMEDA RD)/END DIVIDED HWY	Pocatello	001361	4.552	7121



IDAHO TRANSPORTATION DEPARTMENT

Effective Date:
01/25/2016

MILEPOINT LOG - STATE HIGHWAY SYSTEM

Route: 0015

Record Type: All

County: All

Urban Area: All

Maint. Dist.: All

Foreman Area: All

---Intersecting---

Segment Code	Milepoint	Description of Milepoint	City Name	Segment Code	Milepoint	FA Route Number
I 15		Business Loop One-Way Reverse	Road	ITD District 5		Bannock County
001361	4.459	I-15B (E ALAMEDA RD)/BEG DIVIDED HWY	Pocatello	001360	3.581	7121
001361	4.552	E ALAMEDA RD (I-15B)/END DIVIDED HWY	Pocatello	001360	4.552	7121
I 15		Business Loop Ascending	Road	ITD District 5		Bannock County
001360	4.552	I-15 B (E ALAMEDA RD)/END DIVIDED HWY	Pocatello	001361	4.552	7121
001360	4.585	I-15B (E ALAMEDA RD) & WARREN DR RT & LT	Pocatello			7121
001360	4.636	E ALAMEDA RD & MEADOWBROOK LANE LT	Pocatello			7121
001360	4.646	E ALAMEDA RD & WILLARD AVE RT	Pocatello	004199	101.18	7121
001360	4.708	E ALAMEDA RD & WASHINGTON AVE RT	Pocatello			7121
001360	4.771	E ALAMEDA RD (I-15B) & WAYNE AVE RT & LT	Pocatello	004202	100.999	7121
001360	4.833	E ALAMEDA RD & PARK AVE RT	Pocatello			7121
001360	4.856	I-15B/ BEG DIVIDED HWY	Pocatello	001361	4.856	7121
I 15		Business Loop One-Way Forward	Road	ITD District 5		Bannock County
001360	4.856	I-15B/ BEG DIVIDED HWY	Pocatello	001361	4.856	7121
001360	4.896	E ALAMEDA RD & RANDOLPH AVE RT	Pocatello	004204	101.001	7121
001360	4.945	I-15B & E ALAMEDA RD RT	Pocatello			7121
001360	4.97	I-15B & JEFFERSON AVE RT & HILINE RD LT	Pocatello	003250	1.038	7121
001360	5.038	I-15B (POCATELLO CR RD)/END DIV HWY/DEON DR RT	Pocatello	001361	5.033	7121
I 15		Business Loop One-Way Reverse	Road	ITD District 5		Bannock County
001361	4.856	E ALAMEDA RD (I-15B)/BEG DIVIDED HWY	Pocatello	001360	4.856	7121
001361	4.97	E ALAMEDA RD & JEFFERSON AVE RT/HILINE RD LT	Pocatello	003250	1.039	7121
001361	5.033	POCATELLO CR RD/END DIVIDED HWY & DEON DR RT	Pocatello	001360	5.038	7121
I 15		Business Loop Ascending	Road	ITD District 5		Bannock County
001360	5.038	I-15B (POCATELLO CR RD)/END DIV HWY/DEON DR RT	Pocatello	001361	5.033	7121
001360	5.233	POCATELLO CR RD & CALL CREEK DR RT	Pocatello			7121
001360	5.318	I-15B (POCATELLO CR RD)/BEG DIV HWY	Pocatello	001361	5.318	7121
I 15		Business Loop One-Way Forward	Road	ITD District 5		Bannock County
001360	5.318	I-15B (POCATELLO CR RD)/BEG DIV HWY	Pocatello	001361	5.318	7121
001360	5.408	JCT I-15 SB ON/OFF RAMPS IC# 71	Pocatello	001458	0.033	7121
001360	5.457	CTR I-15 UP IC# 71 SBL # 11276	Pocatello			7121
001360	5.476	CTR I-15 UP IC# 71 NBL # 11271	Pocatello			7121
001360	5.56	END I-15B COUplet & I-15 NB ON/OFF RAMPS RT & LT	Pocatello	001455	0.308	7121
I 15		Business Loop One-Way Reverse	Road	ITD District 5		Bannock County
001361	5.345	JCT I-15 IC# 71 SB OFF RAMP LT	Pocatello	001457	0.34	7121
001361	5.408	JCT I-15 IC# 71 SB ON/OFF RAMPS RT & LT	Pocatello	001458	0.033	7121
001361	5.459	CTR I-15 UP IC# 71 SBL # 11276	Pocatello			7121
001361	5.478	CTR I-15 UP IC# 71 NBL # 11271	Pocatello			7121
001361	5.56	END I-15B COUplet & I-15 NB ON/OFF RAMPS RT & LT	Pocatello	001455	0.31	7121
I 15		Business Loop Ascending	Road	ITD District 5		Bingham County
001370	0	>>> Entering Indian Reservation Limits <<< Fort Hall				1767
001370	0	JCT I-15 SB ON/OFF RAMPS IC# 89		001468	0.55	1767
001370	0.085	CTR I-15 UP SBL IC# 89 # 11440		001330	88.763	1767
001370	0.115	CTR I-15 UP NBL IC# 89 # 11445		001330	88.764	1767
001370	0.327	JCT I-15 NB ON/OFF RAMPS IC# 89				1767
001370	0.428	NOYUSE RD LT				1767
001370	0.924	SAMBO RD (400) RT				1767
001370	1.708	STONE RD RT & LT				1767
001370	1.798	BEG NORTHSIDE CANAL # 12085				1767
001370	1.805	MORGAN RD LT (PVT RD ON FORT HALL INDIAN RES)				1767
001370	2.4	END STC/BEG STP BLACKFOOT				1767
001370	2.4	>>> Entering Urban Limits <<< Blackfoot				1767
001370	2.45	CONNECTOR TO SHILLING AVE RT				1767
001370	2.47	SHILLING AVE RT		003660	0	7591



IDAHO TRANSPORTATION DEPARTMENT

Effective Date:
01/25/2016

MILEPOINT LOG - STATE HIGHWAY SYSTEM

Route: 0015

Record Type: All

County: All

Urban Area: All

Maint. Dist.: All

Foreman Area: All

---Intersecting---

Segment Code	Milepoint	Description of Milepoint	City Name	Segment Code	Milepoint	FA Route Number
I 15	Business Loop	Ascending	Road	ITD District 5	Bingham County	
001370	2.47	SHILLING AVE RT		003660	0	1767
001370	2.475	FORT HALL INDIAN RESERVATION BOUNDARY				7591
001370	2.481	>>> Leaving Indian Reservation Limits <<< Fort Hall				7591
001370	2.482	>>> Entering City Limits <<<	Blackfoot			7591
001370	2.486	BEG BLACKFOOT RIVER BRIDGE # 12090	Blackfoot			7591
001370	2.51	ENTRANCE TO ELECTRICAL SUBSTATION LT	Blackfoot			7591
001370	2.615	S BROADWAY ST & JEWEL ST LT	Blackfoot			7591
001370	2.807	S BROADWAY ST & MERIDIAN ST LT	Blackfoot	003650	0	7591
001370	2.94	S BROADWAY ST & WALKER ST RT	Blackfoot	003510	9.26	7591
001370	2.995	S BROADWAY ST & RIVERTON RD LT	Blackfoot			7591
001370	3.22	S BROADWAY ST & MINOR ST RT	Blackfoot			7591
001370	3.26	S BROADWAY ST & TOPAZ AT LT	Blackfoot			7591
001370	3.27	S BROADWAY ST & KIRK ST RT	Blackfoot			7591
001370	3.331	S BROADWAY ST & SHERMAN ST RT & LT	Blackfoot			7591
001370	3.386	S BROADWAY ST & LINCOLN ST LT	Blackfoot			7591
001370	3.408	RR CROSSING #813178V	Blackfoot			7591
001370	3.436	S BROADWAY ST & GRANT LT	Blackfoot			7591
001370	3.457	S BROADWAY ST & N BROADWAY ST LT	Blackfoot			7591
001370	3.496	S MAIN ST & SEXTON ST LT	Blackfoot			7591
001370	3.598	S MAIN ST & W JUDICIAL ST RT & LT	Blackfoot	001371	3.705	7591
001370	3.659	S MAIN ST & W BRIDGE ST RT & LT	Blackfoot	002350	100.7	7581
001370	3.659	S MAIN ST & W BRIDGE ST RT & LT	Blackfoot	002350	100.7	7591
I 15	Business Loop	One-Way Forward	Road	ITD District 5	Bingham County	
001370	3.659	S MAIN ST & W BRIDGE ST RT & LT	Blackfoot	002350	100.7	7581
001370	3.659	S MAIN ST & W BRIDGE ST RT & LT	Blackfoot	002350	100.7	7591
001370	3.73	W BRIDGE ST & N BROADWAY ST RT & LT	Blackfoot			7581
001370	3.793	W BRIDGE ST & ASH ST RT & LT	Blackfoot			7581
001370	3.856	W BRIDGE ST & MAPLE ST RT & LT	Blackfoot			7581
001370	3.919	W BRIDGE ST & OAK ST RT & LT	Blackfoot			7581
001370	3.983	W BRIDGE ST & SPRUCE ST RT & LT	Blackfoot			7581
001370	4.045	W BRIDGE ST & PINE ST RT & LT	Blackfoot			7581
001370	4.111	W BRIDGE ST & BIRCH ST RT & LT	Blackfoot			7581
001370	4.151	W BRIDGE ST & PACIFIC ST RT & LT	Blackfoot			7581
001370	4.203	W BRIDGE ST & CDEAR ST RT & LT	Blackfoot			7581
001370	4.244	W BRIDGE ST & JUNIPER ST RT	Blackfoot			7581
I 15	Business Loop	One-Way Reverse	Road	ITD District 5	Bingham County	
001371	3.705	W JUDICIAL ST & S MAIN ST RT & LT	Blackfoot	001370	3.598	7581
001371	3.747	W JUDICIAL ST & S BROADWAY ST RT & LT	Blackfoot			7581
001371	3.811	W JUDICIAL ST & S ASH ST RT & LT	Blackfoot			7581
001371	3.876	W JUDICIAL ST & S MAPLE ST RT & LT	Blackfoot			7581
001371	3.939	W JUDICIAL ST & S OAK ST RT & LT	Blackfoot			7581
001371	4.003	W JUDICIAL ST & S SPRUCE ST RT & LT	Blackfoot			7581
001371	4.066	W JUDICIAL ST & S PINE ST RT & LT	Blackfoot			7581
001371	4.129	W JUDICIAL ST & BIRCH ST RT & LT	Blackfoot			7581
001371	4.194	W JUDICIAL ST & CEDAR ST RT; ALDER ST LT	Blackfoot			7581
001371	4.244	W JUDICIAL ST & JUNIPER ST LT	Blackfoot			7581
I 15	Business Loop	Ascending	Road	ITD District 5	Bingham County	
001370	4.244	W BRIDGE ST & JUNIPER ST RT	Blackfoot			7581
001370	4.29	W BRIDGE ST & SEXTON ST LT	Blackfoot			7581
001370	4.327	BRIDGE ST & MERIDIAN ST RT & LT	Blackfoot	003650	0.91	7581
001370	4.418	W BRIDGE ST & MARKET ST RT & LT	Blackfoot			7581
001370	4.596	BERGENER ST & PARKWAY DR RT & LT	Blackfoot	003620	0	7581
001370	4.802	JCT I-15 NB ON/OFF RAMP IC# 93	Blackfoot			7581



IDAHO TRANSPORTATION DEPARTMENT


Effective Date:
01/25/2016

MILEPOINT LOG - STATE HIGHWAY SYSTEM

Route: 0015 Record Type: All County: All Urban Area: All
 Maint. Dist.: All Foreman Area: All

---Intersecting---

Segment Code	Milepoint	Description of Milepoint	City Name	Segment Code	Milepoint	FA Route Number
I15		Business Loop Ascending Road ITD District 6 Bonneville County				
030881	103.821	BEG SUNNYSIDE RD/I-15B & IC 116 WB ON/OFF RT/LT	Idaho Falls	000856	103.831	50
030881	103.881	BEG SUNNYSIDE RD/I-15B OP # 21614	Idaho Falls			50
030881	103.939	END SUNNYSIDE RD/I-15B OP # 21614	Idaho Falls			50
030881	103.954	SUNNYSIDE RD/I-15B & NB ON/OFF RAMPS RT & LT	Idaho Falls	030882	10.329	50
030881	104.007	>>> Leaving City Limits <<<	Idaho Falls			50
030881	104.022	SUNNYSIDE RD/I-15B & S BELLIN RD RT & LT		004312	8.995	50
030881	104.023	>>> Leaving Urban Limits <<< Idaho Falls				50
030881	104.263	BEG SIDEHILL CANAL # 21616				50
030881	104.266	>>> Entering City Limits <<<	Idaho Falls			50
030881	104.273	END SIDEHILL CANAL # 21616	Idaho Falls			50
030881	104.42	ATR #231 -- SUNNYSIDE	Idaho Falls			50
030881	104.517	>>> Leaving City Limits <<<	Idaho Falls			50
030881	104.52	SUNNYSIDE RD/I-15B & S PIONEER LN RT & LT		000845	100	50
030881	104.809	BEG I-15B SNAKE RV BRIDGE # 21618				50
030881	104.86	>>> Entering City Limits <<<	Idaho Falls			50
030881	104.879	>>> Entering Urban Limits <<< Idaho Falls	Idaho Falls			50
030881	104.956	END I-15B SNAKE RV BRIDGE # 21618	Idaho Falls			50
030881	105.259	END NEW SUNNYSIDE RD/I-15B ALIGNMENT	Idaho Falls	020053	105.259	50
020053	105.259	SUNNYSIDE RD/I-15B & END NEW ALIGNMENT	Idaho Falls	030881	105.259	50
020053	105.403	SUNNYSIDE RD/I-15B & YELLOWSTONE AVE RT & LT	Idaho Falls	001380	4.526	50
001380	4.526	S YELLOWSTONE AVE & W SUNNYSIDE RD RT	Idaho Falls	004000	0	50
001380	4.526	S YELLOWSTONE AVE & W SUNNYSIDE RD RT	Idaho Falls	004000	0	7205
001380	4.66	CEMENT CULVERT	Idaho Falls			50
001380	4.857	YELLOWSTONE AVE & SOUTH TOURIST PARK LT	Idaho Falls			50
001380	5.266	I-15B & GALLITAN RD LT	Idaho Falls	035115	100.166	50
001380	5.536	YELLOWSTONE AVE & W 19TH ST RT	Idaho Falls	030421	100	50
001380	5.71	YELLOWSTONE AVE & W 17TH ST RT; PANCHERI DR LT	Idaho Falls	003980	4.419	50
001380	5.814	15TH ST LT	Idaho Falls	035481	100	50
001380	5.953	YELLOWSTONE AVE & SHORT ST LT	Idaho Falls	035482	100.194	50
001380	5.963	RR CROSSING #811660B	Idaho Falls			50
001380	6.006	YELLOWSTONE AVE & HILL ST LT	Idaho Falls	035483	100.202	50
001380	6.058	YELLOWSTONE AVE & LAVA ST RT & LT	Idaho Falls	035484	100.257	50
001380	6.106	YELLOWSTONE AVE & BASALT ST LT	Idaho Falls	035485	100.202	50
001380	6.146	RR CROSSING #811662P	Idaho Falls			50
001380	6.155	YELLOWSTONE AVE & MAPLE ST RT & CLIFF ST LT	Idaho Falls	020970	100	50
001380	6.155	YELLOWSTONE AVE & MAPLE ST RT & CLIFF ST LT	Idaho Falls			50
001380	6.315	YELLOWSTONE AVE & ELM ST RT & BROADWAY ST LT	Idaho Falls	002240	333.044	50
001380	6.315	YELLOWSTONE AVE & ELM ST RT & BROADWAY ST LT	Idaho Falls	002240	333.044	7386
001380	6.315	YELLOWSTONE AVE & ELM ST RT & BROADWAY ST LT	Idaho Falls	002240	333.044	7386
001380	6.315	YELLOWSTONE AVE & ELM ST RT & BROADWAY ST LT	Idaho Falls	002240	333.044	50
001380	6.381	BROADWAY ST & SHOUP AVE RT & LT	Idaho Falls			7386
001380	6.381	BROADWAY ST & SHOUP AVE RT & LT	Idaho Falls	020975	100.146	7386
001380	6.454	BROADWAY ST & PARK AVE RT & LT	Idaho Falls	020970	6.454	7386
001380	6.454	BROADWAY ST & PARK AVE RT & LT	Idaho Falls			7386
001380	6.509	BROADWAY ST & CAPITAL AVE RT & LT	Idaho Falls	004400	0.591	7386
001380	6.584	BROADWAY ST & MEMORIAL DR RT	Idaho Falls	004390	0	7386
001380	6.589	BEG SNAKE RIVER BRIDGE # 12105	Idaho Falls			7386
001380	6.65	END SNAKE RIVER BRIDGE	Idaho Falls			7386
001380	6.684	BROADWAY ST & RIVER PARKWAY RT & LT	Idaho Falls			7386
001380	6.759	BEG PORTER CANAL BRIDGE # 12110	Idaho Falls			7386
001380	6.774	BROADWAY ST & LINDSAY BLVD RT	Idaho Falls	004090	0.4	7386
001380	6.85	BROADWAY ST & UTAH AVE RT & LT	Idaho Falls	004100	0.459	7386
001380	6.903	BROADWAY ST & NEVADA AVE RT	Idaho Falls			7386
001380	6.966	RR CROSSING #812395S	Idaho Falls			7386
001380	7.13	JCT I-15 NB ON/OFF RAMPS IC# 118	Idaho Falls	001487	0.206	7386
001380	7.149	CTR I-15 UP IC# 118 NBL # 11720	Idaho Falls	001330	118.543	7386
001380	7.171	BEG I-15 SB ON RAMP LOOP IC# 118	Idaho Falls	001491	0	7386
001380	7.187	CTR I-15 UP IC# 118 SBL # 11725	Idaho Falls	001330	118.544	7386
001380	7.23	JCT I-15 SB ON/OFF RAMPS IC# 118	Idaho Falls	001489	0.27	7386



IDAHO TRANSPORTATION DEPARTMENT

Effective Date:
01/25/2016

MILEPOINT LOG - STATE HIGHWAY SYSTEM

Route: 0015 Record Type: All County: All Urban Area: All
 Maint. Dist.: All Foreman Area: All

---Intersecting---

Segment Code	Milepoint	Description of Milepoint	City Name	Segment Code	Milepoint	FA Route Number
I 15	Business Loop	Ascending	Road	ITD District 6		Bonneville County
I 15	Main Route	One-Way Forward	Ramp	ITD District 5		Oneida County
001400	0	BEG NB OFF RAMP - WOODRUFF IC #3		001330	2.22	15
001400	0.317	CATTLE GUARD				15
001400	0.334	END NB OFF RAMP - WOODRUFF IC #3		007200	0	15
001401	0	BEG NB ON RAMP - WOODRUFF IC #3		007200	0	15
001401	0.025	CATTLE GUARD				15
001401	0.294	END NB ON RAMP - WOODRUFF IC #3		001330	2.838	15
001402	0	BEG SB OFF RAMP - WOODRUFF IC #3		001330	2.197	15
001402	0.354	CATTLE GUARD				15
001402	0.37	END SB OFF RAMP - WOODRUFF IC #3		007200	0.137	15
001403	0	BEG SB ON RAMP - WOODRUFF IC #3		007200	0.137	15
001403	0.025	CATTLE GUARD				15
001403	0.352	END SB ON RAMP - WOODRUFF IC #3		001330	2.197	15
(Segments of I.C. No: 3)						
I 15	Main Route	One-Way Forward	Ramp	ITD District 5		Oneida County
001256	0	BEG WB ON RAMP (SPUR) MALAD IC				15
001256	0.03	END WB ON RAMP (SPUR) MALAD IC				15
001404	0	BEG NB OFF RAMP - MALAD CITY IC #13		001330	12.485	15
001404	0.35	CATTLE GUARD				15
001404	0.364	END NB OFF RAMP - MALAD CITY IC #13		008040	0	15
001405	0	BEG NB ON RAMP - MALAD CITY IC #13		002320	0	15
001405	0.024	CATTLE GUARD				15
001405	0.483	END NB ON RAMP - MALAD CITY IC #13		001330	13.29	15
001406	0	BEG SB OFF RAMP - MALAD CITY IC #13		001330	13.332	15
001406	0.371	CATTLE GUARD				15
001406	0.376	CONNECTOR TO SH-38 LT	Malad City	006316	0	15
001406	0.376	>>> Entering City Limits <<<	Malad City			15
001406	0.447	END SB OFF RAMP - MALAD CITY IC #13	Malad City	002320	0.322	15
001407	0	BEG SB ON RAMP - MALAD CITY IC #13		002320	0.141	15
001407	0.059	CATTLE GUARD				15
001407	0.286	END SB ON RAMP - MALAD CITY IC #13		001330	12.629	15
006316	0	CONN. RD & SB OFF RAMP IC-13 RT & LT	Malad City	001406	0.336	15
006316	0.036	CONNECTOR RD & SH-38 RT & LT	Malad City	002320	0.273	15
(Segments of I.C. No: 13)						
I 15	Main Route	One-Way Forward	Ramp	ITD District 5		Oneida County
001408	0	BEG NB OFF RAMP - DEEP CREEK IC #17		001330	16.328	15
001408	0.193	CATTLE GUARD				15
001408	0.214	END NB OFF RAMP - DEEP CREEK IC #17		005510	100.102	15
001409	0	BEG NB ON RAMP - DEEP CREEK IC #17		005510	100.102	15
001409	0.021	CATTLE GUARD				15
001409	0.254	END NB ON RAMP - DEEP CREEK IC #17		001330	16.787	15
001410	0	BEG SB OFF RAMP - DEEP CREEK IC #17		001330	16.73	15
001410	0.168	CATTLE GUARD				15
001410	0.19	END SB OFF RAMP - DEEP CREEK IC #17		008050	3.639	15
001411	0	BEG SB ON RAMP - DEEP CREEK IC #17		005510	100	15
001411	0.021	CATTLE GUARD				15
001411	0.218	END SB ON RAMP - DEEP CREEK IC #17		001330	16.332	15
(Segments of I.C. No: 17)						



IDAHO TRANSPORTATION DEPARTMENT

Effective Date:
01/25/2016

MILEPOINT LOG - STATE HIGHWAY SYSTEM

Route: 0015 Record Type: All County: All Urban Area: All
 Maint. Dist.: All Foreman Area: All

---Intersecting---

Segment Code	Milepoint	Description of Milepoint	City Name	Segment Code	Milepoint	FA Route Number
I 15		Main Route				
		One-Way Forward				
		Ramp				
				ITD District 5		
						Oneida County
001412	0	BEG NB OFF RAMP - DEVIL CREEK IC #22		001330	21.243	15
001412	0.258	CATTLE GUARD				15
001412	0.278	END NB OFF RAMP - DEVIL CREEK IC #22		008060	1.467	15
001413	0	BEG NB ON RAMP - DEVIL CREEK IC #22		008060	1.467	15
001413	0.022	CATTLE GUARD				15
001413	0.606	END NB ON RAMP - DEVIL CREEK IC #22		001330	22.109	15
001414	0	BEG SB OFF RAMP - DEVIL CREEK IC #22		001330	21.867	15
001414	0.344	CATTLE GUARD				15
001414	0.356	END SB OFF RAMP - DEVIL CREEK IC #22		008060	1.364	15
001415	0	BEG SB ON RAMP - DEVIL CREEK IC #22		008060	1.364	15
001415	0.028	CATTLE GUARD				15
001415	0.335	END SB ON RAMP - DEVIL CREEK IC #22		001330	21.175	15
		(Segments of I.C. No: 22)				
I 15		Main Route				
		One-Way Forward				
		Ramp				
				ITD District 5		
						Bannock County
001416	0	BEG NB OFF RAMP - DOWNEY IC #31		001330	30.486	15
001416	0.401	CATTLE GUARD				15
001416	0.431	END NB OFF RAMP - DOWNEY IC #31		002340	0.162	15
001417	0	BEG NB ON RAMP - DOWNEY IC #31		002340	0.162	15
001417	0.028	CATTLE GUARD				15
001417	0.345	END NB ON RAMP - DOWNEY IC #31		001330	31.218	15
001418	0	BEG SB OFF RAMP - DOWNEY IC #31		001330	31.22	15
001418	0.352	CATTLE GUARD				15
001418	0.382	END SB OFF RAMP - DOWNEY IC #31		002340	0	15
001419	0	BEG SB ON RAMP - DOWNEY IC #31		002340	0	15
001419	0.03	CATTLE GUARD				15
001419	0.407	END SB ON RAMP - DOWNEY IC #31		001330	30.439	15
		(Segments of I.C. No: 31)				
I 15		Main Route				
		One-Way Forward				
		Ramp				
				ITD District 5		
						Bannock County
001420	0	BEG NB OFF RAMP - VIRGINIA IC #36		001330	35.554	15
001420	0.225	CATTLE GUARD				15
001420	0.251	NB OFF RAMP - VIRGINIA IC & US-91 LT & RT		002350	42.306	15
001420	0.279	END NB OFF RAMP - VIRGINIA IC #36		001421	0.131	15
001421	0	BEG NB ON RAMP - VIRGINIA IC #36		002350	42.123	15
001421	0.131	NB ON RAMP & END NB OFF RAMP LT		001420	0.279	15
001421	0.25	CATTLE GUARD				15
001421	0.597	END NB ON RAMP - VIRGINIA IC #36		001330	36.223	15
001422	0	BEG SB OFF RAMP - VIRGINIA IC #36		001330	36.194	15
001422	0.241	CATTLE GUARD				15
001422	0.267	END SB OFF RAMP - VIRGINIA IC #36		002350	42.486	15
001423	0	BEG SB ON RAMP - VIRGINIA IC #36		002350	42.486	15
001423	0.019	CATTLE GUARD				15
001423	0.333	END SB ON RAMP - VIRGINIA IC #36		001330	35.619	15
		(Segments of I.C. No: 36)				
I 15		Main Route				
		One-Way Forward				
		Ramp				
				ITD District 5		
						Bannock County
001425	0	BEG NB OFF RAMP - ARIMO IC #40	Arimo	001330	40.137	15
001425	0.16	>>> Leaving City Limits <<<	Arimo			15
001425	0.217	CATTLE GUARD				15
001425	0.231	NB OFF RAMP & CONNECTOR RD RT		031214	10	15
001425	0.265	END NB OFF RAMP - ARIMO IC #40		003140	0.724	15



IDAHO TRANSPORTATION DEPARTMENT

Effective Date:
01/25/2016

MILEPOINT LOG - STATE HIGHWAY SYSTEM

Route: 0015

Record Type: All

County: All

Urban Area: All

Maint. Dist.: All

Foreman Area: All

---Intersecting---

Segment Code	Milepoint	Description of Milepoint	City Name	Segment Code	Milepoint	FA Route Number
I 15		Main Route				
		One-Way Forward				
		Ramp				
						Bannock County
001426	0	BEG NB ON RAMP - ARIMO IC #40		003140	0.724	15
001426	0.015	CATTLE GUARD				15
001426	0.325	END NB ON RAMP - ARIMO IC #40		001330	40.709	15
001427	0	BEG SB OFF RAMP - ARIMO IC #40		001330	40.742	15
001427	0.287	CATTLE GUARD				15
001427	0.298	END SB OFF RAMP - ARIMO IC #40		003140	0.854	15
001428	0	BEG SB ON RAMP - ARIMO IC #40		003140	0.854	15
001428	0.02	CATTLE GUARD				15
001428	0.193	>>> Entering City Limits <<<	Arimo			15
001428	0.272	>>> Leaving City Limits <<<	Arimo			15
001428	0.3	END SB ON RAMP - ARIMO IC #40		001330	40.155	15
031214	10	BEG CONNECTOR RAMP TO E ARIMO RD		001425	0.231	15
031214	10.056	END CONNECTOR RAMP & E ARIMO RD RT & LT		003140	0.675	15
(Segments of I.C. No: 40)						
I 15		Main Route				
		One-Way Forward				
		Ramp				
						Bannock County
001429	0	BEG NB OFF RAMP - S. MCCAMMON IC #44		001330	43.787	15
001429	0.223	CATTLE GUARD				15
001429	0.239	END NB OFF RAMP - S. MCCAMMON IC #44		001340	0.109	15
001430	0	BEG NB ON RAMP - S. MCCAMMON IC #44		001340	0.109	15
001430	0.021	CATTLE GUARD				15
001430	0.273	END NB ON RAMP - S. MCCAMMON IC #44		001330	44.289	15
001431	0	BEG SB OFF RAMP - S. MCCAMMON IC #44		001330	44.257	15
001431	0.212	CATTLE GUARD				15
001431	0.227	END SB OFF RAMP - S. MCCAMMON IC #44		001340	0	15
001432	0	BEG SB ON RAMP - S. MCCAMMON IC #44		001340	0	15
001432	0.021	CATTLE GUARD				15
001432	0.259	END SB ON RAMP - S. MCCAMMON IC #44		001330	43.781	15
(Segments of I.C. No: 44)						
I 15		Main Route				
		One-Way Forward				
		Ramp				
						Bannock County
001433	0	BEG NB OFF RAMP - US-30/MCCAMMON IC #47		001330	46.927	15
001433	0	BEG NB OFF RAMP - US-30/MCCAMMON IC #47		001330	46.888	15
001433	0.249	CATTLE GUARD				15
001433	0.271	END NB OFF RAMP & I-15 B McCam LT & RT/NB ON AH		001340	4.191	15
001433	0.293	CATTLE GUARD				15
(Segments of I.C. No: 47)						
I 15		SH Connector				
		One-Way Forward				
		Ramp				
						Bannock County
001434	0	BEG CONN TO NB ON RAMP - US-30/MCCAMMON IC #47	Mccammon	001340	4.06	15
001434	0.015	>>> Leaving City Limits <<<	Mccammon			15
001434	0.135	CATTLE GUARD				15
001434	0.177	END CONN TO NB ON RAMP & NB ON RAMP LT		001433	0.345	15
(Segments of I.C. No: 47)						
I 15		Main Route				
		One-Way Forward				
		Ramp				
						Bannock County
001434	0.177	END CONN TO NB ON RAMP & NB ON RAMP LT		001433	0.345	15
001434	0.466	END NB ON RAMP IC #47 & I-15 LT		001330	47.503	15
001435	0	BEG SB OFF RAMP - US-30/MCCAMMON IC #47		001330	47.443	15
001435	0.258	CATTLE GUARD				15
001435	0.281	END SB OFF RAMP - US-30/MCCAMMON IC #47		001340	4.338	15
001436	0	BEG SB ON RAMP - US-30/MCCAMMON IC #47		001340	4.338	15
001436	0.023	CATTLE GUARD				15
001436	0.338	END SB ON RAMP - US-30/MCCAMMON IC #47		001330	46.841	15
(Segments of I.C. No: 47)						



IDAHO TRANSPORTATION DEPARTMENT

Effective Date:
01/25/2016

MILEPOINT LOG - STATE HIGHWAY SYSTEM

Route: 0015 Record Type: All County: All Urban Area: All
 Maint. Dist.: All Foreman Area: All

---Intersecting---

Segment Code	Milepoint	Description of Milepoint	City Name	Segment Code	Milepoint	FA Route Number
I 15		Main Route				
		One-Way Forward				
		Ramp				
		ITD District 5				
		Bannock County				
001438	0	BEG NB OFF RAMP - S INKOM IC #57		001330	56.314	15
001438	0.296	CTR I-15 UNDERPASS (IC# 57) NBL # 11155		001330	56.584	15
001438	0.311	CTR I-15 UNDERPASS (IC# 57) SBL # 11160		001330	56.578	15
001438	0.453	END NB OFF RAMP - S INKOM IC #57		001350	0	15
001439	0	BEG SB ON RAMP - S INKOM IC #57		001350	0	15
001439	0.348	END SB ON RAMP - S INKOM IC #57		001330	56.337	15
(Segments of I.C. No: 57)						
I 15		Main Route				
		One-Way Forward				
		Ramp				
		ITD District 5				
		Bannock County				
001440	0	BEG NB ON RAMP - N INKOM IC #58	Inkom	001350	1	15
001440	0.014	CATTLE GUARD	Inkom			15
001440	0.089	>>> Leaving City Limits <<<	Inkom			15
001440	0.247	END NB ON RAMP - N INKOM IC #58		001330	57.876	15
001441	0	BEG SB OFF RAMP - N INKOM IC #58		001330	57.842	15
001441	0.118	>>> Entering City Limits <<<	Inkom			15
001441	0.223	CATTLE GUARD	Inkom			15
001441	0.231	END SB OFF RAMP - N INKOM IC #58	Inkom	001350	0.944	15
(Segments of I.C. No: 58)						
I 15		Main Route				
		One-Way Forward				
		Ramp				
		ITD District 5				
		Bannock County				
001442	0	BEG NB OFF RAMP - PORTNEUF IC #63		001330	63.051	15
001442	0.257	CATTLE GUARD				15
001442	0.277	END NB OFF RAMP - PORTNEUF IC #63		003330	3.34	15
001443	0	BEG NB ON RAMP - PORTNEUF IC #63		003330	3.34	15
001443	0.021	CATTLE GUARD				15
001443	0.393	END NB ON RAMP - PORTNEUF IC #63		001330	63.497	15
001444	0	BEG SB OFF RAMP - PORTNEUF IC #63		001330	62.881	15
001444	0.153	CATTLE GUARD				15
001444	0.166	END SB OFF RAMP - PORTNEUF IC #63		003121	100.14	15
001445	0	BEG SB ON RAMP - PORTNEUF IC #63		003121	100.14	15
001445	0.018	CATTLE GUARD				15
001445	0.31	END SB ON RAMP - PORTNEUF IC #63		001330	62.438	15
(Segments of I.C. No: 63)						
I 15		Main Route				
		One-Way Forward				
		Ramp				
		ITD District 5				
		Bannock County				
001446	0	BEG NB OFF RAMP - S POCATELLO IC #67	Pocatello	001330	66.325	15
001446	0.304	CATTLE GUARD	Pocatello			15
001446	0.328	END NB OFF RAMP - S POCATELLO IC #67	Pocatello	001360	0	15
001447	0	BEG NB ON RAMP - S POCATELLO IC #67	Pocatello	001360	0	15
001447	0.409	END NB ON RAMP - S POCATELLO IC #67	Pocatello	001330	67.037	15
001448	0	BEG SB OFF RAMP - S POCATELLO IC# 67	Pocatello	001330	67.071	15
001448	0.208	I-15 IC# 67 SB OFF RAMP & I-15B NBL RT & LT	Pocatello	001360	0.277	15
001448	0.214	I-15 IC# 67 SB OFF RAMP & I-15B SBL RT & LT	Pocatello	001361	0.277	15
001448	0.237	I-15 SB OFF RAMP & SB ON RAMP RT & LT	Pocatello	001449	0.124	15
001449	0	BEG SB ON RAMP - S POCATELLO IC #67	Pocatello	001361	0.397	15
001449	0.124	I-15 SB ON RAMP & SB OFF RAMP LT	Pocatello	001448	0.237	15
001449	0.578	END SB ON RAMP - S POCATELLO IC #67	Pocatello	001330	66.428	15
(Segments of I.C. No: 67)						
I 15		Main Route				
		One-Way Forward				
		Ramp				
		ITD District 5				
		Bannock County				
001272	0	SB OFF RAMP CONNECTOR TO CLARK ST (IC#69)	Pocatello	001453	0.361	15
001272	0.138	E CENTER ST RT & LT	Pocatello	003270	300.618	15
001272	0.201	SB ON RAMP CONNECTOR (IC#69)	Pocatello	001454	0.094	15



IDAHO TRANSPORTATION DEPARTMENT

Effective Date:
01/25/2016

MILEPOINT LOG - STATE HIGHWAY SYSTEM

Route: 0015

Record Type: All

County: All

Urban Area: All

Maint. Dist.: All

Foreman Area: All

---Intersecting---

Segment Code	Milepoint	Description of Milepoint	City Name	Segment Code	Milepoint	FA Route Number
I 15		Main Route				
		One-Way Forward				
		Ramp				
				ITD District 5		
						Bannock County
001451	0	BEG NB OFF RAMP - CLARK ST IC #69	Pocatello	001330	69.061	15
001451	0.277	END NB OFF RAMP - CLARK ST IC #69	Pocatello	003270	300.732	15
001452	0	BEG NB ON RAMP - CLARK ST IC #69	Pocatello	003270	300.728	15
001452	0.529	END NB ON RAMP - CLARK ST IC #69	Pocatello	001330	69.853	15
001453	0	BEG SB OFF RAMP - CLARK ST IC #69	Pocatello	001330	69.799	15
001453	0.361	SB OFF RAMP & CONNECTOR TO CLARK ST LT	Pocatello	001272	0	15
001453	0.527	END SB OFF RAMP - CLARK ST IC #69	Pocatello	003271	300.568	15
001454	0	BEG SB ON RAMP - CLARK ST IC #69	Pocatello	003270	300.576	15
001454	0.094	SB ON RAMP & CONNECTOR TO CLARK ST LT	Pocatello	001272	0.201	15
001454	0.341	END SB ON RAMP - CLARK ST IC #69	Pocatello	001330	68.998	15

(Segments of I.C. No: 69)

I 15		Main Route				
		One-Way Forward				
		Ramp				
				ITD District 5		
						Bannock County
001455	0	BEG NB OFF RAMP - POCATELLO CR RD IC #71	Pocatello	001330	70.701	15
001455	0.308	END NB OFF RAMP - POCATELLO CR RD IC #71	Pocatello	001360	5.56	15
001456	0	BEG NB ON RAMP - POCATELLO CR RD IC #71	Pocatello	001360	5.56	15
001456	0.276	END NB ON RAMP - POCATELLO CR RD IC #71	Pocatello	001330	71.203	15
001457	0	BEG SB OFF RAMP - POCATELLO CR RD IC #71	Pocatello	001330	71.182	15
001457	0.261	SB OFF RAMP & CONN I-15B/SB OFF RAMP LT	Pocatello	001458	0	15
001457	0.34	END SB OFF RAMP - POCATELLO CR RD IC #71	Pocatello	001360	5.337	15
001458	0	BEG SB ON RAMP - POCATELLO CR RD IC #71	Pocatello	001457	0.261	15
001458	0.037	SB ON RAMP & I-15B LT & RT	Pocatello	001360	5.408	15
001458	0.33	END SB ON RAMP - POCATELLO CR RD IC #71	Pocatello	001330	70.61	15

(Segments of I.C. No: 71)

I 15		Main Route				
		One-Way Forward				
		Ramp				
				ITD District 5		
						Bannock County
001462	0	BEG NB OFF RAMP - FORT HALL IC #80		001330	79.559	15
001462	0.165	BEG ROSS FORK SNAKE RIVER BRIDGE	#12125			15
001462	0.17	END ROSS FORK SNAKE RIVER BRIDGE	#12125			15
001462	0.236	CATTLE GUARD				15
001462	0.252	END NB OFF RAMP - FORT HALL IC #80		008100	1.57	15

(Segments of I.C. No: 80)

I 15		Main Route				
		One-Way Forward				
		Ramp				
				ITD District 5		
						Bingham County
001463	0	BEG NB ON RAMP - FORT HALL IC #80		008100	1.565	15
001463	0.016	CATTLE GUARD				15
001463	0.247	BRIDGE (OFF SYSTEM)				15
001463	0.281	END NB ON RAMP - FORT HALL IC #80		001330	80.086	15
001464	0	BEG SB OFF RAMP - FORT HALL IC #80		001330	80.02	15
001464	0.182	CATTLE GUARD				15
001464	0.2	END SB OFF RAMP - FORT HALL IC #80		008100	1.464	15

(Segments of I.C. No: 80)

I 15		Main Route				
		One-Way Forward				
		Ramp				
				ITD District 5		
						Bannock County
001465	0	BEG SB ON RAMP - FORT HALL IC #80		008100	1.464	15
001465	0.016	CATTLE GUARD				15
001465	0.082	BEG ROSS FORK CREEK BRIDGE	#12130			15
001465	0.088	END ROSS FORK CREEK BRIDGE	#12130			15
001465	0.29	END SB ON RAMP - FORT HALL IC #80		001330	79.54	15

(Segments of I.C. No: 80)

I 15		Main Route				
		One-Way Forward				
		Ramp				
				ITD District 5		
						Bingham County



IDAHO TRANSPORTATION DEPARTMENT

Effective Date:
01/25/2016

MILEPOINT LOG - STATE HIGHWAY SYSTEM

Route: 0015

Record Type: All

County: All

Urban Area: All

Maint. Dist.: All

Foreman Area: All

---Intersecting---

Segment Code	Milepoint	Description of Milepoint	City Name	Segment Code	Milepoint	FA Route Number
I 15		Main Route				
		One-Way Forward				
			Ramp			
						ITD District 5
						Bingham County
001466	0	BEG NB OFF RAMP - S BLACKFOOT IC #89		001330	88.726	15
001466	0.272	CATTLE GUARD				15
001466	0.295	END NB OFF RAMP - S BLACKFOOT IC #89		001370	0.328	15
001467	0	BEG NB ON RAMP - S BLACKFOOT IC #89		001370	0.328	15
001467	0.023	CATTLE GUARD				15
001467	0.314	END NB ON RAMP - S BLACKFOOT IC #89		001330	89.103	15
001468	0	BEG SB OFF RAMP - S BLACKFOOT IC #89		001330	89.109	15
001468	0.525	CATTLE GUARD				15
001468	0.545	END SB OFF RAMP - S BLACKFOOT IC #89		001370	0	15
001469	0	BEG SB ON RAMP - S BLACKFOOT IC #89		001370	0	15
001469	0.021	CATTLE GUARD				15
001469	0.577	END SB ON RAMP - S BLACKFOOT IC #89		001330	88.752	15
(Segments of I.C. No: 89)						
I 15		Main Route				
		One-Way Forward				
			Ramp			
						ITD District 5
						Bingham County
001470	0	BEG NB OFF RAMP - W BLACKFOOT IC #93	Blackfoot	001330	92.153	15
001470	0.26	NB OFF RAMP SPUR LT (W BLACKFOOT)	Blackfoot	001474	0	15
001470	0.346	END NB OFF RAMP - W BLACKFOOT IC #93	Blackfoot	002240	306.104	15
001471	0	BEG NB ON RAMP - W BLACKFOOT IC #93	Blackfoot	002240	306.085	15
001471	0.065	ON SPUR LT (W BLACKFOOT IC)	Blackfoot	001474	0.06	15
001471	0.311	END NB ON RAMP - W BLACKFOOT IC #93	Blackfoot	001330	92.674	15
001472	0	BEG SB OFF RAMP - W BLACKFOOT IC #93	Blackfoot	001330	92.662	15
001472	0.22	END SB OFF RAMP - W BLACKFOOT IC #93	Blackfoot	002240	305.868	15
001473	0	BEG SB ON RAMP - W BLACKFOOT IC #93	Blackfoot	002240	305.868	15
001473	0.245	END SB ON RAMP - W BLACKFOOT IC #93	Blackfoot	001330	92.22	15
001474	0	BEG SPUR & NB OFF RAMP (IC#93)	Blackfoot	001470	0.26	15
001474	0.031	US-26 RT & LT	Blackfoot	002240	306.092	15
001474	0.06	END SPUR AT NB ON RAMP (IC#93)	Blackfoot	001471	0.065	15
(Segments of I.C. No: 93)						
I 15		Main Route				
		One-Way Forward				
			Ramp			
						ITD District 5
						Bingham County
001475	0	BEG NB OFF RAMP - ROSE FIRTH IC #98		001330	97.584	15
001475	0.187	CATTLE GUARD				15
001475	0.199	END NB OFF RAMP - ROSE FIRTH IC #98		003540	4.96	15
001476	0	BEG NB ON RAMP - ROSE FIRTH IC #98		003540	4.965	15
001476	0.012	CATTLE GUARD				15
001476	0.262	END NB ON RAMP - ROSE FIRTH IC #98		001330	97.916	15
001477	0	BEG SB OFF RAMP - ROSE FIRTH IC #98		001330	97.527	15
001477	0.159	CATTLE GUARD				15
001477	0.172	END SB OFF RAMP - ROSE FIRTH IC #98		003540	4.654	15
001478	0	BEG SB ON RAMP - ROSE FIRTH IC #98		003540	4.651	15
001478	0.012	CATTLE GUARD				15
001478	0.276	END SB ON RAMP - ROSE FIRTH IC #98		001330	97.276	15
(Segments of I.C. No: 98)						
I 15		Main Route				
		One-Way Forward				
			Ramp			
						ITD District 5
						Bingham County
001479	0	BEG NB OFF RAMP - SHELLEY IC #108		001330	107.632	15
001479	0.22	CATTLE GUARD				15
001479	0.234	END NB OFF RAMP - SHELLEY IC #108		003580	0.099	15
001480	0	BEG NB ON RAMP - SHELLEY IC #108		003580	0.099	15
001480	0.016	CATTLE GUARD				15
001480	0.235	END NB ON RAMP - SHELLEY IC #108		001330	108.092	15



IDAHO TRANSPORTATION DEPARTMENT

Effective Date:
01/25/2016

MILEPOINT LOG - STATE HIGHWAY SYSTEM

Route: 0015 Record Type: All County: All Urban Area: All
 Maint. Dist.: All Foreman Area: All

---Intersecting---

Segment Code	Milepoint	Description of Milepoint	City Name	Segment Code	Milepoint	FA Route Number
I 15		Main Route				
		One-Way Forward				
		Ramp				
		ITD District 5				
		Bingham County				
001481	0	BEG SB OFF RAMP - SHELLEY IC #108		001330	108.078	15
001481	0.177	CATTLE GUARD				15
001481	0.193	END SB OFF RAMP - SHELLEY IC #108		003580	0	15
001482	0	BEG SB ON RAMP - SHELLEY IC #108		003580	0	15
001482	0.016	CATTLE GUARD				15
001482	0.222	END SB ON RAMP - SHELLEY IC #108		001330	107.673	15
(Segments of I.C. No: 108)						
I 15		Main Route				
		One-Way Forward				
		Ramp				
		ITD District 6				
		Bonneville County				
001483	0	BEG NB OFF RAMP - S IDAHO FALLS IC #113		001330	112.856	15
001483	0.23	CATTLE GUARD				15
001483	0.246	END NB OFF RAMP - S IDAHO FALLS IC #113		004050	1.051	15
001484	0	BEG NB ON RAMP - S IDAHO FALLS IC #113		004050	1.051	15
001484	0.015	CATTLE GUARD				15
001484	0.252	END NB ON RAMP - S IDAHO FALLS IC #113		001330	113.345	15
001485	0	BEG SB OFF RAMP - S IDAHO FALLS IC #113		001330	113.334	15
001485	0.19	CATTLE GUARD				15
001485	0.208	END SB OFF RAMP - S IDAHO FALLS IC #113		004050	1.151	15
001486	0	BEG SB ON RAMP - S IDAHO FALLS IC #113		004050	1.151	15
001486	0.02	CATTLE GUARD				15
001486	0.248	END SB ON RAMP - S IDAHO FALLS IC #113		001330	112.887	15
(Segments of I.C. No: 113)						
I 15		Main Route				
		One-Way Forward				
		Ramp				
		ITD District 6				
		Bonneville County				
030882	10	BEG NB OFF RAMP - SUNNYSIDE IC		001330	115.453	15
030882	10.049	>>> Entering City Limits <<<	Idaho Falls			15
030882	10.272	BEG SIDEHILL CANAL	#11697 Idaho Falls			15
030882	10.283	END SIDEHILL CANAL	#11697 Idaho Falls			15
030882	10.354	END NB OFF RAMP - SUNNYSIDE IC	Idaho Falls			15
030883	10	BEG NB ON RAMP - SUNNYSIDE IC	Idaho Falls	030881	103.954	15
030883	10.293	END NB ON RAMP - SUNNYSIDE IC	Idaho Falls	001330	116.085	15
030884	10	BEG SB OFF RAMP - SUNNYSIDE IC	Idaho Falls	001330	116.062	15
030884	10.326	END SB OFF RAMP - SUNNYSIDE IC	Idaho Falls	030881	103.821	15
030885	10	BEG SB ON RAMP - SUNNYSIDE IC	Idaho Falls	030881	103.821	15
030885	10.072	BEG SIDEHILL CANAL	#11692 Idaho Falls			15
030885	10.081	END SIDEHILL CANAL	Idaho Falls			15
030885	10.219	>>> Leaving City Limits <<<	Idaho Falls			15
030885	10.278	END SB ON RAMP - SUNNYSIDE IC		001330	115.475	15
(Segments of I.C. No: 116)						
I 15		Main Route				
		One-Way Forward				
		Ramp				
		ITD District 6				
		Bonneville County				
001487	0	BEG NB OFF RAMP - BROADWAY IC #118		001330	118.198	15
001487	0.164	>>> Entering City Limits <<<	Idaho Falls			15
001487	0.206	END NB OFF RAMP - BROADWAY IC #118	Idaho Falls	001380	7.13	15
001488	0	NB ON SPUR LT - BROADWAY IC	Idaho Falls	001492	0.056	15
001488	0	BEG NB ON RAMP - BROADWAY IC #118	Idaho Falls	001380	7.095	15
001488	0.187	END NB ON RAMP - BROADWAY IC #118	Idaho Falls	001330	118.584	15
001489	0	BEG SB OFF RAMP - BROADWAY IC #118	Idaho Falls	001330	118.687	15
001489	0.261	END SB OFF RAMP - BROADWAY IC #118	Idaho Falls	001380	7.23	15
001490	0	BEG SB ON RAMP - BROADWAY IC #118	Idaho Falls	001380	7.23	15
001490	0.112	>>> Leaving City Limits <<<	Idaho Falls			15
001490	0.231	END SB ON RAMP - BROADWAY IC #118		001330	118.26	15



IDAHO TRANSPORTATION DEPARTMENT


Effective Date:
01/25/2016

MILEPOINT LOG - STATE HIGHWAY SYSTEM

Route: 0015 Record Type: All County: All Urban Area: All
 Maint. Dist.: All Foreman Area: All

---Intersecting---

Segment Code	Milepoint	Description of Milepoint	City Name	Segment Code	Milepoint	FA Route Number
I 15		Main Route One-Way Forward	Ramp	ITD District 6		Bonneville County
001491	0.24	BEG SB ON RAMP - BROADWAY IC #118	Idaho Falls	001380	7.191	15
001491	0.25	END SB ON RAMP - BROADWAY IC #118	Idaho Falls	001330	118.451	15
(Segments of I.C. No: 118)						
I 15		Main Route One-Way Forward	Ramp	ITD District 6		Bonneville County
001259	0	BEG WB ON RAMP (SPUR) - RIGBY IC	Idaho Falls	002070	307.454	15
001259	0.075	END WB ON RAMP (SPUR) - RIGBY IC	Idaho Falls	001496	0.131	15
001493	0	BEG NB OFF RAMP - RIGBY IC #119	Idaho Falls	001330	118.737	15
001493	0.227	END NB OFF RAMP - RIGBY IC #119	Idaho Falls	002070	307.616	15
001494	0	BEG NB ON RAMP - RIGBY IC #119	Idaho Falls	002070	307.616	15
001494	0.219	END NB ON RAMP - RIGBY IC #119	Idaho Falls	001330	119.179	15
001495	0	BEG SB OFF RAMP - RIGBY IC #119	Idaho Falls	001330	119.214	15
001495	0.285	END SB OFF RAMP - RIGBY IC #119	Idaho Falls	002070	307.45	15
001496	0	BEG SB ON RAMP - RIGBY IC #119	Idaho Falls	002070	307.537	15
001496	0	BEG SB ON RAMP - RIGBY IC #119	Idaho Falls	002070	307.511	15
001496	0.099	SB ON RAMP & SB SPUR LT	Idaho Falls	001259	0.081	15
001496	0.11	BEG 2014 REALIGNMENT	Idaho Falls			15
001496	0.199	END 2014 REALIGNMENT	Idaho Falls			15
001496	0.246	END SB ON RAMP & I-15 SB LT	Idaho Falls	001330	119.24	15
(Segments of I.C. No: 119)						
I 15		Main Route One-Way Forward	Ramp	ITD District 6		Bonneville County
001498	0	BEG NB OFF RAMP - OSGOOD IC #128		001330	127.139	15
001498	0.234	CATTLE GUARD				15
001498	0.24	END NB OFF RAMP - OSGOOD IC #128		003900	0.22	15
001499	0	BEG NB ON RAMP - OSGOOD IC #128		003900	0.22	15
001499	0.02	CATTLE GUARD				15
001499	0.163	END NB ON RAMP - OSGOOD IC #128		001330	127.527	15
001500	0	BEG SB OFF RAMP - OSGOOD IC #128		001330	127.538	15
001500	0.138	CATTLE GUARD				15
001500	0.147	END SB OFF RAMP - OSGOOD IC #128		003900	0.12	15
001501	0	BEG SB ON RAMP - OSGOOD IC #128		003900	0.12	15
001501	0.028	CATTLE GUARD				15
001501	0.22	END SB ON RAMP - OSGOOD IC #128		001330	127.176	15
(Segments of I.C. No: 128)						
I 15		Main Route One-Way Forward	Ramp	ITD District 6		Jefferson County
001502	0	BEG NB OFF RAMP - ROBERTS IC #135		001330	134.173	15
001502	0.211	CATTLE GUARD				15
001502	0.215	END NB OFF RAMP - ROBERTS IC #135		002440	0.106	15
001503	0	BEG NB ON RAMP - ROBERTS IC #135		002440	0.106	15
001503	0.014	CATTLE GUARD				15
001503	0.079	BEG BELL LARSEN CANAL BRIDGE (OFF SYSTEM)				15
001503	0.225	END NB ON RAMP - ROBERTS IC #135		001330	134.632	15
001504	0	BEG SB OFF RAMP - ROBERTS IC #135		001330	134.6	15
001504	0.102	BEG BELL LARSEN CANAL (OFF SYSTEM)				15
001504	0.158	CATTLE GUARD				15
001504	0.168	END SB OFF RAMP - ROBERTS IC #135		002440	0	15
001505	0	BEG SB ON RAMP - ROBERTS IC #135		002440	0	15
001505	0.013	CATTLE GUARD				15
001505	0.213	END SB ON RAMP - ROBERTS IC #135		001330	134.6	15
(Segments of I.C. No: 135)						



IDAHO TRANSPORTATION DEPARTMENT

Effective Date:
01/25/2016

MILEPOINT LOG - STATE HIGHWAY SYSTEM

Route: 0015

Record Type: All

County: All

Urban Area: All

Maint. Dist.: All

Foreman Area: All

---Intersecting---

Segment Code	Milepoint	Description of Milepoint	City Name	Segment Code	Milepoint	FA Route Number
I 15		Main Route				
		One-Way Forward				
			Ramp			
						ITD District 6
						Jefferson County
001506	0	BEG NB OFF RAMP - SAGE JCT IC #143		001330	142.81	15
001506	0.236	CATTLE GUARD				15
001506	0.244	END NB OFF RAMP - SAGE JCT IC #143		002460	58.838	15
001507	0	BEG NB ON RAMP - SAGE JCT IC #143		002460	58.838	15
001507	0.028	CATTLE GUARD				15
001507	0.252	END NB ON RAMP - SAGE JCT IC #143		001330	143.022	15
001508	0	BEG SB OFF RAMP - SAGE JCT IC #143		001330	143.055	15
001508	0.2	CATTLE GUARD				15
001508	0.205	END SB OFF RAMP - SAGE JCT IC #143		002460	58.695	15
001509	0	BEG SB ON RAMP - SAGE JCT IC #143		002460	58.695	15
001509	0.022	CATTLE GUARD				15
001509	0.249	END SB ON RAMP - SAGE JCT IC #143		001330	142.623	15
(Segments of I.C. No: 143)						
I 15		Main Route				
		One-Way Forward				
			Ramp			
						ITD District 6
						Jefferson County
001510	0	BEG NB OFF RAMP - HAMER IC #150		001330	149.225	15
001510	0.033	>>> Entering City Limits <<<	Hamer			15
001510	0.093	>>> Leaving City Limits <<<	Hamer			15
001510	0.179	CATTLE GUARD				15
001510	0.193	END NB OFF RAMP - HAMER IC #150		008200	7.654	15
001511	0	BEG NB ON RAMP - HAMER IC #150		008200	7.654	15
001511	0.009	CATTLE GUARD				15
001511	0.181	END NB ON RAMP - HAMER IC #150		001330	149.589	15
001512	0	BEG SB OFF RAMP - HAMER IC #150		001330	149.625	15
001512	0.189	CATTLE GUARD				15
001512	0.195	END SB OFF RAMP - HAMER IC #150		008200	7.554	15
001513	0	BEG SB ON RAMP - HAMER IC #150		008200	7.554	15
001513	0.01	CATTLE GUARD				15
001513	0.126	>>> Entering City Limits <<<	Hamer			15
001513	0.176	>>> Leaving City Limits <<<	Hamer			15
001513	0.181	END SB ON RAMP - HAMER IC #150		001330	149.26	15
(Segments of I.C. No: 150)						
I 15		Main Route				
		One-Way Forward				
			Ramp			
						ITD District 6
						Clark County
001514	0	BEG NB OFF RAMP - DUBOIS IC #167	Dubois	001330	166.821	15
001514	0.275	CATTLE GUARD	Dubois			15
001514	0.306	END NB OFF RAMP - DUBOIS IC #167	Dubois	002470	68.533	15
001515	0	BEG NB ON RAMP - DUBOIS IC #167	Dubois	002470	68.533	15
001515	0.029	CATTLE GUARD	Dubois			15
001515	0.293	END NB ON RAMP - DUBOIS IC #167	Dubois	001330	167.291	15
001516	0	BEG SB OFF RAMP - DUBOIS IC #167		001330	167.318	15
001516	0.023	>>> Entering City Limits <<<	Dubois			15
001516	0.287	CATTLE GUARD	Dubois			15
001516	0.312	END SB OFF RAMP - DUBOIS IC #167	Dubois	002470	68.391	15
001517	0	BEG SB ON RAMP - DUBOIS IC #167	Dubois	002470	68.391	15
001517	0.024	CATTLE GUARD	Dubois			15
001517	0.31	END SB ON RAMP - DUBOIS IC #167	Dubois	001330	166.804	15
(Segments of I.C. No: 167)						
I 15		Main Route				
		One-Way Forward				
			Ramp			
						ITD District 6
						Clark County
001518	0	BEG NB ON RAMP - SHEEP STATION IC #172		008210	1.24	15
001518	0.026	CATTLE GUARD				15
001518	0.341	END NB ON RAMP - SHEEP STATION IC #172		001330	172.066	15



IDAHO TRANSPORTATION DEPARTMENT

Effective Date:
01/25/2016

MILEPOINT LOG - STATE HIGHWAY SYSTEM

Route: 0015 Record Type: All County: All Urban Area: All
 Maint. Dist.: All Foreman Area: All

---Intersecting---

Segment Code	Milepoint	Description of Milepoint	City Name	Segment Code	Milepoint	FA Route Number
I 15		Main Route				
		One-Way Forward				
		Ramp				
		ITD District 6				
		Clark County				
001520	0	BEG NB OFF RAMP - SHEEP STATION IC #172		001330	171.804	15
001520	0.302	CATTLE GUARD				15
001520	0.328	END NB OFF RAMP - SHEEP STATION IC #172		008210	1.079	15
008581	0	BEG SB OFF RAMP - SHEEP STATION IC #172		001330	172.293	15
008581	0.298	CATTLE GUARD				15
008581	0.326	END SB OFF RAMP - SHEEP STATION IC #172		008210	1.079	15
008582	0	BEG SB ON RAMP - SHEEP STATION IC #172		008210	1.079	15
008582	0.02	CATTLE GUARD				15
008582	0.514	END SB ON RAMP - SHEEP STATION IC #172		001330	171.293	15
(Segments of I.C. No: 172)						
I 15		Main Route				
		One-Way Forward				
		Ramp				
		ITD District 6				
		Clark County				
001522	0	BEG NB OFF RAMP - SPENCER IC #180	Spencer	001330	108.006	15
001522	0.159	CATTLE GUARD	Spencer			15
001522	0.186	END NB OFF RAMP - SPENCER IC #180	Spencer	005210	0.085	15
001523	0	BEG NB ON RAMP - SPENCER IC #180	Spencer	005210	0.085	15
001523	0.027	CATTLE GUARD	Spencer			15
001523	0.188	END NB ON RAMP - SPENCER IC #180	Spencer	001330	180.377	15
001524	0	BEG SB OFF RAMP - SPENCER IC #180	Spencer	001330	180.375	15
001524	0.139	CATTLE GUARD	Spencer			15
001524	0.172	END SB OFF RAMP - SPENCER IC #180	Spencer	005210	0	15
001525	0	BEG SB ON RAMP - SPENCER IC #180	Spencer	005210	0	15
001525	0.026	CATTLE GUARD	Spencer			15
001525	0.201	END SB ON RAMP - SPENCER IC #180	Spencer	001330	180.013	15
(Segments of I.C. No: 180)						
I 15		Main Route				
		One-Way Forward				
		Ramp				
		ITD District 6				
		Clark County				
001526	0	BEG NB OFF RAMP - STODDARD CREEK IC #184		001330	183.985	15
001526	0.19	CATTLE GUARD				15
001526	0.218	END NB OFF RAMP - STODDARD CREEK IC #184		008230	1.406	15
001527	0	BEG NB ON RAMP - STODDARD CREEK IC #184		008230	1.406	15
001527	0.029	CATTLE GUARD				15
001527	0.32	END NB ON RAMP - STODDARD CREEK IC #184		001330	184.521	15
001528	0	BEG SB OFF RAMP - STODDARD CREEK IC #184		001330	184.441	15
001528	0.194	CATTLE GUARD				15
001528	0.224	END SB OFF RAMP - STODDARD CREEK IC #184		008230	1.329	15
001529	0	BEG SB ON RAMP - STODDARD CREEK IC #184		008230	1.329	15
001529	0.043	CATTLE GUARD				15
001529	0.239	END SB ON RAMP - STODDARD CREEK IC #184		001330	183.989	15
(Segments of I.C. No: 184)						
I 15		Main Route				
		One-Way Forward				
		Ramp				
		ITD District 6				
		Clark County				
001530	0	BEG NB OFF RAMP - HUMPHREY IC #190		001330	189.357	15
001530	0.269	CATTLE GUARD				15
001530	0.293	END NB OFF RAMP - HUMPHREY IC #190		008240	0.11	15
001531	0	BEG NB ON RAMP - HUMPHREY IC #190		008240	0.11	15
001531	0.03	CATTLE GUARD				15
001531	0.269	END NB ON RAMP - HUMPHREY IC #190		001330	189.913	15
001532	0	BEG SB OFF RAMP - HUMPHREY IC #190		001330	189.973	15
001532	0.273	CATTLE GUARD				15
001532	0.301	END SB OFF RAMP - HUMPHREY IC #190		008240	0.016	15



IDAHO TRANSPORTATION DEPARTMENT

Effective Date:
01/25/2016

MILEPOINT LOG - STATE HIGHWAY SYSTEM

Route: 0015

Record Type: All

County: All

Urban Area: All

Maint. Dist.: All

Foreman Area: All

---Intersecting---

Segment Code	Milepoint	Description of Milepoint	City Name	Segment Code	Milepoint	FA Route Number
I 15		Main Route				
		One-Way Forward				
			Ramp			
						ITD District 6
						Clark County
001533	0	BEG SB ON RAMP - HUMPHREY IC #190		008240	0.016	15
001533	0.024	CATTLE GUARD				15
001533	0.296	END SB ON RAMP - HUMPHREY IC #190		001330	189.382	15
		(Segments of I.C. No: 190)				
I 15		Main Route				
		One-Way Forward				
			POE/RA			
						ITD District 5
						Oneida County
000048	10	BEG CHERRY CREEK NB RA	#00701	001330	6.549	15
000048	10.339	BEG 2LP CHEERY CREEK NB RA	#00701	000049	10	15
000048	10.559	END 2LP CHEERY CREEK NB RA		000049	10.318	15
000048	10.948	END CHERRY CREEK NB RA		001330	7.455	15
000049	10	BEG 2LP CHERRY CREEK NB RA	#00701	000048	10.339	15
000049	10.318	END 2LP CHERRY CREEK NB RA		000048	10.559	15
		(Segments of I.C. No: 7)				
I 15		Main Route				
		One-Way Forward				
			POE/RA			
						ITD District 5
						Bannock County
000056	10	BEG MALAD SUMMIT SB RA	#02502	001330	25.275	15
000056	10.208	BEG 2LP MALAD SUMMIT SB RA RT	#02502	000057	10	15
000056	10.3	END 2LP MALAD SUMMIT SB RA RT		000057	10.154	15
000056	10.376	>>> Leaving County Limits <<< Bannock				15
		(Segments of I.C. No: 25)				
I 15		Main Route				
		One-Way Forward				
			POE/RA			
						ITD District 5
						Oneida County
000056	10.376	>>> Entering County Limits <<< Oneida				15
000056	10.48	END MALAD SUMMIT SB RA		001330	24.806	15
		(Segments of I.C. No: 25)				
I 15		Main Route				
		One-Way Forward				
			POE/RA			
						ITD District 5
						Bannock County
000057	10	BEG 2LP MALAD SUMMIT SB RA	#02502	000056	10.208	15
000057	10.154	END 2LP MALAD SUMMIT SB RA		000056	10.3	15
		(Segments of I.C. No: 25)				
I 15		Main Route				
		One-Way Forward				
			POE/RA			
						ITD District 5
						Bannock County
000059	10	BEG INKOM NB POE/RA	#05901	001330	58.78	15
000059	10.17	INKOM NB POE/RA & BEG 2LP INKOM NB POE/RA RT		000061	10	15
000059	10.659	END INKOM NB POE/RA		001330	59.433	15
000061	10	BEG 2LP INKOM NB POE/RA	#05901	000059	10.17	15
000061	10.219	END 2LP INKOM NB POE/RA AT HAZMAT AREA				15
		(Segments of I.C. No: 59)				
I 15		Main Route				
		One-Way Forward				
			POE/RA			
						ITD District 5
						Bannock County
000062	10	BEG INKOM SB POE/RA	#05902	001330	59.32	15
000062	10.176	INKOM SB POE/RA & BEG 2LP INKOM SB POE/RA RT		000063	10	15
000062	10.556	END INKOM SB POE/RA		001330	58.765	15
000063	10	BEG 2LP INKOM SB POE/RA	#05902	000062	10.176	15
000063	10.177	END 2LP INKOM SB POE/RA AT HAZMAT AREA				15
		(Segments of I.C. No: 60)				
I 15		Main Route				
		One-Way Forward				
			POE/RA			
						ITD District 5
						Bingham County
000065	10	BEG N BLACKFOOT NB RA	#10101	001330	100.731	15
000065	10.207	BEG 2LP N BLACKFOOT NB RA RT	#10101	000066	10	15
000065	10.423	END 2LP N BLACKFOOT NB RA RT		000066	10.251	15
000065	10.71	END N BLACKFOOT NB RA		001330	101.429	15
000066	10	BEG 2LP N BLACKFOOT NB RA	#10101	000065	10.207	15
000066	10.251	END 2LP N BLACKFOOT NB RA		000065	10.423	15
		(Segments of I.C. No: 101)				



IDAHO TRANSPORTATION DEPARTMENT

Effective Date:
01/25/2016

MILEPOINT LOG - STATE HIGHWAY SYSTEM

Route: 0015

Record Type: All

County: All

Urban Area: All

Maint. Dist.: All

Foreman Area: All

---Intersecting---

Segment Code	Milepoint	Description of Milepoint	POE/RA	City Name	Segment Code	Milepoint	FA Route Number
I 15 Main Route One-Way Forward POE/RA ITD District 5 Bingham County							
000068	10	BEG N BLACKFOOT SB RA	#10102		001330	101.454	15
000068	10.675	END N BLACKFOOT SB RA			001330	100.789	15
(Segments of I.C. No: 102)							
I 15 Main Route Ascending POE/RA ITD District 6 Jefferson County							
000080	10	BEG SAGE JCT SB POE			002460	58.587	15
000080	10.049	END TWO WAY/BEG ONE-WAY SECTION			000080	10.564	15
(Segments of I.C. No: 143)							
I 15 Main Route One-Way Forward POE/RA ITD District 6 Jefferson County							
000080	10.049	END TWO WAY/BEG ONE-WAY SECTION			000080	10.564	15
000080	10.157	SAGE JCT SB POE & SAGE JCT POE RAMP RT			000081	10.31	15
000080	10.564	END SAGE JCT SB POE & SAGE JCT POE LT & RT			000080	10.049	15
000081	10	BEG 2LP SAGE JCT SB POE			001330	143.277	15
000081	10.31	END 2LP SAGE JCT SB POE			000080	10.157	15
(Segments of I.C. No: 143)							
I 15 Main Route One-Way Forward POE/RA ITD District 6 Clark County							
000077	10	END DUBOIS RA		Dubois	005220	0.073	15
000077	10	BEG DUBOIS RA	#16700	Dubois	005220	0.073	15
000077	10.094	CONNECTOR ROAD FROM EXIT		Dubois	026810	10.037	15
000077	10.191	DUBOIS RA & BEG 2 LP DUBOIS RA RT		Dubois	000078	10	15
000077	10.291	DUBOIS RA & END 2 LP DUBOIS RA RT		Dubois	000078	10.201	15
000077	10.433	CONNECTOR TO RETURN TO RA		Dubois	026810	10	15
000078	10	BEG 2 LP DUBOIS RA	#16700	Dubois	000077	10.191	15
000078	10.205	END 2 LP DUBOIS RA		Dubois	000077	10.291	15
(Segments of I.C. No: 167)							
I 15 SH Connector One-Way Forward POE/RA ITD District 6 Clark County							
026810	10	BEG CONNECTOR BACK INTO RA			000077	10.433	15
026810	10.037	END CONNECTOR BACK INTO RA			000077	10.094	15