

IDAHO TRANSPORTATION DEPARTMENT


Effective Date:
01/26/2016

MILEPOINT LOG - STATE HIGHWAY SYSTEM

Route: 0046 Record Type: All County: All Urban Area: All
 Maint. Dist.: All Foreman Area: All

---Intersecting---

Segment Code	Milepoint	Description of Milepoint	City Name	Segment Code	Milepoint	FA Route Number
SH 46	Main Route	Ascending	Road	ITD District 4	Twin Falls County	
005660	85.248	JCT SH-46 & US-30 (BROADWAY AVE) RT & LT	Buhl	002040	202.34	2709
005660	85.449	CTR RR CROSSING #819221U	Buhl			2709
005660	85.531	N 1500 E RD (SH-46) & 7TH S AVE LT	Buhl	033668	100	2709
005660	85.736	N 1500 E RD & E ELM ST RT/ELM ST LT	Buhl	017794	100	2709
005660	85.76	N 1500 E RD (SH-46) & MEADOW BR LT	Buhl			2709
005660	85.987	N 1500 E RD (SH-46) & JUNIPER ST RT/MAIN ST LT	Buhl	007570	25.258	2709
005660	86.239	N 1500 E RD & E 4200 N RD RT/SAWTOOTH AVE LT	Buhl	000494	100.993	2709
005660	86.239	>>> Leaving City Limits <<<	Buhl			2709
005660	86.744	N 1500 E RD (SH-46) & E 4250 N RD RT		018586	100	2709
005660	86.991	CULVERT (OFF SYSTEM)				2709
005660	87.079	CULVERT (OFF SYSTEM)				2709
005660	87.243	E 4300 N RD RT & LT		000495	128.664	2709
005660	87.74	4348 N RD RT				2709
005660	87.852	4374 N RD RT				2709
005660	87.992	4376 N RD RT & LT				2709
005660	88.248	E 4400 N RD RT & LT		017838	101.318	2709
005660	88.745	VALLEY STEPPE DR LT		017839	100	2709
005660	89.082	N 1500 E RD (SH-46) & E 4475 N RD RT		017843	100	2709
005660	90.142	N 1500 E RD (SH-46) & COUNTY RD LT		017841	100.176	2709
005660	90.379	E 4600 N RD RT		017842	100	2709
005660	90.466	RIVER RD LT		017840	102.687	2709
005660	90.627	SH-46 & COUNTRY CLUB DR LT				2709
005660	90.734	RIVER E RD RT		000496	110.746	2709
005660	90.77	CHESSMORE DR LT				2709
005660	90.827	BEG KEN CURTIS SNAKE RV BRIDGE # 19355				2709
005660	90.848	>>> Leaving County Limits <<< Twin Falls				2709
SH 46	Main Route	Ascending	Road	ITD District 4	Gooding County	
005660	90.848	>>> Entering County Limits <<< Gooding				2709
005660	90.865	END KEN CURTIS SNAKE RV BRIDGE # 19355				2709
005660	90.914	BEG 1995 CLEAR LAKE GRD REALIGNMENT		008619	90.914	2709
008619	90.914	BEG 1995 CLEAR LAKES GRADE REALIGNMENT		005660	90.914	2709
008619	90.976	SH-46 & OLD CLEAR LAKES GRD LT		005660	9.848	2709
008619	91.826	SH-46 (S 1700 E RD) & E 3600 S RD RT & LT		008908	102.04	2709
008619	92.815	SH-46 & 3500 S RD LT & AH		017783	0.057	2709
008619	92.815	SH-46 & 3500 S RD LT & AH		017783	0.057	2765
008619	92.902	END 1995 REALIGN & 3500 S RD (SH-46) AH		005700	92.902	2765
005700	92.902	SH-46 (3500 S RD) BK & AH/SEG CODE CHANGE		008619	92.902	2765
005700	93.21	CANAL (OFF SYSTEM)				2765
005700	93.384	BEG CEDAR DRAW CREEK BRIDGE # 34400				2765
005700	93.707	S 1800 E RD RT & LT		008908	103.992	2765
005700	94.707	S 1900 E RT & LT		008935	100.566	2765
005700	95.051	BEG NEW ALIGNMENT		005670	95.118	2765
005670	95.118	MEASURE GAP/MP 95.051 BK = 95.118 AH		005700	95.051	2765
005670	95.246	E 3500 S RD RT		005700	4.396	2765
005670	95.246	E 3500 S RD RT		005700	4.396	2773
005670	95.316	BEG CEDAR DRAW CANAL BRIDGE #34406				2773
005670	95.32	END BRIDGE				2773
005670	95.362	END 2015 REALIGNMENT				2773
005670	95.362	END 2015 REALIGNMENT				2773
005670	95.705	CANAL (OFF SYSTEM)				2773
005670	96.206	E 3400 S RD RT & LT		008900	104.452	2773
005670	96.795	G CANAL (OFF SYSTEM)				2773
005670	97.207	E 3300 S RD RT & LOCAL RD LT		008928	99.5	2773
005670	97.407	CANAL (OFF SYSTEM)				2773
005670	98.205	SH-46 (S 1950 E RD) & E 3200 S RD RT & LT		005680	0	2773
005670	99.202	E 3100 S RD RT & LT		008899	105.558	2773
005670	99.309	BEG LATERAL W-9 CANAL BRIDGE # 34410				2773



IDAHO TRANSPORTATION DEPARTMENT

Effective Date:
01/26/2016

MILEPOINT LOG - STATE HIGHWAY SYSTEM

Route: 0046

Record Type: All

County: All


Urban Area: All

Maint. Dist.: All

Foreman Area: All

---Intersecting---

Segment Code	Milepoint	Description of Milepoint	City Name	Segment Code	Milepoint	FA Route Number
SH 46		Main Route				
		Ascending				
		Road				
			ITD District 4			
						Gooding County
005670	99.73	CANAL (OFF SYSTEM)				2773
005670	99.937	SH-46 & FRONTAGE RD S RT & LT		008914	106.204	2773
005670	100	SH-46 & I-84 EB ON-OFF RAMPS IC# 157 RT & LT		001184	0.358	2773
002200	100	SH-46 & I-84 EB ON-OFF RAMPS IC# 157 RT & LT		001184	0.358	2779
002200	100.038	BEG I-84 OVERPASS IC# 157 # 14320				2779
002200	100.059	CTR I-84 OVERPASS IC# 157 # 14320		001010	156.591	2779
002200	100.098	END I-84 OVERPASS IC# 157				2779
002200	100.135	JCT I-84 WB ON/OFF RAMPS IC# 157		001186	0.34	2779
002200	100.204	S IDAHO ST & FRONTAGE RD RT & W AVENUE H LT		008897	100	2779
002200	100.208	>>> Entering City Limits <<<	Wendell			2779
002200	100.24	S IDAHO ST & W AVENUE G LT	Wendell	003556	100.176	2779
002200	100.242	BEG RR CROSSING #818893W	Wendell			2779
002200	100.251	END RR CROSSING #818893W	Wendell			2779
002200	100.311	S IDAHO ST (SH-46) & F AVE W LT	Wendell			2779
002200	100.334	S IDAHO ST & E AVENUE F RT	Wendell	001645	100	2779
002200	100.437	S IDAHO ST & E AVENUE D RT & LT	Wendell	002693	100.143	2779
002200	100.506	S IDAHO ST (SH-46) & W AVENUE C RT & LT	Wendell			2779
002200	100.572	S IDAHO ST & W AVENUE B RT & LT	Wendell			2779
002200	100.638	S IDAHO ST & W AVENUE A RT & LT	Wendell	002689	100.18	2779
002200	100.708	S IDAHO ST & MAIN ST RT & JCT SH-46 SPUR LT	Wendell	002201	1.181	2779
002200	100.773	N IDAHO ST & 1ST AVE RT & LT	Wendell	002687	100.269	2779
002200	100.841	N IDAHO ST & 2ND AVE RT & LT	Wendell	002686	100.267	2779
002200	100.907	N IDAHO ST & 3RD AVE RT & LT	Wendell	002685	100.358	2779
002200	100.973	N IDAHO ST (SH-46) & 4TH AVE RT & LT	Wendell	002684	100.494	2779
002200	101.039	N IDAHO ST & 5TH AVE RT & LT	Wendell	002683	100.39	2779
002200	101.106	N IDAHO ST & 6TH AVE RT & LT	Wendell	002581	100.092	2779
002200	101.172	N IDAHO ST & 7TH AVE LT	Wendell	002682	100.091	2779
002200	101.202	>>> Leaving City Limits <<<	Wendell			2779
002200	101.207	N IDAHO ST (SH-46) & 8TH AVE RT & LT		001647	100	2779
002200	101.403	BEG 'W' CANAL BRIDGE # 14325				2779
002200	101.413	END 'W' CANAL BRIDGE # 14325				2779
002200	102.188	N WENDELL RD LT		008934	100	2779
002200	102.206	E 2800 S RD RT		008942	100	2779
002200	102.452	CANAL (OFF SYSTEM)				2779
002200	102.95	SOUTHBOUND GOODING SATELLITE POE				2779
002200	103.15	NORTHBOUND GOODING SATELLITE POE				2779
002200	105.093	OVERHEAD UTILITY CROSSING				2779
002200	106.942	SHOE STRING RD (E 2300 S RD) LT		005620	10.9	2779
002200	107.467	END 'X-4' CANAL BRIDGE # 14330				2779
002200	107.521	OVERHEAD UTILITY CROSSING				2779
002200	108.971	E 2100 S RD RT & LT		008747	104.128	2779
002200	109.741	BEG GOODING CANAL SYPHON LINE # 14335				2779
002200	109.745	END GOODING CANAL SYPHON LINE # 14335				2779
002200	109.977	E 2000 S RD RT & LT		001634	101.494	2779
002200	110.434	CONNECTOR TO S 1875 E RD LT		008936	100.148	2779
002200	110.436	BEG 'X' CANAL BRIDGE # 14340				2779
002200	110.445	END 'X' CANAL BRIDGE # 14340				2779
002200	110.733	>>> Entering City Limits <<<	Gooding			2779
002200	110.839	SH-46 & CANYON DR RT	Gooding	034471	100	2779
002200	110.98	JCT US-26 RT & LT	Gooding	002240	150.11	2779
002200	111.044	MAIN ST & 22ND AVE RT	Gooding	002893	100	2779
002200	111.165	MAIN ST & 21ST AVE RT	Gooding	002891	100.14	2779
002200	111.173	MAIN ST & 21ST AVE LT	Gooding	002891	100.132	2779
002200	111.262	MAIN ST & ORCHARD DR E RT	Gooding	002889	100	2779
002200	111.487	MAIN ST & 14TH AVE W RT & LT	Gooding	001619	102.994	2779
002200	111.56	MAIN ST & 13TH AVE E RT/13TH AVE W LT	Gooding	002881	103.318	2779
002200	111.629	MAIN ST & 12TH AVE E RT/12TH AVE W LT	Gooding	002879	103.318	2779
002200	111.703	MAIN ST & 11TH AVE E RT/11TH AVE W LT	Gooding	002876	103.318	2779
002200	111.775	MAIN ST & 10TH AVE E RT/10TH AVE W LT	Gooding	002875	100.255	2779



IDAHO TRANSPORTATION DEPARTMENT

Effective Date:
01/26/2016

MILEPOINT LOG - STATE HIGHWAY SYSTEM

Route: 0046

Record Type: All

County: All


Urban Area: All

Maint. Dist.: All

Foreman Area: All

---Intersecting---

Segment Code	Milepoint	Description of Milepoint	City Name	Segment Code	Milepoint	FA Route Number
SH 46		Main Route				
		Ascending				
		Road				
			ITD District 4			
						Gooding County
002200	111.841	MAIN ST & 9TH AVE E RT	Gooding	002873	100	2779
002200	111.844	BEG LITTLE WOOD RIVER BRIDGE # 14345	Gooding			2779
002200	111.851	END LITTLE WOOD RIVER BRIDGE # 14345	Gooding			2779
002200	111.853	MAIN ST & 9TH AVE W LT	Gooding	002872	100.316	2779
002200	111.918	MAIN ST & 8TH AVE W LT	Gooding	002871	100.425	2779
002200	111.992	MAIN ST & 7TH AVE E RT/7TH AVE W LT	Gooding	001616	103.988	2779
002200	112.063	MAIN ST & 6TH AVE E RT/6TH AVE W LT	Gooding	002869	103.383	2779
002200	112.136	MAIN ST & 5TH AVE E RT/5TH AVE W LT	Gooding	002867	100.417	2779
002200	112.208	MAIN ST & 4TH AVE E RT/4TH AVE W LT	Gooding	001614	100.994	2779
002200	112.278	MAIN ST & 3TH AVE E RT/3TH AVE W LT	Gooding	002866	100.448	2779
002200	112.352	MAIN ST & 2ND AVE E RT/2ND AVE W LT	Gooding	002863	100.308	2779
002200	112.442	MAIN ST & 1ST AVE E RT	Gooding	002903	100.372	2779
002200	112.451	RR CROSSING #812935K	Gooding			2779
002200	112.462	RR CROSSING #812935K	Gooding			2779
002200	112.468	RR CROSSING #812935K	Gooding			2779
002200	112.498	MAIN ST & ROOSEVELT ST RT	Gooding	002861	100	2779
002200	112.568	MAIN ST & FAIR GROUND RD LT	Gooding	001625	101.065	2779
002200	112.574	CULVERT (OFF SYSTEM)	Gooding			2779
002200	112.584	ENT TO NATIONAL GUARD ARMORY PARKING AREA LT	Gooding			2779
002200	112.62	ENT TO NATIONAL GUARD ARMORY PARKING AREA LT	Gooding			2779
002200	112.74	SH-46 & MISC RD LT	Gooding	034477	100.132	2779
002200	112.743	>>> Leaving City Limits <<<	Gooding			2779
002200	112.893	BEG BIG WOOD RIVER BRIDGE # 14350				2779
002200	112.908	END BIG WOOD RIVER BRIDGE # 14350				2779
002200	112.997	SH-46 & E 1700 S RD RT & LT		001617	102.726	2779
002200	113.249	E COUNTY RD RT				2779
002200	113.555	E 1650 S RD RT				2779
002200	113.847	CULVERT (OFF SYSTEM)				2779
002200	113.997	E 1600 S RD RT & LT		001618	103.624	2779
002200	114.495	E 1550 S RD RT & LT		008836	100.994	2779
002200	114.993	E 1500 S RD RT & LT		008808	104.034	2779
002200	115.715	CONCRETE BOX CULVERT (OFF SYSTEM)				2779
002200	115.991	E 1400 S RD RT & LT		001623	106.829	2779
002200	116.092	BEG ROBERTSON DITCH # 14360				2779
002200	116.097	END ROBERTSON DITCH # 14360				2779
002200	116.492	E 1350 S RD RT		008951	100	2779
002200	116.998	E 1350 S RD RT & LT/SH-46 AH		002202	116.998	2779
002202	116.998	SH-46 & E 1300 S RD RT & LT		002200	116.998	2779
002202	117.903	BEG N GOODING MAIN CANAL BRIDGE # 14365				2779
002202	117.909	END N GOODING MAIN CANAL BRIDGE # 14365				2779
002202	118.331	OVERHEAD UTILITY CROSSING				2779
002202	118.733	S 2000 E RD (OLD SH-46) RT		002200	19.313	2779
002202	118.951	SEGMENT CODE CHANGE		002200	118.951	2779
002200	118.951	SEGMENT CODE CHANGE		002202	118.951	2779
002200	119.03	BEG POE SATELLITE SCALE LT				2779
002200	119.203	END POE SATELLITE SCALE LT				2779
002200	119.23	SH-46 WINTER ROAD CLOSURE GATES				2779
002200	120.602	TURKEY LAKE RD RT				2779
002200	120.609	LOCAL RD LT				2779
002200	121.162	BEG TURNOUT RT				2779
002200	121.201	END TURNOUT RT				2779
002200	122.044	BEG TURNOUT RT				2779
002200	122.084	END TURNOUT RT				2779
002200	123.3	BEG TURNOUT RT				2779
002200	123.302	BEG TURNOUT RT				2779
002200	123.383	END TURNOUT RT				2779
002200	124.188	BEG TURNOUT LT				2779
002200	124.224	ROAD TO LITTLE CITY OF ROCKS LT				2779
002200	124.231	END TURNOUT LT				2779



IDAHO TRANSPORTATION DEPARTMENT

Effective Date:
01/26/2016

MILEPOINT LOG - STATE HIGHWAY SYSTEM

Route: 0046 Record Type: All County: All Urban Area: All
 Maint. Dist.: All Foreman Area: All

---Intersecting---

Segment Code	Milepoint	Description of Milepoint	City Name	Segment Code	Milepoint	FA Route Number
SH 46	Main Route	Ascending	Road	ITD District 4	Gooding County	
002200	125.175	BEG TURNOUT RT				2779
002200	125.215	END TURNOUT RT				2779
002200	125.582	JOHNSON HILL SUMMIT; ELEV 4830'				2779
002200	125.681	COUNTY RD LT				2779
002200	125.692	SCHOOLER CREEK				2779
002200	125.768	ACCESS RD (THORN CREEK) RT		008994	100	2779
002200	127.005	ACCESS RD (THORN CREEK) RT		008994	101.453	2779
002200	128.207	RD TO MATERIAL SOURCE (QUARRY) LT				2779
002200	128.292	RD TO BORROW SOURCE RT				2779
002200	128.308	OVERHEAD UTILITY CROSSING				2779
002200	128.672	CITY OF ROCKS RD LT		008971	105.999	2779
002200	129.374	ENTRANCE TO STOCKPILE SITE RT				2779
002200	129.935	RD TO THORN CREEK RESERVOIR RT		008968	100	2779
002200	130.283	CULVERT (TWO CMP; OFF SYSTEM)				2779
002200	130.789	BEG TURNOUT LT				2779
002200	130.86	END TURNOUT LT				2779
002200	130.86	>>> Leaving County Limits <<< Gooding				2779
SH 46	Main Route	Ascending	Road	ITD District 4	Camas County	
002200	130.86	>>> Entering County Limits <<< Camas				2779
002200	130.86	END TURNOUT LT				2779
002200	131.093	BEG/END TURNOUT RT				2779
002200	131.216	BEG/END TURNOUT RT				2779
002200	133.828	COUNTY RD LT				2779
002200	133.952	COUNTY RD LT				2779
002200	133.96	CULVERT (OFF SYSTEM)				2779
002200	134.324	COUNTY RD LT				2779
002200	134.595	BEG PASSING LANE LT				2779
002200	134.764	SUMMIT; BEG 8% GRADE (SIGN) RT				2779
002200	135.247	BEG/END SCENIC OVERLOOK RT				2779
002200	135.32	BEG/END SCENIC OVERLOOK RT				2779
002200	135.766	END PASSING LANE LT				2779
002200	135.958	BEG TURNOUT LT				2779
002200	135.991	END TURNOUT LT				2779
002200	136.214	CULVERT (OFF SYSTEM)				2779
002200	136.321	BEG TURNOUT RT & LT				2779
002200	136.374	END TURNOUT RT & LT				2779
002200	137.545	RD TO SPRING CREEK RESEVOIR RT		025196	100	2779
002200	138.015	CULVERT (OFF SYSTEM)				2779
002200	138.28	SH-46 WINTER ROAD CLOSURE GATES				2779
002200	138.318	SH-46 & LAZY A RD RT & LT		008654	103.306	2779
002200	138.662	BEG CAMAS CREEK BRIDGE # 14370				2779
002200	138.677	END CAMAS CREEK BRIDGE # 14370				2779
002200	138.932	BEG DRAIN DITCH BRIDGE # 14375				2779
002200	138.94	END DRAIN DITCH BRIDGE # 14375				2779
002200	139.173	BEG FK CAMAS CREEK BRIDGE # 14380				2779
002200	139.178	END FK CAMAS CREEK BRIDGE # 14380				2779
002200	139.264	BEG SOLDIER CREEK BRIDGE # 14385				2779
002200	139.269	END SOLDIER CREEK BRIDGE # 14385				2779
002200	139.322	BEG SOLDIER CREEK BRIDGE # 14390				2779
002200	139.328	END SOLDIER CREEK BRIDGE # 14390				2779
002200	139.459	MANARD RD LT		024669	103.227	2779
002200	139.735	BEG SOLDIER CREEK BRIDGE # 14395				2779
002200	139.74	END SOLDIER CREEK BRIDGE # 14395				2779
002200	139.977	ENT/EXT TRUCK SCALE (SATELLITE POE) LT				2779
002200	140.007	ENT/EXT TRUCK SCALE (SATELLITE POE) LT				2779
002200	140.473	FROSTENSON RD RT & LT		024668	103.001	2779
002200	140.679	CULVERT (OFF SYSTEM)				2779
002200	140.837	BEG POWELL CREEK BRIDGE # 14400				2779
002200	140.841	END POWELL CREEK BRIDGE # 14400				2779



IDAHO TRANSPORTATION DEPARTMENT

Effective Date:
01/26/2016

MILEPOINT LOG - STATE HIGHWAY SYSTEM

Route: 0046

Record Type: All

County: All

Urban Area: All

Maint. Dist.: All

Foreman Area: All

---Intersecting---

Segment Code	Milepoint	Description of Milepoint	City Name	Segment Code	Milepoint	FA Route Number
SH 46						
Main Route		Ascending	Road	ITD District 4	Camas County	
002200	141.466	WYLDER RD RT & LT		024646	106.983	2779
002200	141.77	BEG KNOWLTON CREEK BRIDGE	# 14405			2779
002200	141.778	END KNOWLTON CREEK BRIDGE	# 14405			2779
002200	142.47	END SH-46 & US-20 RT & LT		002070	156.157	2779
SH 46						
Spur		Ascending	Road	ITD District 4	Gooding County	
002201	0	JCT I-84 EB ON/OFF RAMPS IC# 155		001182	0.26	2703
002201	0.041	BEG I-84 OVERPASS IC# 155	# 14410			2703
002201	0.064	CTR I-84 OVERPASS IC# 155	# 14410	001010	155.279	2703
002201	0.113	END I-84 OVERPASS IC# 155				2703
002201	0.158	JCT I-84 WB ON/OFF RAMPS IC# 155		001183	0	2703
002201	0.212	FRONTAGE RD RT & LT		008897	101.148	2703
002201	0.439	2950 & AMBROSE AVE RT		038585	100	2703
002201	0.494	>>> Entering City Limits <<<	Wendell			2703
002201	0.683	MAIN ST & HAGERMAN ST LT	Wendell	008893	100	2703
002201	0.734	MAIN ST & NAMPA ST RT & LT	Wendell	038589	100.136	2703
002201	0.823	MAIN ST & LEWISTON ST RT	Wendell	038591	100.267	2703
002201	0.914	MAIN ST & BLISS ST LT	Wendell	002699	100.502	2703
002201	0.996	MAIN ST & WALLACE ST RT & LT	Wendell			2703
002201	1.086	MAIN ST & SHOSHONE ST RT & LT	Wendell			2703
002201	1.181	MAIN ST & JCT SH-46 (IDAHO ST) RT & LT	Wendell	002200	100.708	2703