



IDAHO TRANSPORTATION DEPARTMENT

Effective Date:
01/26/2016

MILEPOINT LOG - STATE HIGHWAY SYSTEM

Route: 0075 Record Type: All County: All Urban Area: All
 Maint. Dist.: All Foreman Area: All

---Intersecting---

Segment Code	Milepoint	Description of Milepoint	City Name	Segment Code	Milepoint	FA Route Number
SH 75		Main Route Ascending	Road	ITD District 4	Lincoln County	
002230	73.659	N GREENWOOD ST & US-26 RT & N RAIL E ST LT	Shoshone	002240	165.95	39
002230	73.693	N GREENWOOD ST & E 1ST ST RT & W 1ST ST LT	Shoshone	038041	100.13	39
002230	73.746	BEG LITTLE WOOD RIVER BRIDGE # 17615	Shoshone			39
002230	73.771	N GREENWOOD ST & E 2ND ST RT	Shoshone	038042	100	39
002230	73.815	N GREENWOOD ST & E 3RD ST RT & W 3RD ST LT	Shoshone	002236	99.884	39
002230	73.884	N GREENWOOD ST & E 4TH ST RT & W 4TH ST LT	Shoshone	038044	100.562	39
002230	73.956	N GREENWOOD ST & E 5TH ST RT & W 5TH ST LT	Shoshone	038047	100.075	39
002230	73.993	N GREENWOOD ST & MISCELLANEOUS CITY ST RT	Shoshone			39
002230	74.029	N GREENWOOD ST & E 6TH ST RT	Shoshone	038048	100	39
002230	74.058	N GREENWOOD ST & W 7TH ST LT	Shoshone	038046	100.512	39
002230	74.058	>>> Leaving City Limits <<<	Shoshone			39
002230	74.058	N GREENWOOD ST & W 7TH ST LT	Shoshone	038046	100.512	39
002230	74.058	>>> Leaving City Limits <<<	Shoshone			39
002230	74.559	>>> Leaving City Limits <<<	Shoshone			39
002230	74.669	SH-75 & HUYSER DR RT/COUNTY RD LT		027509	100.005	39
002230	75.509	BEG MILNER/GOODING CANAL BRIDGE # 17621				39
002230	75.516	END MILNER/GOODING CANAL BRIDGE				39
002230	77.014	SH-75 & N 10 W RD LT		002235	104.879	39
002230	77.024	BEG BIG WOOD RIVER BRIDGE # 17626				39
002230	77.056	END BIG WOOD RIVER BRIDGE				39
002230	77.914	E 420 N RD RT & 4 MILE RD LT		005610	15.65	39
002230	78.914	E 520 N RD RT & W 520 N RD LT		009382	100.371	39
002230	79.671	AUTOMATIC TRAFFIC COUNTER STA #14 RT				39
002230	79.921	E 620 N RD RT/W 620 N RD LT		002245	110.072	39
002230	80.318	BEG NORTH GOODING CANAL BRIDGE # 17631				39
002230	80.329	END NORTH GOODING CANAL BRIDGE				39
002230	80.925	END SH 75 2013 REALIGNMENT				39
002230	80.925	END SH 75 2013 REALIGNMENT				39
002230	81.476	HWY 75 & OLD US-93 RT		027097	100	39
002230	81.66	RD TO IDAHO MAMMOTH CAVE LT				39
002230	82.11	MAMMOTH CAVE CIVL DEFENSE RD LT				39
002230	83.54	BEG TURNOUT RT				39
002230	83.58	END TURNOUT RT				39
002230	84.95	ENTRANCE TO MICROWAVE STATION RT				39
002230	85.95	MISCELLANEOUS LOCAL RD RT & LT				39
002230	86.05	BEG TURNOUT RT				39
002230	86.08	END TURNOUT RT				39
002230	86.776	BURMAH RD RT		006570	0	39
002230	88.435	BEG TURN OUT RT				39
002230	88.474	END TURN OUT RT				39
002230	88.532	HWY 75 & COUNTY RD LT		002561	105.288	39
002230	88.55	BUCK LAKE DESERT RD LT				39
002230	89.497	BURMAH RD RT		009404	100	39
002230	90.045	E 1570 N RD RT		009402	100.278	39
002230	90.054	SHOSHONE ICE CAVES RD LT				39
002230	91.06	HISTORICAL SITE #398 RT				39
002230	91.921	W MAGIC RD RT & LT		000795	100.32	39
002230	91.974	BEG BIG WOOD RIVER BRIDGE # 17635				39
002230	92.688	>>> Leaving County Limits <<< Lincoln				39
SH 75		Main Route Ascending	Road	ITD District 4	Blaine County	
002230	92.688	>>> Entering County Limits <<< Blaine				39
002230	92.746	BEG RICHFIELD CANAL BRIDGE # 17640				39
002230	92.949	BURMA RD (OLD HWY 93) RT		000784	103.72	39
002230	93.354	MAGIC DAM RD LT				39
002230	93.51	CONCRETE BOX CULVERT (OFF SYSTEM)				39
002230	94.41	CULVERT (OFF SYSTEM)				39
002230	94.43	MISC LOCAL RD LT				39
002230	95.078	PICABO DESERT RD RT		024325	100	39
002230	95.494	BIG WOOD RIVER ACCESS RD LT				39



IDAHO TRANSPORTATION DEPARTMENT

Effective Date:
01/26/2016

MILEPOINT LOG - STATE HIGHWAY SYSTEM

Route: 0075

Record Type: All

County: All

Urban Area: All

Maint. Dist.: All

Foreman Area: All

---Intersecting---

Segment Code	Milepoint	Description of Milepoint	City Name	Segment Code	Milepoint	FA Route Number
SH 75		Main Route				
		Ascending				
		Road				
			ITD District 4			
					Blaine County	
002230	96.686	BEG TURNOUT LT				39
002230	96.705	END TURNOUT LT				39
002230	97.378	BEG TURNOUT LT				39
002230	97.47	END TURNOUT LT				39
002230	98.419	E MAGIC RESERVOIR RD LT		000785	104.611	39
002230	99.9	CONCRETE BOX CULVERT				39
002230	100.324	BEG TURNOUT RT & LT				39
002230	100.364	END TURNOUT RT & LT				39
002230	100.783	SPUD PATCH RD RT		024328	100	39
002230	100.891	TIMMERMAN HILL SUMMIT				39
002230	101.016	BEG TURNOUT RT				39
002230	101.088	END TURNOUT RT				39
002230	101.975	ENT TIMMERMAN RA LT		000031	10.17	39
002230	102.111	JCT US-20 RT & LT		002070	178.095	39
002230	102.38	CULVERT (OFF SYSTEM)				39
002230	102.9	CONCRETE BOX CULVERT (OFF SYSTEM)				39
002230	104.16	BASELINE EXTENSION RD LT		000796	100	39
002230	104.195	CULVERT (OFF SYSTEM)				39
002230	104.732	BASELINE RD RT & LT		000796	100.69	39
002230	105.104	CONCRETE BOX CULVERT				39
002230	105.824	BEG IRRIGATION DRAIN	# 17645			39
002230	106.904	CULVERT (OFF SYSTEM)				39
002230	106.989	CULVERT (OFF SYSTEM)				39
002230	107	ENTRANCE TO STOCKPILE SITE RT				39
002230	107.164	HWY 75 (PERO RD) & WALKER DR LT		024617	100.278	39
002230	108.16	DERBY RD RT				39
002230	108.22	CULVERT (OFF SYSTEM)				39
002230	108.916	E GLENDALE RD RT & GLENDALE RD LT		003730	2.55	39
002230	110.409	>>> Entering Urban Limits <<< Hailey				39
002230	110.638	BEG BELLEVUE CANAL BRIDGE	# 17650			39
002230	110.703	HONEYSUCKLE RD RT				39
002230	110.766	CLOVER ST RT				39
002230	110.774	>>> Entering City Limits <<<	Bellevue			39
002230	110.798	LOOKOUT LN LT	Bellevue			39
002230	110.86	HARWOOD ST RT	Bellevue			39
002230	110.93	RIVERVIEW DR LT	Bellevue			39
002230	111.001	GANNET PICABO RD RT	Bellevue	003740	11.926	39
002230	111.288	MAIN ST & CHESTNUT ST RT & LT	Bellevue	024205	100	39
002230	111.368	MAIN ST & WALNUT ST RT & LT	Bellevue			39
002230	111.438	MAIN ST & POPLAR ST RT & LT	Bellevue			39
002230	111.504	MAIN ST & PINE ST RT & LT	Bellevue	000776	100	39
002230	111.576	MAIN ST & OAK ST RT & LT	Bellevue	024210	100	39
002230	111.649	MAIN ST & ELM ST RT & LT	Bellevue	019484	100.032	39
002230	111.722	MAIN ST & CEDAR ST RT & LT	Bellevue	024593	100	39
002230	111.794	MAIN ST & E COTTONWOOD ST RT/BROADFORD RD LT	Bellevue	000778	100.264	39
002230	111.794	CEDAR ST LT	Bellevue	000778	104.844	39
002230	111.875	MAIN ST & BIRCH ST RT & LT	Bellevue			39
002230	111.947	MAIN ST & BEECH ST RT	Bellevue			39
002230	112.014	MAIN ST & ASH ST RT	Bellevue			39
002230	112.087	MAIN ST & E SPRUCE ST RT/ W SPRUCE ST LT	Bellevue			39
002230	112.574	MAIN ST & KIRTLEY RD LT	Bellevue			39
002230	112.586	CONCRETE BOX CULVERT (OFF SYSTEM)	Bellevue			39
002230	112.8	>>> Leaving City Limits <<<	Bellevue			39
002230	112.872	HISTORICAL SITE #154 RT				39
002230	113.32	CTR IRRIGATION LATERAL (OFF SYSTEM)				39
002230	113.345	WOODSIDE BLVD RT		024230	100	39
002230	113.5	CTR IRRIGATION LATERAL (OFF SYSTEM)				39
002230	113.626	BEG IRRIGATION LATERAL	# 17655			39
002230	114.107	>>> Entering City Limits <<<	Hailey			39
002230	114.406	COUNTRYSIDE BLVD RT	Hailey	024247	100	39



IDAHO TRANSPORTATION DEPARTMENT


Effective Date:
01/26/2016

MILEPOINT LOG - STATE HIGHWAY SYSTEM

Route: 0075 Record Type: All County: All Urban Area: All
 Maint. Dist.: All Foreman Area: All

---Intersecting---

Segment Code	Milepoint	Description of Milepoint	City Name	Segment Code	Milepoint	FA Route Number
SH 75		Main Route Ascending Road ITD District 4 Blaine County				
002230	114.685	BEG SLOW MOVING VEHICLE LANE LT	Hailey			39
002230	114.918	END SLOW MOVING VEHICLE LANE LT	Hailey			39
002230	115.185	AIRPORT SERVICE ENTRANCE LT	Hailey			39
002230	115.596	FOX ACRES RD RT	Hailey	024260	100	39
002230	115.706	4TH AVE RT	Hailey			39
002230	115.768	3RD AVE RT	Hailey	024266	100	39
002230	115.856	AIRPORT WAY LT	Hailey	024262	100.969	39
002230	116.064	S MAIN ST & MAPLE ST RT & LT	Hailey			39
002230	116.143	S MAIN ST & CHESTNUT ST RT & LT	Hailey			39
002230	116.223	S MAIN ST & ELM ST RT & LT	Hailey			39
002230	116.382	S MAIN ST & WALNUT ST RT & LT	Hailey			39
002230	116.448	S MAIN ST & CROY ST RT & LT	Hailey	024299	100	39
002230	116.526	N MAIN ST & E BULLION ST RT & W BULLION ST LT	Hailey	003720	4.58	39
002230	116.61	N MAIN ST & CARBONATE ST RT & LT	Hailey			39
002230	116.688	N MAIN ST & GALENA ST RT & LT	Hailey			39
002230	116.763	N MAIN ST & SILVER ST RT & LT	Hailey			39
002230	116.839	N MAIN ST & SPRUCE ST RT & LT	Hailey			39
002230	116.904	N MAIN ST & MYRTLE ST RT & LT	Hailey	024319	100.216	39
002230	117.073	EMPTY SADDLE TRL LT	Hailey	025002	100.374	39
002230	117.155	1ST AVE N RT	Hailey			39
002230	117.228	>>> Leaving City Limits <<<	Hailey			39
002230	117.236	MC KERCHER BLVD RT		025327	100	39
002230	117.407	MOUNTAIN VIEW LN LT				39
002230	117.76	ASPEN LAKES DR LT				39
002230	117.94	ASPEN LAKES DR LT				39
002230	118.05	W MEADOW DR RT				39
002230	118.128	ACCESS TO ITD MAINTENANCE YARD #41200 RT				39
002230	118.24	ENTRANCE TO ITD MAINTENANCE YARD #41200 RT				39
002230	118.294	ENT TO ELECTRICAL SUBSTATION RT				39
002230	118.3	TREASURE LN LT		025201	100	39
002230	118.5	TREASURE LN LT		025201	100.262	39
002230	119.095	SPRUCE WAY LT		023579	100.554	39
002230	119.268	DEER CREEK RD (NFD RD 097) LT		000783	110.943	39
002230	119.275	>>> Leaving Urban Limits <<< Hailey				39
002230	119.463	AUTOMATIC TRAFFIC COUNTER STA #68	*			39
002230	120.047	BUTTERCUP RD RT & ZINC SPUR RD LT		002528	103.744	39
002230	120.278	BEG IRRIGATION LATERAL	# 17660			39
002230	121.018	OHIO GULCH RD RT & MALLARD LN LT		003710	0	39
002230	121.45	ALTURAS DR LT		023581	100	39
002230	121.652	ALTURAS DR LT		023581	100.274	39
002230	122.055	RIVER BEND LN LT				39
002230	122.192	BEG BIG WOOD RIVER BRIDGE	# 17666			39
002230	122.236	END BIG WOOD RIVER BRIDGE	# 17666			39
002230	122.362	GREENHORN GULCH RD LT/FIRE STATION DR RT		023589	100.7	39
002230	122.707	EAST FORK RD RT/GREENHORN RD LT		003700	0	39
002230	122.74	BEG GREENHORN PEDESTRIAN UP	# 17667			39
002230	123.478	BEG TURNOUT RT				39
002230	123.535	END TURNOUT RT				39
002230	123.75	RAINBOW BEND RD RT				39
002230	124.251	GIMLET RD RT				39
002230	124.415	MISCELLANEOUS LOCAL RD RT				39
002230	124.73	COLD SPRINGS RD RT				39
002230	124.86	BROADWAY RUN RD RT				39
002230	124.94	CRESS DR RT				39
002230	124.96	CRESS DR RT & LT				39
002230	125.034	CLEAR CREEK INDIAN PARK DR RT				39
002230	125.11	MCDONALD LN RT				39
002230	125.116	CLEAR CREEK CANYON RD LT				39
002230	125.497	OWL ROCK RD LT				39
002230	125.78	CTR MCHANVILLE PEDESTRIAN OP	# 17668			39



IDAHO TRANSPORTATION DEPARTMENT

Effective Date:
01/26/2016

MILEPOINT LOG - STATE HIGHWAY SYSTEM

Route: 0075

Record Type: All

County: All


Urban Area: All

Maint. Dist.: All

Foreman Area: All

---Intersecting---

Segment Code	Milepoint	Description of Milepoint	City Name	Segment Code	Milepoint	FA Route Number
SH 75		Main Route				
		Ascending				
		Road				
			ITD District 4			
					Blaine County	
002230	125.807	BROADWAY RUN RD RT & HOSPITAL DR LT				39
002230	125.882	SUNTREE HOLLOW RD RT				39
002230	125.969	BLUE HAVEN LN LT				39
002230	126.001	J AND J TR LT				39
002230	126.174	HOSPITAL DR LT				39
002230	126.296	BEG BIG WOOD RIVER BRIDGE	# 17670			39
002230	126.322	END BIG WOOD RIVER BRIDGE	# 17670			39
002230	126.376	>>> Entering City Limits <<<	Sun Valley			39
002230	126.683	>>> Leaving City Limits <<<	Sun Valley			39
002230	126.742	>>> Entering City Limits <<<	Sun Valley			39
002230	126.848	CTR ELKHORN PEDESTRIAN OP	# 17672	Sun Valley		39
002230	126.857	ELKHORN RD RT & LT	Sun Valley	022679	100.447	39
002230	126.902	>>> Leaving City Limits <<<	Sun Valley			39
002230	126.902	>>> Entering City Limits <<<	Ketchum			39
002230	127.034	SH-75 & MEADOW CIRCLE LT	Ketchum	036588	100.233	39
002230	127.317	SH-75 & NELLS WAY LT	Ketchum	036587	100.252	39
002230	127.401	WEYAKIN DR RT	Ketchum	038257	100	39
002230	127.714	2ND AVE SOUTH LT	Ketchum			39
002230	127.814	MAIN ST (SH-75) & GARNET ST RT	Ketchum	036563	100	39
002230	127.845	MAIN ST (SH-75) & TOPAZ ST RT	Ketchum	036564	100	39
002230	127.879	MAIN ST (SH-75) & EMERALD ST RT	Ketchum	036565	100	39
002230	128.002	MAIN ST (SH-75) & GEM ST RT	Ketchum	036566	100	39
002230	128.053	MAIN ST & ANDREA LN LT	Ketchum			39
002230	128.053	MAIN ST & ANDREA LN LT	Ketchum	036570	100.046	39
002230	128.109	BEG TRAIL CREEK BRIDGE	# 17675	Ketchum		39
002230	128.113	END TRAIL CREEK BRIDGE	# 17675	Ketchum		39
002230	128.207	MAIN ST & RIVERS ST EAST RT & LT	Ketchum	036542	100.376	39
002230	128.259	MAIN ST & 1ST ST E RT & LT	Ketchum	036541	101.295	39
002230	128.313	MAIN ST & 2ND ST E RT & LT	Ketchum	036540	100.268	39
002230	128.363	MAIN ST & JCT SH-75 SPUR RT/SUN VALLEY RD LT	Ketchum	002231	0	39
002230	128.419	MAIN ST & 4TH ST E RT & LT	Ketchum	036538	100.439	39
002230	128.473	MAIN ST & 5TH ST E RT & LT	Ketchum	036537	100.191	39
002230	128.526	MAIN ST & 6TH ST RT & LT/WARM SPRINGS RD LT	Ketchum	003690	24.279	39
002230	128.711	MAIN ST & 9TH ST E RT	Ketchum	036560	100.506	39
002230	128.772	MAIN ST & 10TH ST LT	Ketchum	036530	100.232	39
002230	128.81	ENT CEMETERY RT	Ketchum			39
002230	129.236	MAIN ST & SADDLE RD RT & LT	Ketchum	023791	100	39
002230	129.503	MAIN ST & SHEEP MEADOW LN LT	Ketchum	036582	100.015	39
002230	129.704	MAIN ST & CLUBHOUSE DR RT	Ketchum	036575	100.487	39
002230	129.962	MAIN ST & ADAMS GULCH RD LT	Ketchum	000780	103.2	39
002230	130.131	MAIN ST & N BIGWOOD DR RT	Ketchum	036577	100.741	39
002230	130.131	MAIN ST & N BIGWOOD DR RT	Ketchum			39
002230	130.433	>>> Leaving City Limits <<<	Ketchum			39
002230	130.708	RIVER ROCK RD LT				39
002230	131.122	HULEN MEADOWS (W SAGE) RD LT		000782	100	39
002230	131.691	BEG LAKE CREEK BRIDGE	# 17678			39
002230	131.712	LAKE CREEK DR (NFD RD 142) RT		023609	100	39
002230	131.795	COTTONWOOD DR RT				39
002230	132.754	GLASSFORD DR RT				39
002230	133.329	DIP CREEK RD RT				39
002230	133.823	FOX CREEK DR RT				39
002230	134.084	TRAILHEAD/CAMPGROUND LT				39
002230	134.542	HWY 75 & S ASPEN DR LT/EAGLE CREEK RT		023614	100.32	39
002230	134.61	EAGLE CREEK/CONCRETE CULVERT (OFF SYSTEM)				39
002230	134.626	HWY 75 & S ASPEN DR LT		023614	100	39
002230	134.739	S ASPEN DR LT				39
002230	134.849	MISC LOCAL RD RT				39
002230	135.066	BEG BIG WOOD RIVER BRIDGE	# 17681			39
002230	135.082	END BIG WOOD RIVER BRIDGE				39
002230	135.15	CHOCOLATE GULCH RD LT				39



IDAHO TRANSPORTATION DEPARTMENT


Effective Date:
01/26/2016

MILEPOINT LOG - STATE HIGHWAY SYSTEM

Route: 0075 Record Type: All County: All Urban Area: All
 Maint. Dist.: All Foreman Area: All

---Intersecting---

Segment Code	Milepoint	Description of Milepoint	City Name	Segment Code	Milepoint	FA Route Number
SH 75		Main Route				
		Ascending				
		Road				
		ITD District 4				
		Blaine County				
002230	135.97	AUTOMATIC TRAFFIC COUNTER STA #28				39
002230	136.172	BEG BIG WOOD RIVER BRIDGE	# 17686			39
002230	136.182	END BIG WOOD RIVER BRIDGE				39
002230	136.28	SAWTOOTH NATIONAL FOREST BDRY (SIGN) RT				39
002230	136.335	N FORK CANYON RD (NFD RD 146) RT				39
002230	136.592	RD TO NORTH FORK CAMPGROUND LT				39
002230	137.53	ENT WOODRIVER PICNIC AREA LT				39
002230	137.606	BEG TURNOUT RT				39
002230	137.73	END TURNOUT RT				39
002230	138.375	WOOD RIVER CAMPGROUND LT				39
002230	138.67	BEG TURNOUT LT				39
002230	138.77	END TURNOUT LT				39
002230	139.073	GOAT CREEK CULVERT (OFF SYSTEM)				39
002230	139.29	BICYCLE/PEDESTRAIN TRAIL CROSSING				39
002230	140.09	BICYCLE/PEDESTRAIN TRAIL CROSSING				39
002230	140.107	VEHICLE TURNOUT/VIEWPOINT LT				39
002230	140.219	VEHICLE TURNOUT/VIEWPOINT LT				39
002230	140.408	CULVERT (OFF SYSTEM)				39
002230	140.846	BOULDER CREEK CONCRETE CULVERT (OFF SYSTEM)				39
002230	140.97	CULVERT (OFF SYSTEM)				39
002230	141.094	BOULDER CREEK RD (NFD RD 158) RT				39
002230	141.383	CULVERT (OFF SYSTEM)				39
002230	141.979	BEG VEHICLE TURN OUT/VIEWPOINT LT				39
002230	142.055	END VEHICLE TURN OUT/VIEWPOINT LT				39
002230	142.099	RD TO CATHEDRAL PINES ORG CAMP LT				39
002230	142.444	RD TO PLUNGE CAMPGROUND LT				39
002230	143.014	BEG BIG WOOD RIVER BRIDGE	# 17690			39
002230	143.034	END BIG WOOD RIVER BRIDGE				39
002230	143.132	RD TO EASLEY PICNIC SITE LT				39
002230	143.24	MISC LOCAL RD RT				39
002230	143.415	CULVERT (OFF SYSTEM)				39
002230	143.572	BAKER CREEK RD (NFD RD #162) LT				39
002230	143.6	MISC LOCAL RD (SNOWMOBILE PARKING AREA) RT				39
002230	144.092	SILVER CREEK RD RT				39
002230	144.21	BEG TURNOUT RT				39
002230	144.27	END TURNOUT RT				39
002230	144.865	BUTTERFIELD RD LT				39
002230	145.46	ANDERSON CREEK RD LT				39
002230	145.572	ANDERSON CREEK RD LT				39
002230	145.651	MISC LOCAL RD RT				39
002230	145.728	CULVERT (OFF SYSTEM)				39
002230	145.82	CULVERT (OFF SYSTEM)				39
002230	145.98	RD TO CENTRAL ID 4-H CAMP LT				39
002230	145.998	MISC LOCAL RD RT				39
002230	146.203	BEG TURNOUT RT				39
002230	146.266	END TURNOUT RT				39
002230	146.61	CULVERT (OFF SYSTEM)				39
002230	146.65	BEG TURNOUT RT				39
002230	146.75	END TURNOUT RT				39
002230	146.752	PRAIRIE CREEK RD LT				39
002230	147.293	CULVERT (OFF SYSTEM)				39
002230	148	BEG VEHICLE TURNOUT RT				39
002230	148.04	END VEHICLE TURNOUT RT				39
002230	148.251	BEG BIG WOOD RIVER BRIDGE	# 17695			39
002230	148.26	END BIG WOOD RIVER BRIDGE	# 17695			39
002230	148.457	BEG VEHICLE TURNOUT RT				39
002230	148.525	END VEHICLE TURNOUT RT				39
002230	148.767	KING CREEK RD RT				39
002230	148.854	CULVERT (OFF SYSTEM)				39
002230	149.124	BEG VEHICLE TURNOUT LT				39



IDAHO TRANSPORTATION DEPARTMENT

Effective Date:
01/26/2016

MILEPOINT LOG - STATE HIGHWAY SYSTEM

Route: 0075 Record Type: All County: All Urban Area: All
 Maint. Dist.: All Foreman Area: All

---Intersecting---

Segment Code	Milepoint	Description of Milepoint	City Name	Segment Code	Milepoint	FA Route Number
SH 75	Main Route	Ascending	Road	ITD District 4	Blaine County	
002230	149.126	OWL CREEK RD (NFD RD #181) LT				39
002230	149.151	SPRING CREEK RD (NFD RD # 182) RT				39
002230	149.153	END VEHICLE TURNOUT LT				39
002230	150.067	SOUTH CHERRY CREEK RD RT				39
002230	150.145	BEG VEHICLE TURNOUT LT				39
002230	150.19	END VEHICLE TURNOUT LT				39
002230	150.401	MISC LOCAL RD RT				39
002230	150.484	N CHERRY CREEK RD RT				39
002230	151.015	BEG VEHICLE TURNOUT LT				39
002230	151.017	GALENA-PIONEER CEMETERY RD RT				39
002230	151.065	END VEHICLE TURNOUT LT				39
002230	151.236	BEG VEHICLE TURNOUT LT				39
002230	151.281	END VEHICLE TURNOUT LT				39
002230	151.424	CULVERT (OFF SYSTEM)				39
002230	151.735	NFD RD #186 RT				39
002230	151.76	BEG VEHICLE TURNOUT (CHAIN-UP AREA) LT				39
002230	151.78	LOCAL RD LT				39
002230	151.83	END VEHICLE TURNOUT (CHAIN-UP AREA) LT				39
002230	151.915	NFD RD # 189 RT				39
002230	152.612	MISC LOCAL RD RT				39
002230	153.079	VEHICLE TURNOUT LT				39
002230	153.086	BEG BIG WOOD RIVER	# 17700			39
002230	153.338	CULVERT (OFF SYSTEM)				39
002230	153.356	BEG BIG WOOD RIVER	# 17705			39
002230	153.368	MISCELLANEOUS RD RT				39
002230	153.986	BEG VEHICLE TURNOUT LT				39
002230	154.02	END VEHICLE TURNOUT LT				39
002230	154.044	BEG VEHICLE TURNOUT LT				39
002230	154.067	END VEHICLE TURNOUT LT				39
002230	154.396	HORSE CREEK CONCRETE BOX CULVERT (OFF SYSTEM)				39
002230	155.356	BEG VEHICLE TURNOUT/VIEWPOINT LT				39
002230	155.386	END VEHICLE TURNOUT/VIEWPOINT LT				39
002230	156.001	END VEHICLE TURNOUT/VIEWPOINT LT				39
002230	156.12	HISTORICAL SITE #302 LT				39
002230	156.905	BEG VEHICLE TURNOUT/VIEWPOINT LT				39
002230	156.94	END VEHICLE TURNOUT/VIEWPOINT LT				39
002230	157.156	BEG VEHICLE TURNOUT/VIEWPOINT LT				39
002230	157.19	BEG VEHICLE TURNOUT/VIEWPOINT LT				39
002230	157.91	BEG TURNOUT RT				39
002230	157.954	GALENA SUMMIT; ELEV 8701' (SIGN) RT				39
002230	157.955	END TURNOUT RT				39
002230	158.86	BEG GALENA SUMMIT OVERLOOK LT				39
002230	158.95	END GALENA SUMMIT OVERLOOK LT				39
002230	160.911	HISTORICAL SITE #292 LT				39
002230	162.551	MISC LOCAL RD RT/CONN TO SALMON RV RD LT				39
002230	162.722	SALMON RIVER RD (NFD RD 215) LT				39
002230	162.888	BEG SALMON RIVER BRIDGE	# 17710			39
002230	162.898	END SALMON RIVER BRIDGE	# 17710			39
002230	162.988	BEG TURNOUT RT				39
002230	163.069	FRENCHMAN CREEK RD LT/END TURNOUT RT/BEG LT				39
002230	163.196	END TURNOUT LT				39
002230	163.217	BEG FRENCHMAN CREEK BRIDGE	# 17715			39
002230	163.749	MISC LOCAL RD LT				39
002230	164.025	MISC LOCAL RD LT				39
002230	164.09	BEG TURNOUT RT				39
002230	164.146	HISTORICAL SITE #364 RT				39
002230	164.19	END TURNOUT RT				39
002230	164.832	POLE CREEK RD (NFD RD 194) RT		000781	100	39
002230	164.891	MISC LOCAL RD LT				39
002230	165.029	SAWTOOTH CITY (SIGN RT; UNINCORPORATED)				39



IDAHO TRANSPORTATION DEPARTMENT

Effective Date:
01/26/2016

MILEPOINT LOG - STATE HIGHWAY SYSTEM

Route: 0075 Record Type: All County: All Urban Area: All
 Maint. Dist.: All Foreman Area: All

---Intersecting---

Segment Code	Milepoint	Description of Milepoint	City Name	Segment Code	Milepoint	FA Route Number
SH 75	Main Route	Ascending	Road	ITD District 4	Blaine County	
002230	165.17	SKIDOO LN LT				39
002230	165.417	SMILEY CREEK AIRPORT RD RT/SKY LINE DR LT		018938	100	39
002230	165.512	HWY 75 & SMILEY CREEK RD LT		023623	100.439	39
002230	165.597	BEG SMILEY CREEK BRIDGE # 17720				39
002230	165.647	BEG VEHICLE TURNOUT RT				39
002230	165.661	SMILEY CREEK RD LT				39
002230	165.707	END VEHICLE TURNOUT RT				39
002230	165.855	VADER DR LT				39
002230	165.889	SAWTOOTH CITY (UNINCORPOR./SIGN FACING DESC DIR)				39
002230	166.524	CULVERT OFF (SYSTEM)				39
002230	166.736	BEG BEAVER CREEK BRIDGE # 17725				39
002230	166.792	HWY 75 & BEAVER CREEK RD LT		023626	100.563	39
002230	166.792	BEAVER CREEK RD LT				39
002230	166.82	HISTORICAL SITE #364 LT				39
002230	167.249	CULVERT (OFF SYSTEM)				39
002230	167.54	BEG TURNOUT RT				39
002230	167.64	END TURNOUT RT				39
002230	168.039	>>> Leaving County Limits <<< Blaine				39
SH 75	Main Route	Ascending	Road	ITD District 4	Custer County	
002230	168.039	>>> Entering County Limits <<< Custer				39
002230	168.5	ALTURAS LAKE RD (NFD RD 205) LT				39
002230	168.775	>>> Leaving County Limits <<< Custer				39
SH 75	Main Route	Ascending	Road	ITD District 4	Blaine County	
002230	168.775	>>> Entering County Limits <<< Blaine				39
002230	168.9	BEG TURNOUT LT				39
002230	169.01	END TURNOUT LT				39
002230	169.6	BEG TURNOUT LT				39
002230	169.69	END TURNOUT LT				39
002230	170.012	CABIN CREEK RD (NFD RD 318) LT				39
002230	171.336	NFD RD 208 (RD TO PETTIT LAKE) LT		000787	101.85	39
002230	171.909	MISC LOCAL RD LT				39
002230	172.103	>>> Leaving County Limits <<< Blaine				39
SH 75	Main Route	Ascending	Road	ITD District 4	Custer County	
002230	172.103	>>> Entering County Limits <<< Custer				39
002230	172.565	BEG VEHICLE TURNOUT RT				39
002230	172.59	END VEHICLE TURNOUT RT				39
002230	172.595	MISC LOCAL RD LT				39
002230	172.636	BEG SALMON RIVER BRIDGE # 17730				39
002230	172.651	BEG VEHICLE TURNOUT RT				39
002230	172.704	END VEHICLE TURNOUT RT				39
002230	173.24	CULVERT (OFF SYSTEM)				39
002230	173.315	MISC LOCAL RD RT				39
002230	173.423	BEG VEHICLE TURNOUT RT				39
002230	173.465	END VEHICLE TURNOUT RT				39
002230	174.022	VALLEY RD RT				39
002230	174.084	BEG CHAMPION CREEK BRIDGE # 17735				39
002230	174.552	4TH OF JULY CR RD RT				39
002230	174.58	4TH OF JULY CR RD LT				39
002230	174.666	BEG 4TH JULY CREEK BRIDGE # 17740				39
002230	174.712	ENT SAWTOOTH VALLEY RANGER STATION RT				39
002230	174.91	CULVERT (OFF SYSTEM)				39
002230	175.295	CULVERT (OFF SYSTEM)				39
002230	175.705	CULVERT (OFF SYSTEM)				39
002230	175.935	CULVERT (OFF SYSTEM)				39
002230	176.034	CULVERT (OFF SYSTEM)				39
002230	176.215	BEG FISH CREEK BRIDGE # 17745				39



IDAHO TRANSPORTATION DEPARTMENT

Effective Date:
01/26/2016

MILEPOINT LOG - STATE HIGHWAY SYSTEM

Route: 0075 Record Type: All County: All Urban Area: All
 Maint. Dist.: All Foreman Area: All

---Intersecting---

Segment Code	Milepoint	Description of Milepoint	City Name	Segment Code	Milepoint	FA Route Number
SH 75		Main Route				
		Ascending				
		Road				
			ITD District 4			Custer County
002230	176.305	FISHER CREEK RD RT				39
002230	176.647	MISC LOCAL RD RT				39
002230	176.979	CULVERT (OFF SYTEM)				39
002230	177.458	MISC LOCAL RD RT				39
002230	177.463	CULVERT (OFF SYTEM)				39
002230	177.468	MISC LOCAL RD LT				39
002230	177.998	MISC LOCAL RD LT				39
002230	178.12	ENT OBSIDIAN (UNINCORPORATED) SIGN RT				39
002230	178.525	ENT WILLIAMS CREEK TRAILHEAD PRKNG RT				39
002230	178.593	CULVERT (OFF SYSTEM)				39
002230	179.532	BEG WILLIAMS CREEK BRIDGE	# 17750			39
002230	180.066	CULVERT (OFF SYSTEM)				39
002230	180.23	ENT ROCKY MOUNTAIN RANCH RT				39
002230	180.326	BEG GOLD CREEK BRIDGE	# 17755			39
002230	180.62	SPORTSMAN ACCESS LT				39
002230	181.844	MISC LOCAL RD LT				39
002230	182.059	CULVERT (OFF SYSTEM)				39
002230	182.162	BEG VEHICLE TURNOUT LT				39
002230	182.261	MISC LOCAL RD RT				39
002230	182.283	END VEHICLE TURNOUT LT				39
002230	182.381	MISC LOCAL RD LT				39
002230	182.583	CULVERT (OFF SYSTEM)				39
002230	182.655	CULVERT (OFF SYSTEM)				39
002230	182.839	CULVERT (OFF SYSTEM)				39
002230	183.102	CULVERT (OFF SYSTEM)				39
002230	183.504	SAWTOOTH FISH HATCHERY LT				39
002230	183.597	MISC LOCAL RD (BOUNDARY CREEK TRAIL) RT				39
002230	184.29	BUCKHORN PICNIC AREA LT				39
002230	184.315	BUCKHORN PICNIC AREA LT				39
002230	184.356	BEG SALMON RIVER BRIDGE	# 17760			39
002230	184.368	END SALMON RIVER BRIDGE	# 17760			39
002230	184.404	RD 222 LT				39
002230	185.07	REDFISH LAKE RD LT		001346	102.06	39
002230	185.11	BEG REDFISH LAKE CREEK BRIDGE	# 17765			39
002230	185.471	ADDITIONAL REDFISH LAKE CAMPGROUND RT				39
002230	185.74	ENT SUNNY GULCH CAMPGROUND RT				39
002230	185.942	BEG VEHICLE TURNOUT RT				39
002230	186.04	END VEHICLE TURNOUT RT				39
002230	186.3	UPPER ENT STANLEY RANGER STATION LT				39
002230	186.788	ENT STANLEY RANGER STATION LT				39
002230	189.201	>>> Entering City Limits <<<	Stanley			39
002230	189.378	JCT SH-21 LT	Stanley	002140	130.869	39
002230	189.7	>>> Leaving City Limits <<<	Stanley			39
002230	189.961	BEG VALLEY CREEK BRIDGE	# 17770			39
002230	190.013	SAWTOOTH TERRA TRACTS RD LT				39
002230	190.07	HISTORICAL SITES #328 & #406 LT				39
002230	190.557	LOWER STANLEY (SIGN RT; UNINCORPORATED)				39
002230	191.06	BEG TURNOUT RT				39
002230	191.12	END TURNOUT RT				39
002230	191.841	JOES GULCH JEEP RD LT/RIVER ACCESS RT				39
002230	192.212	BEG VEHICLE TURNOUT RT				39
002230	192.262	END VEHICLE TURNOUT RT				39
002230	192.99	ELKHORN CREEK (OFF SYSTEM)				39
002230	193.21	ROADSIDE PICNIC AREA RT				39
002230	193.275	BEG VEHICLE TURNOUT RT				39
002230	193.34	END VEHICLE TURNOUT RT				39
002230	193.379	BEG VEHICLE TURNOUT LT				39
002230	193.42	END VEHICLE TURNOUT LT				39
002230	193.74	ENT SALMON RIVER CAMPGROUND RT & LT				39
002230	194.1	BEG VEHICLE TURNOUT RT				39



IDAHO TRANSPORTATION DEPARTMENT

Effective Date:
01/26/2016

MILEPOINT LOG - STATE HIGHWAY SYSTEM

Route: 0075

Record Type: All

County: All

Urban Area: All

Maint. Dist.: All

Foreman Area: All

---Intersecting---

Segment Code	Milepoint	Description of Milepoint	City Name	Segment Code	Milepoint	FA Route Number
SH 75		Main Route	Road	ITD District 4	Custer County	
002230	194.13	END VEHICLE TURNOUT RT				39
002230	194.245	BEG VEHICLE TURNOUT RT				39
002230	194.27	END VEHICLE TURNOUT RT				39
002230	194.36	COPPER CREEK CULVERT (OFF SYSTEM)				39
002230	194.794	RD TO CASINO CREEK CAMPGROUND RT				39
002230	195.11	LYNCH CREEK RD LT				39
002230	195.404	ENT RIVERSIDE CAMPGROUND RT & LT				39
002230	196.075	ENT MORMON BEND CAMPGROUND RT				39
002230	197.434	ENT BASIN CREEK CAMPGROUND LT				39
002230	197.482	BEG BASIN CREEK BRIDGE # 17776				39
002230	197.492	BASIN CREEK RD				39
002230	198	BEG VEHICLE TURNOUT RT				39
002230	198.03	END VEHICLE TURNOUT RT				39
002230	199.006	UPPER HARDEN CREEK (CONC BOX CULVERT OFF SYSTEM)				39
002230	199.028	ROUGH CREEK RD RT/VEHICLE TURNOUT LT				39
002230	199.336	BEG VEHICLE TURNOUT/MISC LOCAL RD LT				39
002230	199.429	END VEHICLE TURNOUT/MISC LOCAL RD LT				39
002230	199.484	LOWER HARDEN CREEK (CULVERT OFF SYSTEM)				39
002230	201.48	ENT SUNBEAM HOT SPRINGS LT				39
002230	201.521	BEG VEHICLE TURNOUT RT				39
002230	201.545	END VEHICLE TURNOUT RT				39
002230	202.374	BEG VEHICLE TURNOUT RT				39
002230	202.41	HISTORICAL SITE #237 RT				39
002230	202.437	END VEHICLE TURNOUT RT				39
002230	202.439	YANKEE FORK RD LT		001192	100	39
002230	202.485	BEG YANKEE FORK SALMON RIVER BR # 17780				39
002230	203.2	BEG TURNOUT RT				39
002230	203.24	END TURNOUT RT				39
002230	203.345	ENT DUTCHMAN FLAT CAMPGROUND LT				39
002230	203.59	ENT DUTCHMAN FLAT CAMPGROUND RT				39
002230	204.12	STOVE PIPE SPRINGS				39
002230	204.432	NFD RD 454 (ROBINSON BAR RD) RT		006191	100	39
002230	204.836	BEG VEHICLE TURNOUT RT & LT				39
002230	204.908	END VEHICLE TURNOUT RT & LT				39
002230	205.178	BEG SCENIC OVERLOOK RT				39
002230	205.22	END SCENIC OVERLOOK RT				39
002230	206.61	BEG VEHICLE TURNOUT RT				39
002230	206.67	END VEHICLE TURNOUT RT				39
002230	206.99	ENT STOCKPILE SITE LT				39
002230	207.978	PEACH CREEK CULVERT (OFF SYSTEM)				39
002230	208.269	PEACH CREEK RD LT				39
002230	209.138	GARDNER CREEK CULVERT (OFF SYSTEM)				39
002230	210.394	BURNT CREEK CULVERT (OFF SYSTEM)				39
002230	210.65	ENT TORREY'S HOLE BOAT LAUNCHING AREA RT				39
002230	211.288	BADGER CREEK CULVERT (OFF SYSTEM)				39
002230	211.51	BEG VEHICLE TURNOUT RT				39
002230	211.56	END VEHICLE TURNOUT RT				39
002230	211.97	BEG VEHICLE TURNOUT RT				39
002230	212.08	END VEHICLE TURNOUT RT				39
002230	212.958	DEER SPRINGS CULVERT (OFF SYSTEM)				39
002230	213.34	BEG VEHICLE TURNOUT RT				39
002230	213.368	END VEHICLE TURNOUT RT				39
002230	213.413	MISC LOCAL RD LT				39
002230	213.484	BEG SALMON RIVER; SLATE CR BR # 17786				39
002230	213.533	END SALMON RIVER; SLATE CR BR # 17785				39
002230	213.549	NFD RD 666 (SLATE CREEK RD) RT				39
002230	213.939	MILL CREEK CULVERT (OFF SYSTEM)				39
002230	214.786	ENT HOLMAN CREEK CAMPGROUND RT				39
002230	214.938	HOLMAN CREEK CULVERT (OFF SYSTEM)				39
002230	214.999	BEG VEHICLE TURNOUT LT				39



IDAHO TRANSPORTATION DEPARTMENT

Effective Date:
01/26/2016

MILEPOINT LOG - STATE HIGHWAY SYSTEM

Route: 0075

Record Type: All

County: All

Urban Area: All

Maint. Dist.: All

Foreman Area: All

---Intersecting---

Segment Code	Milepoint	Description of Milepoint	City Name	Segment Code	Milepoint	FA Route Number
SH 75	Main Route	Ascending	Road	ITD District 4	Custer County	
002230	215.035	END VEHICLE TURNOUT LT				39
002230	215.64	THOMPSON CREEK RD LT				39
002230	215.77	SAWTOOTH NATIONAL RECREATION AREA BDRY (SIGN) LT				39
002230	216.21	SPRING GULCH RD RT				39
002230	217.122	ENT YANKEE FORK RANGER STATION LT				39
SH 75	Main Route	Ascending	Road	ITD District 6	Custer County	
002230	217.122	ENT YANKEE FORK RANGER STATION LT				39
002230	218.093	FRENCH CREEK RD (GATED) RT				39
002230	218.162	CULVERT (OFF SYSTEM)				39
002230	219.399	SQUAW CREEK RD LT		001273	100	39
002230	219.954	SULLIVAN HOT SPRINGS RD RT				39
002230	220.085	SULLIVAN CREEK (CULVERT OFF SYSTEM)				39
002230	220.344	BEG ROADWAY ALIGNMENT CHANGE				39
002230	220.344	BEG ROADWAY ALIGNMENT CHANGE				39
002230	220.569	BEG SALMON RIVER BRIDGE	# 17791			39
002230	220.62	END SALMON RIVER BRIDGE	# 17791			39
002230	220.77	END ROADWAY ALIGNMENT CHANGE				39
002230	220.77	END ROADWAY ALIGNMENT CHANGE				39
002230	222.55	>>> Entering City Limits <<<	Clayton			39
002230	222.608	KINNIKINIC CREEK CULVERT (OFF SYSTEM)	Clayton			39
002230	222.635	HISTORICAL SITE #416 RT	Clayton			39
002230	222.637	KINNIKINIC CREEK RD LT	Clayton			39
002230	222.765	FORD ST LT	Clayton			39
002230	222.879	>>> Leaving City Limits <<<	Clayton			39
002230	223.818	OLD US-93 RT		001269	100	39
002230	224.433	BEG VEHICLE TURNOUT RT				39
002230	224.47	END VEHICLE TURNOUT RT				39
002230	225.597	CULVERT (OFF SYSTEM)				39
002230	225.635	BEG VEHICLE TURNOUT RT				39
002230	225.67	END VEHICLE TURNOUT RT				39
002230	226.219	BEG VEHICLE TURNOUT RT				39
002230	226.232	END VEHICLE TURNOUT RT				39
002230	226.624	BEG 2014 REALIGNMENT				39
002230	226.624	BEG 2014 REALIGNMENT				39
002230	226.841	BEG SALMON RV BR	#17796			39
002230	226.902	END SALMON RV BR				39
002230	226.938	EAST FORK RD RT		001267	117.693	39
002230	226.965	BEG EAST FORK RV BR	#17801			39
002230	226.99	END EAST FORK RV BR				39
002230	227.178	END 2014 REALIGNMENT				39
002230	227.178	END 2014 REALIGNMENT				39
002230	227.584	CULVERT (OFF SYSTEM)				39
002230	232.453	BEG BRADSHAW CREEK BRIDGE	# 17805			39
002230	233.648	CULVERT				39
002230	234.431	MISC LOCAL RD LT				39
002230	234.452	BEG MALM GULCH BRIDGE	# 17810			39
002230	234.464	MALM GULCH RD RT				39
002230	234.837	MISC LOCAL RD LT				39
002230	234.959	RIVER RD LT				39
002230	235.239	RIVER RD RT				39
002230	236.196	LOCAL ROAD (TO BAYHORSE LAKE CAMPGROUND) LT		001339	100	39
002230	236.864	ENT BAYHORSE WAYSIDE LT				39
002230	236.981	ENT BAYHORSE WAYSIDE LT				39
002230	238.712	MISCELLANEOUS LOCAL RD RT				39
002230	238.722	BEG SALMON RIVER BRIDGE	# 17815			39
002230	238.772	END SALMON RIVER BRIDGE	# 17815			39
002230	238.797	OLD RD LT		001338	111.343	39
002230	240.18	OVERHEAD UTILITY CROSSING				39
002230	240.692	MUD SPRINGS GULCH CULVERT (OFF SYSTEM)				39



IDAHO TRANSPORTATION DEPARTMENT

Effective Date:
01/26/2016

MILEPOINT LOG - STATE HIGHWAY SYSTEM

Route: 0075

Record Type: All

County: All

Urban Area: All

Maint. Dist.: All

Foreman Area: All

---Intersecting---

Segment Code	Milepoint	Description of Milepoint	City Name	Segment Code	Milepoint	FA Route Number	
SH 75	Main Route	Ascending	Road	ITD District 6	Custer County		
002230	240.986	BIRCH CREEK CULVERT (OFF SYSTEM)				39	
002230	243.506	ENTRANCE TO STOCKPILE SITE LT				39	
002230	243.907	ENT BISON JUMP INTERPRETIVE WAYSIDE LT				39	
002230	243.93	ENT BISON JUMP INTERPRETIVE WAYSIDE LT				39	
002230	244.204	BEG GINI CANAL BRIDGE	# 17820			39	
002230	244.214	END GINI CANAL BRIDGE	# 17820			39	
002230	244.244	ENTRANCE TO INFORMATION KIOSK LT				39	
002230	244.305	BEG LATERAL CANAL	# 17825			39	
002230	244.325	JCT US-93 RT & LT		002220	160.382	39	
SH 75	Spur	Ascending	Road	ITD District 4	Blaine County		
002231	0	JCT SH-75 RT & LT		Ketchum	002230	128.363	2820
002231	0.056	SUN VALLEY RD & LEADVILLE AVE RT & LT		Ketchum	036558	100.257	2820
002231	0.056	SUN VALLEY RD & LEADVILLE AVE RT & LT		Ketchum			2820
002231	0.113	SUN VALLEY RD & EAST AVE RT & LT		Ketchum	036559	100.122	2820
002231	0.152	SUN VALLEY RD & ALPINE AVE RT & LT		Ketchum			2820
002231	0.192	SUN VALLEY RD & WALNUT AVE RT & LT		Ketchum	036560	100.096	2820
002231	0.268	SUN VALLEY RD & SPRUCE AVE RT & LT		Ketchum	036562	100.044	2820
002231	0.298	>>> Leaving City Limits <<<		Ketchum			2820
002231	0.298	>>> Entering City Limits <<<		Sun Valley			2820
002231	0.559	SUN VALLEY RD & BITTERROOT RD RT		Sun Valley	023811	100.76	2820
002231	0.982	SUN VALLEY/TRAIL CR RD&DOLLAR RD RT/SADDLE RD LT		Sun Valley			2820
002231	1.488	TRAIL CREEK RD & HOSPITAL RD RT		Sun Valley			2820
002231	1.782	SUN VALLEY RD (SH-75 SPUR) & DIAMOND BACK RD LT		Sun Valley	038340	100	2820
002231	2.063	SUN VALLEY RD (SH-75 SPUR) & SUN PEAK DR RT & LT		Sun Valley	038341	100.538	2820
002231	2.362	TRAIL CREEK RD(NFDR 51)& GOLF RD RT		Sun Valley			2820
002231	3.565	>>> Leaving City Limits <<<		Sun Valley			2820
002231	3.599	END SH75 SPUR/SAWTOOTH NATIONAL FOREST BDY (SIGN) RT					2820