

IDAHO TRANSPORTATION DEPARTMENT


Effective Date:
01/25/2016

MILEPOINT LOG - STATE HIGHWAY SYSTEM

Route: 0012 Record Type: All County: All Urban Area: All
 Maint. Dist.: All Foreman Area: All

---Intersecting---

Segment Code	Milepoint	Description of Milepoint	City Name	Segment Code	Milepoint	FA Route Number
US 12		Main Route Ascending Road				ITD District 2 Nez Perce County
001890	0	CTR SNAKE RV BR/WA-ID STATE LINE # 10360	Lewiston			117
001890	0.153	END SNAKE RIVER BRIDGE	Lewiston			117
001890	0.166	SNAKE RIVER AVE RT & MAIN ST AHEAD	Lewiston	001902	0.186	117
US 12		Main Route One-Way Forward Road				ITD District 2 Nez Perce County
001890	0.166	SNAKE RIVER AVE RT & MAIN ST AHEAD	Lewiston	001902	0.186	117
001890	0.19	SNAKE RIVER AVE & SNAKE RIVER GRADE LT	Lewiston	007015	0	117
001890	0.267	DIKE BYPASS RD RT/CONN TO SNAKE RIVER GRADE LT	Lewiston	007010	3.582	117
US 12		Main Route Ascending Road				ITD District 2 Nez Perce County
001890	0.267	DIKE BYPASS RD RT/CONN TO SNAKE RIVER GRADE LT	Lewiston	007010	3.582	117
001890	0.402	UNDERPASS OF SNAKE RIVER BRIDGE # 10360	Lewiston			117
001890	0.503	DIKE BYPASS & 'D' ST RT	Lewiston	001902	0.399	117
US 12		Main Route One-Way Forward Road				ITD District 2 Nez Perce County
001902	0.186	1ST ST & SNAKE RIVER AVE LT	Lewiston	001890	0.186	117
001902	0.187	1ST ST & MAIN ST GORE PT	Lewiston	006830	0.216	117
001902	0.23	1ST ST & CONNECTOR TO MAIN ST RT	Lewiston	019069	100	117
001902	0.275	'D' ST & 1ST ST RT & LT	Lewiston	006820	0.275	117
US 12		Main Route Descending Road				ITD District 2 Nez Perce County
001902	0.275	'D' ST & 1ST ST RT & LT	Lewiston	006820	0.275	117
001902	0.341	RR CROSSING #872038D	Lewiston			117
001902	0.381	'D' ST & DIKE BYPASS RD RT & LT	Lewiston	001890	0.505	117
US 12		Main Route Ascending Road				ITD District 2 Nez Perce County
001890	0.503	DIKE BYPASS & 'D' ST RT	Lewiston	001902	0.399	117
001890	0.629	CTR PEDESTRIAN UNDERPASS # 10363	Lewiston			117
001890	0.972	DIKE BYPASS & 5TH ST RT	Lewiston	007030	0.777	117
001890	0.98	CTR PEDESTRIAN OVERPASS # 10364	Lewiston			117
001890	1.032	CTR RR UNDERPASS # 29895	Lewiston			117
001890	1.04	EXIT FROM HISTORICAL SITE/ROADSIDE PARK LT	Lewiston			117
001890	1.092	ENTRANCE TO HISTORICAL SITE/ROADSIDE PARK LT	Lewiston			117
001890	1.866	EXIT FROM ROADSIDE PARK LT	Lewiston			117
001890	1.922	ENTRANCE TO ROADSIDE PARK LT	Lewiston			117
001890	2.105	RAILROAD AVE LT	Lewiston	030839	100	117
001890	2.114	RR CROSSING #872016D	Lewiston			117
001890	2.164	DIKE BYPASS & MAIN ST RT & LT	Lewiston	001900	1.491	117
001900	1.491	MAIN ST & 18TH ST RT & DIKE BYPASS LT	Lewiston	007090	4.568	117
001900	1.491	MAIN ST & 18TH ST RT & DIKE BYPASS LT	Lewiston	007090	4.568	7414
001900	1.618	MAIN ST & 19TH ST RT	Lewiston			117
001900	1.768	21ST ST RT	Lewiston	006740	18.761	117
001900	1.833	MAIN ST RT	Lewiston	006720	0	117
001900	1.94	BEG CLEARWATER RIVER BRIDGE # 10375	Lewiston			117
001900	2.197	END CLEARWATER RIVER BRIDGE	Lewiston			117
001900	2.403	3RD AVE RT & LT	Lewiston	006790	1.209	117
001900	2.455	EB LEG OF SH-128 SPUR LT	Lewiston			117
001900	2.478	WB LEG OF SH-128 SPUR LT	Lewiston	006800	0.095	117
001900	2.59	EB LEG OF SH-128 LT	Lewiston	006780	2.198	117
001900	2.62	WB LEG OF SH-128 LT	Lewiston	006780	2.198	117
001900	2.8	7TH AVE LT	Lewiston			117
001900	2.831	JCT US-95 SPLIT LT IC# 312	Lewiston	001568	0	117
US 12		Main Route One-Way Forward Road				ITD District 2 Nez Perce County
001900	2.831	JCT US-95 SPLIT LT IC# 312	Lewiston	001568	0	117
001900	3.14	JCT ONE WAY COUplet (001546) LT IC# 312	Lewiston	001546	312.035	117



IDAHO TRANSPORTATION DEPARTMENT

Effective Date:
01/25/2016

MILEPOINT LOG - STATE HIGHWAY SYSTEM

Route: 0012 Record Type: All County: All Urban Area: All
 Maint. Dist.: All Foreman Area: All

---Intersecting---

Segment Code	Milepoint	Description of Milepoint	City Name	Segment Code	Milepoint	FA Route Number
US 12		Main Route One-Way Reverse	Road			ITD District 2 Nez Perce County
001901	2.831	JCT US-95 RAMP LT IC# 312	Lewiston	001569	0.54	117
001901	2.831	JCT US-95 ONE WAY COUplet RT IC# 312	Lewiston	001540	311.92	117
001901	3.136	CTR US-95 SBL UP IC# 312 # 18805	Lewiston	001546	312.243	117
US 12		Main Route Descending	Road			ITD District 2 Nez Perce County
US 12 is overlapped by US 95 (001540 304.715 / 311.92)						
US 12		Main Route One-Way Forward	Road			ITD District 2 Nez Perce County
001910	10.13	JCT US-95 GORE PT IC# 304		001540	304.98	20
US 12		Main Route Ascending	Road			ITD District 2 Nez Perce County
001910	10.444	BEG US-95 SB ON RAMP LT IC# 304		001567	0	20
001910	10.648	CTR US-95 UNDERPASS IC# 304 # 18470		001540	304.514	20
001910	10.875	END US-95 ON RAMP RT IC# 304		001565	0	20
001910	10.93	BEG TURNOUT RT				20
001910	10.945	HISTORICAL SITE #264 RT				20
001910	10.98	END TURNOUT RT				20
001910	11.165	COYOTE GULCH RD LT		009151	100	20
001910	12.19	BEG TURNOUT RT				20
001910	12.225	HISTORICAL SITE #111 RT				20
001910	12.28	END TURNOUT RT				20
001910	13.897	BEG CATHOLIC CREEK BRIDGE # 10385				20
001910	14.87	JCT SH-3 CONNECTOR LT		016396	0	20
001910	14.95	JCT SH-3 LT		001800	0	20
001910	14.96	BEG CLEARWATER RIVER BRIDGE # 10390				20
001910	15.226	OVERPASS RD RT		002353	103.527	20
001910	16.195	SPORTSMAN'S ACCESS RD LT				20
001910	18.711	MAIN ST/SIGN FOR MYRTLE LT		008565	100.407	20
001910	19.15	GIFFORD REUBENS RD (STC 4745) RT		006520	28.252	20
001910	19.187	BEG COTTONWOOD CREEK BRIDGE # 10396				20
001910	20.01	ENTRANCE TO STOCKPILE SITE RT				20
001910	20.67	BEG PASSING LN LT				20
001910	20.89	SPORTSMAN ACCESS LT				20
001910	21.06	END PASSING LN LT				20
001910	21.14	RIVER RD LT		002363	100	20
001910	25.81	BEG PASSING LN LT				20
001910	25.98	END PASSING LN LT				20
001910	26.36	BEG TURNOUT RT				20
001910	26.39	END TURNOUT RT				20
001910	26.46	AMOS BEACH RD RT				20
001910	27.11	BEG RATTLESNAKE CREEK # 10400				20
001910	27.356	PEACH LANE RT				20
001910	27.609	PEACH LANE RT				20
001910	27.67	HISTORICAL SITE #316 LT				20
001910	27.69	ENTRANCE TO LENORE RA #02800R LT		000169	10	20
001910	27.832	ENTRANCE TO LENORE REST AREA LT		000169	10.22	20
001910	28.223	SUMMIT GRADE RD RT; LENORE RD LT				20
001910	28.32	BEG JACKS CREEK BRIDGE # 10403				20
001910	28.825	EBERHARDT GRADE RD RT		009168	100	20
001910	29.928	AUTOMATIC TRAFFIC COUNTER STA #116	*			20
001910	32.248	ENTRANCE TO PRIVATE CAMPGROUND RT				20
001910	34.677	SPORTSMANS ACCESS LT				20
001910	34.818	BIG CANYON RD (STC 4747) RT		006500	20.498	20
001910	34.907	BEG BIG CANYON CREEK BRIDGE # 10405				20
001910	34.959	MILEPOST EQUATION 34.959 BK = 35.004 AH	**			20
001910	36.28	BEG TURNOUT RT				20
001910	36.31	END TURNOUT RT				20
001910	38.133	>>> Leaving County Limits <<< Nez Perce				20



IDAHO TRANSPORTATION DEPARTMENT

Effective Date:
01/25/2016

MILEPOINT LOG - STATE HIGHWAY SYSTEM

Route: 0012 Record Type: All County: All Urban Area: All
 Maint. Dist.: All Foreman Area: All

---Intersecting---

Segment Code	Milepoint	Description of Milepoint	City Name	Segment Code	Milepoint	FA Route Number
US 12		Main Route	Ascending	Road	ITD District 2	Clearwater County
001910	38.133	>>> Entering County Limits <<< Clearwater				20
001910	38.79	BEG TURNOUT RT				20
001910	38.86	END TURNOUT RT				20
001910	39.049	BOBBIT BENCH RD RT				20
001910	40.566	130TH ST RT				20
001910	40.653	>>> Entering City Limits <<<	Orofino			20
001910	40.664	129TH ST RT	Orofino	037343	100.127	20
001910	40.84	126TH ST RT	Orofino			20
001910	40.84	126TH ST RT	Orofino	037345	100.092	20
001910	41.146	122ND ST RT	Orofino			20
001910	41.146	122ND ST RT	Orofino	002644	101.872	20
001910	41.281	118TH ST RT	Orofino	003413	100.155	20
001910	41.281	118TH ST RT	Orofino			20
001910	41.395	117TH ST RT	Orofino			20
001910	41.494	115TH ST RT	Orofino	037351	100.151	20
001910	41.51	BEG CREEK # 10410	Orofino			20
001910	41.596	113TH ST RT	Orofino			20
001910	41.596	113TH ST RT	Orofino	037353	100.105	20
001910	41.641	112TH ST RT	Orofino	038693	100.154	20
001910	41.71	111TH ST RT	Orofino			20
001910	41.71	111TH ST RT	Orofino	037354	100.147	20
001910	41.736	110TH ST RT	Orofino	037355	100.141	20
001910	41.736	110TH ST RT	Orofino			20
001910	41.81	108TH ST RT	Orofino	037356	100.105	20
001910	41.852	107TH ST RT	Orofino	037357	100.157	20
001910	41.943	106TH ST RT	Orofino	006584	100	20
001910	41.943	106TH ST RT	Orofino			20
001910	42.083	105TH ST RT	Orofino	006583	100	20
001910	42.083	105TH ST RT	Orofino			20
001910	42.444	>>> Leaving City Limits <<<	Orofino			20
001910	42.483	>>> Entering City Limits <<<	Orofino			20
001910	43.135	ENTRANCE TO AIRPORT LT	Orofino			20
001910	43.3	ENTRANCE TO ITD MAINTENANCE YARD #21600 RT	Orofino			20
001910	43.945	>>> Leaving City Limits <<<	Orofino			20
001910	43.98	JCT SH-7 (ORIFINO BRIDGE/MICHIGAN AVE) LT		001920	49.28	20
001910	44.393	JCT SH-7 RT		001920	48.87	20
001910	44.48	BEG TURNOUT RT				20
001910	44.51	END TURNOUT RT				20
001910	49.826	>>> Leaving County Limits <<< Clearwater				20
US 12		Main Route	Ascending	Road	ITD District 2	Lewis County
001910	49.826	>>> Entering County Limits <<< Lewis				20
001910	51.568	JCT SH-11 LT			001930	0
001910	52.31	BEG TURNOUT LT				20
001910	52.34	END TURNOUT LT				20
001910	52.43	BEG HISTORICAL SITE TURNOUT LT				20
001910	52.47	END TURNOUT LT				20
001910	52.489	GREER GRADE RD RT				20
001910	54.35	BEG SPORTSMAN ACCESS/BOAT RAMP LT				20
001910	54.473	END SPORTSMAN ACCESS/BOAT RAMP LT				20
001910	54.488	BEG FIVE MILE CREEK # 10415				20
001910	54.77	BEG PASSING LANE RT				20
001910	54.957	CULVERT CMP				20
001910	55	END PASSING LANE RT				20
001910	58.627	BEG SIX MILE CREEK # 10420				20
001910	61.134	CULVERT CMP				20
001910	62.923	CULVERT CMP				20
001910	63.66	AUTOMATIC TRAFFIC COUNTER STA #19 *				20
001910	65.04	BEG PASSING LANE LT				20
001910	65.573	NO KID RD LT			018629	100



IDAHO TRANSPORTATION DEPARTMENT


Effective Date:
01/25/2016

MILEPOINT LOG - STATE HIGHWAY SYSTEM

Route: 0012 Record Type: All County: All Urban Area: All
 Maint. Dist.: All Foreman Area: All

---Intersecting---

Segment Code	Milepoint	Description of Milepoint	City Name	Segment Code	Milepoint	FA Route Number
US 12	Main Route	Ascending	Road	ITD District 2	Lewis County	
001910	65.63	END PASSING LANE LT				20
001910	65.894	>>> Entering City Limits <<<	Kamiah			20
001910	65.962	3RD ST (SH-64) & DREYER LN LT	Kamiah	035946	100	20
001910	66.039	3RD ST & PINE ST LT	Kamiah			20
001910	66.039	3RD ST & PINE ST LT	Kamiah	018631	100	20
001910	66.159	3RD ST & MAPLE ST LT	Kamiah	035944	100	20
001910	66.22	JCT SH-162 RT & HILL ST LT	Kamiah	001940	31.077	20
001910	66.28	3RD ST & MAIN ST RT	Kamiah	001941	31.137	20
001910	66.34	3RD ST & IDAHO ST RT & LT	Kamiah	035937	100.574	20
001910	66.469	3RD ST & SPRUCE ST LT	Kamiah	018637	100	20
001910	66.469	3RD ST & SPRUCE ST LT	Kamiah			20
001910	66.529	3RD ST & FIR ST RT & LT	Kamiah	035942	100	20
001910	66.598	3RD ST & CEDAR ST LT	Kamiah	035943	100	20
001910	66.665	3RD ST & MILL ST RT & NO KID ST LT	Kamiah			20
001910	66.665	3RD ST & MILL ST RT & NO KID ST LT	Kamiah	018629	101.047	20
001910	66.67	RR CROSSING #863818E	Kamiah			20
001910	66.681	ENTRANCE TO RIVERFRONT PARK RT	Kamiah			20
001910	66.746	BEG CLEARWATER RIVER BRIDGE # 10426	Kamiah			20
001910	66.802	>>> Leaving City Limits <<<	Kamiah			20
001910	66.804	>>> Leaving County Limits <<< Lewis				20
US 12	Main Route	Ascending	Road	ITD District 2	Idaho County	
001910	66.804	>>> Entering County Limits <<< Idaho				20
001910	66.873	END CLEARWATER RIVER BRIDGE				20
001910	66.945	WOODLAND RD LT		001842	99.869	20
001910	66.946	MILEPOST EQUATION 66.946 BK = 66.975 AH **				20
001910	67.56	BEG TURNOUT RT				20
001910	67.58	HISTORICAL SITES #309 & #310 RT				20
001910	67.6	END TURNOUT RT				20
001910	68.173	MATTOON RD LT				20
001910	68.22	BEG TURNOUT RT				20
001910	68.28	END TURNOUT RT				20
001910	68.46	ENT NEZ PERCE NATIONAL HISTORICAL SITE RT				20
001910	68.77	BEG NIKESA CREEK # 10430				20
001910	68.945	HAIGHT RD RT				20
001910	69.36	SWARTHOUT RD RT				20
001910	69.488	VALLEY VIEW RD LT		017051	100	20
001910	69.77	CATTLE CROSSING CMP				20
001910	70.021	PRIVATE RD; NEZ PERCE TRIBAL HOUSING LT				20
001910	70.48	BEG CREEK # 10435				20
001910	70.77	BEG TURNOUT RT				20
001910	70.83	END TURNOUT RT				20
001910	73.737	ENTRANCE TO TRUCK SCALE (SATELLITE POE) RT				20
001910	73.85	JCT SH-13 RT		001960	26.39	20
001910	74.322	ENTRANCE TO STOCKPILE SITE RT				20
001910	75.214	JCT SH-13B RT		001961	0.824	20
001910	75.53	ENTRANCE TO ITD MAINTENANCE YARD #22600 RT				20
001910	75.89	HISTORICAL SITE #347 RT				20
001910	76.82	BEG MAGGIE CREEK BRIDGE # 10440				20
001910	77.969	HARRIS RIDGE RD LT				20
001910	79.884	NEZ PERCE INDIAN RESERVATION BOUNDARY				20
001910	79.884	>>> Leaving Indian Reservation Limits <<< Nez Perce				20
001910	80.149	CULVERT				20
001910	82.644	BEG SUTTLER CREEK # 10445				20
001910	82.655	SUTTLER CREEK RD (FR 5502) LT				20
001910	83.998	CULVERT				20
001910	87.605	SWAN CREEK RD (FR 5503) LT				20
001910	88.43	SMITH CREEK RD (FR 101) LT				20
001910	89.543	SYRINGA (SIGN RT; UNINCORPORATED)				20
001910	89.799	LITTLE SMITH CREEK				20



IDAHO TRANSPORTATION DEPARTMENT


Effective Date:
01/25/2016

MILEPOINT LOG - STATE HIGHWAY SYSTEM

Route: 0012 Record Type: All County: All Urban Area: All
 Maint. Dist.: All Foreman Area: All

---Intersecting---

Segment Code	Milepoint	Description of Milepoint	City Name	Segment Code	Milepoint	FA Route Number
US 12		Main Route Ascending	Road	ITD District 2	Idaho County	
001910	90.04	MILEPOST EQUATION 90.040 BK = 90.066 AH	**			20
001910	90.068	BIG SMITH CREEK				20
001910	90.435	SYRINGA CREEK				20
001910	92.117	CULVERT				20
001910	93.695	BRIDGE CREEK				20
001910	94.318	BEG TURNOUT RT				20
001910	94.35	THREE DEVILS CREEK				20
001910	94.354	END TURNOUT RT				20
001910	95.29	BEG TURNOUT RT				20
001910	95.36	END TURNOUT RT				20
001910	96.55	BEG TURNOUT RT				20
001910	96.6	END TURNOUT RT				20
001910	96.643	LOWELL (SIGN RT; UNINCORPORATED)				20
001910	96.87	SELWAY RIVER RD (STC 4718) RT		001804	119.545	20
001910	97.9	AUTOMATIC TRAFFIC COUNTER STA #85	*			20
001910	98.054	ENT ITD MAINTENANCE YARD #22400 LT				20
001910	98.99	BEG PETE KING CREEK # 10450				20
001910	99.008	PETE KING CR RD (FR #4543) LT				20
001910	100.107	CULVERT				20
001910	101.473	RYE PATCH CREEK				20
001910	102.115	CULVERT				20
001910	103.932	BEG CANYON CREEK # 10455				20
001910	104.33	ENT APGAR CAMPGROUND RT				20
001910	104.35	BEG APGAR CREEK BRIDGE # 10457				20
001910	104.979	ENTER GLADE CREEK CAMPGROUND RT				20
001910	106.633	BEG DEADMAN CREEK BRIDGE # 10460				20
001910	107.784	ENTRANCE TO MAJOR FENN CAMPGROUND RT				20
001910	109.376	TICK CREEK				20
001910	109.946	BEG BIMERICK CREEK # 10466				20
001910	113.35	TUMBLE CREEK				20
001910	115.266	TOMCAT CREEK				20
001910	115.492	WILDHORSE CREEK				20
001910	115.634	MACARONI CREEK				20
001910	117.08	SNOWSHOE CREEK				20
001910	117.58	BEG TURNOUT RT				20
001910	117.63	END TURNOUT RT				20
001910	118.155	OTTER SLIDE CREEK				20
001910	119.135	EEL CREEK				20
001910	119.79	BEE CREEK				20
001910	120.098	BEG FISH CREEK BRIDGE # 10470				20
001910	120.23	BEG TURNOUT RT				20
001910	120.29	END TURNOUT RT				20
001910	121.463	ENT LOCHSA RANGER STATION LT				20
001910	121.582	ENT LOCHSA RANGER STATION LT				20
001910	122.626	ENT WILDERNESS GATEWAY PARK CAMPGROUND RT				20
001910	122.657	BEG SHERMAN CREEK # 10475				20
001910	124.26	DIPPER CREEK				20
001910	124.36	CULVERT CMP				20
001910	128.39	ENTRANCE TO ITD MAINTENANCE YARD #22300 RT				20
001910	128.458	ENTRANCE TO ITD MAINTENANCE YARD #22300 RT				20
001910	128.475	BEG BALD MOUNTAIN CREEK BRIDGE # 10480				20
001910	129.235	BEG TURNOUT LT				20
001910	129.27	END TURNOUT LT				20
001910	130.965	CASTLE CREEK				20
001910	131.295	HOLLY CREEK				20
001910	134.445	SHOOKUM CREEK				20
001910	136.378	BEG LOST CREEK BRIDGE # 10485				20
001910	137.1	BEG TURNOUT RT				20
001910	137.13	END TURNOUT RT				20
001910	138.44	BEG TURNOUT RT				20



IDAHO TRANSPORTATION DEPARTMENT

Effective Date:
01/25/2016

MILEPOINT LOG - STATE HIGHWAY SYSTEM

Route: 0012 Record Type: All County: All Urban Area: All
 Maint. Dist.: All Foreman Area: All

---Intersecting---

Segment Code	Milepoint	Description of Milepoint	City Name	Segment Code	Milepoint	FA Route Number
US 12	Main Route	Ascending	Road	ITD District 2	Idaho County	
001910	138.48	END TURNOUT RT				20
001910	139.615	BEG INDIAN GRAVE CREEK BRIDGE # 10490				20
001910	139.635	SADDLE CAMP CREEK RD (FR 107) LT				20
001910	140.56	ASHPILE CREEK CULVERT				20
001910	142.125	BEG WEIR CREEK # 10495				20
001910	144.745	BEG POST OFFICE CREEK BRIDGE # 10500				20
001910	146.57	BEG TURNOUT RT				20
001910	146.65	END TURNOUT RT				20
001910	147.96	ENT COLGATE LICKS REST AREA LT				20
001910	147.984	ENT COLGATE LICKS REST AREA LT				20
001910	149.055	MINK CREEK				20
001910	150.292	JERRY JOHNSON CAMPGROUND LT				20
001910	151.425	WARM SPRINGS PACK BRIDGE RT				20
001910	152.96	BEG TURNOUT RT				20
001910	153.07	END TURNOUT RT				20
001910	153.808	BEG WAW'AALAMNIME CREEK BRIDGE # 10505				20
001910	153.814	END WAW'AALAMNIME CREEK BRIDGE # 10505				20
001910	153.86	FR #108 (WAW'AALAMNIME CREEK) RD LT				20
001910	155.775	BADGER CREEK RD LT				20
001910	157.604	COLD STORAGE CREEK				20
001910	158.217	ENT WENDOVER CAMPGROUNDS RT				20
001910	158.253	WENDOVER CREEK				20
001910	158.899	WENDOVER BADGER CR RD LT				20
001910	159.394	BEG IMNAMATNOON CREEK BRIDGE # 10510				20
001910	159.4	END IMNAMATNOON CREEK BRIDGE # 10510				20
001910	159.425	IMNAMATNOON CREEKRD LT				20
001910	162.285	PARACHUTE HILL RD LT				20
001910	162.805	ENT ITD MAINTENANCE YARD #22500 LT				20
001910	163.01	AUTOMATIC TRAFFIC COUNTER STA #84 *				20
001910	163.433	ELK SUMMIT RD RT				20
001910	166.53	RUSSIAN CREEK				20
001910	169.681	BEG CROOKED FORK RIVER BRIDGE # 10515				20
001910	169.745	BEAVER RIDGE RD RT				20
001910	174.107	BEGIN 2002 REALGNMENT				20
001910	174.107	BEGIN 2002 REALGNMENT				20
001910	174.293	ENTER/EXIT LOLO PASS RA RT		030414	100	20
001910	174.38	ENTER/EXIT LOLO PASS RA RT/FR 373 RT & LT		030413	100	20
001910	174.41	MONTANA/IDAHO STATE LINE				20
US 12	Main Route	Ascending	POE/RA	ITD District 2	Nez Perce County	
000169	10	>>> Entering Indian Reservation Limits <<< Nez Perce				20
000169	10	BEG LENORE RA #02800R		001910	27.69	20
000169	10.22	END LENORE REST AREA		001910	27.832	20
(Segments of I.C. No: 28)						
US 12	Main Route	One-Way Forward	POE/RA	ITD District 2	Nez Perce County	
000170	10	>>> Entering Indian Reservation Limits <<< Nez Perce				20
000170	10	BEG 2LP LENORE RA #02800R				20
000170	10.24	END 2LP LENORE RA				20
(Segments of I.C. No: 28)						
US 12	Main Route	Ascending	POE/RA	ITD District 2	Clearwater County	
030413	100	LOLO PASS RA FS #373 RD & US-12 RT & LT		001910	174.38	20
030413	100.038	LOLO PASS RA FS#373 & LOLO PASS RA TRUCK PK RT		030415	100.082	20
030414	100	LOLO PASS RA RD & US-12 RT & LT		001910	174.293	20
030414	100.028	LOLO PASS RA RD & TRUCK PARKING RD LT		030415	100	20



IDAHO TRANSPORTATION DEPARTMENT

Effective Date:
01/25/2016

MILEPOINT LOG - STATE HIGHWAY SYSTEM

Route: 0012

Record Type: All

County: All

Urban Area: All

Maint. Dist.: All

Foreman Area: All

---Intersecting---

Segment Code	Milepoint	Description of Milepoint	City Name	Segment Code	Milepoint	FA Route Number
US 12	Main Route	Ascending	POE/RA	ITD District 2	Clearwater County	
030415	100	LOLO RA TRUCK PARKING RD & LOLO RA RD RT & LT		030414	100.028	20
030415	100.082	LOLO RA TRUCK PARKING RD & FS #373 RD RT & LT		030413	100.038	20