



# IDAHO TRANSPORTATION DEPARTMENT

Effective Date:  
01/12/2016

## MILEPOINT LOG - STATE HIGHWAY SYSTEM

Route: 0093      Record Type: All      County: All      Urban Area: All  
 Maint. Dist.: All      Foreman Area: All

---Intersecting---

Segment Code	Milepoint	Description of Milepoint	City Name	Segment Code	Milepoint	FA Route Number
<b>US 93</b>		<b>Main Route</b>				
		<b>Ascending</b>				
		<b>Road</b>				
						<b>ITD District 4</b>
						<b>Twin Falls County</b>
002220	0	NEVADA/IDAHO STATE LINE				39
002220	0.002	BEG TURNOUT RT				39
002220	0.035	END TURNOUT RT				39
002220	0.98	US-93 & LOCAL RD LT				39
002220	1.367	ENTRANCE TO ELECTRICAL SUBSTATION LT				39
002220	1.968	CULVERT (OFF SYSTEM)				39
002220	4.484	US-93 & LOCAL RD RT				39
002220	6.891	US-93 & ACCESS TO S END OF SALMON RESERVOIR LT				39
002220	7.145	OVERHEAD UTILITY CROSSING				39
002220	7.489	US-93 & NORTON BAY RD LT				39
002220	9.289	US-93 & SALMON FALLS CR RESERVOIR RD LT		018176	102.305	39
002220	10.142	US-93 MAINTENANCE SHED RT				39
002220	11.191	HISTORICAL SITE #240 LT				39
002220	11.351	US-93 & LOCAL RD LT & RT		018173	100	39
002220	12.5	US-93 & CONNECTOR TO 1900 EAST RD LT				39
002220	13.129	US-93 & 2000 EAST RD LT		018172	100	39
002220	16.27	BEG TURNOUT LT & RT				39
002220	16.318	END TURNOUT LT & RT				39
002220	16.734	AUTOMATIC TRAFFIC COUNTER STA #29	*			39
002220	17.277	US-93 & 2300 EAST RD LT		009742	100	39
002220	17.343	US-93 & 1510 LT				39
002220	17.789	BRIDGE (OFF SYSTEM)				39
002220	17.834	US-93 & LOCAL RD RT				39
002220	18.102	US-93 & OLD HWY 93 LT		007690	27.47	39
002220	18.381	US-93 & 1600 NORTH RD RT		018157	100	39
002220	18.585	BEG TURNOUT LT & RT				39
002220	18.619	END TURNOUT LT & RT				39
002220	19.467	US-93 & E 1700 LT & RT		018159	100.919	39
002220	19.746	BEG PULLOUT RIGHT				39
002220	19.816	END PULLOUT RIGHT				39
002220	20.009	CULVERT (OFF SYSTEM)				39
002220	20.902	BEG TWIN FALLS LATERAL CANAL	#17560			39
002220	20.906	CTR TWIN FALLS LATERAL CANAL	#17560			39
002220	21.474	US-93 & E 1900 LT & RT		018162	100.999	39
002220	22.975	US-93 & E 2050 RD/ACCESS TO ELEC SUBSTAT LT		018163	101.002	39
002220	23.045	CULVERT (OFF SYSTEM)				39
002220	23.473	US-93 & E 2100 LT & 2100 RT		018164	101.003	39
002220	24.473	US-93 & E 2200 LT & RT		000525	104.979	39
002220	25.019	BEG TWIN FALLS SALMON CR BRIDGE	#17566			39
002220	25.031	END TWIN FALLS SALMON CR BRIDGE	# 17566			39
002220	26.049	ENTRANCE TO HOLLISTER POE RT		000020	10	39
002220	26.185	EXIT HOLLISTER POE RT		000020	10.14	39
002220	26.187	US-93 MAINTENANCE SHED RT				39
002220	26.466	US-93 & E 2400 RT	Hollister	007640	0	39
002220	26.466	>>> Entering City Limits <<<	Hollister			39
002220	26.873	US-93 & MISC RD LT	Hollister	034835	100.265	39
002220	26.97	US-93 & E 2450 LT & RT	Hollister	017996	101.002	39
002220	27.053	US-93 & MISC RD LT	Hollister	034834	100.362	39
002220	27.122	CHURCH RT	Hollister			39
002220	27.466	>>> Leaving City Limits <<<	Hollister			39
002220	27.814	US-93 & E 2500 LT		000526	104.242	39
002220	28.476	CULVERT (OFF SYSTEM)				39
002220	29.655	BEG TURNOUT LT				39
002220	29.697	END PULLOUT LT				39
002220	29.955	US-95 & LOCAL RD RT				39
002220	31.485	US-93 & E 2900 LT & RT		000475	116.61	39
002220	32.486	US-93 & E 3000 LT		017886	102.007	39
002220	33.488	US-93 & E 3100 LT & RT		017885	102.005	39
002220	34.492	US-93 & E 3200 LT & RT		017884	100	39
002220	34.994	US-93 & E 3250 LT		017882	101.085	39



# IDAHO TRANSPORTATION DEPARTMENT

Effective Date:  
01/12/2016

## MILEPOINT LOG - STATE HIGHWAY SYSTEM

Route: 0093      Record Type: All      County: All      Urban Area: All  
 Maint. Dist.: All      Foreman Area: All

---Intersecting---

Segment Code	Milepoint	Description of Milepoint	City Name	Segment Code	Milepoint	FA Route Number
<b>US 93</b>	<b>Main Route</b>	<b>Ascending</b>	<b>Road</b>	<b>ITD District 4</b>	<b>Twin Falls County</b>	
002220	34.999	CULVERT (OFF SYSTEM)				39
002220	35.495	US-93 & E 3300 LT & RT		017880	103.001	39
002220	36.501	US-93 & E 3400 LT & RT		007610	0	39
002220	37.45	US-93 & E 3500 N RD RT		017857	100	39
002220	37.487	US-93 & E 3500 N RD LT		017856	108.004	39
002220	37.495	BEG TWIN FALLS HIGH LINE CNL BR	#17570			39
002220	37.515	END TWIN FALLS HIGH LINE CNL BR	#17570			39
002220	37.972	JCT SH-74 CONNECTOR RT		002210	0	39
002220	38.05	JCT SH-74 RT		016297	0.01	39
002220	38.503	US-93 & E 3600 LT & RT		000490	103.009	39
002220	39.505	US-93 & E 3700 LT & RT		007590	20.89	39
002220	39.577	BEG TWIN FALLS LOW LINE CNL BR	#17576			39
002220	39.598	END TWIN FALLS LOW LINE CNL BR	#17576			39
002220	39.831	US-93 & BUHLER RD LT				39
002220	40.509	US-93 & E 3800 LT & RT		000491	104.034	39
002220	40.809	US-93 & COUNTY RD LT & RT		030595	100	39
002220	40.934	US-93 & COUNTY RD LT & RT		030594	100	39
002220	41.242	BEG EB ON RAMP RT (IC #42)		015885	0	39
002220	41.278	END SB ON RAMP LT (IC #42)		015882	0.469	39
002220	41.435	ON/OFF RAMP CONNECTOR RD (IC #42) RT & LT		015883	0.181	39
002220	41.498	CTR OF US-30/93B UNDERPASS (IC# 42) # 13608		002040	212.078	39
017876	41.498	CTR US-30/93B UP (IC# 42) # 13608		002220	41.498	39
017876	41.585	END SB ON RAMP LT (JCT US-30/93 IC)		015886	0.627	39
017876	41.732	US-93 NB ON RAMP LT		015887	0.184	39
017876	41.743	US-30 WB ON RAMP LT		015888	0	39
017876	41.778	BEG CONN TO US-30 WB ON RAMP LT		015889	0.061	39
017876	41.894	US-93 BEG DIVIDED HWY/SEGMENT CODE CHANGE		025367	41.894	39
<b>US 93</b>	<b>SH Connector</b>	<b>One-Way Forward</b>	<b>Road</b>	<b>ITD District 4</b>	<b>Twin Falls County</b>	
015889	0	END SH CONN & US-30 WB ON RAMP LT		015888	0.039	361
015889	0	BEG CONN TO US-30 WB ON RAMP & US-93 RT & LT		017876	100.28	361
<b>US 93</b>	<b>Main Route</b>	<b>Ascending</b>	<b>Road</b>	<b>ITD District 4</b>	<b>Twin Falls County</b>	
025367	41.894	BEG 2010 US-93 REALIGNMENT/SEGMENT CODE CHANGE		017876	41.894	39
025367	42.512	2010 US-93 REALIGNMENT & E 4000N RD RT & LT		000507	108.575	39
025367	43.906	US-93 REALIGN & FLYOVER FRM POLELINE RD RT		025801	100.48	39
025367	43.911	US-93 REALIGN & FLYOVER FRM POLELINE RD RT		025792	100.499	39
025367	44.39	US-93 REALIGN & N 2500E RD RT & LT		000488	110.083	39
025367	45.422	US-93 REALIGN & N 2600E RD RT & LT		000495	115.825	39
025367	45.658	BEG 2010 ROCK CREEK BRIDGE # 19391	# 19391			39
025367	45.734	END 2010 ROCK CREEK BRIDGE # 19391	# 19391			39
025367	45.929	US-93 NBL & LOCAL RD RT & LT		025802	100.506	39
025367	45.93	US-93 SBL & LOCAL RD RT & LT		025802	100.517	39
025367	46.401	US-93 NBL & SUN WAY RT & LT		017891	100.96	39
025367	46.402	US-93 SBL & SUN WAY RT & LT		017891	100.97	39
025367	46.748	>>> Entering City Limits <<<	Twin Falls			39
025367	46.753	US-93 NBL & LOCAL RD RT & LT	Twin Falls			39
025367	46.754	US-93 SBL & LOCAL RD RT & LT	Twin Falls			39
025367	46.958	>>> Entering Urban Limits <<< Twin Falls	Twin Falls			39
025367	47.025	END 2010 US-93 REALIGNMENT/SEGMENT CODE CHANGE	Twin Falls	007580	47.025	39
007580	47.025	END US-93 2010 REALIGNMENT/SEGMENT CODE CHANGE	Twin Falls	025367	47.025	39
007580	47.25	US-93 (POLE LINE RD) SBL & GRANDVIEW DR N RT/LT	Twin Falls	015874	10.922	39
007580	47.251	US-93 (POLE LINE RD) NBL & GRANDVIEW DR N RT/LT	Twin Falls	015874	10.91	39
007580	47.752	US-93 (POLE LINE RD) NBL & WENDELL ST RT & LT	Twin Falls			39
007580	47.753	US-93 (POLE LINE RD) SBL & WENDELL ST RT & LT	Twin Falls			39
007580	48.258	NBL POLE LINE RD & WASHINGTON ST RT & LT	Twin Falls	007710	1.964	39
007580	48.259	SBL POLE LINE RD & WASHINGTON ST RT & LT	Twin Falls	007710	1.976	39
007580	48.49	NBL POLE LINE RD & LOCAL RD LT	Twin Falls			39
007580	48.491	SBL POLE LINE RD & LOCAL RD LT	Twin Falls			39



# IDAHO TRANSPORTATION DEPARTMENT

Effective Date:  
01/12/2016

## MILEPOINT LOG - STATE HIGHWAY SYSTEM

Route: 0093

Record Type: All

County: All

Urban Area: All

Maint. Dist.: All

Foreman Area: All

---Intersecting---

Segment Code	Milepoint	Description of Milepoint	City Name	Segment Code	Milepoint	FA Route Number
<b>US 93</b>	<b>Main Route</b>	<b>Ascending</b>	<b>Road</b>	<b>ITD District 4</b>	<b>Twin Falls County</b>	
007580	48.578	POLE LINE RD & CANYON CREST DR LT	Twin Falls	025422	100	39
007580	48.659	BEG PERRINE COULEE CANAL & BIKE PATH # 19393	Twin Falls			39
007580	48.675	END PERRINE COULEE CANAL & BIKE PATH # 19393	Twin Falls			39
007580	48.75	POLE LINE RD & SUBDIV ENT RT/HARRISON ST LT	Twin Falls	025423	100	39
007580	48.997	NBL POLE LINE RD & FILLMORE ST RT & LT	Twin Falls	015875	11.994	39
007580	48.998	SBL POLE LINE RD & FILLMORE ST RT & LT	Twin Falls	015875	12.006	39
007580	49.216	POLE LINE RD (US-93) & CONN TO US-93 BUS RT	Twin Falls	025424	100	39
007580	49.217	POLE LINE RD (US-93) & CONN FRM US-93 LT	Twin Falls	025427	100.056	39
007580	49.252	MEASURE GAP/MP 49.252 BK = 49.455 AH	Twin Falls	002240	49.455	39
<b>US 93</b>	<b>SH Connector</b>	<b>One-Way Forward</b>	<b>Road</b>	<b>ITD District 4</b>	<b>Twin Falls County</b>	
025424	100	BEG US-93 CONNECTOR FROM POLE LINE RD RT & LT	Twin Falls	007580	11.888	39
025424	100.046	END US-93 CONNECTOR FROM POLE LINE RD RT & LT	Twin Falls	002220	49.421	39
025425	100	BEG US-93 CONNECTOR TO POLE LINE RD RT & LT	Twin Falls	002220	49.421	39
025425	100.046	END US-93 CONNECTOR TO POLE LINE RD RT & LT	Twin Falls	007580	11.96	39
025426	100	BEG US-93 CONNECTOR FROM POLE LINE RD RT & LT	Twin Falls	007580	11.96	39
025426	100.055	END US-93 CONNECTOR FROM POLE LINE RD RT & LT	Twin Falls	002220	49.497	39
025427	100	BEG US-93 CONNECTOR TO POLE LINE RD RT & LT	Twin Falls	002220	49.497	39
025427	100.056	END US-93 CONNECTOR TO POLE LINE RD RT & LT	Twin Falls	007580	11.889	39
<b>US 93</b>	<b>Main Route</b>	<b>Ascending</b>	<b>Road</b>	<b>ITD District 4</b>	<b>Twin Falls County</b>	
002220	49.455	JCT US-93B & US-93 LT & AH/POLE LINE RD RT	Twin Falls	007580	11.927	39
002220	49.455	JCT US-93B & US-93 LT & AH/POLE LINE RD RT	Twin Falls	007580	11.927	36
002220	49.62	CANYON SPRINGS RD LT & MALL W ENTRANCE RT	Twin Falls			39
002220	49.765	PERRINE ST LT & MALL MAIN ENTRANCE RT	Twin Falls			39
002220	49.885	BRIDGEVIEW BLVD RT & FILLMORE ST LT	Twin Falls	025216	100.451	39
002220	50.02	SIGN FOR HISTORICAL SITE #411 LT	Twin Falls			39
002220	50.031	>>> Leaving City Limits <<<	Twin Falls			39
002220	50.039	BEG PERRINE SNAKE RIVER BRIDGE # 17580				39
002220	50.135	>>> Leaving Urban Limits <<< Twin Falls				39
002220	50.135	>>> Leaving County Limits <<< Twin Falls				39
<b>US 93</b>	<b>Main Route</b>	<b>Ascending</b>	<b>Road</b>	<b>ITD District 4</b>	<b>Jerome County</b>	
002220	50.135	>>> Entering County Limits <<< Jerome				39
002220	50.305	END PERRINE SNAKE RIVER BRIDGE				39
002220	50.33	ENTRANCE TO SCENIC OVERLOOK RT				39
002220	50.34	EXIT SCENIC OVERLOOK LT				39
002220	50.44	ENTRANCE TO SCENIC OVERLOOK LT				39
002220	50.46	EXIT SCENIC OVERLOOK RT				39
002220	50.742	RD TO POWER PLANT RT; GOLF COURSE RD LT		005840	0	39
002220	51	ATR #303 == PERRINE				39
002220	51.51	OVERHEAD UTILITY CROSSING				39
002220	51.52	BEG TURNOUT RT				39
002220	51.55	HISTORICAL SITE #326 RT				39
002220	51.58	END TURNOUT RT				39
002220	52.012	SB US093 & I084 CONN 173 EB OF LT		006627	0.769	39
002220	52.342	NB US093 & I084 CONN 173 EB ON RT		030324	0	39
002220	52.4	OVERHEAD UTILITY CROSSING				39
002220	52.697	US093 & I084 EB ON/OFF RAMPS RT & LT		00001198	0.007	39
002220	52.697	US093 & I084 EB ON/OFF RAMPS RT & LT		001198	0.008	39
002220	53.013	CTR I-84 UP IC# 173 EBL # 16180		001010	173.013	39
002220	53.056	CTR I-84 UP IC# 173 WBL # 16186		001010	173.014	39
002220	53.149	JCT I-84 WB ON RAMP IC# 173		030422	0	39
002220	53.382	JCT I-84 WB ON/OFF RAMPS IC# 173		001199	0	39
002220	53.616	500 S RD RT				39
002220	54.716	400 S RD RT & LT				39
002220	55.287	MISCELLANEOUS RD RT		030949	100	39
002220	55.433	MISCELLANEOUS RD RT		030950	100	39



# IDAHO TRANSPORTATION DEPARTMENT

Effective Date:  
01/12/2016

## MILEPOINT LOG - STATE HIGHWAY SYSTEM

Route: 0093

Record Type: All

County: All


Urban Area: All

Maint. Dist.: All

Foreman Area: All

---Intersecting---

Segment Code	Milepoint	Description of Milepoint	City Name	Segment Code	Milepoint	FA Route Number
<b>US 93</b>	<b>Main Route</b>	<b>Ascending</b>	<b>Road</b>	<b>ITD District 4</b>	<b>Jerome County</b>	
002220	55.63	RR CROSSING #818935F				39
002220	55.73	300 S RD RT & LT				39
002220	56.196	CONCRETE BOX CULVERT				39
002220	56.507	BEG 'L' CANAL BRIDGE # 17595				39
002220	56.727	200 S RD RT & LT		001921	101.019	39
002220	56.98	CONCRETE BOX CULVERT ('D-5' DITCH)				39
002220	57.727	100 S RD RT & LT				39
002220	58.708	JCT SH-25 RT & LT		002270	5.353	39
002220	58.881	FRONTAGE RD RT		018917	100.2	39
002220	59.499	RD TO LANDFILL RT				39
002220	59.756	100 N RD RT				39
002220	59.8	AUTOMATIC TRAFFIC COUNTER STA #129	*			39
002220	59.935	ATR #92 -- FLATTOP				39
002220	60.77	200 N RD RT & LT		001926	109.348	39
002220	61.264	CONC BOX CULVERT ('D-4' DITCH)				39
002220	61.686	300 N RD RT				39
002220	61.714	BEG 'M' CANAL BRIDGE # 17600				39
002220	61.952	BEG 'U' CANAL BRIDGE # 17605				39
002220	62.119	330 N RD LT				39
002220	62.682	BEG 'R' CANAL BRIDGE # 17610				39
002220	62.783	E 400 N RD LT		001927	109.113	39
002220	63.784	E 500 N RD RT & LT		001928	108.9	39
002220	64.035	LOCAL RD RT		032547	100	39
002220	65.8	E 700 N RD LT		005850	21.434	39
002220	66.069	CONNECTOR TO 700 N RD LT				39
002220	66.293	750 N RD RT				39
002220	66.49	OVERHEAD UTILITY CROSSING				39
002220	66.55	OVERHEAD UTILITY CROSSING				39
002220	66.7	OVERHEAD UTILITY CROSSING				39
002220	67.21	OVERHEAD UTILITY CROSSING				39
002220	67.591	>>> Leaving County Limits <<< Jerome				39
<b>US 93</b>	<b>Main Route</b>	<b>Ascending</b>	<b>Road</b>	<b>ITD District 4</b>	<b>Lincoln County</b>	
002220	67.591	>>> Entering County Limits <<< Lincoln				39
002220	67.622	E 900 NORTH RD LT		009426	103.549	39
002220	67.89	BEG PASSING LANE RT				39
002220	68.17	END PASSING LANE RT				39
002220	68.45	BEG PASSING LANE LT				39
002220	68.9	END PASSING LANE LT		900000	0	39
002220	70.304	RD TO NOTCH BUTTE RT				39
002220	72.94	BEG TURNOUT (SCIENIC ROUTE INFO) RT				39
002220	72.985	>>> Entering City Limits <<<	Shoshone			39
002220	72.99	END TURNOUT RT	Shoshone			39
002220	73.122	SOUTH APPLE RD LT	Shoshone			39
002220	73.195	JCT SH-24 RT	Shoshone	002280	67.533	39
002220	73.293	S GREENWOOD ST & EAST'E'ST RT; WEST'E'ST LT	Shoshone	038027	100.074	39
002220	73.356	S GREENWOOD ST & EAST'D'ST RT; WEST'D'ST LT	Shoshone	038028	100.256	39
002220	73.423	S GREENWOOD ST & EAST'C'ST RT; WEST'C'ST LT	Shoshone	038029	100.36	39
002220	73.488	S GREENWOOD ST & EAST'B'ST RT; WEST'B'ST LT	Shoshone	038030	100.415	39
002220	73.555	S GREENWOOD ST & EAST'A'ST RT; WEST'A'ST LT	Shoshone	038031	100.491	39
002220	73.619	S RAIL ST E RT; JCT US-26 LT	Shoshone	002240	165.928	39
002220	73.636	RR CROSSING #812913K	Shoshone			39
002220	73.638	RR CROSSING #812913K	Shoshone			39
002220	73.642	RR CROSSING #812913K	Shoshone			39
002220	73.646	RR CROSSING #812913K	Shoshone			39
002220	73.648	RR CROSSING #812913K	Shoshone			39
002220	73.659	JCT SH-75 AHEAD; N RAIL ST W LT	Shoshone	002240	165.95	39



# IDAHO TRANSPORTATION DEPARTMENT

Effective Date:  
01/12/2016

## MILEPOINT LOG - STATE HIGHWAY SYSTEM

Route: 0093

Record Type: All

County: All

Urban Area: All

Maint. Dist.: All

Foreman Area: All

---Intersecting---

Segment Code	Milepoint	Description of Milepoint	City Name	Segment Code	Milepoint	FA Route Number
<b>US 93</b>		<b>Main Route</b>				
		<b>Ascending</b>				
		<b>Road</b>				
						<b>ITD District 4</b>
						<b>Lincoln County</b>
002240	165.95	N RAIL ST E & N GREENWOOD ST RT & LT	Shoshone	002230	73.659	35
002240	166.461	N RAIL ST & E 3RD ST LT	Shoshone	002236	100.311	35
002240	166.552	>>> Leaving City Limits <<<	Shoshone			35
002240	166.562	SALE YARD RD RT				35
002240	167.06	RD TO AIRPORT LT		009398	100	35
002240	167.527	S 150 E RD RT		002248	100	35
002240	167.538	BEG MILNER GOODING CANAL BRIDGE # 13150				35
002240	167.546	END MILNER GOODING CANAL BRIDGE # 13150				35
002240	167.563	N 160 E RD LT		009399	100	35
002240	168.094	N 200 E RD LT		009400	100	35
002240	168.143	S 200 E RD RT		009401	101.708	35
002240	169.335	E 20 N RD RT		009477	100	35
002240	169.408	CONN TO E 20 N RD RT				35
002240	171.353	CULVERT (OFF SYSTEM)				35
002240	174.842	N 750 E (DIETRICH BUTTE) RD RT		002254	110.156	35
002240	174.937	CULVERT (OFF SYSTEM)				35
002240	177.638	BEG LITTLE WOOD RIVER BR # 13155				35
002240	177.648	END LITTLE WOOD RIVER BR # 13155				35
002240	177.71	MARLEY RD LT		002255	100	35
002240	178.98	N 950 E RD LT		009417	101.951	35
002240	179.641	N 1050 E RD LT		009808	100	35
002240	180.025	CULVERT (OFF SYSTEM)				35
002240	180.724	CONN RD TO E 720 N RD LT				35
002240	180.785	E 720 N (WALKER) RD/N 1150 E RD LT		009411	103.752	35
002240	181.499	AIRPORT RT				35
002240	181.752	>>> Entering City Limits <<<	Richfield			35
002240	181.86	W ONEIDA AVE RT	Richfield	037806	100	35
002240	182.022	W NEZ PERCE AVE & 3RD ST RT & LT	Richfield	037807	100.06	35
002240	182.095	E NEZ PERCE AVE & MAIN ST RT & LT	Richfield	006570	18.283	35
002240	182.166	E NEZ PERCE ST & 2ND ST RT & LT	Richfield	037806	100.347	35
002240	182.237	E NEZ PERCE ST & 1ST ST LT	Richfield	037809	100	35
002240	182.275	E NEZ PERCE ST & CITY ST LT	Richfield			35
002240	182.5	E NEZ PERCE ST & LINCOLN ST LT	Richfield	009413	101.573	35
002240	182.543	>>> Leaving City Limits <<<	Richfield			35
002240	182.816	BEG JIM BYRNES SLOUGH BRIDGE # 13160				35
002240	182.824	END JIM BYRNES SLOUGH BRIDGE # 13160				35
002240	183.046	MISC COUNTY RD RT				35
002240	183.09	E 820 N RD LT		002256	106.493	35
002240	183.19	N 1350 E RD LT		002259	100	35
002240	183.331	LANDFILL RT				35
002240	184.627	E 920 N RD LT		002257	106.09	35
002240	185.218	BEG TURNOUT RT				35
002240	185.26	END TURNOUT RT				35
002240	186.585	OLD HIGHWAY 26 RT		002266	100	35
002240	188.39	BEG REALIGNMENT				35
002240	188.39	BEG REALIGNMENT				35
002240	188.636	END REALIGNMENT				35
002240	188.636	END REALIGNMENT				35
002240	188.95	ENT STOCKPILE SITE LT				35
002240	189.277	BEG TURNOUT LT				35
002240	189.31	END TURNOUT LT				35
002240	189.791	MISC COUNTY RD RT		009473	100	35
002240	190.955	OLD HIGHWAY 26 RT		009474	100	35
002240	192.688	SPORTSMAN ACCESS (BEAR TRACK WILLIAMS) RIGHT				35
002240	194.442	MISC COUNTY RD RT				35
002240	194.866	>>> Leaving County Limits <<< Lincoln				35



# IDAHO TRANSPORTATION DEPARTMENT

Effective Date:  
01/12/2016

## MILEPOINT LOG - STATE HIGHWAY SYSTEM

Route: 0093

Record Type: All

County: All

Urban Area: All

Maint. Dist.: All

Foreman Area: All

---Intersecting---

Segment Code	Milepoint	Description of Milepoint	City Name	Segment Code	Milepoint	FA Route Number
<b>US 93</b>		<b>Main Route</b>				
		<b>Ascending</b>				
		<b>Road</b>				
						<b>ITD District 4</b>
						<b>Blaine County</b>
002240	194.866	>>> Entering County Limits <<< Blaine				35
002240	196.011	OLD STATE HWY RT		009474	105.282	35
002240	196.068	MISC (JONES) RD RT		025066	100	35
002240	196.968	DURFEE RD RT		024336	100	35
002240	197.436	CUTOFF RD LT		000768	110.197	35
002240	197.734	DURFEE RD RT		024337	100.734	35
002240	198.201	COUNTY RD RT		024338	100.681	35
002240	198.27	BEG SILVER CREEK BR # 13165				35
002240	198.276	END SILVER CREEK BR # 13165				35
002240	199.27	OLD US-93 LT/US-93 AH		007356	199.27	35
007356	199.27	OLD US-93 LT		002240	199.27	35
007356	199.28	BEG LITTLE WOOD RIVER BR # 13170				35
007356	200.06	BEG LITTLE WOOD RIVER BR # 13175				35
007356	200.9	BEG LITTLE WOOD RIVER BR # 13180				35
007356	201.59	GRIFFIN LOOP RT & OLD US-93 LT		002240	201.79	35
007356	201.684	MILEPOST EQUATION 201.684 BK = 201.850 AH **		002240	201.85	35
002240	201.85	MILEPOST EQUATION MARKER RT		007356	201.85	35
002240	202.747	SHED RD LT				35
002240	203.247	>>> Entering City Limits <<<	Carey			35
002240	203.252	GRIFFIN LOOP RT	Carey	000774	100	35
002240	203.252	GRIFFIN LOOP RT	Carey			35
002240	203.532	MAIN ST (US-93) & MISC RD LT	Carey	033831	100.066	35
002240	203.585	MAIN ST (US-93) & SCOTT RD LT	Carey	033832	100.284	35
002240	203.76	RIVER LN RT	Carey	000773	100	35
002240	203.76	RIVER LN RT	Carey			35
002240	203.871	MAIN ST (US-93) & CIRCLE DR LT	Carey	033834	100.044	35
002240	203.998	MAIN ST (US-93) & CIRCLE DR LT	Carey	033835	100.045	35
002240	204.175	MAIN ST (US-93) & MISC RD RT	Carey	033839	100	35
002240	204.263	CENARRUSA LN RT; JCT US-20 LT	Carey	002070	196.039	35
002240	204.34	CAREY (SIGN RT; UNINCORPORATED)	Carey			35
002240	204.382	BEG LITTLE WOOD RIVER BRIDGE # 13185	Carey			35
002240	204.553	BEG LITTLE WOOD RIVER BRIDGE # 13190	Carey			35
002240	204.759	AIRPORT LN RT	Carey	033840	100	35
002240	204.877	MAIN ST (US-93) & 4TH ST LT	Carey	033841	100.088	35
002240	205.077	SCHOOL AVE RT	Carey	033842	100	35
002240	205.174	CAREY AVE RT	Carey	033844	100	35
002240	205.274	MTN VIEW DR RT & LITTLE WOOD RESERVOIR RD LT	Carey	003750	0	35
002240	205.309	N MAIN EXTENSION LT	Carey	033848	100	35
002240	206.112	ENT CEMETERY LT; LAKE VIEW DR RT	Carey	033844	101.238	35
002240	206.2	BEG TURNOUT LT	Carey			35
002240	206.28	END TURNOUT LT	Carey			35
002240	206.531	>>> Leaving City Limits <<<	Carey			35
002240	206.917	AUSTIN RD LT				35
002240	208.973	US HIGHWAY 20 & STUBB RD RT				35
002240	209.166	PECK RD LT				35
002240	209.564	LIDLAW PARK RD RT				35
002240	210.233	CONCRETE BOX CULVERT; FISH CREEK				35
002240	211.873	LIDLAW PARK RD RT				35
002240	212.09	FISH CREEK RESERVOIR RD LT		000789	100	35
002240	212.88	BEG TURNOUT LT				35
002240	212.92	END TURNOUT LT				35
002240	213.12	COATES RESERVOIR OUTLET LT				35
002240	213.37	BEG TURNOUT RT				35
002240	213.41	END TURNOUT RT				35
002240	214.35	HOT CREEK				35
002240	220.467	LAVA LAKE RD LT				35
002240	221.74	BEG TURNOUT RT				35
002240	221.8	END TURNOUT RT				35
002240	222.52	BEG TURNOUT RT				35





# IDAHO TRANSPORTATION DEPARTMENT

Effective Date:  
01/12/2016

## MILEPOINT LOG - STATE HIGHWAY SYSTEM

Route: 0093      Record Type: All      County: All      Urban Area: All  
 Maint. Dist.: All      Foreman Area: All

---Intersecting---

Segment Code	Milepoint	Description of Milepoint	City Name	Segment Code	Milepoint	FA Route Number
<b>US 93</b>	<b>Main Route</b>	<b>Ascending</b>	<b>Road</b>	<b>ITD District 4</b>	<b>Blaine County</b>	
002240	222.56	END TURNOUT RT				35
002240	222.57	BEG TURNOUT LT				35
002240	222.63	END TURNOUT LT				35
002240	222.835	>>> Leaving County Limits <<< Blaine				35
<b>US 93</b>	<b>Main Route</b>	<b>Ascending</b>	<b>Road</b>	<b>ITD District 6</b>	<b>Butte County</b>	
002240	222.835	>>> Entering County Limits <<< Butte				35
002240	224.07	BEG NEW ALIGNMENT				35
002240	224.07	BEG NEW ALIGNMENT				35
002240	224.47	GOODALES CUTOFF HISTORICAL TRAIL LT		007478	97.628	35
002240	224.719	BEG SCENIC OVERLOOK RT				35
002240	224.793	END SCENIC OVERLOOK RT				35
002240	225.598	GOODALES CUTOFF HISTORICAL TRAIL LT		007478	99.585	35
002240	225.908	GOODALES CUTOFF HISTORICAL TRAIL LT		007478	100	35
002240	226.286	MILEPOINT EQUATION 226.286 BK = 226.327 AH				35
002240	226.327	END NEW ALIGNMENT/MP EQ MARKER				35
002240	227.43	BEG TURNOUT RT				35
002240	227.46	END TURNOUT RT				35
002240	228.02	BEG TURNOUT/VIEWPOINT RT				35
002240	228.15	END TURNOUT/VIEWPOINT RT				35
002240	228.61	BEG TURNOUT/VIEWPOINT RT				35
002240	228.64	END TURNOUT/VIEWPOINT RT				35
002240	228.73	BEG TURNOUT RT				35
002240	228.77	END TURNOUT RT				35
002240	229.48	ENT CRATERS OF THE MOON NAT'L MONUMENT RT				35
002240	229.665	AUTOMATIC TRAFFIC COUNTER STA #50	*			35
002240	230.25	BEG TURNOUT/VIEWPOINT RT				35
002240	230.28	END TURNOUT/VIEWPOINT RT				35
002240	231.942	BLIZZARD MTN RD LT				35
002240	238.203	CULVERT				35
002240	241.13	3600W RD LT				35
002240	243.35	2200N RD LT				35
002240	243.38	2200N RD RT				35
002240	244.828	COUNTY RD RT				35
002240	245.089	3225 W RD RT				35
002240	245.878	ENTRANCE TO AIRPORT RT				35
002240	246.498	3100 W RD RT & LT		000794	125.465	35
002240	246.879	BEG BIG LOST RIVER BRIDGE # 13195				35
002240	247.536	>>> Entering City Limits <<<	Arco			35
002240	247.538	SEWER PLANT RD RT & 2400 N RD LT	Arco	000794	126.761	35
002240	247.786	GRAND AVE & WILLOW WAY RT	Arco			35
002240	248.037	E GRAND AVE (US-93) & BLATTNER LN RT & LT	Arco	036046	100.301	35
002240	248.12	BEG TURNOUT RT	Arco			35
002240	248.14	HISTORICAL SITE #152 RT	Arco			35
002240	248.16	END TURNOUT RT	Arco			35
002240	248.188	GRAND AVE & BINGHAM ST RT & LT	Arco			35
002240	248.277	GRAND AVE & BLAINE ST RT & LT	Arco			35
002240	248.369	GRAND AVE & WATER ST RT & LT	Arco			35
002240	248.462	GRAND AVE & IDAHO ST RT & LT	Arco			35
002240	248.555	GRAND AVE & FRONT ST RT & LT	Arco	002220	82.6	38
002240	248.555	GRAND AVE & FRONT ST RT & LT	Arco	002220	82.6	35
002220	82.6	FRONT ST & GRAND AVE RT & LT	Arco	002240	248.555	35
002220	82.673	FRONT ST & LOST RIVER AVE LT	Arco			35
002220	82.733	FRONT ST & DELORES AVE RT	Arco			35
002220	82.75	FRONT ST & SUNSET ST LT	Arco	000909	100	35
002220	82.75	FRONT ST & CHALLIS AVE LT	Arco			35
002220	83.047	FRONT ST & HANNA AVE LT	Arco			35
002220	83.061	FRONT ST & YVONNE ST RT	Arco			35
002220	83.079	>>> Leaving City Limits <<<	Arco			35



# IDAHO TRANSPORTATION DEPARTMENT

Effective Date:  
01/12/2016

## MILEPOINT LOG - STATE HIGHWAY SYSTEM

Route: 0093      Record Type: All      County: All      Urban Area: All  
 Maint. Dist.: All      Foreman Area: All

---Intersecting---

Segment Code	Milepoint	Description of Milepoint	City Name	Segment Code	Milepoint	FA Route Number
<b>US 93</b>	<b>Main Route</b>	<b>Ascending</b>	<b>Road</b>	<b>ITD District 6</b>	<b>Butte County</b>	
002220	83.376	ENTRANCE TO COUNTY MAINTENANCE SHOP RT				35
002220	83.95	BEG ARCO CANAL BRIDGE # 17950				35
002220	85.121	PHILLIPS LN RT & LT				35
002220	85.433	BEG SPRING CREEK BRIDGE # 17955				35
002220	86.208	LOST RIVER LN RT & LT				35
002220	87.298	JENSEN LN RT & LT				35
002220	87.582	BEG EAST SIDE CANAL BRIDGE # 17960				35
002220	88.389	KING LN RT & LT				35
002220	89.112	BEG BIG LOST RIVER BRIDGE # 17965				35
002220	89.761	3120 N RD RT & LT		000914	101.014	35
002220	89.967	1ST N ST LT		037162	100.394	35
002220	89.982	>>> Entering City Limits <<<	Moore			35
002220	90.041	BEG WEST CANAL # 17970	Moore			35
002220	90.13	BEG WEST SIDE CANAL # 17975	Moore			35
002220	90.174	G ST RT	Moore	037170	100	35
002220	90.208	US-93 & CONN TO 3350 LT	Moore	037159	100.019	35
002220	90.232	3155 N (B) ST LT	Moore	002509	102.694	35
002220	90.232	3155 N (B) ST LT	Moore			35
002220	90.27	3350 W (MAIN ST) RT	Moore	000916	100	35
002220	90.27	3350 W (MAIN ST) RT	Moore			35
002220	90.37	3170 N (D) ST LT	Moore	037169	100.137	35
002220	90.434	3180 N (I) ST LT	Moore	037165	100.375	35
002220	90.5	US-93 & 3160 N (C) ST LT	Moore	037166	100.172	35
002220	90.5	US-93 & 1ST ST LT	Moore	037166	100.056	35
002220	90.566	3200 N RD RT & LT	Moore	007511	100.376	35
002220	90.575	>>> Leaving City Limits <<<	Moore			35
002220	91.478	BEG MOORE CANAL # 17980				35
002220	91.506	3400 W RD LT				35
002220	91.554	3400 W RD RT		009071	100	35
002220	92.745	3400 N RD RT				35
002220	93.302	3450 N RD RT				35
002220	93.665	ANTELOPE RD LT		000920	118.916	35
002220	94.997	THREE-IN-ONE DITCH CROSSING				35
002220	95.029	3600 N RD RT & LT				35
002220	95.176	South Fork Antelope Creek # 17985				35
002220	95.612	CULVERT				35
002220	96.058	DARLINGTON (SIGN RT; UNINCORPORATED)				35
002220	96.156	3700 N RD RT & LT				35
002220	96.327	3600 W RD RT & LT		011545	100	35
002220	96.332	BEG ANTELOPE CREEK BRIDGE # 17990				35
002220	96.332	>>> Leaving County Limits <<< Butte				35
<b>US 93</b>	<b>Main Route</b>	<b>Ascending</b>	<b>Road</b>	<b>ITD District 6</b>	<b>Custer County</b>	
002220	96.332	>>> Entering County Limits <<< Custer				35
002220	96.332	BEG ANTELOPE CREEK BRIDGE # 17990				35
002220	97.296	EVANS LN (3800 N RD) RT		000910	118.976	35
002220	98.706	BEG BIG LOST RIVER BRIDGE # 17995				35
002220	99.258	FULLMER RD (3980 N RD) RT				35
002220	99.323	ENTRANCE TO STOCKPILE SITE LT				35
002220	99.543	STREAM CROSSING				35
002220	99.945	CULVERT				35
002220	100.77	LESLIE (SIGN RT; UNINCORPORATED)				35
002220	100.774	HUSTON RD LT				35
002220	100.822	GRAY LN RT & LT				35
002220	100.83	CONNECTOR TO LESLIE RD (4060 N RD) RT				35
002220	101.187	CULVERT				35
002220	101.33	3900 W RD RT				35
002220	101.801	4100 N RD LT				35
002220	102.452	4000 W RD RT				35
002220	103.566	LAMBERT RD (4100 W RD) RT & LT				35





# IDAHO TRANSPORTATION DEPARTMENT

Effective Date:  
01/12/2016

## MILEPOINT LOG - STATE HIGHWAY SYSTEM

Route: 0093      Record Type: All      County: All      Urban Area: All  
 Maint. Dist.: All      Foreman Area: All

---Intersecting---

Segment Code	Milepoint	Description of Milepoint	City Name	Segment Code	Milepoint	FA Route Number
<b>US 93</b>		<b>Main Route</b>				
		<b>Ascending</b>				
		<b>Road</b>				
			<b>ITD District 6</b>			
						<b>Custer County</b>
002220	103.67	CULVERT				35
002220	104.421	4200 N RD RT				35
002220	104.43	4200 N RD LT				35
002220	105.772	CULVERT				35
002220	106.489	HUSTON RD LT				35
002220	106.847	4400 W RD RT				35
002220	107.29	BEG BURNETT DITCH	# 18000			35
002220	108.001	SWAUGER DITCH				35
002220	108.451	>>> Entering City Limits <<<	Mackay			35
002220	108.531	CUSTER ST & SPRUCE AVE LT	Mackay			35
002220	108.616	CUSTER ST & ROSE AVE LT	Mackay			35
002220	108.765	CUSTER ST & CEDAR AVE RT & LT	Mackay			35
002220	108.837	CUSTER ST & PARK AVE RT & LT	Mackay			35
002220	108.911	CUSTER ST & ELM AVE RT & LT	Mackay			35
002220	108.978	CUSTER ST & MAIN ST RT & LT	Mackay	001332	103.998	35
002220	109.041	CUSTER ST & CAPITOL AVE RT & LT	Mackay			35
002220	109.115	CUSTER ST & MCCAULEB AVE RT & LT	Mackay			35
002220	109.13	ENTRANCE TO ITD MAINTENANCE YARD #62100 LT	Mackay			35
002220	109.185	CUSTER ST & ARTEMESIA AVE RT & LT	Mackay			35
002220	109.493	>>> Leaving City Limits <<<	Mackay			35
002220	109.835	OLD LOOP RD RT & LT				35
002220	111.487	CULVERT				35
002220	111.648	MISCELLANEOUS RD RT		028549	100	35
002220	111.816	SHARP DITCH CROSSING				35
002220	112.033	OLD LOOP RD RT		011528	103.651	35
002220	112.91	SPORTSMAN ACCESS RD LT				35
002220	113.128	BEG UPPER CEDAR CREEK	# 18005			35
002220	113.359	MISCELLANEOUS RD RT		028553	100.224	35
002220	113.52	BEG TURNOUT RT				35
002220	113.67	END TURNOUT RT				35
002220	114.512	MISCELLANEOUS RD RT		028555	100.577	35
002220	114.992	UPPER CEDAR RD RT				35
002220	115.419	SPORTSMAN ACCESS RD LT				35
002220	118.44	FISH HATCHERY RD LT		001275	103.85	35
002220	118.51	BEG TURNOUT LT				35
002220	118.522	HISTORICAL SITE #229 LT				35
002220	118.54	END TURNOUT LT				35
002220	118.834	ENTRANCE TO STOCKPILE SITE LT				35
002220	119.872	LONE CEDAR RD RT				35
002220	122.27	BEG TURNOUT RT				35
002220	122.3	END TURNOUT RT				35
002220	124.414	MISCELLANEOUS RD RT		011513	100.716	35
002220	124.749	TRAIL CREEK RD LT		002231	41.027	35
002220	128.43	5850 W RD LT				35
002220	129.079	ENTRANCE TO STOCKPILE SITE RT				35
002220	129.08	AUTOMATIC TRAFFIC COUNTER STA #55	*			35
002220	129.37	MT BORAH RD RT				35
002220	131.165	DOUBLE SPRINGS RD RT				35
002220	131.18	BEG TURNOUT RT				35
002220	131.196	HISTORICAL SITES #45 & #356 RT				35
002220	131.21	END TURNOUT RT				35
002220	132.764	LOWER SLOUGH RD LT				35
002220	136.148	UPPER SLOUGH RD LT				35
002220	138.62	WILLOW CREEK SUMMIT; ELEV 7620' (SIGN) RT				35
002220	138.63	BEG TURNOUT RT				35
002220	138.68	END TURNOUT RT				35
002220	144.215	SPAR CANYON RD LT				35
002220	144.39	OVERHEAD UTILITY CROSSING				35
002220	145.94	GOOSEBERRY CR RD RT				35
002220	147.123	MCGOWAN CREEK RD RT				35



# IDAHO TRANSPORTATION DEPARTMENT

Effective Date:  
01/12/2016

## MILEPOINT LOG - STATE HIGHWAY SYSTEM

Route: 0093

Record Type: All

County: All


Urban Area: All

Maint. Dist.: All

Foreman Area: All

---Intersecting---

Segment Code	Milepoint	Description of Milepoint	City Name	Segment Code	Milepoint	FA Route Number
<b>US 93</b>		<b>Main Route</b>				
		<b>Ascending</b>				
		<b>Road</b>				
			<b>ITD District 6</b>			
						<b>Custer County</b>
002220	147.4	TURNOUT				35
002220	149.12	TURNOUT				35
002220	152.1	LIME CREEK RD RT		018937	100	35
002220	153.996	CULVERT				35
002220	154.91	CULVERT				35
002220	156.558	BEG LONE PINE CREEK BRIDGE # 18010				35
002220	156.658	COUNTY RD LT		038730	101.301	35
002220	157.93	BEG LONE PINE FLOOD CHANNEL # 18015				35
002220	158.918	CHALLIS HOT SPRINGS RD RT				35
002220	159.158	BEG COMPANY DITCH # 18020				35
002220	159.497	LONE PINE RD LT		011482	101.986	35
002220	159.497	LANIER RD LT		011482	100	35
002220	159.83	ENT STOCKPILE SITE RT				35
002220	159.92	BEG SALMON RIVER HIGH W CHANNEL # 18026				35
002220	160.026	BEG SALMON RIVER BRIDGE # 18031				35
002220	160.328	ENTRANCE TO INFORMATION KIOSK RT				35
002220	160.382	MILEPOST EQUATION 160.382 BK = 244.325 AH **		002220	244.325	35
002220	244.325	JCT SH-75 LT		002220	160.382	35
002220	244.51	BEG LATERAL CANAL # 17830				35
002220	244.61	ENT ELECTRICAL SUBSTATION RT				35
002220	244.63	OVERHEAD UTILITY CROSSING				35
002220	244.828	HAMMOND LN RT				35
002220	244.84	BEG GINI CANAL # 17835				35
002220	245.262	HISTORICAL SITE #303 RT				35
002220	245.27	BEG TURNOUT RT				35
002220	245.3	END TURNOUT RT				35
002220	245.658	RD TO SANITARY LANDFILL LT				35
002220	245.929	>>> Entering City Limits <<<	Challis			35
002220	245.93	BLUE MOUNTAIN RD LT	Challis			35
002220	246.324	SOUTH ST LT	Challis			35
002220	246.387	BUTTE AVE LT	Challis			35
002220	246.432	>>> Leaving City Limits <<<	Challis			35
002220	246.444	VALLEY AVE RT & LT				35
002220	246.449	>>> Entering City Limits <<<	Challis			35
002220	246.45	WILSON LN RT & LT	Challis			35
002220	246.518	PLEASANT AVE LT	Challis			35
002220	246.598	JCT US-93 SPUR (MAIN ST) LT	Challis	002222	0.391	35
002220	246.736	BEG GARDEN CREEK BRIDGE # 17840	Challis			35
002220	246.759	US-93 & BLUFF ST LT	Challis	011562	100.397	35
002220	246.957	WILSON RD RT & LT	Challis	011574	100.851	35
002220	246.992	JOHNSON RD RT & LT	Challis			35
002220	247.265	ENT ITD MAINTENANCE YARD #61900 LT	Challis			35
002220	247.63	ENT AIRPORT LT	Challis			35
002220	247.799	>>> Leaving City Limits <<<	Challis			35
002220	248.628	BRADBURY LN RT				35
002220	248.629	LOOP RD (SPORTSMAN ACCESS) RT				35
002220	249.19	CONCRETE BOX CULVERT				35
002220	249.192	LOOP RD RT				35
002220	249.54	PENAL GULCH				35
002220	250.302	JOE BLAINE RD LT		006092	101.655	35
002220	250.312	CREEK				35
002220	250.847	EVANS RD LT		006093	102.026	35
002220	251.389	BEG CHALLIS CREEK BRIDGE # 17846				35
002220	254.77	BEG MORGAN CREEK BRIDGE # 17850				35
002220	254.776	MORGAN CREEK RD LT		001343	100	35
002220	254.87	BEG MORGAN CREEK BRIDGE # 17855				35
002220	254.96	BEG MORGAN CREEK BRIDGE # 17860				35
002220	256.557	BEG REALIGNMENT				35
002220	256.557	BEG REALIGNMENT				35
002220	256.734	SPORTSMAN ACCESS LT				35



# IDAHO TRANSPORTATION DEPARTMENT

Effective Date:  
01/12/2016

## MILEPOINT LOG - STATE HIGHWAY SYSTEM

Route: 0093      Record Type: All      County: All      Urban Area: All  
 Maint. Dist.: All      Foreman Area: All

---Intersecting---

Segment Code	Milepoint	Description of Milepoint	City Name	Segment Code	Milepoint	FA Route Number
<b>US 93</b>	<b>Main Route</b>	<b>Ascending</b>	<b>Road</b>	<b>ITD District 6</b>	<b>Custer County</b>	
002220	256.792	BEG SALMON RIVER BRIDGE	# 17866			35
002220	256.858	END SALMON RIVER BRIDGE	# 17866			35
002220	257.12	END REALIGNMENT		002220	0	35
002220	257.12	END REALIGNMENT		002220	0	35
002220	258.88	SHEEP CREEK				35
002220	260.125	SHOTGUN CREEK				35
002220	261.61	SPORTSMAN ACCESS RD LT				35
002220	261.88	ENTRANCE TO STOCKPILE SITE RT				35
002220	262.455	ACCESS RD TO SALMON RV LT		006186	100	35
002220	262.816	CULVERT				35
002220	263.329	PAHSIMEROI VALLEY RD RT				35
002220	263.329	PAHSIMEROI RD RT		001344	100	35
002220	263.726	ELLIS (SIGN RT; UNINCORPORATED)				35
002220	263.819	FARM TO MARKET RD RT		006480	0	35
002220	263.837	BEG PAHSIMEROI RIVER BRIDGE	# 17870			35
<b>US 93</b>	<b>Main Route</b>	<b>Ascending</b>	<b>Road</b>	<b>ITD District 6</b>	<b>Lemhi County</b>	
002220	263.851	>>> Entering County Limits <<< Lemhi				35
002220	263.858	END PAHSIMEROI RIVER BRIDGE				35
002220	264.747	HAT CREEK RD LT		010699	100	35
002220	268.386	BEG COW CREEK BRIDGE	# 17876			35
002220	273.722	MCKIM CR RD (FR 18) RT		022913	100	35
002220	280.821	CONNECTOR TO IRON CREEK RD LT				35
002220	281.907	BEG WARM SPRINGS CREEK BRIDGE	# 17880			35
002220	282.56	ELK HORN RD LT & RT		022915	100.37	35
002220	282.805	ELK HORN RD RT		022915	100	35
002220	283	ELKBEND RD LT				35
002220	285.929	RATTLESNAKE CREEK RD LT				35
002220	292.807	HWY 93 & COUNTY RD RT		031359	100	35
002220	292.807	12 MILE CREEK RD (FR 14) RT				35
002220	299.452	WILLIAMS CK RD LT		001343	169.05	35
002220	300.477	AIRPORT LN RT		022859	100	35
002220	301.482	RANCHETTE DR RT; CHEROKEE RD LT				35
002220	301.569	AUTOMATIC TRAFFIC COUNTER STA #13	*			35
002220	301.74	SH-93 & CONIER RD LT		022863	100	35
002220	303.03	BEG TURNOUT RT				35
002220	303.09	END TURNOUT RT				35
002220	303.485	DEMICK LN RT; LOVERS LN LT				35
002220	303.648	>>> Entering City Limits <<<	Salmon			35
002220	303.737	>>> Leaving City Limits <<<	Salmon			35
002220	303.854	>>> Entering City Limits <<<	Salmon			35
002220	303.998	CEMETERY LN RT	Salmon			35
002220	304.262	CHALLIS ST & BEAN LN RT	Salmon	027020	100	35
002220	304.319	CHALLIS ST & UNION AVE LT	Salmon	037888	100	35
002220	304.331	CHALLIS ST & UNION AVE LT	Salmon			35
002220	304.361	CHALLIS ST & MULKEY ST LT	Salmon	037890	100.094	35
002220	304.392	CHALLIS ST & MULKEY ST LT	Salmon			35
002220	304.424	CHALLIS ST & EDWARDS ST LT	Salmon	037891	100.092	35
002220	304.486	CHALLIS ST & EDWARDS ST LT	Salmon	037892	100.344	35
002220	304.552	CHALLIS ST & SHARKEY ST LT	Salmon			35
002220	304.624	CHALLIS ST RT	Salmon			35
002220	304.675	JCT SH-28 RT	Salmon	002500	135.645	35
002220	304.727	MAIN ST & LEWIS ST RT	Salmon	037902	100	35
002220	304.78	MAIN ST & CLARK ST RT	Salmon	037901	100	35
002220	304.834	MAIN ST & DAISY ST RT & LT	Salmon	002205	100.573	35
002220	304.885	MAIN ST & LILLIAN ST RT	Salmon	037900	100	35
002220	304.936	MAIN ST & CHURCH ST RT & LT	Salmon	037882	100.559	35
002220	304.984	MAIN ST & ANDREWS ST RT & LT	Salmon	037899	100.121	35
002220	305.081	MAIN ST & CENTER ST RT & LT	Salmon	037888	100.611	35
002220	305.127	MAIN ST & ST CHARLES ST RT & LT	Salmon	018970	102.676	35



# IDAHO TRANSPORTATION DEPARTMENT


Effective Date:  
01/12/2016

## MILEPOINT LOG - STATE HIGHWAY SYSTEM

Route: 0093      Record Type: All      County: All      Urban Area: All  
 Maint. Dist.: All      Foreman Area: All

---Intersecting---

Segment Code	Milepoint	Description of Milepoint	City Name	Segment Code	Milepoint	FA Route Number
<b>US 93</b>	<b>Main Route</b>	<b>Ascending</b>	<b>Road</b>	<b>ITD District 6</b>	<b>Lemhi County</b>	
002220	305.168	MAIN ST & TERRACE ST RT & LT	Salmon	037880	100.221	35
002220	305.215	MAIN ST & WATER ST LT	Salmon	037878	100.313	35
002220	305.242	BEG SALMON RIVER BRIDGE # 17885	Salmon			35
002220	305.322	END SALMON RIVER BRIDGE	Salmon			35
002220	305.332	SPORTSMANS ACCESS RD LT	Salmon			35
002220	305.34	MAIN ST & CONN TO US-93 RT	Salmon	027615	10	35
002220	305.369	MAIN ST & COURT HOUSE ST AH; US-93 RT	Salmon	023371	10.896	35
002220	305.38	US-93 & CONN TO COURT HOUSE ST LT	Salmon	027616	10.015	35
002220	305.408	US-93 & CONN TO COURT HOUSE ST (US-93) RT	Salmon	027615	10.04	35
<b>US 93</b>	<b>SH Connector</b>	<b>One-Way Forward</b>	<b>Road</b>	<b>ITD District 6</b>	<b>Lemhi County</b>	
027615	10	CONNECTOR TO US-93 NB & MAIN ST RT & LT	Salmon	002220	305.34	35
027615	10.04	CONNECTOR TO US-93 NB & US-93 RT & LT	Salmon	002220	305.408	35
<b>US 93</b>	<b>SH Connector</b>	<b>One-Way Reverse</b>	<b>Road</b>	<b>ITD District 6</b>	<b>Lemhi County</b>	
027616	10	CONNECTOR FROM US-93 SB & COURT HOUSE ST RT & LT	Salmon	023371	10.88	35
027616	10.015	CONNECTOR FROM US-93 SB & US-93 RT & LT	Salmon	002220	305.38	35
<b>US 93</b>	<b>Main Route</b>	<b>Ascending</b>	<b>Road</b>	<b>ITD District 6</b>	<b>Lemhi County</b>	
002220	305.408	US-93 & CONN TO COURT HOUSE ST (US-93) RT	Salmon	027615	10.04	35
002220	305.754	US-93 & IDA ST LT	Salmon	037961	100.071	35
002220	305.992	US-93 & LEMHI HOLE RD RT	Salmon	037971	100	35
002220	306.016	HWY-93 & ELKS RD LT	Salmon	037967	100.315	35
002220	306.105	HWY-93 & COTTONWOOD RD RT	Salmon	023498	100	35
002220	306.23	>>> Leaving City Limits <<<	Salmon			35
002220	306.304	ENT ITD MAINTENANCE YARD #62400 RT				35
002220	306.716	CULVERT				35
002220	306.756	CARMEN SLOUGH CROSSING				35
002220	307.922	DOGWOOD LN RT				35
002220	308.78	CTR TRUCK SCALE (SATELLITE POE) LT				35
002220	308.936	SH-93 & FAIRGROUNDS RD LT		022895	100	35
002220	309.03	BEG SALMON RIVER BRIDGE # 17890				35
002220	309.754	BEG CARMEN SLOUGH BRIDGE # 17895				35
002220	309.888	CARMEN (SIGN RT; UNINCORPORATED)				35
002220	309.903	CARMEN CR RD (STC 6874) RT		006460	0	35
002220	310.03	BEG TURNOUT LT				35
002220	310.05	HISTORICAL SITES #125 & #241 LT				35
002220	310.07	END TURNOUT LT				35
002220	310.256	BEG CARMEN CREEK BRIDGE # 17900				35
002220	312.958	SCHULTZ LN RT				35
002220	314.452	CONCRETE BOX CULVERT				35
002220	315.02	BEG TURNOUT RT				35
002220	315.07	END TURNOUT RT				35
002220	315.561	BEG TOWER CREEK BRIDGE # 17905				35
002220	315.741	S TOWER CREEK RD RT				35
002220	319.01	BEG KRILEY CREEK BRIDGE # 17910				35
002220	320.928	BEG 4TH OF JULY CREEK BRIDGE # 17915				35
002220	320.987	HWY-93 & FOURTH OF JULY CREEK RD RT		022904	100	35
002220	320.987	4TH OF JULY CREEK RD RT				35
002220	321.9	SALMON NATIONAL FOREST BDRY				35
002220	324.356	BEG WAGON HAMMER CREEK BRIDGE # 17920				35
002220	324.37	SALMON NATIONAL FOREST BDRY (SIGN) LT				35
002220	326.07	BEG TURNOUT LT				35
002220	326.09	HISTORICAL SITE #122 LT				35
002220	326.11	END TURNOUT LT				35
002220	326.178	NORTH FORK (SIGN RT; UNINCORPORATED)				35
002220	326.271	BEG N FK SALMON RIVER BRIDGE # 17925				35
002220	326.346	FR 030 (TO SHOUP) LT				35
002220	327.255	BEG N FK SALMON RIVER BRIDGE # 17930				35



# IDAHO TRANSPORTATION DEPARTMENT

Effective Date:  
01/12/2016

## MILEPOINT LOG - STATE HIGHWAY SYSTEM

Route: 0093

Record Type: All

County: All

Urban Area: All

Maint. Dist.: All

Foreman Area: All

---Intersecting---

Segment Code	Milepoint	Description of Milepoint	City Name	Segment Code	Milepoint	FA Route Number
<b>US 93</b>	<b>Main Route</b>	<b>Ascending</b>	<b>Road</b>	<b>ITD District 6</b>	<b>Lemhi County</b>	
002220	330.662	HULL CREEK RD LT				35
002220	331.792	HUGHES CREEK RD LT				35
002220	333.728	BEG SHEEP CREEK BRIDGE # 17935				35
002220	333.77	SHEEP CREEK RD RT		027019	100	35
002220	335.471	LICK CREEK RD RT				35
002220	336.432	VOLTER CREEK RD LT				35
002220	336.876	BEG DAHLONEGA CREEK BRIDGE # 17940				35
002220	336.989	GIBBONSVILLE (SIGN RT; UNINCORPORATED)				35
002220	337	BEG TURNOUT LT				35
002220	337.04	HISTORICAL SITE #243 LT				35
002220	337.06	END TURNOUT LT				35
002220	337.117	GIBBONSVILLE RD LT		022906	100	35
002220	337.36	ITD MAINTENANCE YARD #61100 RT				35
002220	338.001	GIBBONSVILLE ATR #158 *				35
002220	338.28	BEG TURNOUT LT				35
002220	338.33	END TURNOUT LT				35
002220	341.35	BEG N FK SALMON RIVER # 33340				35
002220	341.4	BEG N FK SALMON RIVER # 33345				35
002220	342.292	BEG N FK SALMON RIVER # 33350				35
002220	342.37	BEG TWIN CREEK BRIDGE # 33355				35
002220	342.434	TWIN CREEK RD LT				35
002220	345.631	BEG W FK OF N FORK SALMON RIVER # 33360				35
002220	346.231	BEG N FK SALMON RIVER # 17946				35
002220	350.819	IDAHO/MONTANA STATE LINE/US-93 SPUR RT		002540	0	35
<b>US 93</b>	<b>Business Loop</b>	<b>Ascending</b>	<b>Road</b>	<b>ITD District 4</b>	<b>Twin Falls County</b>	
002040	212.078	CTR US-30/93 OVERPASS (IC# 42)	#13608	002220	41.498	36
002040	212.612	END EB ON RAMP RT (IC #42)		015885	0.689	36
002040	212.712	US-30 (US-93) & PETERSON LANE LT		027898	100.332	36
002040	212.787	US-30 (US-93) & E 3889 RD RT		027899	100.838	36
002040	213.048	RR CROSSING #819197V				36
002040	213.075	US-30 & N 2500 E RD LT & RT		000488	108.029	36
002040	213.284	CULVERT (OFF SYSTEM)				36
002040	213.465	US-30 (US-93) & HIGH DESERT PKWY LT				36
002040	213.765	CULVERT (OFF SYSTEM)				36
002040	213.821	US-30 (US-93) & CLEAR SPRING DR LT		017888	100	36
002040	214.074	US-30 (US-93) & N 2600 RD LT & RT/ADDISON AVE AH		000495	113.604	36
002040	214.128	CULVERT (OFF SYSTEM)				36
002040	215.069	ADDISON AVE (US-30) & N 2700 E RD LT & RT		000507	105.006	36
002040	215.235	ENTRANCE TO GRAVEL PIT LT				36
002040	215.275	CULVERT (OFF SYSTEM)				36
002040	215.382	>>> Entering Urban Limits <<< Twin Falls				36
002040	215.421	ENTRANCE TO GRAVEL PIT LT				36
002040	215.747	ADDISON (US-93B/30) & LOCAL RD LT				36
002040	215.818	ADDISON AVE & GRANDVIEW DR RT		007770	0.558	36
002040	215.91	ENTRANCE TO PARK LT				36
002040	216.033	>>> Entering City Limits <<<	Twin Falls			36
002040	216.038	ROCK CREEK CULVERT (OFF SYSTEM)	Twin Falls			36
002040	216.165	ENTRANCE TO HOSPITAL LT	Twin Falls			36
002040	216.219	ADDISON AVE (US-93B/30) & MORRISON ST LT & RT	Twin Falls			36
002040	216.269	ADDISON AVE & MARTIN ST LT	Twin Falls	018301	100	36
002040	216.332	ADDISON AVE & BRACKEN ST RT	Twin Falls			36
002040	216.404	ADDISON AVE & ROSE ST LT & RT	Twin Falls			36
002040	216.458	ADDISON AVE & CARNEY ST LT	Twin Falls			36
002040	216.493	ADDISON AVE (US-93B/30) & CHERRY LN RT	Twin Falls			36
002040	216.651	ADDISON AVE & BLAKE ST LT & RT	Twin Falls			36
002040	216.778	ADDISON AVE & OSTRANDER ST RT	Twin Falls			36
002040	216.899	ADDISON AVE & WASHINGTON ST/US-30 RT/WSHNGTN LT	Twin Falls	002043	217.199	36



# IDAHO TRANSPORTATION DEPARTMENT

Effective Date:  
01/12/2016

## MILEPOINT LOG - STATE HIGHWAY SYSTEM

Route: 0093      Record Type: All      County: All      Urban Area: All  
 Maint. Dist.: All      Foreman Area: All

---Intersecting---

Segment Code	Milepoint	Description of Milepoint	City Name	Segment Code	Milepoint	FA Route Number
<b>US 93</b>		<b>Business Loop      Ascending</b>	<b>Road</b>			<b>ITD District 4      Twin Falls County</b>
002043	217.199	ADDISON AVE & WASHINGTON ST RT & LT	Twin Falls	007710	0	36
002043	217.246	ADDISON AVE & ADAMS ST LT	Twin Falls			36
002043	217.282	2ND AVE N (US-30 WB) & ADDISON AVE RT & LT	Twin Falls	002220	46.549	36
002043	217.282	2ND AVE N (US-30 WB) & ADDISON AVE RT & LT	Twin Falls	002220	46.549	7242
002220	46.549	ADDISON AVE & 2ND AVE N RT	Twin Falls	002043	217.282	36
002220	46.574	ADDISON AVE & JEFFERSON ST RT & LT	Twin Falls			36
002220	46.581	ADDISON AVE & 8TH ST N RT	Twin Falls			36
002220	46.646	ADDISON AVE & MADISON ST LT	Twin Falls			36
002220	46.65	ADDISON AVE & 3RD AVE N RT	Twin Falls			36
002220	46.706	ADDISON AVE & MONROE ST LT	Twin Falls			36
002220	46.749	ADDISON AVE & 4TH AVE N RT	Twin Falls			36
002220	46.772	ADDISON AVE & QUINCY ST LT	Twin Falls			36
002220	46.841	ADDISON AVE & 6TH ST N RT & JACKSON ST LT	Twin Falls			36
002220	46.845	ADDISON AVE & 5TH AVE N RT	Twin Falls			36
002220	46.892	ADDISON AVE & VAN BUREN ST LT	Twin Falls			36
002220	46.931	ADDISON AVE & 6TH AVE N RT	Twin Falls	007740	0	36
002220	46.956	ADDISON AVE & HARRISON ST LT	Twin Falls	007760	0	36
002220	46.959	ADDISON AVE & 5TH ST N RT	Twin Falls			36
002220	47.026	ADDISON AVE & 7TH AVE N RT & TYLER ST LT	Twin Falls			36
002220	47.082	ADDISON AVE & POLK ST LT	Twin Falls			36
002220	47.086	ADDISON AVE & 4TH ST N RT	Twin Falls			36
002220	47.126	ADDISON AVE & 8TH AVE N RT	Twin Falls			36
002220	47.146	ADDISON AVE & TAYLOR ST LT	Twin Falls			36
002220	47.207	ADDISON AVE & FILLMORE ST LT	Twin Falls			36
002220	47.212	ADDISON AVE & 3RD ST N RT	Twin Falls	007780	0.599	36
002220	47.274	ADDISON AVE & PIERCE ST LT	Twin Falls			36
002220	47.309	ADDISON AVE & 10TH AVE N RT	Twin Falls			36
002220	47.332	ADDISON AVE & 2ND ST N RT; BUCHANAN ST LT	Twin Falls			36
002220	47.401	ADDISON AVE & 11TH AVE N RT; LINCOLN ST LT	Twin Falls			36
002220	47.457	ADDISON AVE (US-93 SPUR RT) & BLUELAKES RT & LT	Twin Falls	002221	0.91	36
002220	47.631	BLUE LAKES BLVD N & SHOUP AVE LT	Twin Falls			36
002220	47.712	BLUE LAKES BLVD N & HEYBURN AVE E RT & LT	Twin Falls			36
002220	47.87	BLUE LAKES BLVD N & BLUE LAKES CIR RT	Twin Falls			36
002220	47.961	BLUE LAKES BLVD N & FILER AVE RT & LT	Twin Falls	007730	1.995	36
002220	48.026	BLUE LAKES BLVD N & FAIRWAY DR LT	Twin Falls			36
002220	48.162	BEG PERRINE COULEE CANAL BRIDGE # 17578	Twin Falls			36
002220	48.228	BLUE LAKES BLVD N & CASWELL AVE LT	Twin Falls			36
002220	48.248	BLUE LAKES BLVD N & SPRUCE AVE RT	Twin Falls			36
002220	48.312	BLUE LAKES BLVD N & WILMORE AVE RT	Twin Falls			36
002220	48.392	BLUE LAKES BLVD N & SYRINGA DR RT	Twin Falls			36
002220	48.469	BLUE LAKES BLVD N & FALLS AVE E RT & LT	Twin Falls	007720	1.718	36
002220	48.519	BLUE LAKES BLVD N & BEVERLY DR RT	Twin Falls			36
002220	48.536	BLUE LAKES BLVD N & FLORENCE AVE RT	Twin Falls			36
002220	48.67	BLUE LAKES BLVD N & GREEN ACRES DR LT	Twin Falls			36
002220	48.838	BLUE LAKES BLVD N & EVERGREEN DR RT & LT	Twin Falls			36
002220	48.93	BLUE LAKES BLVD N & N COLLEGE RD LT	Twin Falls			36
002220	49.118	BLUE LAKES BLVD N & LAWN DALE DR RT	Twin Falls			36
002220	49.21	BLUE LAKES BLVD N & CHENEY DR RT & LT	Twin Falls	018933	100.228	36
002220	49.455	JCT US-93B & US-93 LT & AH/POLE LINE RD RT	Twin Falls	007580	11.927	39
002220	49.455	JCT US-93B & US-93 LT & AH/POLE LINE RD RT	Twin Falls	007580	11.927	36
<b>US 93</b>		<b>Spur      Descending</b>	<b>Road</b>			<b>ITD District 4      Twin Falls County</b>
002221	0	JCT US-30 RT; 2ND AVE E LT	Twin Falls	002043	218.572	7282
002221	0.036	BLUE LAKES BLVD & 8TH ST E RT	Twin Falls			7282
002221	0.093	BLUE LAKES BLVD & 3RD AVE E RT & LT	Twin Falls			7282
002221	0.152	BLUE LAKES BLVD & 7TH ST E RT	Twin Falls			7282
002221	0.182	BLUE LAKES BLVD & 4TH AVE E LT	Twin Falls			7282
002221	0.192	BLUE LAKES BLVD & 4TH AVE E RT	Twin Falls			7282
002221	0.282	BLUE LAKES BLVD & 6TH ST E RT; 5TH AVE E RT & LT	Twin Falls			7282





# IDAHO TRANSPORTATION DEPARTMENT

Effective Date:  
01/12/2016

## MILEPOINT LOG - STATE HIGHWAY SYSTEM

Route: 0093

Record Type: All

County: All

Urban Area: All

Maint. Dist.: All

Foreman Area: All

---Intersecting---

Segment Code	Milepoint	Description of Milepoint	City Name	Segment Code	Milepoint	FA Route Number
<b>US 93</b>	<b>Spur</b>	<b>Descending</b>	<b>Road</b>	<b>ITD District 4</b>	<b>Twin Falls County</b>	
002221	0.375	BLUE LAKES BLVD & 6TH AVE E RT & LT	Twin Falls	007740	0.759	7282
002221	0.409	BLUE LAKES BLVD & 5TH ST E RT; ELIZABETH BLVD RT	Twin Falls			7282
002221	0.468	BLUE LAKES BLVD & 7TH AVE E RT & LT	Twin Falls			7282
002221	0.525	BLUE LAKES BLVD & 4TH ST E RT	Twin Falls			7282
002221	0.566	BLUE LAKES BLVD & 8TH AVE E RT & LT	Twin Falls			7282
002221	0.652	BLUE LAKES BLVD & 3RD ST E RT; 9TH AVE E LT	Twin Falls	007790	0.595	7282
002221	0.752	BLUE LAKES BLVD & 10TH AVE E RT & LT	Twin Falls			7282
002221	0.776	BLUE LAKES BLVD & 2ND ST E RT	Twin Falls			7282
002221	0.846	BLUE LAKES BLVD & 11TH AVE E RT & LT	Twin Falls			7282
002221	0.91	BLUE LAKES BLVD & ADDISON AVE RT & LT	Twin Falls	002220	47.457	7282
<b>US 93</b>	<b>Spur</b>	<b>Ascending</b>	<b>Road</b>	<b>ITD District 6</b>	<b>Custer County</b>	
002222	0	MAIN ST & 8TH ST LT	Challis	001192	143.258	6867
002222	0.046	MAIN AVE & 9TH ST RT & LT	Challis			6867
002222	0.096	MAIN AVE & 10TH ST RT	Challis			6867
002222	0.166	MAIN AVE & 11TH ST RT	Challis			6867
002222	0.242	MAIN AVE & 12TH ST RT	Challis			6867
002222	0.391	JCT US-93 RT & LT	Challis	002220	246.598	6867
<b>US 93</b>	<b>Spur</b>	<b>Ascending</b>	<b>Road</b>	<b>ITD District 6</b>	<b>Lemhi County</b>	
002540	0	US-93 SPUR & US-93 RT & LT		002220	350.819	40
002540	0.03	MONTANA RD LT				40
002540	0.07	LOSTTRAIL PICNIC AREA RT				40
002540	1	RURAL RD RT				40
002540	1.022	IDAHO/MONTANA STATE LINE				40
<b>US 93</b>	<b>Main Route</b>	<b>One-Way Forward</b>	<b>Ramp</b>	<b>ITD District 4</b>	<b>Twin Falls County</b>	
015882	0	BEG SB ON (JCT US-30/93 INTERCHANGE)		002040	211.799	39
015882	0.111	BEG NB ON RAMP LT (JCT US-30/93 INTERCHANGE)		015883	0	39
015882	0.469	END SB ON (JCT US-30/93 INTERCHANGE)		002220	41.32	39
015883	0	BEG NB ON (JCT US-30/93 INTERCHANGE)		015882	0.111	39
015883	0.181	END NB ON & US-93 RT & LT (JCT US-30/93 IC)		002220	41.484	39
015884	0	BEG EB ON (JCT US-30/93 INTERCHANGE)				39
015884	0.156	END EB ON (JCT US-30/93 INTERCHANGE)		015885	0.292	39
015885	0	BEG EB ON (JCT US-30/93 INTERCHANGE)		002220	41.298	39
015885	0.292	END EB ON RAMP LT (JCT US-30/93 IC)		015884	0.156	39
015885	0.63	END EB ON (JCT US-30/93 INTERCHANGE)		002040	212.57	39
015886	0	BEG SB ON (JCT US-30/93 INTERCHANGE)		002040	212.035	39
015886	0.335	BEG NB ON RAMP LT (JCT US-30/93 IC)		015887	0	39
015886	0.627	END SB ON (JCT US-30/93 INTERCHANGE)		017876	100.053	39
015887	0	BEG NB ON (JCT US-30/93 INTERCHANGE)		015886	0.335	39
015887	0.17	END NB ON (JCT US-30/93 INTERCHANGE)				39
015888	0	BEG WB ON IC# 42 & US-93 RT & LT		017876	100.245	39
015888	0.039	CONN FROM SB US-93 RT		015889	0.061	39
015888	0.335	CULVERT (OFF SYSTEM)				39
015888	0.565	END WB ON TO US-30/US-93 IC# 42		002040	211.881	39
		(Segments of I.C. No: 42)				
<b>US 93</b>	<b>Main Route</b>	<b>One-Way Forward</b>	<b>Ramp</b>	<b>ITD District 4</b>	<b>Twin Falls County</b>	
025792	100	BEG NB ON RAMP US-93 IC# 6 & SB OFF RAMP LT		007580	106.137	39
025792	100.128	BEG US-93 FLYOVER BRIDGE	#19388			39
025792	100.153	CTR US-93 FLYOVER BRIDGE	##19388			39
025792	100.499	END NB ON RAMP US-93 IC# 6 & US-93 LT & AH		025367	6.577	39
		(Segments of I.C. No: 44)				



# IDAHO TRANSPORTATION DEPARTMENT

Effective Date:  
01/12/2016

## MILEPOINT LOG - STATE HIGHWAY SYSTEM

Route: 0093

Record Type: All

County: All

Urban Area: All

Maint. Dist.: All

Foreman Area: All

---Intersecting---

Segment Code	Milepoint	Description of Milepoint	City Name	Segment Code	Milepoint	FA Route Number
<b>US 93</b>		<b>Main Route</b>				
		<b>One-Way Reverse</b>				
		<b>Ramp</b>				
		<b>ITD District 4</b>				
		<b>Twin Falls County</b>				
025801	100	END US-93 IC# 6 OFF RAMP & BEG ON RAMP RT		007580	106.137	39
025801	100.48	BEG US-93 OFF RAMP IC# 6 & US-93 SB RT & LT		025376	6.569	39
(Segments of I.C. No: 44)						
<b>US 93</b>		<b>Main Route</b>				
		<b>One-Way Forward</b>				
		<b>POE/RA</b>				
		<b>ITD District 4</b>				
		<b>Twin Falls County</b>				
000020	10	BEG HOLLISTER POE		002220	26.049	39
000020	10.14	END HOLLISTER POE		002220	26.185	39
(Segments of I.C. No: 26)						