



IDAHO TRANSPORTATION DEPARTMENT

Effective Date:
01/12/2016

MILEPOINT LOG - STATE HIGHWAY SYSTEM

Route: 0095 Record Type: All County: All Urban Area: All
 Maint. Dist.: All Foreman Area: All

---Intersecting---

Segment Code	Milepoint	Description of Milepoint	City Name	Segment Code	Milepoint	FA Route Number
US 95		Main Route				
		Ascending				
		Road				
						ITD District 3
						Owyhee County
001540	0	OREGON/IDAHO STATE LINE				11
001540	0.972	MISC LOCAL RD RT		029619	100	11
001540	4.851	MCBRIDE CREEK RD LT		011711	103.779	11
001540	6.984	MISC RD RT		011716	100	11
001540	7.944	SANDS BASIN RD LT				11
001540	14.085	SCENIC VIEWPOINT/TRUCK BRAKE CHECK AREA RT				11
001540	14.14	HISTORICAL SITE #192 RT				11
001540	14.31	END VIEWPOINT RT				11
001540	14.96	CTR CATTLE PASS # 18033				11
001540	14.998	ROCK SPUR RD RT				11
001540	17.37	BEG SLOW VEHICLE TURNOUT RT				11
001540	17.51	END SLOW VEHICLE TURNOUT RT				11
001540	18.228	ENTER MARSING SATELLITE POE RT		015823	10	11
001540	18.396	SOMMERCAMP RD RT		002522	100	11
001540	18.568	OVERHEAD UTILITY CROSSING				11
001540	20.443	MILEPOST EQUATION 20.443 BK = 22.710 AH **				11
001540	22.717	AUTOMATIC TRAFFIC COUNTER STA #38 *				11
001540	22.857	'R' CANAL (OFF SYSTEM)				11
001540	23.228	PASCOE LANE RT		011702	100	11
001540	23.747	POISON CREEK RD LT		011705	104.825	11
001540	23.829	CULVERT (OFF SYSTEM)				11
001540	24.57	BEG 'A' LINE CANAL # 18035				11
001540	24.575	END 'A' LINE CANAL # 18035				11
001540	24.775	MISC LOCAL RD LT		011697	101.001	11
001540	25.275	PERSHALL RD RT & LT		007632	102.97	11
001540	25.774	PERCIFIELD RD RT		011699	100	11
001540	26.054	LINE CANAL				11
001540	26.266	JCT SH-55 RT & BUNTROCK RD AHEAD		011698	100	11
001540	26.765	DOBBIN LN RT & LT		011697	101.986	11
001540	26.787	BEG 'B' LINE CANAL BRIDGE # 18040				11
001540	27.23	GEM RD LT		011479	102.5	11
001540	27.611	CANAL (OFF SYSTEM)				11
001540	28.061	DIRT CONNECTOR RD TO CEMETERY RD LT		011477	101.187	11
001540	28.125	CEMETERY ROAD LT		011478	100.033	11
001540	28.433	HOGG RD RT		011677	100	11
001540	28.941	MILEPOST EQUATION 28.941 BK = 29.000 AH **		001540	29	11
001540	29.669	E THOMPSON RD RT & W THOMPSON RD LT		011683	103.712	11
001540	30.37	BEG JUMP CREEK BRIDGE # 18045				11
001540	30.38	END JUMP CREEK BRIDGE # 18045				11
001540	30.986	CONNECTOR TO 'Y' RD LT				11
001540	31.102	'Y' RD LT		011676	101.987	11
001540	31.125	GRAVEYARD POINT RD LT		011678	103.944	11
001540	31.129	CULVERT (OFF SYSTEM)				11
001540	31.66	CULVERT (OFF SYSTEM)				11
001540	31.669	TAXIDERMY LN RT		011679	100	11
001540	32.128	E MARKET RD RT & W MARKET RD LT		011673	104.793	11
001540	32.942	OWHYEE LANE LT				11
001540	32.955	CULVERT (OFF SYSTEM)				11
001540	33.121	PIONEER RD RT & LT		011668	108.84	11
001540	33.345	BEG HOMEDALE BYPASS		001541	33.345	11
001541	33.345	BEG HOMEDALE BYPASS		001540	33.345	11
001541	33.385	US-95 & 2ND ST LT		034884	100	11
001541	33.495	>>> Entering City Limits <<<	Homedale			11
001541	33.587	S MAIN ST LT	Homedale	001540	33.583	11
001541	33.911	INDUSTRIAL RD RT & LT	Homedale	011671	100.41	11
001541	34.166	IDAHO AVE (SH-19) LT	Homedale	025246	34.638	11
001541	34.253	MILEPOST EQUATION 34.253 BK = 34.642 AH **	Homedale	001540	34.642	11



IDAHO TRANSPORTATION DEPARTMENT

Effective Date:
01/12/2016

MILEPOINT LOG - STATE HIGHWAY SYSTEM

Route: 0095 Record Type: All County: All Urban Area: All
 Maint. Dist.: All Foreman Area: All

---Intersecting---

Segment Code	Milepoint	Description of Milepoint	City Name	Segment Code	Milepoint	FA Route Number
US 95		SH Connector One-Way Reverse	Road	ITD District 3		Owyhee County
001540	34.572	BEG US-95 CONNECTOR/SH-19 & IDAHO AVE RT & LT	Homedale	025246	34.572	120
001540	34.572	BEG US-95 CONNECTOR/SH-19 & IDAHO AVE RT & LT	Homedale	025246	34.572	3722
001540	34.642	END CONN TO SH-19 & HOMEDALE BYPASS RT	Homedale	001541	34.642	120
001540	34.642	END CONN TO SH-19 & HOMEDALE BYPASS RT	Homedale	001541	34.642	11
US 95		Main Route Ascending	Road	ITD District 3		Owyhee County
001540	34.642	END CONN TO SH-19 & HOMEDALE BYPASS RT	Homedale	001541	34.642	11
001540	34.642	END CONN TO SH-19 & HOMEDALE BYPASS RT	Homedale	001541	34.642	120
001540	34.665	>>> Leaving City Limits <<<	Homedale			11
001540	34.71	BEG SNAKE RIVER BRIDGE # 18050				11
US 95		Main Route Ascending	Road	ITD District 3		Canyon County
001540	34.777	>>> Entering County Limits <<< Canyon				11
001540	34.845	END SNAKE RIVER BRIDGE				11
001540	34.898	HOMEDALE RD RT & BATT CORNER RD LT		004540	0	11
001540	35.05	REED RD RT				11
001540	35.567	GARNET RD RT				11
001540	35.914	USTICK RD RT & LT				11
001540	36.415	BOEHNER RD RT & LT				11
001540	36.914	UPPER PLEASANT RIDGE RD RT & LT		000278	102	11
001540	37.048	ATR # 137 (HOMEDALE) RT				11
001540	37.924	LOWER PLEASANT RIDGE RD RT & LT				11
001540	38.419	>>> Entering City Limits <<<	Wilder			11
001540	38.429	JCT SH-19 RT & STEWART RD LT	Wilder	002050	9.07	11
001540	38.431	>>> Leaving City Limits <<<	Wilder			11
001540	38.54	MERCER DR RT		038609	100	11
001540	38.65	BEG GOLDEN GATE CANAL BRIDGE # 18055				11
001540	38.662	END GOLDEN GATE CANAL BRIDGE				11
001540	38.685	>>> Entering City Limits <<<	Wilder			11
001540	38.774	LOCAL RD (ACCESS TO TRAILER PK) LT	Wilder	038639	100.075	11
001540	38.848	PRINCE AVE LT	Wilder	038619	100.512	11
001540	38.937	RR CROSSING #819679V	Wilder			11
001540	38.952	GOLDEN GATE AVE (PECKHAM RD) RT & LT	Wilder			11
001540	39.008	5TH ST & 'A' AVE RT	Wilder	038630	100	11
001540	39.069	5TH ST & 'B' AVE RT & LT	Wilder			11
001540	39.069	5TH ST & 'B' AVE RT & LT	Wilder	038631	100.073	11
001540	39.131	5TH ST & 'C' AVE RT & LT	Wilder			11
001540	39.131	5TH ST & 'C' AVE RT & LT	Wilder	038632	100.255	11
001540	39.188	5TH ST & 'D' AVE RT & LT	Wilder	038626	100.311	11
001540	39.268	5TH ST (US-95) & LOCAL RD LT	Wilder	038640	100.109	11
001540	39.348	>>> Leaving City Limits <<<	Wilder			11
001540	39.439	PENNY LN RT & LT				11
001540	39.943	RED TOP RD RT & LT		000344	105.988	11
001540	40.449	FERN LN RT & LT				11
001540	40.953	HOWE RD RT & LT				11
001540	41.459	JACKS RD RT & LT				11
001540	42.697	BLUFF LN RT & MATTHEW RD LT				11
001540	42.715	BEG RIVERSIDE CANAL BRIDGE # 18060				11
001540	42.725	END RIVERSIDE CANAL BRIDGE				11
001540	43.243	BOISE RIVER RD RT & LT				11
001540	43.837	BEG BOISE RIVER BRIDGE # 18065				11
001540	43.917	END BOISE RIVER BRIDGE				11
001540	44.495	IEST RD RT				11
001540	44.953	SAND RD LT				11
001540	45.052	BEG SAND HOLLOW CREEK BRIDGE # 18070				11
001540	45.071	END SAND HOLLOW CREEK BRIDGE				11
001540	45.205	BEG RR; US-20/26 OVERPASS # 18075				11
001540	45.236	CTR RR; US-20/26 OVERPASS # 18075		002070	9.818	11
001540	45.265	END RR; US-20/26 OVERPASS				11



IDAHO TRANSPORTATION DEPARTMENT

Effective Date:
01/12/2016

MILEPOINT LOG - STATE HIGHWAY SYSTEM

Route: 0095 Record Type: All County: All Urban Area: All
 Maint. Dist.: All Foreman Area: All

---Intersecting---

Segment Code	Milepoint	Description of Milepoint	City Name	Segment Code	Milepoint	FA Route Number
US 95		Main Route Ascending	Road			Canyon County
001540	45.345	SHELTON RD RT		000274	100	11
001540	45.44	US-95 LT & US-95 CONNECTOR AHEAD		030838	45.44	11
030838	45.44	CONNECTOR TO US-95 RT		001540	45.44	11
030838	45.509	JCT US-95 RT; US-20/26 LT		002070	9.647	11
002070	9.492	JCT US-95 CONNECTOR LT; DIVIDED HIGHWAY		001540	45.64	11
002070	9.647	US-95 LT & US-20/26 AHEAD		030838	45.509	11
002070	9.647	US-95 LT & US-20/26 AHEAD		030838	45.509	24
US 95		SH Connector One-Way Forward	Road			Canyon County
001540	45.44	US-95 LT & US-95 CONNECTOR AHEAD		030838	45.44	11
001540	45.64	JCT US-95 MAIN ROUTE RT & LT; DIVIDED HIGHWAY		002070	9.492	11
US 95		Main Route Ascending	Road			Canyon County
001540	45.64	JCT US-95 MAIN ROUTE RT & LT; DIVIDED HIGHWAY		002070	9.492	11
001540	45.822	DIVIDED HIGHWAY				11
001540	46.48	MARKET RD RT				11
001540	46.604	PARMA RD RT	Parma			11
001540	46.604	PARMA RD RT	Parma	011985	100	11
001540	46.604	>>> Entering City Limits <<<	Parma			11
001540	46.647	HISTORICAL SITES #78 & #85 RT	Parma			11
001540	46.884	E GROVE AVE & N 9TH ST RT	Parma	037499	100	11
001540	46.884	E GROVE AVE & E STOCKTON RD RT	Parma	037496	100	11
001540	46.907	E GROVE AVE & STOCKTON RD LT	Parma	011986	99.308	11
001540	46.937	E GROVE AVE & N 8TH ST RT	Parma	037500	100	11
001540	47.018	E GROVE AVE & N FOUCH AVE RT & LT	Parma	037508	100.07	11
001540	47.018	E GROVE AVE & N FOUCH AVE RT & LT	Parma			11
001540	47.086	E GROVE AVE & N 7TH ST RT & LT	Parma	037507	100.068	11
001540	47.154	E GROVE AVE & N 6TH ST RT & LT	Parma			11
001540	47.154	E GROVE AVE & N 6TH ST RT & LT	Parma	037506	100.058	11
001540	47.223	E GROVE AVE & N 5TH ST RT & LT	Parma	037505	100.068	11
001540	47.293	E GROVE AVE & N 4TH ST RT & LT	Parma			11
001540	47.293	E GROVE AVE & N 4TH ST RT & LT	Parma	011984	100	11
001540	47.36	E GROVE AVE & N 3RD ST RT & LT	Parma	037491	100.32	11
001540	47.36	E GROVE AVE & N 3RD ST RT & LT	Parma			11
001540	47.428	E GROVE AVE & N 2ND ST RT & LT	Parma			11
001540	47.428	E GROVE AVE & N 2ND ST RT & LT	Parma	013564	100.07	11
001540	47.501	E GROVE AVE & N 1ST ST RT & LT	Parma	037504	100	11
001540	47.578	E GROVE AVE & N ROSWELL BLVD RT & LT	Parma	000283	106.29	11
001540	47.666	E GROVE AVE & E MCCONNELL AVE RT	Parma	037514	100	11
001540	47.751	GROVE ST (US-95) & N PIONEER WAY RT	Parma	037528	100	11
001540	47.856	GROVE ST (US-95) & SPUR AVE RT	Parma	037527	100	11
001540	47.963	>>> Leaving City Limits <<<	Parma			11
001540	48.63	END OLD ALIGNMENT		016040	48.63	11
016040	48.63	BEGIN NEW ALIGNMENT		001540	48.63	11
016040	48.729	DOC LANE RT				11
016040	49.02	KLAHR RD RT & LT		000351	101.38	11
016040	49.12	END NEW ALIGNMENT		001540	49.12	11
001540	49.12	END 1992 REALIGNMENT/BEG PREVIOUS ALIGNMENT		016040	49.12	11
001540	49.64	BEG NORTH BOUND PASSING LN				11
001540	49.801	BEG FARMERS CANAL BRIDGE # 18081				11
001540	49.807	END FARMERS CANAL BRIDGE				11
001540	50.031	OLD FT BOISE RD (SPORTSMAN ACCESS) RT & LT				11
001540	50.31	END NORTH BOUND PASSING LN				11
001540	50.435	STUBB LN LT				11
001540	51.04	PEARL RD RT & LT		009000	102.675	11
001540	51.548	WARD LN RT				11
001540	52.052	GRANDVIEW RD RT & LT		009346	100	11
001540	52.306	ROCKY RD LT				11



IDAHO TRANSPORTATION DEPARTMENT


Effective Date:
01/12/2016

MILEPOINT LOG - STATE HIGHWAY SYSTEM

Route: 0095 Record Type: All County: All Urban Area: All
 Maint. Dist.: All Foreman Area: All

---Intersecting---

Segment Code	Milepoint	Description of Milepoint	City Name	Segment Code	Milepoint	FA Route Number
US 95	Main Route	Ascending	Road	ITD District 3	Canyon County	
001540	53.054	LOCKER AVE RT & LT		009345	100	11
001540	53.518	CONNECTOR FROM US-20/26 LT		017755	0.07	11
001540	53.557	ANDERSON CORNER RD RT; JCT US-20/26 LT		002070	1.578	11
001540	53.592	CONNECTOR TO US-20/26 LT		017756	0	11
US 95	SH Connector	One-Way Forward	Road	ITD District 3	Canyon County	
017755	0	JCT US-20/26 RT & LT		002070	1.52	118
017755	0.07	JCT US-95 RT & LT		001540	53.518	118
017756	0	JCT US-95 RT & LT		001540	53.592	119
017756	0.03	JCT US-20/26 RT & LT		002070	1.55	119
US 95	Main Route	Ascending	Road	ITD District 3	Canyon County	
001540	53.592	CONNECTOR TO US-20/26 LT		017756	0	11
001540	54.048	>>> Leaving County Limits <<< Canyon				11
US 95	Main Route	Ascending	Road	ITD District 3	Payette County	
001540	54.048	>>> Entering County Limits <<< Payette				11
001540	54.057	BEVERLY AVE RT & LT		009340	100	11
001540	54.32	BEG PASSING LANE RT				11
001540	54.555	CLOVER WAY LT		009342	101.15	11
001540	54.692	END PASSING LANE RT				11
001540	55.075	DELMAR AVE LT		009524	100.907	11
001540	55.135	DELMAR AVE RT		009524	100.929	11
001540	56.005	AUTOMATIC TRAFFIC COUNTER STA #111	*			11
001540	56.229	ECHO AVE RT & LT		000399	101.378	11
001540	57.253	FAIRVIEW AVE RT & LT		009336	100.876	11
001540	57.53	BEG SLOW VEHICLE TURNOUT RT				11
001540	57.735	END SLOW VEHICLE TURNOUT RT				11
001540	58.287	GLENWAY AVE LT		003954	101.139	11
001540	58.297	GLENWAY AVE RT		003954	101.14	11
001540	59.11	ENTRANCE TO STOCKPILE SITE LT				11
001540	59.555	SW 3RD AVE RT & LT		009319	102.335	11
001540	60.07	SW 2ND AVE RT & LT		009311	101.452	11
001540	60.568	SW 1ST ST RT & LT				11
001540	60.573	BEG FARMERS DITCH	# 18090			11
001540	60.578	SW 1ST AVE LT				11
001540	60.773	JCT EB ON/OFF RAMPS IC# 3				11
001540	60.815	BEG I-84 OVERPASS IC# 3	# 18095			11
001540	60.822	CTR I-84 OVERPASS IC# 3	# 18095	001010	2.87	11
001540	60.874	END I-84 OVERPASS IC# 3				11
001540	60.922	JCT WB ON/OFF RAMPS IC# 3				11
001540	61.078	JCT US-30 RT		002040	21.53	11
001540	61.57	NW 1ST AVE RT & LT		009320	100.503	11
001540	61.6	ATR #168 -- NW 1ST AV				11
001540	62.086	NW 1ST 1/2 AVE RT				11
001540	62.57	NW 2ND AVE RT & LT		000400	101.191	11
001540	62.75	PENNSYLVANIA AVE RT		001541	62.88	11
001540	62.803	>>> Entering City Limits <<<	Fruitland			11
001540	62.833	>>> Leaving City Limits <<<	Fruitland			11
001540	63.051	>>> Entering City Limits <<<	Fruitland			11
001540	63.098	>>> Leaving City Limits <<<	Fruitland			11
001540	63.272	>>> Entering City Limits <<<	Fruitland			11
001540	63.34	WHITLEY DR & SW 8TH ST LT	Fruitland	009518	100.661	11
001540	63.4	WHITLEY DR & SW 7TH ST RT	Fruitland	009843	100	11
001540	63.51	WHITLEY DR & AYERS ST LT	Fruitland	009842	100.073	11
001540	63.609	>>> Leaving City Limits <<<	Fruitland			11
001540	63.61	WHITLEY DR & SW 4TH ST RT		009840	100	11
001540	63.68	WHITLEY DR & SW 3RD ST RT		001541	64.045	11
001540	63.73	WHITLEY DR & CONNECTOR FROM SW 3RD ST RT		009867	100	11



IDAHO TRANSPORTATION DEPARTMENT

Effective Date:
01/12/2016

MILEPOINT LOG - STATE HIGHWAY SYSTEM

Route: 0095 Record Type: All County: All Urban Area: All
 Maint. Dist.: All Foreman Area: All

---Intersecting---

Segment Code	Milepoint	Description of Milepoint	City Name	Segment Code	Milepoint	FA Route Number
US 95		Main Route				
		Ascending				
		Road				
						ITD District 3
						Payette County
001540	63.744	WHITLEY DR & SW 2ND ST RT				11
001540	63.8	MILEPOST EQUATION 63.800 BK = 64.000 AH	**			11
001540	64.034	WHITLEY DR & SW 1ST ST RT & LT		009333	100	11
001540	64.12	WHITNEY DR & NW 2ND ST N LT	Fruitland			11
001540	64.168	WHITLEY DR & ORCHARD PARK DR LT	Fruitland	009822	100.125	11
001540	64.192	WHITLEY DR & 3RD ST N RT	Fruitland	009825	100	11
001540	64.224	WHITLEY DR & NW 3RD ST RT & LT	Fruitland	009821	100.129	11
001540	64.281	WHITLEY DR & NW 4TH ST RT & LT	Fruitland	009820	100.192	11
001540	64.614	WHITLEY DR & NW 9TH ST RT	Fruitland	009515	100	11
001540	64.79	WHITLEY DR & NW 11TH ST LT	Fruitland	009903	100.125	11
001540	64.86	WHITLEY DR & NW 12TH ST LT	Fruitland	009904	100.128	11
001540	64.91	WHITLEY DR & NW 13TH ST LT	Fruitland	009905	100.139	11
001540	65.035	WHITLEY DR & NW 16TH ST RT & US-30 LT	Fruitland	002040	0.61	11
001540	65.065	CONNECTOR RD TO US-30 LT	Fruitland			11
001540	65.237	WHITLEY DR & VICTORIA DR LT	Fruitland	009806	100.191	11
001540	65.553	WHITLEY DR & NW 24TH ST RT & LT	Fruitland	009330	102.201	11
001540	65.883	BEG DIVIDED HWY	Fruitland			11
001540	65.993	CTR RR UNDERPASS	# 28540	Fruitland		11
001540	66.04	BEG 2011 REALIGNMENT	Fruitland			11
001540	66.04	BEG 2011 REALIGNMENT	Fruitland			11
001540	66.048	END DIVIDED HWY	Fruitland			11
001540	66.09	ALDEN RD RT	Fruitland	019339	100.004	11
001540	66.161	>>> Leaving City Limits <<<	Fruitland			11
001540	66.189	BEG PAYETTE RIVER BR	# 18110			11
001540	66.216	>>> Entering Urban Limits <<< Payette				11
001540	66.281	END PAYETTE RIVER BR	# 18110			11
001540	66.348	KILLEBREW DR RT		000392	100.004	11
001540	66.567	END 2011 REALIGNMENT/MPEQ		001540	66.574	11
001540	66.574	MPEQ 66.567 BK = 66.574 AH		001540	66.567	11
001540	66.658	CULVERT (OFF SYSTEM)				11
001540	66.74	ATR #167 -- KILLEBREW				11
001540	67	OVERHEAD UTILITY CROSSING				11
001540	67.142	MAIN ST LT		001542	0	11
001540	67.145	>>> Entering City Limits <<<	Payette			11
001540	67.188	>>> Leaving City Limits <<<	Payette			11
001540	67.206	>>> Entering City Limits <<<	Payette			11
001540	67.242	DESC US95 CONN TO MAIN ST LT	Payette			11
001540	67.355	16TH ST & NE 10TH AVE (STC 8843) RT & LT	Payette	007340	0.086	11
001540	67.394	BEG FORTY NINER SLOUGH	# 18115	Payette		11
001540	67.398	>>> Leaving City Limits <<<	Payette			11
001540	67.399	END FORTY NINER SLOUGH	# 18115			11
001540	67.599	>>> Entering City Limits <<<	Payette			11
001540	67.662	>>> Leaving City Limits <<<	Payette			11
001540	68.028	16TH ST & 6TH AVE S RT & LT		007260	4.724	11
001540	68.04	>>> Entering City Limits <<<	Payette			11
001540	68.29	16TH ST & 3RD AVE S RT & LT	Payette			11
001540	68.372	JCT SH-52 (2ND AVE S) RT & LT	Payette	002010	2.327	11
001540	68.447	16TH ST & 1ST AVE S RT & LT	Payette	000394	100.743	11
001540	68.523	16TH ST & CENTER AVE RT & LT	Payette	007360	0.661	11
001540	68.673	16TH ST & COUNTRY LANE LOOP RT & 2ND AVE N LT	Payette			11
001540	68.753	16TH ST & 3RD AVE N LT	Payette	001542	2.326	11
001540	69.017	16TH ST & 7TH AVE N RT & LT	Payette	007370	1.14	11
001540	69.034	>>> Leaving City Limits <<<	Payette			11
001540	69.329	16TH ST & BAKER AVE RT		009482	100	11
001540	69.516	16TH ST & NE 17TH AVE RT		009481	100	11
001540	70.015	16TH ST N & MISCELLANEOUS RD RT & RAILROAD LN LT		007290	1.167	11
001540	71.057	>>> Leaving Urban Limits <<< Payette				11
001540	71.07	NE 19TH AVE RT & LT		009501	100.094	11
001540	72.228	NE 21ST AVE RT & LT		009497	100.186	11
001540	72.334	SCOTCH PINES RD RT		009323	102.41	11



IDAHO TRANSPORTATION DEPARTMENT

Effective Date:
01/12/2016

MILEPOINT LOG - STATE HIGHWAY SYSTEM

Route: 0095

Record Type: All

County: All

Urban Area: All

Maint. Dist.: All

Foreman Area: All

---Intersecting---

Segment Code	Milepoint	Description of Milepoint	City Name	Segment Code	Milepoint	FA Route Number
US 95		Main Route Ascending	Road	ITD District 3		Payette County
001540	72.723	NE 23RD AVE RT & N RIVER RD LT		007280	4.189	11
001540	73.227	NE 25TH AVE RT		009496	100	11
001540	74.227	>>> Leaving County Limits <<< Payette				11
US 95		Main Route Ascending	Road	ITD District 3		Washington County
001540	74.227	>>> Entering County Limits <<< Washington				11
001540	74.503	COX RD RT				11
001540	75.249	CAHILL RD RT				11
001540	75.535	GLASCOCK RD RT				11
001540	76.375	OWENS RD RT				11
001540	76.995	CRYSTAL LANE RT & LT				11
001540	77.607	NEWSOME RD RT				11
001540	77.958	AUTOMATIC TRAFFIC COUNTER STA #44	*			11
001540	77.972	MACOMB RD LT				11
001540	78.856	SCHELOSKE RD RT & AIRPORT RD LT				11
001540	79.487	SUNNYSIDE RD RT & LT		019036	100.629	11
001540	79.69	DAY RD RT				11
001540	80.126	ROSS RD RT				11
001540	80.463	RIVER DOCK RD LT		007900	2.4	11
001540	81.014	BEG ROBERTSON SLOUGH BRIDGE # 18120				11
001540	81.031	COUPER RD RT		007890	0	11
001540	81.525	BEG WEISER RIVER BRIDGE # 18126				11
001540	81.545	>>> Entering City Limits <<<	Weiser			11
001540	81.581	>>> Entering Urban Limits <<< Weiser	Weiser			11
001540	81.587	>>> Leaving City Limits <<<	Weiser			11
001540	81.599	RR CROSSING #813392A				11
001540	81.618	>>> Entering City Limits <<<	Weiser			11
001540	81.667	EAST 7TH ST & EAST COMMERCIAL ST RT & LT	Weiser			11
001540	81.752	EAST 7TH ST & EAST MAIN ST RT & LT	Weiser			11
001541	81.752	E 7TH ST & E MAIN ST (US-95 SPUR) RT & LT	Weiser			11
001541	81.835	E 7TH ST & COURT ST RT & LT	Weiser			11
001541	81.911	E 7TH ST & E LIBERTY ST RT	Weiser			11
001541	81.995	E 7TH ST & E PARK ST RT & LT	Weiser	007860	0.505	11
001541	82.204	BEG MONROE CREEK BRIDGE # 18133	Weiser			11
001541	82.265	>>> Leaving City Limits <<<	Weiser			11
001541	82.51	E 7TH ST & APPLETON LN LT		028525	100.076	11
001541	82.648	BEG GALLOWAY CANAL BRIDGE # 18134				11
001541	82.758	E 7TH ST (US-95) & INDIANHEAD RD RT & LT		019057	100.932	11
001541	83.002	JCT NEW ALIGN BK & OLD ALIGN AH; MP EQ MARKER		001540	83.872	11
001540	83.872	MP EQ 83.002 BK = 83.872 AH		001541	83.872	11
001540	84.789	AUTOMATIC TRAFFIC COUNTER STA #144	*			11
001540	84.894	CHANDLER LANE RT				11
001540	85.52	BEG TURNOUT RT				11
001540	85.541	LANDFILL RD LT				11
001540	85.65	END TURNOUT RT				11
001540	86.248	GENTRY LN RT		010672	100	11
001540	86.544	CULVERT				11
001540	86.606	SEG CODE CHANGE 008641 AHEAD - 1990 REALIGNMENT		008641	86.606	11
008641	87.523	MILEPOST EQUATION 86.606 BK = 87.523 AH	**	001540	86.606	11
008641	88.267	CULVERT				11
008641	88.325	BEG MONROE CREEK BRIDGE # 18141				11
008641	88.383	BEG PASSING LANE RT				11
008641	88.488	CARR RD RT				11
008641	88.491	S END OF DEVIL'S ELBOW RD LT		011928	100	11
008641	89.111	CULVERT				11
008641	89.579	END PASSING LANE RT				11
008641	89.62	BEG TURNOUT RT				11
008641	89.66	END TURNOUT RT				11



IDAHO TRANSPORTATION DEPARTMENT

Effective Date:
01/12/2016

MILEPOINT LOG - STATE HIGHWAY SYSTEM

Route: 0095 Record Type: All County: All Urban Area: All
 Maint. Dist.: All Foreman Area: All

---Intersecting---

Segment Code	Milepoint	Description of Milepoint	City Name	Segment Code	Milepoint	FA Route Number
US 95		Main Route				
		Ascending				
		Road				
						ITD District 3
						Washington County
008641	90.252	N END OF DEVIL'S ELBOW RD LT		001540	90.211	11
008641	90.599	CULVERT				11
008641	90.886	CULVERT				11
008641	91.136	CULVERT				11
008641	91.176	SEG CODE CHANGE FROM 008641 TO 001540		001540	91.176	11
001540	91.176	SEG CODE CHANGE FROM 008641 TO 001540		008641	91.176	11
001540	91.438	HOOVER RD LT				11
001540	91.68	SOUTH END OF LOOP RD RT				11
001540	91.922	NORTH END OF LOOP RD RT				11
001540	92.08	BEG MANN CREEK CURVES REALIGNMENT				11
001540	92.08	BEG MANN CREEK CURVES REALIGNMENT				11
001540	92.185	HOOVER RD LT				11
001540	92.647	JACKSON RD RT				11
001540	93.505	STRIKER RD LT				11
001540	93.565	BEG MANN CREEK BRIDGE # 18146				11
001540	93.83	MANN CREEK RD RT		000532	109.286	11
001540	94.759	END MANN CREEK CURVES REALIGNMENT				11
001540	94.759	END MANN CREEK CURVES REALIGNMENT				11
001540	95.04	BEG PASSING LANE RT				11
001540	95.105	CONNECTOR TO UPPER MANN CREEK RD LT				11
001540	95.224	DEER CREEK RD LT		019017	100	11
001540	95.245	CULVERT (OFF SYSTEM)				11
001540	97.26	END PASSING LANE RT				11
001540	97.3	END TURNOUT RT				11
001540	97.71	STRIKER LN LT				11
001540	98.186	THOUSAND SPRINGS RD RT		019019	102.148	11
001540	100	BEG PASSING LANE LT				11
001540	100.97	ENTER MIDVALE HILL RA #10100 LT		000190	10	11
001540	101.17	OVERHEAD UTILITY CROSSING				11
001540	102.43	END PASSING LANE LT				11
001540	102.995	OVERHEAD UTILITY CROSSING				11
001540	103.09	SAGE CREEK RD RT & LT				11
001540	103.594	BEG SAGE CREEK BRIDGE # 18150				11
001540	104.108	DYMOKE LN RT & MIDVALE AIRPORT RD LT				11
001540	104.125	BEG DRY CREEK BRIDGE # 18155				11
001540	104.184	S WEISER ST RT				11
001540	104.549	>>> Entering City Limits <<<	Midvale			11
001540	104.685	OVERHEAD UTILITY CROSSING	Midvale			11
001540	104.801	RAILROAD ST & KEITHLEY CREEK RD LT	Midvale			11
001540	104.932	RAILROAD ST & BRIDGE ST RT (STC 3878) & LT	Midvale			11
001540	104.932	RAILROAD ST & BRIDGE ST RT (STC 3878) & LT	Midvale	007910	0	11
001540	105.021	RAILROAD ST & CANARY ST RT & LT	Midvale			11
001540	105.021	RAILROAD ST & CANARY ST RT & LT	Midvale	019086	100	11
001540	105.616	>>> Leaving City Limits <<<	Midvale			11
001540	106.531	BEG KEITHLY CREEK BRIDGE # 18161				11
001540	106.988	HAGUE RD LT				11
001540	108.605	SHOEPEG RD RT & LT		000545	102.507	11
001540	111.608	BEG TURNOUT RT				11
001540	111.66	END TURNOUT RT				11
001540	111.914	OLD US-95 RT				11
001540	112.299	TONEY LANE LT				11
001540	112.556	BEG PINE CREEK BRIDGE # 18165				11
001540	112.853	BEG SPRING CREEK BRIDGE # 18170				11
001540	112.94	SUPERIOR ST & SALUBRIA RD RT		000548	100	11
001540	112.977	>>> Entering City Limits <<<	Cambridge			11
001540	113.024	SUPERIOR ST & HALLER AVE RT & LT	Cambridge	033821	100.067	11
001540	113.208	SUPERIOR ST & WASHINGTON AVE RT & LT	Cambridge			11
001540	113.208	SUPERIOR ST & WASHINGTON AVE RT & LT	Cambridge	033823	100.069	11
001540	113.3	SUPERIOR ST & SH-71 (HOPPER AVE) LT	Cambridge	001980	28.79	11



IDAHO TRANSPORTATION DEPARTMENT

Effective Date:
01/12/2016

MILEPOINT LOG - STATE HIGHWAY SYSTEM

Route: 0095 Record Type: All County: All Urban Area: All
 Maint. Dist.: All Foreman Area: All

---Intersecting---

Segment Code	Milepoint	Description of Milepoint	City Name	Segment Code	Milepoint	FA Route Number
US 95		Main Route Ascending	Road	ITD District 3		Washington County
001540	113.393	SUPERIOR ST & CENTRAL BLVD RT & LT	Cambridge	038675	100	11
001540	113.393	SUPERIOR ST & CENTRAL BLVD RT & LT	Cambridge			11
001540	113.433	CENTRAL BLVD & COMMERCIAL ST RT & LT	Cambridge	033815	100.455	11
001540	113.464	RR CROSSING #813413R	Cambridge			11
001540	113.475	RR CROSSING #813413R	Cambridge			11
001540	113.487	CENTRAL BLVD (US-95) & RAILROAD ST RT	Cambridge	033814	100.46	11
001540	113.585	BEG RUSH CREEK BRIDGE # 18175	Cambridge			11
001540	113.592	>>> Leaving City Limits <<<	Cambridge			11
001540	113.77	BEG WEISER RIVER BRIDGE # 18180				11
001540	114.655	ENT ELECTRICAL SUBSTATION LT				11
001540	114.663	BURTON LN RT; BAIN RD LT		007930	14.078	11
001540	115.248	CULVERT				11
001540	115.662	FORT RD LT				11
001540	116.662	SCHLUBER RD LT				11
001540	117.661	GLADHART LN RT				11
001540	118.648	BEG THORN CREEK BRIDGE # 18185				11
001540	119.439	THOMASON LN RT				11
001540	121.198	>>> Leaving County Limits <<< Washington				11
US 95		Main Route Ascending	Road	ITD District 3		Adams County
001540	121.198	>>> Entering County Limits <<< Adams				11
001540	121.299	CULVERT				11
001540	121.46	BEG TURNOUT RT				11
001540	121.5	END TURNOUT RT				11
001540	121.685	BEG CREEK BRIDGE # 18195				11
001540	122.744	CULVERT				11
001540	123.868	W INDIAN VALLEY RD RT		003080	0	11
001540	126	INDIAN VALLEY RD RT		003070	3.687	11
001540	126.115	MESA				11
001540	126.849	BEG PASSING LANE RT				11
001540	127.305	KILBORN LN LT				11
001540	127.517	END PASSING LANE RT				11
001540	127.7	AUTOMATIC TRAFFIC COUNTER STA #135	*			11
001540	127.9	AUTOMATIC TRAFFIC COUNTER STA #88	*			11
001540	127.954	APPLE LN LT				11
001540	128.02	OVERHEAD UTILITY CROSSING				11
001540	128.358	BEG PASSING LANE LT				11
001540	128.885	END PASSING LANE LT				11
001540	129.325	GOODRICH RD LT		000569	112.028	11
001540	129.56	SHAW LN LT		000572	100.45	11
001540	129.732	BEG M FK WEISER RIVER BRIDGE # 18200				11
001540	129.87	MIDDLE FORK RD LT		000571	101.58	11
001540	130.02	MIDDLE FORK RD RT		003050	0	11
001540	130.11	BEG PASSING LANE RT				11
001540	130.72	END PASSING LANE RT				11
001540	130.93	MILEPOST EQUATION 130.930 BK = 131.820 AH	**			11
001540	132.428	OVERHEAD UTILITY CROSSING				11
001540	132.692	BEG COTTONWOOD CREEK BRIDGE # 18205				11
001540	132.761	BEG LITTLE COTTONWOOD CREEK # 18210				11
001540	133.076	COTTONWOOD RD RT		000573	100	11
001540	133.306	BEG LESTER CREEK BRIDGE # 18215				11
001540	133.415	BEG LESTER CR OVERFLOW # 18220				11
001540	133.454	JACKSON CREEK RD LT		000574	105.84	11
001540	134.64	ENTRANCE TO STOCKPILE SITE RT				11
001540	134.785	ENTRANCE TO CEMETERY RT				11
001540	135.009	CULVERT				11
001540	135.385	>>> Entering City Limits <<<	Council			11
001540	135.598	US-95 & CITY ST RT	Council	006331	100	11
001540	135.685	MICHIGAN & BLEEKER AVE LT	Council			11
001540	135.706	MICHIGAN & CALIFORNIA AVE RT	Council	006326	100	11



IDAHO TRANSPORTATION DEPARTMENT

Effective Date:
01/12/2016

MILEPOINT LOG - STATE HIGHWAY SYSTEM

Route: 0095 Record Type: All County: All Urban Area: All
 Maint. Dist.: All Foreman Area: All

---Intersecting---

Segment Code	Milepoint	Description of Milepoint	City Name	Segment Code	Milepoint	FA Route Number
US 95		Main Route Ascending Road ITD District 3 Adams County				
001540	135.752	MICHIGAN (US-95) & PARK AVE (ACE ALLEY) RT	Council	033985	100	11
001540	135.778	MICHIGAN & ILLINOIS AVE RT; MOSHER AVE LT	Council	003040	0	11
001540	135.849	ILLINOIS AVE & GALENA ST RT & LT	Council	006399	100.124	11
001540	135.915	ILLINOIS AVE & FAIRFIELD RT & LT	Council	033984	100.258	11
001540	135.984	ILLINOIS AVE & EXETER ST RT & LT	Council	006388	101.765	11
001540	136.054	ILLINOIS AVE & DARTMOUTH ST LT	Council	033994	100	11
001540	136.115	DARTMOUTH ST & LUCILE AVE LT	Council	033987	100.146	11
001540	136.175	DARTMOUTH ST & WHITELEY AVE RT & LT	Council			11
001540	136.175	DARTMOUTH ST & WHITELEY AVE RT & LT	Council	006305	100.358	11
001540	136.237	DARTMOUTH ST (US-95) & 1ST AVE RT & LT	Council	006309	100.143	11
001540	136.304	DARTMOUTH ST & 2ND AVE RT	Council	034000	100.073	11
001540	136.33	DARTMOUTH ST & LAWRENCE DR LT	Council	034001	100.073	11
001540	136.376	DARTMOUTH ST & 3RD AVE RT	Council	006311	100	11
001540	136.376	DARTMOUTH ST & 3RD AVE RT	Council			11
001540	136.413	DARTMOUTH ST & 4TH AVE LT	Council	006392	100.175	11
001540	136.415	>>> Leaving City Limits <<<	Council			11
001540	136.442	>>> Entering City Limits <<<	Council			11
001540	136.591	DARTMOUTH ST & 4TH AVE LT	Council	006261	100.266	11
001540	136.621	>>> Leaving City Limits <<<	Council			11
001540	136.644	DARTMOUTH ST & INDUSTRIAL LT		006393	100.25	11
001540	137.167	GALENA RD LT				11
001540	137.667	ORCHARD RD RT & LT		006394	100.458	11
001540	138.414	MILL CREEK RD RT				11
001540	138.523	BEG MILL CREEK # 18225				11
001540	138.665	COUNTY RD LT		027529	100.51	11
001540	139.171	LAPPIN LN RT		006398	100	11
001540	139.652	POVERTY FLATS RT		006419	100	11
001540	140.299	FRUITVALE GLENDALE RD LT		000576	100	11
001540	140.323	OVERHEAD UTILITY CROSSING				11
001540	140.353	CONN TO FRUITVALE GLENDALE RD LT				11
001540	140.38	AUTOMATIC TRAFFIC COUNTER STA #23 *				11
001540	142.92	BEG PASSING LANE RT				11
001540	143.12	END PASSING LANE RT				11
001540	145.09	BEG TURNOUT RT				11
001540	145.15	END TURNOUT RT				11
001540	145.595	EAST FORK RD RT				11
001540	145.799	BEG WEISER RIVER/RR BRIDGE # 18230				11
001540	145.89	BEG PASSING LANE RT				11
001540	145.897	FRUITVALE GLENDALE RD LT		000576	109.534	11
001540	146.15	END PASSING LANE RT				11
001540	146.965	BEG TURNOUT RT				11
001540	147	END TURNOUT RT				11
001540	148.945	ENTRANCE TO CAMPGROUND RT				11
001540	149.73	BEG TURNOUT RT				11
001540	149.78	END TURNOUT RT				11
001540	149.84	BEG TURNOUT RT				11
001540	149.92	END TURNOUT RT				11
001540	150.49	BEG PASSING LANE RT				11
001540	150.76	END PASSING LANE RT				11
001540	151.655	LEAVING PAYETTE NATIONAL FOREST (SIGN) RT				11
001540	152.568	LOST VALLEY RESERVOIR RD LT		000577	122.286	11
001540	152.926	STRAWBERRY RD RT				11
001540	153.459	TAMARACK (SIGN RT; UNINCORPORATED)				11
001540	154.04	BEG TURNOUT RT				11
001540	154.09	END TURNOUT RT				11
001540	154.095	BEG WEISER RIVER BRIDGE # 18235				11
001540	155.19	MISCELLANEOUS RD RT		027532	100	11
001540	155.565	BEG BRIDGE #18238				11
001540	155.574	PRICE VALLEY RD LT				11
001540	156.162	MEADOW DRIVE RD RT		027533	100	11



IDAHO TRANSPORTATION DEPARTMENT

Effective Date:
01/12/2016

MILEPOINT LOG - STATE HIGHWAY SYSTEM

Route: 0095

Record Type: All

County: All

Urban Area: All

Maint. Dist.: All

Foreman Area: All

---Intersecting---

Segment Code	Milepoint	Description of Milepoint	City Name	Segment Code	Milepoint	FA Route Number
US 95	Main Route	Ascending	Road	ITD District 3	Adams County	
001540	156.623	MUD CREEK RD LT				11
001540	157.133	COUNTY RD RT		031437	100	11
001540	157.47	BEG MUD CREEK BRIDGE # 18240				11
001540	157.562	LITTLE MUD CREEK RD LT				11
001540	157.617	OLD HIGHWAY LT		007451	100	11
001540	157.773	COUNTY RD RT		031438	100.47	11
001540	158.274	COUNTY RD RT		031439	100.564	11
001540	159.422	COUNTY RD RT		031437	102.436	11
001540	159.823	HOT SPRINGS RD (ALIAS TRANSFER SITE RD) LT		000587	100	11
001540	160.227	BEG LITTLE SALMON RIVER BRIDGE # 18245				11
001540	160.452	HUBBARD LN RT				11
001540	160.458	>>> Entering City Limits <<<	New Meadows			11
001540	160.46	S END RD RT	New Meadows			11
001540	160.64	VIRGINIA AVE & COMMERCIAL AVE RT & LT	New Meadows	031210	100.317	11
001540	160.64	VIRGINIA AVE & COMMERCIAL AVE RT & LT	New Meadows			11
001540	160.715	VIRGINIA AVE & MILLER AVE RT & LT	New Meadows			11
001540	160.794	VIRGINIA AVE (US-95) & HEIGHO AVE RT & LT	New Meadows	031211	100.314	11
001540	160.87	VIRGINIA AVE & CUNNINGHAM AVE RT & LT	New Meadows			11
001540	160.934	DESC US 95 CONN LT	New Meadows	001990	156.052	11
US 95	Main Route	Descending	Road	ITD District 3	Adams County	
001990	156.047	JCT SH 55 & US 95	New Meadows	016010	0	11
001990	156.047	JCT SH 55 & US 95	New Meadows	016010	0	27
001990	156.047	CONNECTOR TO/FROM US-95 RT	New Meadows	016010	0	27
001990	156.047	CONNECTOR TO/FROM US-95 RT	New Meadows	016010	0	11
001990	156.052	US-95 & US 95 DESC CONN LT	New Meadows	001540	160.934	11
US 95	Main Route	Ascending	Road	ITD District 3	Adams County	
016010	0	SH 55 RT & US 95 LT	New Meadows	001990	156.047	11
016010	0.03	DESC US 95 CONN LT/US 95 AH	New Meadows	001540	160.952	11
US 95	SH Connector	One-Way Reverse	Road	ITD District 3	Adams County	
001540	160.934	DESC US 95 CONN LT	New Meadows	001990	156.052	11
001540	160.952	DESC US 95 CONN & US 95 RT	New Meadows	016010	0.03	11
US 95	Main Route	Ascending	Road	ITD District 3	Adams County	
001540	160.952	DESC US 95 CONN & US 95 RT	New Meadows	016010	0.03	11
001540	160.988	NORRIS AVE & NORA ST RT & LT	New Meadows	037247	100.301	11
001540	161.054	NORRIS AVE (SH-55) & COLT ST LT	New Meadows	037248	100.302	11
001540	161.055	STATE SHED RD/MAINTENCE RT	New Meadows			11
001540	161.12	NORRIS AVE & TAYLOR ST	New Meadows			11
001540	161.12	NORRIS AVE & TAYLOR ST	New Meadows			11
001540	161.191	>>> Leaving City Limits <<<	New Meadows	000591	100	11
001540	161.593	BEG W FK GOOSE CREEK BRIDGE # 18250				11
001540	162.651	BEG E FK GOOSE CREEK BRIDGE # 18255				11
001540	163.3	BEG THREE MILE CREEK BRIDGE # 18258				11
001540	163.302	END THREE MILE CREEK BRIDGE # 18258				11
001540	163.354	45TH PARALLEL RD LT				11
001540	163.36	BEG TURNOUT RT				11
001540	163.41	END TURNOUT RT				11
001540	165.357	CIRCLE 'C' LN RT; ZIMS RD LT				11
001540	165.735	BEG SIX MILE CREEK BRIDGE # 18259				11
001540	165.741	END SIX MILE CREEK BRIDGE # 18259				11
001540	166.309	CULVERT				11
001540	168.001	CATTLE PASS				11
001540	169.985	BLACK BEAR RD RT		027523	100	11
001540	170.365	BLACK BEAR RD RT		027523	100.588	11
001540	170.726	>>> Leaving County Limits <<< Adams				11



IDAHO TRANSPORTATION DEPARTMENT

Effective Date:
01/12/2016

MILEPOINT LOG - STATE HIGHWAY SYSTEM

Route: 0095 Record Type: All County: All Urban Area: All
 Maint. Dist.: All Foreman Area: All

---Intersecting---

Segment Code	Milepoint	Description of Milepoint	City Name	Segment Code	Milepoint	FA Route Number
US 95	Main Route	Ascending	Road	ITD District 3	Idaho County	
001540	170.726	>>> Entering County Limits <<< Idaho				11
001540	170.8	BEG TURNOUT LT				11
001540	170.86	END TURNOUT LT				11
001540	171.17	BEG PASSING LANE LT				11
001540	171.278	CULVERT				11
001540	171.82	END PASSING LANE LT				11
001540	171.914	BEG LITTLE SALMON RIVER BRIDGE # 18260				11
001540	171.925	>>> Leaving County Limits <<< Idaho				11
US 95	Main Route	Ascending	Road	ITD District 3	Adams County	
001540	171.925	>>> Entering County Limits <<< Adams				11
001540	171.94	END LITTLE SALMON RIVER BRIDGE				11
001540	171.959	SMOKEY BOULDER RD LT		006361	103.338	11
001540	172.11	BEG TURNOUT RT				11
001540	172.149	END TURNOUT RT				11
001540	172.61	BEG TURNOUT RT				11
001540	172.666	END TURNOUT RT				11
001540	172.758	BEG TURNOUT LT				11
001540	172.824	END TURNOUT LT				11
001540	173.602	BEG TURNOUT RT				11
001540	173.63	END TURNOUT RT				11
001540	174.112	BEG LITTLE SALMON RIVER BRIDGE # 18265				11
001540	174.12	>>> Leaving County Limits <<< Adams				11
US 95	Main Route	Ascending	Road	ITD District 3	Idaho County	
001540	174.12	>>> Entering County Limits <<< Idaho				11
001540	174.125	END LITTLE SALMON RIVER BRIDGE				11
001540	174.71	BEG TURNOUT LT				11
001540	174.74	END TURNOUT LT				11
001540	175.95	CULVERT				11
001540	176.522	HAZARD CREEK RD (FR 287; SPORTMAN ACCESS) RT				11
001540	176.522	HAZARD CREEK RD (FR 287; SPORTMAN ACCESS) RT		013741	100	11
001540	176.554	BEG LITTLE SALMON RIVER BRIDGE # 18270				11
001540	176.577	>>> Leaving County Limits <<< Idaho				11
US 95	Main Route	Ascending	Road	ITD District 3	Adams County	
001540	176.577	>>> Entering County Limits <<< Adams				11
001540	176.598	END LITTLE SALMON RIVER BRIDGE				11
001540	176.97	BEG NEW ALIGNMENT/COUNTY ROAD LT				11
001540	176.97	BEG NEW ALIGNMENT/COUNTY ROAD LT				11
001540	177.018	BEG TRAIL CREEK BRIDGE # 18273				11
001540	177.565	ENT TO PICNIC AREA RT				11
001540	177.603	ENT TO PICNIC AREA RT				11
001540	178.329	BEG BOULDER CREEK BRIDGE # 18276				11
001540	178.467	MP EQ 178.467 BK = 178.503 AH				11
001540	178.503	END NEW ALIGNMENT 0.189 MI N OF BOULDER CR BR				11
001540	178.939	BEG NEW ALIGNMENT 0.625 MI N OF BOULDER CR BR				11
001540	179.048	ELK LAKE RD LT		001799	100	11
001540	179.1	ELK CREEK RD RT				11
001540	179.399	END NEW ALIGNMENT/CUMMINS WASTE SITE LT				11
001540	179.569	BEG NEW ALIGNMENT				11
001540	179.955	BEG FALL CREEK BRIDGE # 18281				11
001540	180.107	END NEW ALIGNMENT/RESIDENTIAL DRIVEWAYS RT & LT				11
001540	181.916	PINEHURST FRONTAGE RD RT				11
001540	182.167	US-95 & PINES RD RT				11
001540	182.397	BEG LITTLE SALMON RIVER BRIDGE # 18285				11
001540	182.415	>>> Leaving County Limits <<< Adams				11



IDAHO TRANSPORTATION DEPARTMENT


Effective Date:
01/12/2016

MILEPOINT LOG - STATE HIGHWAY SYSTEM

Route: 0095 Record Type: All County: All Urban Area: All
 Maint. Dist.: All Foreman Area: All

---Intersecting---

Segment Code	Milepoint	Description of Milepoint	City Name	Segment Code	Milepoint	FA Route Number
US 95		Main Route	Ascending	Road	ITD District 2	Idaho County
001540	182.415	>>> Entering County Limits <<< Idaho				11
001540	182.43	END LITTLE SALMON RIVER BRIDGE				11
001540	183.087	BEG RATTLESNAKE CREEK # 18290				11
001540	183.6	RAINBOW RD RT & LT				11
001540	183.935	WHITEBIRD RIDGE RD (43D) LT				11
001540	184.71	ENT ELECTRICAL SUBSTATION LT				11
001540	185.309	DENNY CREEK RD RT				11
001540	185.402	BEG LITTLE SALMON RIVER BRIDGE # 18295				11
001540	185.442	END LITTLE SALMON RIVER BRIDGE				11
001540	185.507	TOMATO RD LT				11
001540	185.99	RANNY RD LT				11
001540	186.041	BEG LITTLE SALMON RIVER BRIDGE # 18300				11
001540	186.079	END LITTLE SALMON RIVER BRIDGE				11
001540	186.21	POLLOCK RD (41D) RT & LT				11
001540	186.428	ENT QUARRY SITE ID-126 RT				11
001540	186.653	BEG HAT CREEK # 18305				11
001540	187.133	HAT CREEK SLIDE RT				11
001540	187.8	CULVERT				11
001540	188.783	SHEEP CREEK CULVERT				11
001540	188.79	BEG SHEEP CREEK RA #18900 LT		000172	10	11
001540	188.913	ATR #150 -- SHEEP CREEK RA				11
001540	188.915	END SHEEP CREEK RA LT/AUTO TRAF COUNTER #150 *		000172	10.12	11
001540	189.239	CATTLE CROSSING CMP				11
001540	189.775	CATTLE CROSSING CMP				11
001540	189.988	BEG LITTLE SALMON RIVER BRIDGE # 18310				11
001540	190.02	END LITTLE SALMON RIVER BRIDGE				11
001540	190.126	POLLOCK RD LT		001802	104.88	11
001540	191.073	RAPID RIVER RD (FS #2114 RD) LT		001803	102.687	11
001540	191.153	BEG RAPID RIVER BRIDGE # 18316				11
001540	191.169	END RAPID RIVER BRIDGE				11
001540	191.43	BEG TURNOUT LT				11
001540	191.48	END TURNOUT LT				11
001540	192.03	BEG TURNOUT RT				11
001540	192.09	END TURNOUT RT				11
001540	194.118	BEG SQUAW CREEK # 18320				11
001540	194.129	SQUAW CREEK RD (176) LT				11
001540	194.148	>>> Entering City Limits <<<	Riggins			11
001540	194.179	US-95 & CHUKAR LN RT	Riggins	037817	100	11
001540	194.436	US-95 & MISC RD LT	Riggins	037818	100.025	11
001540	194.481	US-95 & BIG SALMON RD RT	Riggins	037819	100	11
001540	194.645	MAIN SALMON RIVER RD (172A) RT	Riggins	001659	100	11
001540	194.645	MAIN SALMON RIVER RD (172A) RT	Riggins			11
001540	195.137	MARX ST & WELL ST RT	Riggins	037820	100	11
001540	195.262	MARX ST & SCHOOL ST LT	Riggins	037821	100.107	11
001540	195.374	MARX ST & BERGER ST RT	Riggins			11
001540	195.451	MAIN ST & LODGE ST LT	Riggins	037822	100.075	11
001540	195.589	MAIN ST & CHURCH LN LT	Riggins	037823	100.081	11
001540	195.621	MAIN ST & N CHURCH ST LT	Riggins	037824	100.053	11
001540	195.685	MAIN ST & N DIXON ST LT	Riggins	037825	100.039	11
001540	195.732	MAIN ST & ORCHARD LN LT	Riggins	037826	100.067	11
001540	196.015	MAIN ST & BORAH AVE RT	Riggins	037827	100	11
001540	196.071	MAIN ST & CEMETERY RD LT	Riggins	037833	100.353	11
001540	196.11	WILLIAMS DR RT	Riggins			11
001540	196.193	US-95 & SALMON DR RT	Riggins	037829	100.322	11
001540	196.232	>>> Leaving City Limits <<<	Riggins			11
001540	196.725	BEG RACE CREEK BRIDGE # 18325				11
001540	196.738	END RACE CREEK BRIDGE				11
001540	196.752	RACE CR RD (39E) LT				11
001540	197.335	BEG SALMON RIVER (GOFF) BRIDGE # 18331				11
001540	197.412	END SALMON RIVER (GOFF) BRIDGE				11



IDAHO TRANSPORTATION DEPARTMENT

Effective Date:
01/12/2016

MILEPOINT LOG - STATE HIGHWAY SYSTEM

Route: 0095

Record Type: All

County: All

Urban Area: All

Maint. Dist.: All

Foreman Area: All

---Intersecting---

Segment Code	Milepoint	Description of Milepoint	City Name	Segment Code	Milepoint	FA Route Number
US 95		Main Route				
		Ascending				
		Road				
			ITD District 2			
					Idaho County	
001540	197.45	PACIFIC (SIGN RT; UNINCORPORATED)				11
001540	197.51	BEG TURNOUT LT				11
001540	197.58	END TURNOUT LT				11
001540	198.755	LIGHTNING CREEK				11
001540	199.778	CHAIR CREEK				11
001540	200.55	BEG FIDDLE CREEK # 18335				11
001540	202.401	CULVERT				11
001540	203.698	AUTOMATIC TRAFFIC COUNTER STA #49 *				11
001540	204.054	CULVERT				11
001540	204.54	LUCILE (SIGN RT; UNINCORPORATED)				11
001540	204.593	LUCILE RD (47C/OLD US-95) LT				11
001540	204.87	LUCILE RD (47C/OLD US-95) LT				11
001540	205.56	BEG TURNOUT LT				11
001540	205.59	HISTORICAL SITES #174 & #175 LT				11
001540	205.64	END TURNOUT LT				11
001540	205.719	CATTLE CROSSING CMP				11
001540	205.93	ENTRANCE ITD MAINTENANCE YARD #22100 LT				11
001540	208.462	JOHN DAY CREEK RD (149) RT				11
001540	208.484	BEG JOHN DAY CREEK BRIDGE # 18340				11
001540	208.491	END JOHN DAY CREEK BRIDGE				11
001540	209.492	CATTLE CROSSING CMP				11
001540	209.75	BEG TURNOUT LT				11
001540	209.83	END TURNOUT LT				11
001540	210.095	CATTLE CROSSING CMP				11
001540	210.625	CATTLE CROSSING CMP				11
001540	211.17	BEG TURNOUT LT				11
001540	211.215	HISTORICAL SITE #313 LT				11
001540	211.24	END TURNOUT LT				11
001540	211.74	BEG TURNOUT LT				11
001540	211.84	END TURNOUT LT				11
001540	212.799	CATTLE CROSSING CMP				11
001540	213.69	SLATE CREEK RD (49J; OLD US-95) RT				11
001540	214.263	BEG SLATE CREEK BRIDGE # 18345				11
001540	214.286	END SLATE CREEK BRIDGE				11
001540	214.659	SLATE CREEK RD (49J; OLD US-95) RT				11
001540	214.855	RIVER ACCESS AREA LT				11
001540	215.48	ENTRANCE TO TRUCK SCALE (SATELLITE POE) LT				11
001540	215.6	ENTRANCE TO TRUCK SCALE (SATELLITE POE) LT				11
001540	215.67	MCKINZIE CREEK RD RT				11
001540	215.85	SPORTSMAN ACCESS RD LT				11
001540	215.975	BEG SALMON RIVER BRIDGE # 18350				11
001540	216.108	END SALMON RIVER BRIDGE				11
001540	216.164	SPORTSMAN ACCESS RD RT				11
001540	216.304	BEG SALMON RIVER BRIDGE # 18355				11
001540	216.452	END SALMON RIVER BRIDGE				11
001540	217.771	CULVERT				11
001540	218.067	SPORTSMAN ACCESS RD LT				11
001540	219.075	BEG SKOOKUMCHUCK CREEK BRIDGE # 18360				11
001540	219.09	END SKOOKUMCHUCK CREEK BRIDGE				11
001540	219.2	MILEPOST EQUATION 219.200 BK = 219.240 AH **				11
001540	219.4	SKOOKUMCHUCK RD RT		001704	100	11
001540	221.015	ROBIES RD RT				11
001540	221.022	BEG ROBIE CREEK BRIDGE # 18363				11
001540	221.025	END ROBIE CREEK BRIDGE # 18363				11
001540	222.157	OLD US-95 LT				11
001540	222.37	BEG PASSING LANE RT				11
001540	222.717	BANNER RIDGE RD RT				11
001540	223.077	CEMETERY RD LT				11
001540	223.27	END PASSING LANE RT				11
001540	223.59	OLD US-95 (TO WHITE BIRD) RT		001667	100	11



IDAHO TRANSPORTATION DEPARTMENT

Effective Date:
01/12/2016

MILEPOINT LOG - STATE HIGHWAY SYSTEM

Route: 0095 Record Type: All County: All Urban Area: All
 Maint. Dist.: All Foreman Area: All

---Intersecting---

Segment Code	Milepoint	Description of Milepoint	City Name	Segment Code	Milepoint	FA Route Number
US 95	Main Route	Ascending	Road	ITD District 2	Idaho County	
001540	223.658	BEG WHITE BIRD CREEK BRIDGE # 18365				11
001540	223.82	END WHITE BIRD CREEK BRIDGE				11
001540	223.96	BEG PASSING LANE RT				11
001540	223.99	ENTER VIEWPOINT RT				11
001540	224.06	EXIT VIEWPOINT RT				11
001540	224.665	BEG TRUCK ESCAPE RAMP LT				11
001540	224.8	ENTER VIEWPOINT RT				11
001540	224.907	EXIT VIEWPOINT RT				11
001540	225.897	ENTER VIEWPOINT RT				11
001540	225.957	EXIT VIEWPOINT RT				11
001540	227.009	ENTER NEZ PERCE NATIONAL HIST PARK RT				11
001540	227.109	EXIT NEZ PERCE NATIONAL HIST PARK RT				11
001540	227.255	BEG TRUCK ESCAPE RAMP LT				11
001540	228.418	ENTER VIEWPOINT RT				11
001540	228.492	EXIT VIEWPOINT RT				11
001540	229.05	ENTER VIEWPOINT RT				11
001540	229.125	EXIT VIEWPOINT RT				11
001540	229.64	BEG TRUCK ESCAPE RAMP LT				11
001540	229.982	OLD US-95 (SWITCHBACKS) RT		001668	112.339	11
001540	229.997	ENTER VIEWPOINT RT				11
001540	230.06	EXIT VIEWPOINT RT				11
001540	230.354	END PASSING LANE RT				11
001540	230.6	BEG TURNOUT RT				11
001540	230.65	END TURNOUT RT				11
001540	230.67	BEG TURNOUT LT				11
001540	230.75	END TURNOUT LT				11
001540	230.754	BEG PASSING LANE RT				11
001540	230.85	BEG TURNOUT RT				11
001540	230.93	HISTORICAL SITE #298 RT				11
001540	230.97	END TURNOUT RT				11
001540	230.976	OLD WHITE BIRD HILL RD (OLD US-95) RT		001823	100	11
001540	231.26	TOP OF WHITE BIRD HILL GRADE				11
001540	231.28	BEG PASSING LANE LT				11
001540	231.45	END PASSING LANE RT				11
001540	231.648	CATTLE CROSSING CMP				11
001540	231.67	END PASSING LANE LT				11
001540	233.57	BEG TURNOUT LT				11
001540	233.598	HISTORICAL SITE #100 LT				11
001540	233.6	END TURNOUT LT				11
001540	234.03	BEG TURNOUT LT				11
001540	234.31	END TURNOUT LT				11
001540	234.338	LAKE RD RT & LT		001821	101.194	11
001540	236.045	SHORT RD RT & LT				11
001540	236.221	CULVERT				11
001540	236.749	REHNER RD LT				11
001540	237.166	OLD WHITE BIRD HILL RD RT & LT				11
001540	237.492	3FT CMP				11
001540	238.159	TOLO LAKE RD RT & LT		001791	100	11
001540	238.765	CULVERT				11
001540	238.8	CASH LN LT				11
001540	239.02	FISH HATCHERY RD RT				11
001540	239.622	>>> Entering City Limits <<<	Grangeville			11
001540	239.637	US-95 & W SOUTH 1ST RT	Grangeville	034564	100	11
001540	239.751	JCT W/CONN TO SH-13 (MAIN ST) RT	Grangeville	016831	0	11

US 95 SH Connector One-Way Forward Road ITD District 2 Idaho County



IDAHO TRANSPORTATION DEPARTMENT

Effective Date:
01/12/2016

MILEPOINT LOG - STATE HIGHWAY SYSTEM

Route: 0095 Record Type: All County: All Urban Area: All
 Maint. Dist.: All Foreman Area: All

---Intersecting---

Segment Code	Milepoint	Description of Milepoint	City Name	Segment Code	Milepoint	FA Route Number
US 95		SH Connector One-Way Forward	Road	ITD District 2	Idaho County	
016831	0	JCT US-95 RT & LT	Grangeville	001540	239.751	110
016831	0.06	JCT SH-13 RT & LT	Grangeville	001960	0.03	110
016832	0	JCT SH-13 RT & LT	Grangeville	001960	0.03	111
016832	0.06	JCT US-95 RT & LT	Grangeville	001540	239.84	111
US 95		Main Route Ascending	Road	ITD District 2	Idaho County	
001540	239.782	JCT SH-13 RT	Grangeville	001960	0	11
001540	239.84	JCT W/CONN FROM SH-13 (MAIN ST) RT	Grangeville	016832	0.06	11
001540	240.257	US-95 & PINE ST RT	Grangeville	034555	100.354	11
001540	240.319	>>> Leaving City Limits <<<	Grangeville			11
001540	240.45	FLORENCE ST (TRUCK ROUTE BYPASS) RT				11
001540	241.08	4 FT CMP				11
001540	241.741	OLD SH-7 (STC 4749) RT		005730	0	11
001540	242.235	GRANGEVILLE CUT-OFF RD (JOHNSTON RD) LT				11
001540	242.752	ROCK PIT RD RT		001788	100	11
001540	243.805	POWERLINE RD RT & LT				11
001540	244.13	CANYON RD RT				11
001540	244.929	DENVER CEMETERY RD RT & LT				11
001540	246.035	LAKE RD RT & LT				11
001540	246.442	PRAIRIE RD RT				11
001540	246.742	FENN (SIGN RT; UNINCORPORATED)				11
001540	246.907	VOLLMACK ST RT				11
001540	246.95	SETTERWIN ST RT				11
001540	247.034	AUTOMATIC TRAFFIC COUNTER STA #39	*			11
001540	247.175	MARKET RD LT				11
001540	247.18	MARKET RD RT				11
001540	248.415	FENN RD LT				11
001540	248.425	FENN RD RT				11
001540	249.763	CAMAS RD LT				11
001540	249.774	CAMAS RD RT				11
001540	250.855	GULCH RD LT				11
001540	251.069	BEG CONCRETE HIGHWAY				11
001540	251.404	DENVER RD RT & LT		001713	101.009	11
001540	252.411	TWIN HOUSE RD RT & LT		002506	103.497	11
001540	252.453	BEG SHEBANG CREEK BRIDGE	# 18367			11
001540	252.459	END SHEBANG CREEK BRIDGE	# 18367			11
001540	252.795	AIRPORT RD RT		001544	252.751	11
001540	252.91	HISTORICAL SITE #38 RT				11
001540	254.078	>>> Entering City Limits <<<	Cottonwood			11
001540	254.3	BEG COTTONWOOD CREEK BRIDGE	#18369			11
001540	254.365	95B LT & EAST RD RT	Cottonwood	001544	254.82	11
001540	254.627	>>> Leaving City Limits <<<	Cottonwood			11
001540	254.885	>>> Entering City Limits <<<	Cottonwood			11
001540	255.183	>>> Leaving City Limits <<<	Cottonwood			11
001540	255.448	GREEN CREEK RD RT & JCT US-95B LT		001544	256.24	11
001540	255.585	POWER LINE RD RT				11
001540	256.634	CULVERT				11
001540	257.175	PIERCE RD LT				11
001540	257.519	>>> Entering Indian Reservation Limits <<< Nez Perce				11
001540	257.527	NEZ PERCE INDIAN RESERVATION BDRY (SIGN) RT				11
001540	258.207	JENTGES RD RT				11
001540	258.395	SUBSTATION RD LT				11
001540	258.5	BEG PASSING LANE RT				11
001540	258.565	SANDSPUR RD LT				11
001540	259.01	BEG PASSING LANE LT				11
001540	259.47	END PASSING LANE RT				11
001540	259.82	WINDY LOOP RD RT				11
001540	259.98	END PASSING LANE LT				11
001540	260.405	WINDY LOOP RD RT; CUMMINS RD LT				11



IDAHO TRANSPORTATION DEPARTMENT

Effective Date:
01/12/2016

MILEPOINT LOG - STATE HIGHWAY SYSTEM

Route: 0095 Record Type: All County: All Urban Area: All
 Maint. Dist.: All Foreman Area: All

---Intersecting---

Segment Code	Milepoint	Description of Milepoint	City Name	Segment Code	Milepoint	FA Route Number
US 95	Main Route	Ascending	Road	ITD District 2	Idaho County	
001540	261.587	END CONCRETE HIGHWAY				11
001540	261.588	MILEPOST EQUATION MARKER		008605	261.588	11
001540	261.588	>>> Leaving Indian Reservation Limits <<< Nez Perce				11
008605	263.825	MILEPOST EQUATION 261.588 BK = 263.825 AH **		001540	261.588	11
008605	264.59	MEADOW CREEK RD RT & LT		016000	0	11
008605	266.07	SWAMP RD RT & CEMETARY RD LT		016983	101.545	11
008605	267.31	OLD US-95 LT		001540	266.915	11
008605	267.437	BEG LAWYERS CREEK BRIDGE # 18386				11
008605	267.496	>>> Leaving County Limits <<< Idaho				11
US 95	Main Route	Ascending	Road	ITD District 2	Lewis County	
008605	267.496	>>> Entering County Limits <<< Lewis				11
008605	267.61	END LAWYERS CREEK BRIDGE				11
008605	268.59	BEG TURNOUT LT				11
008605	268.615	HISTORICAL SITE #163 LT				11
008605	268.64	END TURNOUT LT				11
008605	269.732	OLD US-95 RT & LT		001540	269.4	11
008605	269.925	CREEK BRIDGE # 18388				11
008605	270.11	RIGGER RD RT				11
008605	270.275	FISHER RD RT				11
008605	271.48	LAUER RD RT & LT				11
008605	271.97	BEG TURNOUT RT				11
008605	271.98	HISTORICAL SITE #331 RT				11
008605	272	END TURNOUT RT				11
008605	272.001	>>> Entering City Limits <<<	Craigmont			11
008605	272.09	BEG PASSING LANE RT	Craigmont			11
008605	272.19	JCT US-95B RT	Craigmont	001540	271.802	11
008605	272.26	RR CROSSING #910825U	Craigmont			11
008605	272.265	>>> Leaving City Limits <<<	Craigmont			11
008605	272.28	END PASSING LANE RT				11
008605	272.571	>>> Entering City Limits <<<	Craigmont			11
008605	272.71	DIVISION ST RT & TWO MILE RD LT	Craigmont			11
008605	272.77	>>> Leaving City Limits <<<	Craigmont			11
008605	273.52	JCT US-95B RT		001540	273.544	11
008605	273.572	CONNECTOR FROM US-95B RT				11
008605	273.661	CONN FROM US-95 BUS (CRAIGMONT) RT		026746	100.173	11
008605	273.735	WESTLAKE RD RT & LT		001540	273.735	11
001540	273.735	WESTLAKE RD RT & LT		008605	273.735	11
001540	274.973	CONCRETE BOX CULVERT				11
001540	275	COLD SPRING CANYON RD LT				11
001540	275.771	REUBENS RD RT; TALMAKS RD LT		006510	0	11
001540	276.237	WOODSIDE RD RT				11
001540	276.648	BENNER RD RT				11
001540	277.282	TRAUTMAN RD LT				11
001540	277.987	JCT US-95B LT (TO WINCHESTER)		001545	0	11
001540	278.102	OLD REUBENS RD RT		006520	0	11
001540	278.73	BEG TRUCK TURNOUT (BRAKE CHECK) RT				11
001540	278.83	END TRUCK TURNOUT (BRAKE CHECK) RT				11
001540	278.95	CATTLE CROSSING CMP				11
001540	279.144	BEHLER RD RT & LT				11
001540	279.18	CATTLE CROSSING CMP				11
001540	279.6	BEG LAPWAI CREEK BRIDGE # 33100				11
001540	279.601	JCT US-95B LT (FROM WINCHESTER)		001545	4.021	11
001540	279.67	AUTOMATIC TRAFFIC COUNTER STA #139 *				11
001540	279.85	BEG LAPWAI CREEK BRIDGE # 33105				11
001540	279.934	CULVERT CMP				11
001540	280.05	BEG LAPWAI CREEK BRIDGE # 33110				11
001540	280.48	BEG LAPWAI CREEK BRIDGE # 33115				11
001540	280.595	CULVERT CMP				11



IDAHO TRANSPORTATION DEPARTMENT

Effective Date:
01/12/2016

MILEPOINT LOG - STATE HIGHWAY SYSTEM

Route: 0095 Record Type: All County: All Urban Area: All
 Maint. Dist.: All Foreman Area: All

---Intersecting---

Segment Code	Milepoint	Description of Milepoint	City Name	Segment Code	Milepoint	FA Route Number
US 95	Main Route	Ascending	Road	ITD District 2	Lewis County	
001540	280.65	BEG LAPWAI CREEK BRIDGE	# 33120			11
001540	280.85	BEG LAPWAI CREEK BRIDGE	# 33125			11
001540	281.04	BEG LAPWAI CREEK BRIDGE	# 33130			11
001540	281.057	CULVERT CMP				11
001540	281.31	BEG LAPWAI CREEK BRIDGE	# 33135			11
001540	281.52	BEG LAPWAI CREEK BRIDGE	# 33140			11
001540	281.82	BEG LAPWAI CREEK BRIDGE	# 33145			11
001540	281.99	BEG TURNOUT RT				11
001540	282.02	END TURNOUT RT				11
001540	282.1	BEG PASSING LANE LT				11
001540	282.44	END PASSING LANE LT				11
001540	282.61	BEG LAPWAI CREEK BRIDGE	# 33150			11
001540	282.744	CULVERT CMP				11
001540	282.75	BEG LAPWAI CREEK BRIDGE	# 33155			11
001540	282.77	BEG TURNOUT RT				11
001540	282.85	END TURNOUT RT				11
001540	283.034	CTR RR UNDERPASS	# 29815			11
001540	283.135	BEG LAPWAI CREEK BRIDGE	# 33160			11
001540	283.23	BEG PASSING LANE LT				11
001540	283.48	END PASSING LANE LT				11
001540	283.795	CTR RR UNDERPASS	# 29820			11
001540	284.969	>>> Leaving County Limits <<< Lewis				11
US 95	Main Route	Ascending	Road	ITD District 2	Nez Perce County	
001540	284.969	>>> Entering County Limits <<< Nez Perce				11
001540	285.792	BEG ROCK CREEK BRIDGE	# 33165			11
001540	285.82	BEG TURNOUT LT				11
001540	285.84	HISTORICAL SITE #419 LT				11
001540	285.85	END TURNOUT LT				11
001540	286.129	BEG LAPWAI CREEK BRIDGE	# 18410			11
001540	286.79	BEG TURNOUT RT				11
001540	286.83	END TURNOUT RT				11
001540	287.258	BEG LAPWAI CREEK BRIDGE	# 18415			11
001540	287.606	BEG LAPWAI CREEK BRIDGE	# 18420			11
001540	287.801	BEG LAPWAI CREEK BRIDGE	# 18425			11
001540	288.132	BEG LAPWAI CREEK BRIDGE	# 18430			11
001540	288.48	BEG LAPWAI CREEK BRIDGE	# 18435			11
001540	289.214	BEG LAPWAI CREEK BRIDGE	# 18440			11
001540	289.33	BEG TURNOUT LT				11
001540	289.41	END TURNOUT LT				11
001540	289.945	MCDOWELL LN LT				11
001540	290.229	>>> Entering City Limits <<<	Culdesac			11
001540	290.236	WATSON ST RT	Culdesac			11
001540	290.316	>>> Leaving City Limits <<<	Culdesac			11
001540	290.353	>>> Entering City Limits <<<	Culdesac			11
001540	290.38	BEG PASSING LN LT	Culdesac			11
001540	290.48	>>> Leaving City Limits <<<	Culdesac			11
001540	290.703	>>> Entering City Limits <<<	Culdesac			11
001540	290.755	HIGHWAY ACCESS 1 RD RT & WINCHESTER GRD LT	Culdesac	008512	100	11
001540	290.988	>>> Leaving City Limits <<<	Culdesac			11
001540	291.06	END PASSING LN LT				11
001540	291.174	S MAIN ST RT		008529	100	11
001540	291.263	ZACHARY LN RT		030946	100	11
001540	292.015	CHAMBERS RD RT		002336	100	11
001540	293.08	BEG TURNOUT RT				11
001540	293.15	HISTORICAL SITE #349 RT				11
001540	293.156	LYLE GULCH RD RT; MISSION CREEK RD LT		006550	3.892	11
001540	293.19	END TURNOUT RT				11
001540	293.683	BEG MISSION CREEK BRIDGE	# 18446			11
001540	295.358	WHEAT LN LT				11



IDAHO TRANSPORTATION DEPARTMENT


Effective Date:
01/12/2016

MILEPOINT LOG - STATE HIGHWAY SYSTEM

Route: 0095 Record Type: All County: All Urban Area: All
 Maint. Dist.: All Foreman Area: All

---Intersecting---

Segment Code	Milepoint	Description of Milepoint	City Name	Segment Code	Milepoint	FA Route Number
US 95	Main Route	Ascending	Road	ITD District 2	Nez Perce County	
001540	295.442	HISTORICAL SITE #308 LT				11
001540	296.64	BEG TURNOUT RT				11
001540	296.68	END TURNOUT RT				11
001540	297.042	WEBB CUTOFF RD LT		006760	6	11
001540	297.26	BEG SWEETWATER CREEK BRIDGE # 18451				11
001540	297.273	WILD ROSE GRADE RD LT				11
001540	297.512	SWEETWATER ST RT				11
001540	298.788	>>> Entering City Limits <<<	Lapwai			11
001540	298.81	US-95 & AGENCY RD ACCESS RD LT	Lapwai	036703	100.042	11
001540	298.962	GARDEN GULCH RD RT	Lapwai	002339	100	11
001540	299.119	US-95 & AGENCY DR LT	Lapwai	036698	100.811	11
001540	299.418	>>> Leaving City Limits <<<	Lapwai			11
001540	299.424	US-95 & AGENCY ST LT		036714	100.159	11
001540	299.553	>>> Entering City Limits <<<	Lapwai			11
001540	299.56	US-95 & WILLOW AVE LT	Lapwai	036716	100.351	11
001540	299.622	US-95 & LOCUST AVE LT	Lapwai	036717	100.344	11
001540	299.747	BIRCH AVE LT	Lapwai	006720	11.611	11
001540	299.747	BIRCH AVE LT	Lapwai			11
001540	299.943	US-95 & MAIN ST LT	Lapwai	036704	101.168	11
001540	299.997	US-95 & ASH AVE LT	Lapwai	036731	100.313	11
001540	300.093	US-95 & HALFMOON LN LT	Lapwai	036735	100.05	11
001540	300.144	US-95 & ASPEN LN LT	Lapwai	036734	100.041	11
001540	300.205	FRONTAGE RD LT	Lapwai	002341	100	11
001540	300.379	>>> Leaving City Limits <<<	Lapwai			11
001540	300.556	TOM BEALL ROAD RT & LT				11
001540	300.575	HISTORICAL SITE #112 RT				11
001540	301.034	BEG LAPWAI CREEK BRIDGE # 18455				11
001540	301.261	OLD LAPWAI-SPALDING RD RT & LT				11
001540	301.5	RED DUCK RD RT				11
001540	302.463	BEG LAPWAI CREEK BRIDGE # 18460				11
001540	302.581	OVERPASS RD RT & THUNDER HILL RD LT		002353	100	11
001540	302.581	CONN TO SPALDING RD RT/492 RD LT		002842	103.076	11
001540	303.074	ENT NEZ PERCE NATIONAL HIST PARK RT				11
001540	303.334	SPALDING MILL RD RT		008548	100	11
001540	304.089	BEG CLEARWATER RIVER BRIDGE # 18465				11
001540	304.388	BEG US-12 ON RAMP IC# 304		001564	0	11
001540	304.494	BEG US-12 OVERPASS IC# 304 # 18470				11
001540	304.514	CTR US-12 OVERPASS IC# 304 # 18470		001910	10.648	11
001540	304.535	END US-12 OVERPASS IC# 304				11
001540	304.6	BEG DIVIDED HIGHWAY				11
001540	304.71	CULVERT				11
001540	304.711	END SB ON RAMP IC# 304				11
001540	304.715	END NB ON RAMP IC# 304		001565	0.32	11
001540	304.98	BEG EB OFF RAMP TO US-12 IC# 304		001910	10.13	11
001540	305.101	AUTOMATIC TRAFFIC COUNTER STA #6 *				11
001540	305.14	SPORTSMAN ACCESS LT				11
001540	306.755	HISTORICAL SITE #262 LT				11
001540	307.28	NEZ PERCE RD RT		009158	100.658	11
001540	307.76	NEZ PERCE INDIAN RESERVATION BOUNDARY				11
001540	307.76	>>> Leaving Indian Reservation Limits <<< Nez Perce				11
001540	307.849	NEZ PERCE RD RT & LT		009158	100.012	11
001540	307.89	BEG HATWAI CREEK BRIDGE # 18475				11
001540	308.323	HATWAI BYPASS RD RT		008558	100.697	11
001540	308.68	VALLEY RD RT		009157	100.01	11
001540	308.976	VISTA RD RT		008559	100.483	11
001540	309.433	HATWAI BYPASS RD RT		008559	100	11
001540	309.433	HATWAI BYPASS RD RT				11
001540	309.785	END SB OFF RAMP LEWISTON POE		000175	10.37	11
001540	309.793	BEG NB ON RAMP LEWISTION POE		000174	10	11
001540	310.105	>>> Entering Urban Limits <<< Lewiston				11



IDAHO TRANSPORTATION DEPARTMENT

Effective Date:
01/12/2016

MILEPOINT LOG - STATE HIGHWAY SYSTEM

Route: 0095 Record Type: All County: All Urban Area: All
 Maint. Dist.: All Foreman Area: All

---Intersecting---

Segment Code	Milepoint	Description of Milepoint	City Name	Segment Code	Milepoint	FA Route Number
US 95	Main Route	Ascending	Road	ITD District 2	Nez Perce County	
001540	310.116	END NB ON RAMP LEWISTON POE		000174	10.33	11
001540	310.14	BEG SB OFF RAMP LEWISTON POE		000175	10	11
001540	310.2	48TH ST RT				11
001540	310.31	FRONTAGE RD ACCESS RT				11
001540	310.803	>>> Entering City Limits <<<	Lewiston			11
001540	310.874	41ST ST N RT	Lewiston			11
001540	311.373	36TH ST N RT	Lewiston			11
001540	311.812	31ST ST N RT & LT	Lewiston	006790	2.326	11
001540	311.92	JCT US-12 (GORE PT) LT IC# 312	Lewiston	001901	3.29	11
US 95	Main Route	One-Way Forward	Road	ITD District 2	Nez Perce County	
001540	311.92	JCT US-12 (GORE PT) LT IC# 312	Lewiston	001901	3.29	11
001540	312.396	>>> Leaving City Limits <<<	Lewiston			11
001540	312.5	END NB ON RAMP IC# 312		001568	0.634	11
US 95	Main Route	One-Way Reverse	Road	ITD District 2	Nez Perce County	
001546	311.92	BEG ONE WAY SB COUPLER	Lewiston			11
001546	311.92	>>> Entering Urban Limits <<< Lewiston	Lewiston			11
001546	312.035	JCT ONE WAY COUPLER LT	Lewiston	001900	3.14	11
001546	312.219	BEG US-12 WBL OVERPASS IC# 312 # 10520	Lewiston			11
001546	312.24	CTR US-95 RAMP UP IC# 312 # 18805	Lewiston	001568	0.274	11
001546	312.24	CTR US-12 WBL OVERPASS IC# 312 # 10520	Lewiston	001901	3.085	11
001546	312.266	END US-12 WBL OVERPASS IC# 312	Lewiston			11
001546	312.673	END ONE WAY SB COUPLER		001569	0	11
US 95	Main Route	Ascending	Road	ITD District 2	Nez Perce County	
001540	312.5	END NB ON RAMP IC# 312		001568	0.634	11
001540	312.675	>>> Leaving Urban Limits <<< Lewiston				11
001540	313.114	BEG TRUCK ESCAPE RAMP #3 LT				11
001540	313.335	CATTLE CROSSING CMP				11
001540	313.801	BEG TRUCK ESCAPE RAMP #2 LT				11
001540	315.292	BEG TRUCK ESCAPE RAMP #1 LT				11
001540	315.802	TURNOUT VIEWPOINT LT				11
001540	316.634	HISTORICAL SITES #314 &L #176 LT				11
001540	317.421	FRONTAGE RD/SCENIC OVERLOOK LT				11
001540	317.679	END LEWISTON HILL POE SB LT		000177	10.275	11
001540	317.96	BEG LEWISTON HILL POE SB LT		000177	10	11
001540	318.017	FRONTAGE RD RT & LT				11
001540	318.327	ACCESS RD RT; SPIRAL HIGHWAY LT				11
001540	318.662	BEG US-95 WB OFF RAMP IC# 318		001570	0	11
001540	318.687	END US-95 EB ON RAMP IC# 318		001571	0.594	11
001540	319.064	BEG US-95 OFF RAMP OP IC# 318 # 18480				11
001540	319.088	CTR US-95 OFF RAMP OP IC# 318 # 18480		001570	0.43	11
001540	319.112	END US-95 OFF RAMP OP IC# 318				11
001540	319.605	JCT US-95 SPUR LT		001552	323.19	11
001540	319.88	MILEPOST EQUATION 319.880 BK = 323.190 AH **				11
001540	323.19	MILEPOST EQUATION MARKER				11
001540	323.22	>>> Entering County Limits <<< Nez Perce				11
001540	323.22	>>> Entering County Limits <<< Nez Perce				11
001540	323.3	BEG TURNOUT RT				11
001540	323.33	END TURNOUT RT				11
001540	323.36	SEGMENT CODE CHANGE/BEG DIVIDED HWY		001539	323.36	11
001539	323.36	BEG 4 LANE DIVIDED HWY/NEW US-95 ALIGNMENT		001540	323.36	11
001539	323.733	LEON RD LT		009001	99.97	11
001539	324.457	EVANS RD RT		005191	99.97	11
001539	326.567	MILEPOST EQUATION MARKER				11
001539	326.617	MILEPOST EQUATION 326.567 BK = 326.617 AH **				11
001539	327.826	SHIRROD RD RT		005194	99.987	11
001539	328.166	EVANS RD RT		005191	105.045	11



IDAHO TRANSPORTATION DEPARTMENT

Effective Date:
01/12/2016

MILEPOINT LOG - STATE HIGHWAY SYSTEM

Route: 0095 Record Type: All County: All Urban Area: All
 Maint. Dist.: All Foreman Area: All

---Intersecting---

Segment Code	Milepoint	Description of Milepoint	City Name	Segment Code	Milepoint	FA Route Number	
US 95	Main Route	Ascending	Road	ITD District 2	Nez Perce County		
001539	329.35	HILLSIDE RD LT		005178	103.557	11	
001539	329.481	COW CREEK BRIDGE NBL	# 18487			11	
001539	329.482	COW CREEK BRIDGE SBL	# 18486			11	
001539	329.624	AUTOMATIC TRAFFIC COUNTER STA #98	*			11	
001539	329.694	COW CREEK RD RT & LT		005188	105.346	11	
001539	329.894	>>> Leaving County Limits <<< Nez Perce				11	
US 95	Main Route	Ascending	Road	ITD District 2	Latah County		
001539	329.894	>>> Entering County Limits <<< Latah				11	
001539	330.354	US-95 SPUR/GENESSEE RD RT & UNIONTOWN RD LT		006330	0.02	11	
001539	330.407	US-95 CONNECTOR FROM US-95 SPUR RT		025440	10.065	11	
001539	331.359	NEYENS RD RT		005168	100.021	11	
001539	331.756	MISCELLANEOUS RD RT				11	
001539	332.37	BEG CALF CREEK	# 18496			11	
001539	332.372	BORGEN RD LT		005073	104.489	11	
001539	332.993	BEG CALF CREEK	# 18501			11	
001539	333.392	KLUSS RD LT		005174	102.589	11	
001539	334.05	BEG CALF CREEK	# 18506			11	
001539	334.16	SATHER RD RT & GRIESER RD LT		005176	103.075	11	
001539	334.669	HOVE RD RT		005186	100.021	11	
001539	336.332	OLD US-95 RT		006330	9.888	11	
001539	336.818	MARTINSON RD RT		005184	100.021	11	
001539	336.842	CULVERT (OFF-SYSTEM)				11	
001539	337.18	THORN CREEK RD LT		006340	4.731	11	
001539	337.668	END 4 LANE DIVIDED HIGHWAY		001540	337.668	11	
001540	337.668	END DIVIDED HWY/SEGMENT CODE CHANGE		001539	337.668	11	
001540	338.75	UTILITY CROSSING (OVERHEAD)				11	
001540	339.62	EID RD RT		002060	100	11	
001540	340.35	JACKSHA RD LT				11	
001540	341.009	ZEITLER RD RT				11	
001540	341.317	SNOW RD LT				11	
001540	341.823	>>> Entering Urban Limits <<< Moscow				11	
001540	342.322	CLYDE ROAD LT				11	
001540	342.49	BEG PASSING LN LT				11	
001540	342.695	HISTORICAL SITE #279 RT				11	
001540	342.801	CAMERON RD RT				11	
001540	342.89	END PASSING LN LT				11	
001540	342.933	CLYDE RD LT				11	
001540	343.4	AUTOMATIC TRAFFIC COUNTER STA #124	*			11	
001540	343.996	>>> Entering City Limits <<<	Moscow			11	
001540	344.004	BEG S FK PALOUSE RIVER BRIDGE	# 18511	Moscow		11	
001540	344.116	PALOUSE RIVER DR RT & LT	Moscow	006402	2.93	11	
001540	344.175	ATR #146 -- PALOUSE RIVER	Moscow			11	
001540	344.24	MAIN ST & 4TH RT & LT	Moscow			11	
001540	344.398	MAIN ST & LATHEN ST LT	Moscow			11	
001540	344.568	MAIN ST & STYNER AVE RT; LAUDER AVE LT	Moscow	006440	0.49	11	
001540	344.632	MAIN ST & TAYLOR AVE LT	Moscow			11	
001540	344.696	MAIN ST & HENLEY ST RT	Moscow	006430	1.78	11	
001540	344.767	MAIN ST & SWEET AVE LT; BEG COUPLETT AHEAD	Moscow	006416	344.767	11	
006416	344.767	BEG MOSCOW COUPLETT S CONNECTON/S MAIN ST AH	Moscow	001540	344.767	11	
006416	344.786	BEG PARADISE CREEK BRIDGE	# 18518	Moscow		11	
006416	344.885	S MAINT ST & SH-8 RT/US-95 LT/S WASHINGTON ST AH	Moscow	001870	2.331	11	
US 95	Main Route	One-Way Forward	Road	ITD District 2	Latah County		
006416	344.885	S MAINT ST & SH-8 RT/US-95 LT/S WASHINGTON ST AH	Moscow	001870	2.331	11	
006416	344.944	WASHINGTON ST & LEWIS ST RT & LT	Moscow			11	
006416	345.017	MILEPOST EQUATION 345.017 BK = 345.051 AH	**	Moscow	001553	345.051	11



IDAHO TRANSPORTATION DEPARTMENT

Effective Date:
01/12/2016

MILEPOINT LOG - STATE HIGHWAY SYSTEM

Route: 0095 Record Type: All County: All Urban Area: All
 Maint. Dist.: All Foreman Area: All

---Intersecting---

Segment Code	Milepoint	Description of Milepoint	City Name	Segment Code	Milepoint	FA Route Number
US 95	Main Route	One-Way Forward	Road	ITD District 2	Latah County	
001553	345.051	8TH ST & WASHINGTON ST RT	Moscow	006416	345.051	11
001553	345.137	WASHINGTON ST & 7TH ST RT & LT	Moscow			11
001553	345.196	WASHINGTON ST & 6TH ST RT & LT	Moscow	006310	0.066	11
001553	345.256	WASHINGTON ST & 5TH ST RT & LT	Moscow			11
001553	345.303	WASHINGTON ST & 4TH ST RT & LT	Moscow			11
001553	345.349	3RD ST RT & JCT SH-8 LT	Moscow	001870	1.917	11
001553	345.392	WASHINGTON ST & 2ND ST RT & LT	Moscow			11
001553	345.436	WASHINGTON ST & 1ST ST RT & LT	Moscow	006370	0.16	11
001553	345.56	MAIN ST (CONCRETE GORE PT) LT & AH	Moscow	001540	345.48	11
001540	345.48	MAIN ST & US-95 RT & AHEAD	Moscow	001553	345.56	11
001540	345.48	MAIN ST & 8TH ST RT & LT	Moscow	001553	344.987	11
001540	345.48	>>> Entering Urban Limits <<< Moscow	Moscow			11
001540	345.544	MAIN ST & 'C' ST RT & LT	Moscow	005659	10	11
US 95	Main Route	One-Way Reverse	Road	ITD District 2	Latah County	
005659	9.97	'C' ST & US-95 (SOUTH) RT & LT	Moscow			11
005659	10	'C' ST & US-95 (NORTH) ('MAIN ST') RT & LT	Moscow	001540	345.544	11
US 95	Main Route	One-Way Forward	Road	ITD District 2	Latah County	
001540	345.544	MAIN ST & 'C' ST RT & LT	Moscow	005659	10	11
001540	345.575	MAIN ST & JCT NEW ALIGNMENT LT	Moscow	006418	0.67	11
001540	345.575	>>> Leaving Urban Limits <<< Moscow	Moscow			11
001540	345.575	>>> Entering Urban Limits <<< Moscow	Moscow			11
US 95	Main Route	One-Way Reverse	Road	ITD District 2	Latah County	
006418	0.5	JACKSON ST & 'A' ST RT & LT	Moscow	001547	0.5	11
006418	0.57	JACKSON ST & JCT LT, N OF 'A' ST	Moscow	001547	0.57	11
006418	0.62	NEW ALIGNMENT & JCT 'C' ST CONNECTOR RT	Moscow			11
006418	0.67	NEW ALIGNMENT & MAIN ST RT & LT	Moscow	001540	345.575	11
001547	0.063	JACKSON ST & 8TH ST RT & COLLEGE ST LT	Moscow	001870	2.145	11
001547	0.07	RR CROSSING #807813V	Moscow			11
001547	0.075	RR CROSSING #066306N	Moscow			11
001547	0.126	JACKSON ST & 7TH ST RT	Moscow			11
001547	0.186	JACKSON ST & 6TH ST RT & LT	Moscow	006420	0.89	11
001547	0.301	JACKSON ST & 4TH ST RT	Moscow			11
001547	0.347	JACKSON ST & JCT SH-8 (3RD ST) RT & LT	Moscow	001870	1.797	11
001547	0.436	JACKSON ST & 1ST ST RT & LT	Moscow			11
001547	0.5	JACKSON ST & 'A' ST RT & LT	Moscow	006360	0.772	11
001870	2.145	S JACKSON ST (US-95) & COLLEGE ST RT & LT	Moscow	001547	0.063	11
001870	2.235	S JACKSON ST (US-95) & S MAIN ST LT & AH	Moscow	001540	344.912	11
001870	2.331	WASHINGTON ST (US-95) RT & LT	Moscow	006416	344.885	7744
001870	2.331	WASHINGTON ST (US-95) RT & LT	Moscow	006416	344.885	11
US 95	Main Route	Ascending	Road	ITD District 2	Latah County	
001540	345.575	>>> Entering Urban Limits <<< Moscow	Moscow			11
001540	345.575	MAIN ST & JCT NEW ALIGNMENT LT	Moscow	006418	0.67	11
001540	345.575	>>> Leaving Urban Limits <<< Moscow	Moscow			11
001540	345.618	MAIN ST & E 'D' ST RT & W 'D' ST LT	Moscow	006380	0.774	11
001540	345.718	MAIN ST & 'E' ST RT & LT	Moscow	006414	10.15	11
001540	345.798	MAIN ST & MORTON ST RT & LT	Moscow	005685	100	11
001540	345.868	MAIN ST & MCKINLEY RT	Moscow			11
001540	345.868	MAIN ST & MCKINLEY RT	Moscow	041392	100	11
001540	345.953	BRENT DRIVE LT	Moscow	005663	100	11
001540	346.082	BRENT DRIVE LT	Moscow	005663	100.201	11
001540	346.122	RODEO DR RT	Moscow	005048	99.651	11
001540	346.317	PINTAIL LN RT	Moscow	041381	100	11
001540	346.4	AUTOMATIC TRAFFIC COUNTER STA #126	*	Moscow		11
001540	346.6	>>> Leaving City Limits <<<	Moscow			11



IDAHO TRANSPORTATION DEPARTMENT


Effective Date:
01/12/2016

MILEPOINT LOG - STATE HIGHWAY SYSTEM

Route: 0095 Record Type: All County: All Urban Area: All
 Maint. Dist.: All Foreman Area: All

---Intersecting---

Segment Code	Milepoint	Description of Milepoint	City Name	Segment Code	Milepoint	FA Route Number
US 95	Main Route	Ascending	Road	ITD District 2	Latah County	
001540	347.558	FOOTHILL RD RT		005044	100	11
001540	347.9	MIX RD LT		006405	13.159	11
001540	348.071	>>> Leaving Urban Limits <<< Moscow				11
001540	348.318	ESTES RD LT				11
001540	349.401	HAWLEY RD LT				11
001540	349.755	BRITON RD LT				11
001540	349.863	LEWIS RD RT		005029	100	11
001540	350.08	BEG TURNOUT RT				11
001540	350.14	END TURNOUT RT				11
001540	350.62	HIDE-AWAY HILLS RD LT				11
001540	350.81	BEG PASSING LN LT				11
001540	350.908	BORDER LN LT				11
001540	351.13	ENTER REST AREA RT				11
001540	351.315	EXIT REST AREA RT				11
001540	351.73	SMITH RD LT				11
001540	352	END PASSING LN LT				11
001540	352.8	TRESTLE RD LT		005016	100.492	11
001540	352.855	BEG FOUR MILE CREEK BRIDGE # 18520				11
001540	353.144	VIOLA RD RT & LT		005015	100.571	11
001540	353.599	FOUR MILE RD RT		002066	100	11
001540	354.634	JCT SH-66 LT		002530	0.992	11
001540	355.14	OVERHEAD UTILITY CROSSING				11
001540	355.93	POTTER RD LT				11
001540	355.94	BEG PASSING LN LT				11
001540	356.438	CHANEY RD RT				11
001540	357.015	WEST COVE RD LT				11
001540	357.03	END PASSING LN LT				11
001540	357.099	CHANEY & RUDD RD RT				11
001540	357.495	BEG CREEK # 18525				11
001540	357.897	WALKER & RUDD RD RT ; RIVER RD LT				11
001540	358.811	MCBRIDE RD RT		002069	107.74	11
001540	359.62	BEG PASSING LN LT				11
001540	360.14	END PASSING LN LT				11
001540	360.17	EAST COVE RD RT				11
001540	360.285	BEG PALOUSE RIVER BRIDGE # 18531				11
001540	360.46	BEG RR BRIDGE # 18535				11
001540	360.554	JCT SH-6 LT		001840	104.42	11
001540	361.28	BEG DEEP CR OVERFLOW CHANNEL BR # 18540				11
001540	361.48	MECKEL RD LT				11
001540	361.541	BEG DEEP CREEK BRIDGE # 18545				11
001540	361.68	CONNECTOR TO SH-6 RT		025521	100	11
US 95	SH Connector	Ascending	Road	ITD District 2	Latah County	
025521	100	BEG CONN FROM US-95 TO SH-6		001540	361.68	11
025521	100.075	END CONN FROM US-95 TO SH-6		001850	0.05	11
US 95	Main Route	Ascending	Road	ITD District 2	Latah County	
001540	361.68	CONNECTOR TO SH-6 RT		025521	100	11
001540	361.724	JCT SH-6 RT		001850	0	11
001540	362.792	BEG E FORK DEEP CREEK BRIDGE # 18547				11
001540	362.88	BOLLER RD RT				11
001540	362.892	SCOVILLE RD LT				11
001540	363.88	E FREEZE RD RT & W FREEZE RD LT		002125	102.884	11
001540	363.889	AUTOMATIC TRAFFIC COUNTER STA #15	*			11
001540	366.236	BEPLATE RD RT & LT		002173	103.653	11
001540	366.266	ELECTRICAL SUB-STATION				11
001540	366.369	UTILITY CROSSING (OVERHEAD)				11
001540	366.45	MOUNTAIN HOME RD RT & S BRINCKEN RD LT		002175	100.717	11
001540	367.063	CULVERT				11



IDAHO TRANSPORTATION DEPARTMENT

Effective Date:
01/12/2016

MILEPOINT LOG - STATE HIGHWAY SYSTEM

Route: 0095

Record Type: All

County: All

Urban Area: All

Maint. Dist.: All

Foreman Area: All

---Intersecting---

Segment Code	Milepoint	Description of Milepoint	City Name	Segment Code	Milepoint	FA Route Number
US 95	Main Route	Ascending	Road	ITD District 2	Latah County	
001540	368.309	CULVERT				11
001540	368.338	BROWNS LN RT				11
001540	368.473	CULVERT				11
001540	369.262	CULVERT				11
001540	369.339	CARSCALLEN RD RT				11
001540	369.442	CULVERT				11
001540	369.468	DEEP CREEK RD LT				11
001540	370.52	ENT MINERAL MOUNTAIN RA #37100 LT		000166	10	11
001540	370.605	ENT MINERAL MOUNTAIN RA LT		000166	10.1	11
001540	371.302	BEGIN NEW ALIGNMENT				11
001540	371.302	BEGIN NEW ALIGNMENT				11
US 95	Main Route	Ascending	Road	ITD District 1	Latah County	
001540	371.671	TOP OF MARSH HILL GRADE				11
001540	371.689	>>> Leaving County Limits <<< Latah				11
US 95	Main Route	Ascending	Road	ITD District 1	Benewah County	
001540	371.689	>>> Entering County Limits <<< Benewah				11
001540	371.691	COEUR D'ALENE INDIAN RES BDRY (SIGN) RT				11
001540	371.691	>>> Entering Indian Reservation Limits <<< Coeur D'Alene				11
001540	371.733	SKY LINE DRIVE (TO MCCROSKEY STATE PARK) LT				11
001540	372.853	MILEPOINT EQUATION MARKER				11
001540	372.929	MP EQ 372.853 BK = 372.929 AH				11
001540	372.94	TURN OUT RIGHT				11
001540	373.19	BEG SMITH CREEK	# 18550			11
001540	373.27	MISC LOCAL RD RT		012520	100	11
001540	373.96	BEG CREEK	# 18555			11
001540	374.159	BREMNER RD RT		012518	100	11
001540	374.28	ENT ELECTRICAL SUBSTATION RT				11
001540	375.07	BEG MINERAL CREEK	# 18560			11
001540	375.543	SANDERS RD (STC 5703) RT		003400	0	11
001540	377.133	MARTIN RD LT		012481	100.521	11
001540	378.05	BEG E FK SHEEP CREEK	# 18565			11
001540	378.751	ENT STOCKPILE SITE RT; SHEEP CREEK RD LT		012480	101.509	11
001540	379.363	CULVERT (OFF SYSTEM)				11
001540	380.09	OLD SHEEP CR RD LT		012478	102.628	11
001540	380.09	BEG SHEEP CREEK BRIDGE	# 18570	012478	102.628	11
001540	381.041	DESMET RD LT		012473	106.452	11
001540	381.041	DESMET RD LT		012473	106.473	11
001540	381.084	BEG HANGMAN CREEK BRIDGE	# 18575			11
001540	381.121	OLD SANDERS RD RT				11
001540	381.126	JOHNSON RD RT				11
001540	381.15	HISTORICAL SITE #248				11
001540	381.639	BEG HANGMAN CREEK	# 18580			11
001540	381.778	FOUR CORNERS RD RT		012510	100	11
001540	381.943	>>> Entering City Limits <<<	Tensed			11
001540	381.956	US-95 & 1ST ST RT	Tensed	038367	100	11
001540	382.06	2ND ST RT/3RD ST LT	Tensed	038365	100.087	11
001540	382.088	'D' ST RT	Tensed	038368	100	11
001540	382.114	US-95 & 3RD ST LT	Tensed	038364	100.027	11
001540	382.13	US-95 & 3RD ST LT	Tensed	038363	100.203	11
001540	382.154	3RD ST RT & LT	Tensed			11
001540	382.154	3RD ST RT & LT	Tensed	012502	100.226	11
001540	382.194	'C' ST RT	Tensed	038369	100	11
001540	382.251	'B' ST RT	Tensed	038370	100	11
001540	382.431	US-95 & 6TH ST LT	Tensed	038371	100.241	11
001540	382.442	>>> Leaving City Limits <<<	Tensed			11
001540	382.45	HANGMAN CREEK RD LT		000622	107.242	11
001540	382.45	HANGMAN CREEK RD LT		000622	107.26	11



IDAHO TRANSPORTATION DEPARTMENT


Effective Date:
01/12/2016

MILEPOINT LOG - STATE HIGHWAY SYSTEM

Route: 0095 Record Type: All County: All Urban Area: All
 Maint. Dist.: All Foreman Area: All

---Intersecting---

Segment Code	Milepoint	Description of Milepoint	City Name	Segment Code	Milepoint	FA Route Number
US 95		Main Route				
		Ascending	Road			
			ITD District 1			Benewah County
001540	382.45	HANGMAN CREEK CUTOFF RD LT		000622	107.255	11
001540	382.564	CULVERT (CREEK)				11
001540	383.171	CULVERT (CREEK)				11
001540	383.902	CULVERT (OFF SYSTEM)				11
001540	384.877	CULVERT (OFF SYSTEM)				11
001540	386.183	BEG LOLO CREEK	# 18585			11
001540	386.304	BENEWAH CREEK RD (STC 5705) RT; HANSEN RD LT		012468	104.777	11
001540	386.304	BENEWAH CREEK RD (STC 5705) RT; HANSEN RD LT		003390	0	11
001540	386.408	CULVERT (CREEK)				11
001540	387.137	CULVERT (CREEK)				11
001540	387.502	JCT SH-60 LT		001830	5.51	11
001540	388.115	CULVERT (OFF SYSTEM)				11
001540	388.372	WINDFALL PASS RD RT		012500	100	11
001540	388.588	BEG MOCTILEME CREEK	# 18590			11
001540	388.62	MISC LOCAL RD RT		012498	100	11
001540	389.006	BEG MOCTILEME CREEK	# 18595			11
001540	389.127	MISCELLANEOUS RD RT & LT				11
001540	389.49	REST AREA/ROADSIDE PARK (UNIMPROVED) LT				11
001540	389.63	REST AREA/ROADSIDE PARK (UNIMPROVED) LT				11
001540	389.94	MINALOOSA VALLEY RD (OLD US-95) RT		012493	100	11
001540	390.26	BEG PASSING LANE RT (ASCENDING)				11
001540	390.735	MISCELLANEOUS RD LT				11
001540	390.828	MISCELLANEOUS RD LT				11
001540	391.39	MISC LOCAL RD LT/DEAD END RT				11
001540	391.43	END PASSING LANE RT (ASCENDING)				11
001540	391.461	MISCELLANEOUS RD RT				11
001540	392.27	MISCELLANEOUS RD RT & LT				11
001540	392.48	MISCELLANEOUS RD RT				11
001540	392.7	BEG PASSING LANE LT (DESCENDING)				11
001540	392.72	LOVELL VALLEY RD LT		000626	108.149	11
001540	392.72	LOVELL VALLEY RD LT		000626	108.18	11
001540	392.825	TOP OF WATT HILL GRADE (NO SIGN)				11
001540	393.147	JOHNSTON RD RT		012630	100.858	11
001540	393.147	JOHNSTON RD RT		012630	100	11
001540	393.35	BEG RR BRIDGE	# 18600			11
001540	393.375	CTR RR BRIDGE	# 18600			11
001540	393.39	END RR BRIDGE				11
001540	393.578	MISC LOCAL RD LT/DRIVEWAY RT				11
001540	393.65	WEATHER INFO (TUNE RADIO) SIGN RT				11
001540	393.772	UNDERPASS RD RT				11
001540	393.79	END PASSING LANE LT (DESCENDING)				11
001540	394.44	BEG PLUMMER CREEK BRIDGE	# 18602			11
001540	394.513	UNDERPASS RD (OLD US-95) RT		007427	101.27	11
001540	394.513	UNDERPASS RD (OLD US-95) RT		007427	101.256	11
001540	394.733	>>> Entering City Limits <<<	Plummer			11
001540	394.805	AGENCY RD RT & LT	Plummer	000631	106.14	11
001540	394.805	AGENCY RD RT & LT	Plummer	000631	106.133	11
001540	395.05	BEG PLUMMER CREEK BRIDGE	# 18603	Plummer		11
001540	395.27	BEG CHATCOLET CREEK BRIDGE	# 18604	Plummer		11
001540	395.347	SELTICE AVE RT		Plummer	037643	100
001540	395.39	RR CROSSING #844899F		Plummer		11
001540	395.45	MILEPOST EQUATION 395.450 BK = 395.730 AH **		Plummer		11
001540	395.45	'E' ST RT & LT		Plummer	037644	100.346
001540	395.73	MILEPOST EQUATION MARKER		Plummer		11
001540	395.802	'D' ST RT & LT		Plummer	012482	99.487
001540	395.877	JCT SH-5 ('C' ST) RT; 'C' ST LT		Plummer	003380	108.974
001540	395.877	JCT SH-5 ('C' ST) RT; 'C' ST LT		Plummer	001820	0
001540	395.948	'B' ST RT & LT		Plummer	037646	100.2
001540	396.016	'A' ST RT & LT		Plummer		11
001540	396.016	'A' ST RT & LT		Plummer	037648	100.34



IDAHO TRANSPORTATION DEPARTMENT

Effective Date:
01/12/2016

MILEPOINT LOG - STATE HIGHWAY SYSTEM

Route: 0095 Record Type: All County: All Urban Area: All
 Maint. Dist.: All Foreman Area: All

---Intersecting---

Segment Code	Milepoint	Description of Milepoint	City Name	Segment Code	Milepoint	FA Route Number
US 95	Main Route	Ascending	Road	ITD District 1	Benewah County	
001540	396.018	>>> Leaving City Limits <<<	Plummer			11
001540	396.057	>>> Entering City Limits <<<	Plummer			11
001540	396.2	CTR PLUMMER PEDESTRIAN UP # 33495	Plummer			11
001540	396.291	ANNE ANTELOPE RD/ITD MAINT YARD #12500 LT	Plummer	037660	100.475	11
001540	396.298	ELECTRICAL SUBSTATION RT	Plummer			11
001540	396.374	>>> Leaving City Limits <<<	Plummer			11
001540	396.39	UTILITY XING (OVERHEAD POWER LINES)				11
001540	397.331	TELEPHONE SUBSTATION RT				11
001540	397.41	CULVERT (OFF SYSTEM)				11
001540	398.055	COUNTY LINE RD LT		012453	103.529	11
001540	398.063	>>> Leaving County Limits <<< Benewah				11
US 95	Main Route	Ascending	Road	ITD District 1	Kootenai County	
001540	398.063	>>> Entering County Limits <<< Kootenai				11
001540	398.563	W LOUIE RD RT				11
001540	398.752	BEG ROCK CREEK # 18605				11
001540	398.998	OVERHEAD UTILITY CROSSING (TELEPHONE)				11
001540	399.015	OVERHEAD UTILITY CROSSING (POWER LINES)				11
001540	399.109	W SUNNY SLOPES RD RT		007355	100	11
001540	399.123	MISCELLANEOUS RD LT				11
001540	399.262	MISCELLANEOUS RD RT				11
001540	399.477	END SLOW VEHICLE TURNOUT (DESCENDING)				11
001540	399.626	BEG SLOW VEHICLE TURNOUT (DESCENDING)				11
001540	400.17	W CONKLING RD RT		003410	0	11
001540	400.42	MISCELLANEOUS RD LT				11
001540	400.882	MISCELLANEOUS RD RT				11
001540	401.498	MISCELLANEOUS RD LT				11
001540	401.552	BEG 2015 REALIGNMENT				11
001540	401.552	BEG 2015 REALIGNMENT				11
001540	401.785	END 2015 REALIGNMENT				11
001540	401.785	END 2015 REALIGNMENT				11
001540	401.954	>>> Entering City Limits <<<	Worley			11
001540	401.962	'F' ST & CAVE BAY RD (STC 5721) RT & 1ST ST LT	Worley	006090	0	11
001540	402.042	'F' ST & S 2ND ST RT & LT	Worley	038655	100.415	11
001540	402.123	'F' ST & S 3RD ST RT & LT	Worley	038654	100.406	11
001540	402.205	F ST & S 4TH ST RT/S CHATCOLET RD LT/DIV HWY AH	Worley	001539	403.6	11
001539	403.6	BEG DIVIDED US-95		001540	402.205	11
001539	404.068	END 2015 REALIGNMENT				11
001539	404.068	END 2015 REALIGNMENT				11
001539	404.114	BEG S FORK ROCK CREEK # 18612				11
001539	404.416	MOZART RD (OLD US-95) RT		001540	402.977	11
001539	404.664	AGRICULTURAL ACCESS RT & LT				11
001539	405.023	AGRICULTURAL ACCESS RT				11
001539	405.11	AGRICULTURAL ACCESS LT				11
001539	405.572	AGRICULTURAL ACCESS RT				11
001539	405.643	AGRICULTURAL ACCESS LT				11
001539	406.727	BEG NB OFF RAMP RT		025515	10	11
001539	406.787	END SB ON RAMP LT		025512	10.516	11
001539	407.185	CTR US-95 UP OF SH-58				11
001539	407.284	BEG SB OFF RAMP LT		025513	10.473	11
001539	407.286	BEG SB N FORK ROCK CREEK BRIDGE # 33505				11
001539	407.287	BEG NB N FORK ROCK CREEK BRIDGE # 33500				11
001539	407.292	END NB ON RAMP RT		025514	10.461	11
001539	407.36	END SB BRIDGE # 33505				11
001539	407.361	END NB BRIDGE # 33500				11
001539	408.115	END NEW US-95 ALIGNMENT				11
001539	408.185	END DIVIDED HWY				11
001539	408.385	BEG DIVIDED HWY				11
001539	409.37	BEG RR OP NBL # 33510				11



IDAHO TRANSPORTATION DEPARTMENT

Effective Date:
01/12/2016

MILEPOINT LOG - STATE HIGHWAY SYSTEM

Route: 0095 Record Type: All County: All Urban Area: All
 Maint. Dist.: All Foreman Area: All

---Intersecting---

Segment Code	Milepoint	Description of Milepoint	City Name	Segment Code	Milepoint	FA Route Number
US 95	Main Route	Ascending	Road	ITD District 1	Kootenai County	
001539	409.379	BEG RR OP SBL	# 33515			11
001539	409.412	END RR OP NBL	# 33510			11
001539	409.42	END RR OP SBL	# 33515			11
001539	410.296	SETTERS RD LT		023136	101.821	11
001539	411.604	BEG NESS RD OP BRIDGE NBL	# 33550			11
001539	411.605	BEG NESS RD OP BRIDGE SBL	# 33555			11
001539	411.753	END NESS RD OP BRIDGE NBL	# 33550			11
001539	411.754	END NESS RD OP BRIDGE SBL	# 33555			11
001539	412.976	END STAGE 2 US-95 REALIGN (SETTERS TO BELLGROVE)				11
001539	413.531	SUN-UP BAY RD RT		030898	99.979	11
001539	413.978	W ELDER RD LT		001974	104.364	11
001539	414.591	FINNEBOT RD RT & LT		023144	101.445	11
001539	415.497	FIGHTING CREEK BRIDGE NBL	# 33540			11
001539	415.498	FIGHTING CREEK BRIDGE SBL	# 33545			11
001539	415.53	US-95 & FIGHTING CREEK RD LT		023126	100.634	11
001539	415.544	COEUR D'ALENE INDIAN RES BOUNDARY				11
001539	415.778	END NEW US95 ALIGN/BEG BELLGOVE TO MICA ALIGN				11
001539	416.469	ROCKFORD BAY RD RT		001999	99.98	11
001539	416.85	ATR #318 -- BELLGROVE WIM				11
001539	416.874	BEG NB BELL GROVE CREEK BRIDGE	# 18646			11
001539	416.885	BEG SB BELL GROVE CREEK BRIDGE	# 18647			11
001539	417.359	BEG BELL GROVE TRIBUTORY #2	# 18648			11
001539	417.769	NEW ALIGNMENT & EXT TO OLD US-95 & WHITLAW RD LT		001540	417.044	11
001539	417.803	BEG BELL GROVE TRIBUTORY #3	# 18649			11
001539	418.33	END DIVIDED HIGHWAY				11
001539	420.73	BEG S FORK MICA CREEK BRIDGE	# 18652			11
001539	420.794	END S FORK MICA CREEK BRIDGE	# 18652			11
001539	420.88	OLD HWY 95 (SPORTSMAN ACCESS) LT		001540	420.343	11
001539	421.21	END BELLGROVE TO MICA REALIGNMENT		001539	421.21	11
001539	421.324	BEG MICA CREEK BRIDGE	# 18665			11
001539	421.38	PUTNAM RD RT		001976	100	11
001539	423.27	KID ISLAND RD RT & CARNIE RD LT		001540	423.27	11
001540	423.27	KID ISLAND RD RT & CARNIE RD LT		001539	423.27	11
001540	423.729	W QUAKING ASPEN DR RT		031120	100	11
001540	424.064	AUTOMATIC TRAFFIC COUNTER STA #118	*			11
001540	424.428	W PRESLEY RD RT & W DOWER RD LT		023117	100.738	11
001540	424.68	W MICA VIEW RD RT				11
001540	426.365	W HORNED OWL RD RT				11
001540	426.491	BEG COUGAR CREEK BRIDGE	# 18670			11
001540	426.506	END COUGAR CREEK				11
001540	426.745	MCAVOY RD RT		007362	100	11
001540	427	W COUGER GULCH RD LT		002011	105.661	11
001540	427.557	LOCAL RD LT		031117	101.11	11
001540	428.186	W SUMMER MILL LN LT				11
001540	428.661	W UPRIVER DR LT		002015	102.85	11
001540	428.817	W BLACKWELL RD RT		023006	100.236	11
001540	428.923	N LAKEVIEW DR LT		023007	100	11
001540	428.981	BEG BLACKWELL SLOUGH BRIDGE	# 18675			11
001540	429.005	END BLACKWELL SLOUGH BRIDGE	# 18675			11
001540	429.017	>>> Entering City Limits <<<				11
001540	429.032	>>> Entering Urban Limits <<< Cda-Post Falls				11
001540	429.151	N MARINA DR RT				11
001540	429.275	>>> Leaving City Limits <<<				11
001540	429.398	BEG SPOKANE RIVER BRIDGE	# 18680			11
001540	429.592	END SPOKANE RIVER BRIDGE				11
001540	429.607	>>> Entering City Limits <<<				11
001540	429.612	JCT ON/OFF RAMP IC# 430				11
001540	429.617	BEG OVERPASS IC# 430	# 18685	001572	0	11
001540	429.633	END OVERPASS IC# 430				11



IDAHO TRANSPORTATION DEPARTMENT

Effective Date:
01/12/2016

MILEPOINT LOG - STATE HIGHWAY SYSTEM

Route: 0095

Record Type: All

County: All

Urban Area: All

Maint. Dist.: All

Foreman Area: All

---Intersecting---

Segment Code	Milepoint	Description of Milepoint	City Name	Segment Code	Milepoint	FA Route Number
US 95	Main Route	Ascending	Road	ITD District 1	Kootenai County	
001540	429.664	BEG WB OFF RAMP IC# 430	Coeur D Alene	001573	0.14	11
001540	429.748	BEG WB ON RAMP IC# 430	Coeur D Alene	001574	0	11
001540	429.822	W WALNUT AVE (US-95) & 1-WAY (DESC) CONN RD LT	Coeur D Alene	013667	10	11
001540	429.869	US-95 & LINCOLN WAY/US-95 LT & LINCOLN WAY RT	Coeur D Alene	006120	10.978	11
001540	429.928	LINCOLN WAY (US-95) & CONN RD/W LINDEN AVE LT	Coeur D Alene	013667	10.086	11
US 95	SH Connector	Descending	Road	ITD District 1	Kootenai County	
013667	10	SH CONN (DESCENDING) & US-95 RT & LT	Coeur D Alene	001540	429.822	11
013667	10.086	SH CONN (DESCENDING) & US-95 RT & LT	Coeur D Alene	001540	429.928	11
US 95	Main Route	Ascending	Road	ITD District 1	Kootenai County	
001540	429.928	LINCOLN WAY (US-95) & CONN RD/W LINDEN AVE LT	Coeur D Alene	013667	10.086	11
001540	429.933	LINCOLN WAY (US-95) & W LINDEN AVE RT	Coeur D Alene			11
001540	429.933	LINCOLN WAY (US-95) & W LINDEN AVE RT	Coeur D Alene	003144	100	11
001540	429.995	LINCOLN WAY & W LACROSSE AVE RT & LT	Coeur D Alene	003515	100.456	11
001540	429.995	LINCOLN WAY & W LACROSSE AVE RT & LT	Coeur D Alene			11
001540	430.06	LINCOLN WAY & W MILL AVE RT & LT	Coeur D Alene	003518	100.48	11
001540	430.123	LINCOLN WAY & W DAVIDSON AVE RT & LT	Coeur D Alene	003517	100.445	11
001540	430.181	LINCOLN WAY (US 95) & W EMMA AVE RT & LT	Coeur D Alene	013672	10.457	11
001540	430.318	LINCOLN WAY & W IRONWOOD DR RT & LT	Coeur D Alene	006169	12.859	11
001540	430.558	JCT I-90 EB ON/OFF RAMP IC# 12	Coeur D Alene	001688	0	11
001540	430.592	BEG I-90 OVERPASS IC# 12 # 18690	Coeur D Alene			11
001540	430.627	END I-90 OVERPASS IC# 12	Coeur D Alene			11
001540	430.66	JCT I-90 WB ON/OFF RAMP IC# 12	Coeur D Alene	001689	0	11
001540	430.745	LINCOLN WAY & W APPLEWAY AVE RT & LT	Coeur D Alene	006110	0.778	11
001540	430.866	LINCOLN WAY & HAYCRAFT AVE RT & LT/BEG DIV HWY	Coeur D Alene			11
001540	430.982	AUTOMATIC TRAFFIC COUNTER STA #48 *	Coeur D Alene			11
001540	431.032	LINCOLN WAY & W CHERRY LN RT & LT	Coeur D Alene	003422	100.139	11
001540	431.032	LINCOLN WAY & W CHERRY LN RT & LT	Coeur D Alene			11
001540	431.193	LINCOLN WAY & W NEIDER AVE RT & LT	Coeur D Alene	013654	11	11
001540	431.499	LINCOLN WAY & W BOSANKO AVE RT & LT	Coeur D Alene	003145	100.309	11
001540	431.499	LINCOLN WAY & W BOSANKO AVE RT & LT	Coeur D Alene			11
001540	431.625	LINCOLN WAY & SUNSET AVE RT	Coeur D Alene	003423	100.306	11
001540	431.625	LINCOLN WAY & SUNSET AVE RT	Coeur D Alene			11
001540	431.76	LINCOLN WAY & KATHLEEN AVE RT & LT	Coeur D Alene	013655	10.765	11
001540	432.263	LINCOLN WAY & DALTON AVE RT & LT	Coeur D Alene	002556	100.02	11
001540	432.763	LINCOLN WAY (US-95) & W HANLEY AVE RT & LT	Coeur D Alene	013661	10.74	11
001540	432.99	LINCOLN WAY & W CANFIELD AVE RT & LT	Coeur D Alene	040405	99.728	11
001540	432.99	LINCOLN WAY & W CANFIELD AVE RT & LT	Coeur D Alene			11
001540	433.263	LINCOLN WAY & W WILBUR AVE LT/DSGN RT	Coeur D Alene	015897	12.736	11
001540	433.263	>>> Leaving City Limits <<<	Coeur D Alene			11
001540	433.572	>>> Entering City Limits <<<	Hayden			11
001540	433.577	AQUA AVE RT & LT	Hayden	025901	100.007	11
001540	433.768	W PRAIRIE AVE RT & LT	Hayden	002017	110.525	11
001540	434.016	CENTA AVE RT	Hayden			11
001540	434.275	W HONEYSUCKLE AVE RT & LT	Hayden	002557	101.266	11
001540	434.526	W ORCHARD AVE RT & LT	Hayden	023750	101.174	11
001540	434.776	W HAYDEN AVE RT & LT	Hayden	006080	4.808	11
001540	435.026	W DAKOTA AVE RT & LT	Hayden	022949	98.922	11
001540	435.276	W MILES AVE RT & LT	Hayden	002558	101.204	11
001540	435.526	W LACEY AVE RT & LT	Hayden	022956	99.259	11
001540	435.777	W WYOMING AVE RT & LT	Hayden	008659	101.275	11
001540	435.877	AUTOMATIC TRAFFIC COUNTER STA #99 *	Hayden			11
001540	436.131	BEG 2010 REALIGNMENT	Hayden			11
001540	436.131	>>> Leaving Urban Limits <<< Cda-Post Falls	Hayden			11
001540	436.131	BEG 2010 REALIGNMENT	Hayden			11
001540	436.131	>>> Leaving Urban Limits <<< Cda-Post Falls	Hayden			11
001540	436.767	>>> Leaving Urban Limits <<< Cda-Post Falls	Hayden			11
001540	436.775	>>> Leaving City Limits <<<	Hayden			11



IDAHO TRANSPORTATION DEPARTMENT

Effective Date:
01/12/2016

MILEPOINT LOG - STATE HIGHWAY SYSTEM

Route: 0095

Record Type: All

County: All


Urban Area: All

Maint. Dist.: All

Foreman Area: All

---Intersecting---

Segment Code	Milepoint	Description of Milepoint	City Name	Segment Code	Milepoint	FA Route Number
US 95		Main Route Ascending	Road			Kootenai County
001540	436.784	W LANCASTER RD RT & LT		001987	106.63	11
001540	437.281	BENTZ RD LT		030656	100.083	11
001540	437.796	W BOEKEL RD RT & LT		015934	104.935	11
001540	437.928	BEG DIVIDED HWY/END 2010 REALIGNMENT				11
001540	438.296	W MURPHY RD LT		024912	100.092	11
001540	438.857	CONN TO GOVERNMENT WAY RT		025562	10	11
001540	438.88	JCT SH-53 LT/GOVERNMENT WAY RT		001650	14.255	11
US 95		SH Connector One-Way Forward	Road			Kootenai County
025562	10	BEG CONN TO GOVERNMENT WAY & US-95 NBL RT & LT		001540	438.888	11
025562	10.027	END CONN FROM US-95 & GOVERNMENT WAY RT & LT		006150	19.88	11
US 95		SH Connector One-Way Reverse	Road			Kootenai County
025563	10	END CONNECTOR FROM US-95 SBL & SH-53 RT & LT		001650	14.198	11
025563	10.036	BEG CONNECTOR TO SH-53 & US-95 SBL RT & LT		001540	438.957	11
US 95		Main Route Ascending	Road			Kootenai County
001540	439.945	E GARWOOD RD RT/W GARWOOD RD LT		008671	101.42	11
001540	440.732	US-95 AH				11
025589	100	BEG DESG US-95 HUETTER BYPASS & I-90 RT & LT				7248
025589	100.095	>>> Entering City Limits <<<	Post Falls			7248
025589	100.177	>>> Leaving City Limits <<<	Post Falls			7248
025589	102.038	>>> Entering City Limits <<<	Hayden			7248
025589	102.15	DESG US-95 HUETTER BYPASS & E POLELINE AVE LT	Hayden			7248
025589	102.499	>>> Leaving City Limits <<<	Hayden			7248
025589	102.538	>>> Entering City Limits <<<	Hayden			7248
025589	102.922	>>> Leaving City Limits <<<	Hayden			7248
025589	103.108	>>> Entering City Limits <<<	Hayden			7248
025589	103.191	DESG US-95 HUETTER BYPASS & W PRAIRIE AVE RT & LT	Hayden			7248
025589	103.923	>>> Leaving City Limits <<<	Hayden			7248
025589	106.231	END DESG US-95 HUETTER BYPASS & W LANCASTER RD				7248
001540	440.732	US-95 AH				11
001540	440.9	ATR #113 & 313 -- GARWOOD & GARWOOD WIM				11
001540	441.131	BEG 2012 REALIGNMENT/SEG CODE CHANGE		026825	441.131	11
026825	441.131	BEG 2012 REALIGNMENT/SEGMENT CODE CHANGE		001540	441.131	11
026825	441.529	SB ON RAMP IC 442 LT		026829	0	11
026825	441.581	BEG NB OFF IC 442 RT		026286	0	11
026825	442.044	OVERHEAD POWER LINES				11
026825	442.26	NB OFF RAMP US95 IC 442 RT		026827	0.37	11
026825	442.283	SB OFF RAMP US95 IC 442 LT		026828	0.386	11
026825	442.428	END 2012 REALIGNMENT/SEGMENT CODE CHANGE		001540	442.428	11
001540	442.428	END 2012 REALIGNMENT/SEG CODE CHANGE		026825	442.428	11
001540	442.67	ATR #21 -- CHILCO				11
001540	443.983	MAINT. CROSSOVER/WILDLIFE CROSSING BRIDGE #33565				11
001540	445.501	US-95 & US095 R 446 S ON LT		026834	0	11
001540	445.63	US-95 & US095 R 446 N OF RT		026831	0	11
001540	445.873	UP OF US95 IC #446 BRIDGE				11
001540	445.969	US-95 IC #446 SB OFF RAMP LT				11
001540	446.191	US-95 IC #446 NB ON RAMP RT		026832	0.314	11
001540	446.197	BEG PEDESTRIAN UP OF US-95 BRIDGE #18693				11
001540	446.781	END DIVIDED US-95				11
001540	447.521	E PARKS RD RT & LT		023073	100	11
001540	447.521	E PARKS RD RT & LT		023073	100	11
001540	447.701	ENTRANCE TO MATERIALS SOURCE KT-110 LT				11
001540	448.026	BEG US-95 2014 REALIGNMENT		026825	448.026	11



IDAHO TRANSPORTATION DEPARTMENT

Effective Date:
01/12/2016

MILEPOINT LOG - STATE HIGHWAY SYSTEM

Route: 0095 Record Type: All County: All Urban Area: All
 Maint. Dist.: All Foreman Area: All

---Intersecting---

Segment Code	Milepoint	Description of Milepoint	City Name	Segment Code	Milepoint	FA Route Number
US 95	Main Route	Ascending	Road	ITD District 1	Kootenai County	
026825	448.026	BEG 2014 REALIGNMENT		001540	448.026	11
026825	448.692	IC 449 NB OFF RAMP RT		026892	0	11
026825	448.71	IC 449 SB ON RAMP LT		026895	0	11
026825	449.023	BEG DESC IC449 BRIDGE #33765				11
026825	449.024	BEG ASC IC449 BRIDGE #33760				11
026825	449.068	END DESC BRIDGE				11
026825	449.069	END ASCENDING BRIDGE				11
026825	449.348	IC 449 NB ON RAMP RT		026893	0.316	11
026825	449.408	IC 449 SB OFF RAMP LT		026894	0.359	11
026825	449.774	END 2014 REALIGNMENT/SEG CODE CHANGE		001540	449.774	11
001540	449.774	SEG CODE CHANGE		026825	449.774	11
001540	450.077	E WILLIAMS LN RT		032925	100.015	11
001540	451.113	>>> Leaving County Limits <<< Kootenai				11
US 95	Main Route	Ascending	Road	ITD District 1	Bonner County	
001540	451.113	>>> Entering County Limits <<< Bonner				11
001540	451.212	WILLIAMS RD RT		022750	104.265	11
001540	451.728	HOMESTEAD RD LT		022038	99.953	11
001540	452.721	MP EQ 452.721 BK = 452.796 AH		001540	452.796	11
001540	452.796	END 2014 REALIGNMENT		001540	452.721	11
001540	452.924	GRANITE LAKE RD LT		000819	101.336	11
001540	452.932	OLD HOUSE RD (S 103 RD) RT		000819	101.355	11
001540	453.277	MARA MEADOWS RD RT				11
001540	453.406	TIMBER CATTLE PASS				11
001540	453.746	MATERIAL SOURCE SITE LT				11
001540	454	END PASSING LANE RT				11
001540	454.101	TRAILS END RD RT & CUT-OFF RD LT		022033	100.177	11
001540	454.643	OLD STATE RD LT		022034	454.643	11
001540	455.7	BAYVIEW RD RT				11
001540	456	CAREYWOOD RD (S 111) RT				11
001540	456	BLACKTAIL RD RT		000829	100	11
001540	456.04	BARNHART RD (S24) LT				11
001540	456.725	COCOLALLA CR/BLACKTAIL RD (S127) RT				11
001540	456.847	BEG COCOLALLA CREEK BRIDGE # 18695				11
001540	457.58	BEG TURNOUT RT				11
001540	457.62	END TURNOUT RT				11
001540	458.24	BEG COCOLALLA CREEK BRIDGE # 18700				11
001540	458.62	BEG PASSING LN RT				11
001540	460.8	END PASSING LN RT				11
001540	460.856	HWY 95 & COCOLALLA LOOP RD LT		000831	100	11
001540	461.315	BEG COCOLALLA CREEK BRIDGE # 18705				11
001540	461.394	SOUTHSIDE SCHOOL RD (S121) RT		022046	102.329	11
001540	461.521	BUTLER CREEK				11
001540	461.665	BUTLER CREEK CUTOFF RD RT		000829	108.48	11
001540	461.665	BUTLER CREEK CUTOFF RD RT		000829	108.271	11
001540	461.9	BEG TURNOUT LT				11
001540	461.94	END TURNOUT LT				11
001540	462.478	BUTLER CREEK ROAD RT		000830	100.694	11
001540	463.035	OVERLAKE VIEW RD RT		025054	100.543	11
001540	463.155	BEG TURNOUT LT				11
001540	463.225	END TURNOUT LT				11
001540	463.742	WESTMOND (SIGN RT; UNINCORPORATED)				11
001540	463.819	E DUFORT & WESTMOND RD RT		000832	103.83	11
001540	463.935	SPORTSMAN ACCESS RD (S68) LT				11
001540	464.03	WESTMOND CREEK				11
001540	464.078	HWY 95 & COCOLALLA LOOP RD LT		000831	104.566	11
001540	464.272	ENTRANCE TO CEMETERY RT				11
001540	464.58	HUMBIRD DR (S72) RT				11
001540	465.04	BEG RR BRIDGE # 18711				11



IDAHO TRANSPORTATION DEPARTMENT

Effective Date:
01/12/2016

MILEPOINT LOG - STATE HIGHWAY SYSTEM

Route: 0095

Record Type: All

County: All

Urban Area: All

Maint. Dist.: All

Foreman Area: All

---Intersecting---

Segment Code	Milepoint	Description of Milepoint	City Name	Segment Code	Milepoint	FA Route Number
US 95		Main Route				
		Ascending	Road			
			ITD District 1		Bonner County	
001540	465.089	OLD HIGHWAY (S82A) RT		022067	100.622	11
001540	465.09	END RR BRIDGE				11
001540	465.13	OLD HIGHWAY (S82A) RT				11
001540	465.594	US 95 & DUFORT RD LT		003830	9.01	11
001540	465.608	E DUFORT RD (S82) RT; W DUFORT RD (S80) LT		003830	9.705	11
001540	465.608	E DUFORT RD (S82) RT; W DUFORT RD (S80) LT		003830	9.014	11
001540	465.62	MATERIALS SOURCE BR-78 LT				11
001540	466.676	HEATH LAKE RD (S133K) RT		022068	100	11
001540	467.135	MILKY WAY LT				11
001540	467.481	MCCONNELL RD RT				11
001540	467.924	GUN CLUB RD LT				11
001540	468.159	ROY WAY RT		025072	100	11
001540	468.159	>>> Entering Urban Limits <<< Sandpoint				11
001540	468.289	WALKER RD RT		022154	100	11
001540	468.552	IVY WAY LTD LT		028457	100.635	11
001540	468.6	ALGOMA SPUR RD RT		000833	102.48	11
001540	468.6	ALGOMA SPUR RD RT		000833	102.522	11
001540	468.617	SCHELL RD LT		022164	100.274	11
001540	468.793	SAGLE RD (S92) RT		003890	0	11
001540	469.223	MONARCH RD (S135) RT; GUN CLUB RD (S96) LT		022158	101.26	11
001540	470	LINSCOTT PIT ROAD LT				11
001540	470.549	COOKE RD RT		022178	100.97	11
001540	470.549	BRISBOY RD LT		022178	100.966	11
001540	470.703	WOLLSY RD LT		022165	100.571	11
001540	470.881	SHERWOODS RD LT		022173	100.524	11
001540	471.035	BOTTLE BAY RD (S104) RT		000815	100	11
001540	471.14	JONES RD RT		022168	100.113	11
001540	471.426	SMOKEHOUSE RD LT		022171	100	11
001540	471.575	GREENWOOD AVE RT		022172	100	11
001540	471.65	LAKESHORE DR (FISH HATCHERY RD) LT				11
001540	471.743	BEG PEND OREILLE RIVER BRIDGE # 18715				11
001540	472.862	END PEND OREILLE RIVER BRIDGE				11
001540	473.496	>>> Entering City Limits <<<	Sandpoint			11
001540	473.589	>>> Leaving City Limits <<<	Sandpoint			11
015909	473.589	BEG 2012 REALIGNMENT	Sandpoint	001540	473.589	11
015909	473.853	BEG US-95 SANDCREEK BYPASS BRIDGE # 33700	Sandpoint			11
015909	474.05	END US-95 SANDCREEK BYPASS BRIDGE # 33700	Sandpoint			11
015909	474.071	US-95 ATR #306	Sandpoint			11
015909	474.112	BEG US-95 BRIDGE ST OP # 33710	Sandpoint			11
015909	474.124	END US-95 BRIDGE ST OP	Sandpoint			11
015909	474.127	US-95 AND SB OFF RAMP LT	Sandpoint	025772	10.222	11
015909	474.242	BEG US-95 PEDESTRIAN OP # 33715	Sandpoint			11
015909	474.288	END US-95 PEDESTRIAN OP	Sandpoint			11
015909	474.574	>>> Leaving City Limits <<<	Sandpoint			11
015909	474.574	>>> Entering City Limits <<<	Ponderay			11
015909	474.815	US-95 PEDESTRIAN OP # 33720	Ponderay			11
015909	474.969	US-95 RR UP # 30263	Ponderay			11
015909	475.026	US-95 SB ON RAMP IC #475 LT	Ponderay	025775	10	11
015909	475.082	US-95 NB OFF RAMP IC #475 RT	Ponderay	025774	10	11
015909	475.265	BEG US-95 OP IC# 475 # 33725	Ponderay			11
015909	475.268	END US-95 NB ON RAMP IC# 475 RT	Ponderay	025773	10.271	11
015909	475.329	END US-95 OP IC# 475 # 33725	Ponderay			11
015909	475.45	BEG DIVIDED US-95	Ponderay	025777	475.921	11
US 95		Main Route				
		One-Way Forward	Road			
			ITD District 1		Bonner County	
015909	475.45	BEG DIVIDED US-95	Ponderay	025777	475.921	11
015909	475.56	CTR RR UNDERPASS # 30265	Ponderay			11
015909	475.686	BEG 2013 REALIGNMENT/SEG CODE CHANGE	Ponderay	A01540	475.686	11



IDAHO TRANSPORTATION DEPARTMENT

Effective Date:
01/12/2016

MILEPOINT LOG - STATE HIGHWAY SYSTEM

Route: 0095

Record Type: All

County: All

Urban Area: All

Maint. Dist.: All

Foreman Area: All

---Intersecting---

Segment Code	Milepoint	Description of Milepoint	City Name	Segment Code	Milepoint	FA Route Number
US 95	Main Route	One-Way Reverse	Road	ITD District 1	Bonner County	
D01540	477.402	DESC US95 & ASC U-TURN CONN RT & LT	Ponderay	032963	100.018	11
D01540	477.491	END DIVIDED HWY/2013 REALIGNMENT	Ponderay	001540	477.506	11
001540	476.03	US-95 DESC & OFF RAMP RT	Ponderay	026814	10.248	11
001540	476.156	SEG CODE CHANGE/BEG 2013 REALIGNMENT	Ponderay	D01540	476.156	11
025777	475.92	US-95 END DIVIDED HWY	Ponderay	015909	475.397	11
025777	476.016	CTR RR UNDERPASS # 30265	Ponderay			11
025777	476.03	US-95 SB/SEG CODE CHANGE & SB OFF RAMP LT	Ponderay	001540	476.001	11
US 95	Main Route	Ascending	Road	ITD District 1	Bonner County	
001540	477.506	END DIVIDED HWY & 2013 REALIGNMENT	Ponderay	A01540	477.023	11
001540	478.358	ENTRANCE TO ELECTRICAL SUBSTATION RT	Ponderay			11
001540	478.45	E BRONX RD RT & W BRONX RD LT	Ponderay	000814	100.74	11
001540	478.45	E BRONX RD RT & W BRONX RD LT	Ponderay	000814	100.746	11
001540	478.455	>>> Leaving City Limits <<<	Ponderay			11
001540	478.456	>>> Leaving Urban Limits <<< Sandpoint				11
001540	478.85	OVERHEAD UTILITY CROSSING				11
001540	479.322	CREEK				11
001540	479.4	MEADOWLARK RD RT				11
001540	479.941	HIDEN VALLEY RD RT		022103	100	11
001540	480.439	SELLE RD (N42) RT; NORTH AVE (N33) LT		000814	103.705	11
001540	480.439	SELLE RD (N42) RT; NORTH AVE (N33) LT		000814	103.71	11
001540	481.439	CREEK				11
001540	481.56	4.6 MI N OF PONDERAY		016039	481.56	11
016039	481.56	BEG NEW ALIGNMENT/4.6 MI N OF PONDERAY		001540	481.56	11
016039	481.84	END NEW ALIGNMENT/4.88 MI N OF PONDERAY		001540	481.84	11
001540	481.84	4.88 MI N OF PONDERAY		016039	481.84	11
001540	482.458	W CTR VALLEY RD(N54) RT; OLIVER RD LT		022117	100.334	11
001540	482.458	W CTR VALLEY RD(N54) RT; OLIVER RD LT				11
001540	483.103	COLBURN (SIGN RT; UNINCORPORATED)				11
001540	483.585	COLBURN CULVER RD RT		003870	10.741	11
001540	483.585	COLBURN CULVER RD RT		003870	10.8	11
001540	483.73	6.7 MI N OF PONDERAY		016039	483.73	11
016039	483.73	BEG NEW ALIGNMENT/SEGMENT CODE CHANGE		001540	483.73	11
016039	484.101	NETTLEINGHAM RD RT		031127	100.504	11
016039	484.196	NORWAY LODGE HEIGHTS RD RT & BROWNS RD LT				11
016039	484.363	END NEW ALIGNMENT/SEGMENT CODE CHANGE		001540	484.374	11
001540	484.374	MP EQ 484.363 BK = 484.374 AH	**	016039	484.363	11
001540	484.695	BEG RR BRIDGE # 18735				11
001540	484.75	END RR BRIDGE				11
001540	485.577	BEG PACK RIVER BRIDGE # 18740				11
001540	485.602	END PACK RIVER BRIDGE				11
001540	485.8	AUTOMATIC TRAFFIC COUNTER STA #119	*			11
001540	486.19	CTR TRUCK SCALE (SATELLITE POE) LT				11
001540	486.2	PACK RIVER RD (N39) LT				11
001540	486.362	SAMUELS RD (N72) RT		003880	9.838	11
001540	486.362	SAMUELS RD (N72) RT				11
001540	488.377	ATR #319 -- LAZULI WIM				11
001540	489.665	OVERHEAD UTILITY CROSSING				11
001540	490.516	ELMIRA RD (N94) RT				11
001540	490.659	W ELMIRA RD (N96) LT				11
US 95	Main Route	Ascending	Road	ITD District 1	Boundary County	
001540	491.771	>>> Entering County Limits <<< Boundary				11
001540	493.097	BEG DEEP CREEK # 18745				11
001540	493.215	BEG PASSING LANE RT				11
001540	493.29	#4 (HIGHLAND FLATS RD) LT		000884	100	11
001540	493.327	COUNTY RD #3 RT		000889	100	11



IDAHO TRANSPORTATION DEPARTMENT

Effective Date:
01/12/2016

MILEPOINT LOG - STATE HIGHWAY SYSTEM

Route: 0095

Record Type: All

County: All

Urban Area: All

Maint. Dist.: All

Foreman Area: All

---Intersecting---

Segment Code	Milepoint	Description of Milepoint	City Name	Segment Code	Milepoint	FA Route Number
US 95		Main Route				
		Ascending				
		Road				
						ITD District 1
						Boundary County
001540	493.81	END PASSING LANE RT				11
001540	496.405	COUNTY RD #11 LT		021863	101.228	11
001540	496.785	MISCELLANEOUS RD LT				11
001540	496.785	MISCELLANEOUS RD LT		000889	104.13	11
001540	496.875	US 95 & SHILOH RD RT		000889	104.043	11
001540	496.918	BEG DEEP CREEK BRIDGE # 18750				11
001540	497.066	END DEEP CREEK BRIDGE				11
001540	497.185	COUNTY RD #3 RT				11
001540	497.34	BEG TRAIL CREEK BRIDGE # 18755				11
001540	497.363	HWY 95 & TRAIL CREEK RD RT		000890	100.18	11
001540	498.004	COUNTY RD #8 RT				11
001540	498.577	COUNTY RD 10 LT		002544	100.771	11
001540	498.577	COUNTY RD 10 LT		002544	100.854	11
001540	498.587	COUNTY RD 10 RT		002544	100.782	11
001540	498.587	COUNTY RD 10 RT		002544	100.855	11
001540	498.65	BEG TWENTY MILE CREEK # 18760				11
001540	498.705	BEG TURNOUT RT				11
001540	498.74	END TURNOUT RT				11
001540	499.561	COUNTY RD #21 (BROWN CR RD) RT; CNTY RD # 20 LT				11
001540	499.561	COUNTY RD #21 (BROWN CR RD) RT; CNTY RD # 20 LT		021571	102.336	11
001540	499.85	BEG PASSING LANE RT				11
001540	500.85	END PASSING LANE RT				11
001540	501.325	COUNTY RD #20 LT				11
001540	501.36	BEG PASSING LANE LT				11
001540	501.587	COUNTY RD 20B RT & LT		004480	0	11
001540	502.27	OVERHEAD UTILITY CROSSING				11
001540	503.32	END PASSING LANE LT				11
001540	503.7	HISTORICAL SITE #321 LT				11
001540	503.795	CULVERT INLET STAND PIPE RT				11
001540	504.355	#2 (OLD HWY 2) LT		004450	0.605	11
001540	504.48	COUNTY RD #2B RT				11
001540	504.51	COUNTY RD #2A LT		022385	100.213	11
001540	504.79	COUNTY RD #2C LT				11
001540	504.79	COUNTY RD #2C LT		021591	100.23	11
001540	505.007	COUNTY RD #2D (MCCALL ST) RT				11
001540	505.169	COUNTY RD LT		021888	100	11
001540	505.236	>>> Entering City Limits <<<	Bonnors Ferry			11
001540	505.482	US-95 & KENNEDY ST LT	Bonnors Ferry	033521	100.151	11
001540	505.627	MCCALL ST RT	Bonnors Ferry	021890	100.544	11
001540	505.814	COUNTY RD #2F (FIRST ST) (EISENHOWER ST) LT	Bonnors Ferry			11
001540	505.862	KENNEDY ST LT	Bonnors Ferry			11
001540	505.865	S MAIN ST & TAMARACK LN RT	Bonnors Ferry			11
001540	505.995	S MAIN ST & AUGUSTA ST RT & LT	Bonnors Ferry			11
001540	506.08	S MAIN ST & FRY ST RT & LT	Bonnors Ferry			11
001540	506.255	S MAIN ST & ALDERSON LN RT	Bonnors Ferry	002543	101.326	11
001540	506.311	S MAIN ST & LINCOLN ST RT & LT	Bonnors Ferry	033541	100.228	11
001540	506.346	MAIN ST CODY ST RT	Bonnors Ferry	033531	100.132	11
001540	506.355	S MAIN ST & CODY ST RT & LT	Bonnors Ferry	033545	100	11
001540	506.452	S MAIN ST (US-95) & DENVER ST RT & LT	Bonnors Ferry	033532	100.197	11
001540	506.573	S MAIN ST & EL PASO ST RT	Bonnors Ferry	033533	100.35	11
001540	506.602	S MAIN ST & HARRISON ST RT	Bonnors Ferry	033608	100	11
001540	506.667	S MAIN ST & VAN BUREN ST RT & LT	Bonnors Ferry	033552	100.263	11
001540	506.73	S MAIN ST & JACKSON ST RT & LT	Bonnors Ferry	033553	100.233	11
001540	506.791	S MAIN ST & MONROE ST RT & LT	Bonnors Ferry	033548	100.537	11
001540	506.853	S MAIN ST & WASHINGTON RT; MADISON ST LT	Bonnors Ferry	033554	100.164	11
001540	507.234	MAIN ST & CONN TO ASH ST RT	Bonnors Ferry			11
001540	507.25	MAIN ST & COW CREEK RD	Bonnors Ferry	002545	104.858	11
001540	507.255	BEG RR BRIDGE # 18765	Bonnors Ferry			11
001540	507.296	CTR RR BRIDGE OVERPASS # 18765	Bonnors Ferry	016409	100.08	11
001540	507.325	END RR BRIDGE	Bonnors Ferry			11



IDAHO TRANSPORTATION DEPARTMENT

Effective Date:
01/12/2016

MILEPOINT LOG - STATE HIGHWAY SYSTEM

Route: 0095

Record Type: All

County: All

Urban Area: All

Maint. Dist.: All

Foreman Area: All

---Intersecting---

Segment Code	Milepoint	Description of Milepoint	City Name	Segment Code	Milepoint	FA Route Number
US 95		Main Route				
		Ascending				
		Road				
			ITD District 1			
						Boundary County
001540	507.375	JCT US-95B (KOOTENAI ST) LT	Bonnors Ferry	001554	0	11
001540	507.46	PEDESTRIAN UNDERPASS	# 18768 Bonnors Ferry			11
001540	507.545	JCT US-95B LT	Bonnors Ferry	001554	0.229	11
001540	507.565	BEG KOOTENAI RV/RR BRIDGE	# 18770 Bonnors Ferry			11
001540	507.784	END KOOTENAI RV/RR BRIDGE	Bonnors Ferry			11
001540	507.83	CHINOOK ST (NAVAJO ST) LT	Bonnors Ferry			11
001540	508.097	COMANCHE ST LT	Bonnors Ferry	033586	100.757	11
001540	508.158	COMANCHE ST RT/MAIN ST LT	Bonnors Ferry	022376	100	11
001540	508.24	LATAH ST LT	Bonnors Ferry	033589	100.027	11
001540	508.365	END OLD/BEG NEW ALIGNMENT	Bonnors Ferry	027614	508.365	11
027614	508.365	BEG NEW/END OLD ALIGNMENT	Bonnors Ferry	001540	508.365	11
027614	508.379	>>> Leaving City Limits <<<	Bonnors Ferry			11
027614	508.388	US-95 & OLD HIGHWAY LT				11
027614	508.442	CULVERT				11
027614	508.779	CULVERT				11
027614	509.246	US-95 & OLD HIGHWAY LT				11
027614	509.568	US-95 & COUNTY RD 30-A LT		021605	0	11
027614	509.789	US-2/95 & DAVID THOMPSON DR RT & LT		021606	100.244	11
027614	509.88	MILEPOST EQUATION 509.880 BK = 509.927 AH **		001540	509.971	11
001540	509.927	END NEW/BEG OLD ALIGNMENT		027614	509.927	11
001540	509.955	US-95 & COUNTY RD 30-A-2 RT				11
001540	510.004	COUNTY RD LT		024847	100	11
001540	510.073	AUTOMATIC TRAFFIC COUNTER STA #16 *				11
001540	510.125	US-95 & COUNTY RD RT		031027	100	11
001540	510.125	US-95 & COUNTY RD 30-A-3 RT				11
001540	510.171	US-95 & COUNTY RD LT		024846	100.393	11
001540	510.323	US 95 & THREE MILE RD RT		032785	100	11
001540	510.37	JCT US-2 RT; COUNTY RD #30 LT		001590	64.35	11
001540	510.37	JCT US-2 RT; COUNTY RD #30 LT		024943	101.902	11
001540	510.37	JCT US-2 RT; COUNTY RD #30 LT		001590	64.35	11
001540	510.37	JCT US-2 RT; COUNTY RD #30 LT		024943	101.902	11
001540	510.645	ENT TRUCK SCALE (SATELLITE POE) RT		029332	10.27	11
001540	510.928	MENNONITE CHURCH				11
001540	511.463	HWY 95 & OXFORD RD RT <		021605	102.695	11
001540	511.563	BONE CREEK				11
001540	511.981	COUNTY RD #35 RT				11
001540	512.123	COUNTY RD #35A RT				11
001540	512.481	SMITH CREEK				11
001540	512.49	COUNTY RD #36A LT				11
001540	512.499	SMITH LAKE RD RT				11
001540	513.016	#37 (KINGS ROWE RD) LT				11
001540	513.016	#37 (KINGS ROWE RD) LT		021623	101.977	11
001540	513.577	COUNTY RD #38 LT				11
001540	514.475	COUNTY RD #40 RT		025184	100	11
001540	514.475	COUNTY RD #40 RT				11
001540	514.59	US-95 & HONEYSUCKLE RD LT		021627	100.516	11
001540	516.188	>>> Entering Indian Reservation Limits <<< Kootenai				11
001540	516.558	CONN TO COUNTY RD #41A LT				11
001540	516.779	#42 (TURNER HILL RD) LT				11
001540	516.779	#42 (TURNER HILL RD) LT		021633	102.928	11
001540	517.28	>>> Leaving Indian Reservation Limits <<< Kootenai				11
001540	517.745	COUNTY RD #58 LT				11
001540	518.1	CONN TO COUNTY RD #58 LT				11
001540	518.11	BEG TURNOUT RT				11
001540	518.17	END TURNOUT RT				11
001540	518.34	BEG NEW ALIGNMENT, APPRX. 8 MI N OF JCT US 2		016012	518.34	11



IDAHO TRANSPORTATION DEPARTMENT

Effective Date:
01/12/2016

MILEPOINT LOG - STATE HIGHWAY SYSTEM

Route: 0095 Record Type: All County: All Urban Area: All
 Maint. Dist.: All Foreman Area: All

---Intersecting---

Segment Code	Milepoint	Description of Milepoint	City Name	Segment Code	Milepoint	FA Route Number
US 95	Main Route	Ascending	Road	ITD District 1	Boundary County	
016012	518.34	BEG NEW ALIGNMENT		001540	518.34	11
016012	518.485	MISCELLANEOUS RD RT		001540	518.4	11
016012	519.14	END NEW ALIGNMENT/MILEPOST EQUATION MARKER		001540	519.14	11
001540	519.25	MILEPOST EQUATION 519.140 BK = 519.250 AH **		016012	519.14	11
001540	519.524	COUNTY RD #56 RT				11
001540	520.14	CEDAR CREEK				11
001540	520.3	I 95 & DEER PARK RD LT		021639	100.411	11
001540	521.31	BRUSH CREEK				11
001540	521.862	END 001540/BEG 030860 (2004 REALIGN); SH 1 LT		030861	521.76	11
030860	521.862	BEGIN NEW US-95 ALIGNMENT & SH-1 LT		030861	521.76	11
030860	522.405	ANIMAL (CATTLE) UNDERPASS # 18772				11
030860	522.883	ANIMAL (CATTLE) UNDERPASS # 18773				11
030860	523.682	ANIMAL (CATTLE) UNDERPASS # 18774				11
030860	523.931	MISCELLANEOUS RD RT				11
030860	525.627	MP EQ 525.627 BK = 525.971 AH		001540	525.971	11
001540	525.971	END REALIGNMENT/SEG CODE CHANGE		030860	525.971	11
001540	526.121	LOCAL RD LT		000902	100.254	11
001540	526.234	I 95 & YUKON RD RT & LT		000902	100.584	11
001540	526.336	BEG TURNOUT/CHAIN-UP AREA				11
001540	526.428	END TURNOUT/CHAIN-UP AREA				11
001540	526.5	COUNTY RD 95A LT				11
001540	527.284	AUTOMATIC TRAFFIC COUNTER STA #46 *				11
001540	527.345	BEG ROUND PRAIRIE CREEK # 18775				11
001540	527.449	MISSION CR RD (HALL MOUNTAIN RD/FS 272 RD) LT				11
001540	527.86	MILLER CREEK (OFF SYSTEM)				11
001540	528.175	CULVERT (OFF SYSTEM)				11
001540	529.234	MISCELLANEOUS LOCAL RD LT				11
001540	529.96	BEG ROUND PRAIRIE CREEK # 18780				11
001540	529.983	MISC LOCAL RD RT				11
001540	530.275	BEG HELL ROARING CREEK # 18785				11
001540	531.67	MISC LOCAL RD RT				11
001540	532.165	ENT TO ROBINSON LAKE CAMPGROUND LT				11
001540	532.315	BEG ROUND PRAIRIE CREEK BRIDGE # 18790				11
001540	532.458	CULVERT (OFF SYSTEM)				11
001540	532.775	MISC LOCAL RD LT				11
001540	533.14	CTR TURNOUT RT				11
001540	534.13	MICS LOCAL RD LT				11
001540	534.738	COUNTY RD #34 RT		004460	30.211	11
001540	534.738	COUNTY RD #34 RT		004460	30.42	11
001540	535.03	GAS LINE CROSSING				11
001540	535.724	ACCESS RD TO UNDERGROUND GAS LINE				11
001540	536.11	MISC LOCAL RDS RT & LT				11
001540	536.689	BEG REALIGNMENT		025443	536.689	11
025443	536.816	MP EQ (& MARKER) 536.689 BK=536.816 AH		001540	536.689	11
025443	537.48	CTR RAILROAD OP #18794				11
025443	537.486	END RAILROAD OP #18794				11
025443	537.686	BEG MOYIE RIVER BRIDGE #18796				11
025443	537.725	END MOYIE RIVER BRIDGE #18796				11
025443	537.784	NAT FOREST DEVELOPMENT RD 2715 RT/LOCAL RD LT		025118	100.024	11
025443	537.784	COUNTY RD 95D (OLD US-95) RT		025118	100.024	11
025443	538.13	EASTPORT (SIGN RT; UNINCORPORATED)				11
025443	538.473	BEG MOYIE RIVER BRIDGE #18801				11
025443	538.506	END MOYIE RIVER BRIDGE #18801				11
025443	538.54	END REALIGNMENT/SEG CODE CHANGE & FERRY AVE LT		001540	538.54	11



IDAHO TRANSPORTATION DEPARTMENT


Effective Date:
01/12/2016

MILEPOINT LOG - STATE HIGHWAY SYSTEM

Route: 0095 Record Type: All County: All Urban Area: All
 Maint. Dist.: All Foreman Area: All

---Intersecting---

Segment Code	Milepoint	Description of Milepoint	City Name	Segment Code	Milepoint	FA Route Number
US 95	Main Route	Ascending	Road	ITD District 1	Boundary County	
001540	538.54	FERRY AVE LT		021659	100.358	11
001540	538.543	FERRY AVE RT		021659	100.358	11
001540	538.546	US CUSTOMS & IMMIGRATION OFFICE LT				11
001540	538.562	CANADA/IDAHO BORDER				11
US 95	SH Connector	One-Way Forward	Road	ITD District 2	Lewis County	
026746	100	BEG CONN TO US-95 MAIN RTE & US-95 BUS RT & LT		001540	273.516	11
026746	100.173	END CONN FRM US-95 BUS & US-95 MAIN RTE LT		008605	273.661	11
US 95	Spur	Ascending	Road	ITD District 3	Washington County	
001540	81.752	EAST 7TH ST & EAST MAIN ST RT & LT	Weiser			11
001540	81.819	EAST MAIN ST & EAST 6TH ST LT	Weiser			11
001540	81.84	BEG MONROE CREEK BRIDGE # 18130	Weiser			11
001540	81.915	MAIN ST & EAST 5TH ST RT & LT	Weiser			11
001540	82.01	MAIN ST & EAST 4TH ST LT	Weiser			11
001540	82.032	MAIN ST & EAST 4TH ST RT	Weiser			11
001540	82.107	MAIN ST & EAST 3RD ST RT & LT	Weiser			11
001540	82.177	MAIN ST & EAST 2ND ST RT	Weiser			11
001540	82.205	MAIN ST & EAST 2ND ST LT	Weiser			11
001540	82.215	MAIN ST & IDAHO ST (GORE POINT) LT	Weiser			11
US 95	Spur	One-Way Forward	Road	ITD District 3	Washington County	
001540	82.215	MAIN ST & IDAHO ST (GORE POINT) LT	Weiser			11
001540	82.258	MAIN ST & E 1ST ST RT & LT	Weiser			11
001540	82.327	MAIN ST & STATE ST RT & LT	Weiser	001551	0.83	8212
001540	82.327	MAIN ST & STATE ST RT & LT	Weiser	001551	0.83	11
US 95	Spur	One-Way Reverse	Road	ITD District 3	Washington County	
001551	0.279	W 7TH ST & END DIVIDED HWY	Weiser			11
001551	0.31	W 7TH ST & W MAIN ST RT & LT	Weiser	007613	100	11
001551	0.411	W MAIN ST & W 6TH ST RT & LT	Weiser	019394	100.12	11
001551	0.479	W MAIN ST & W 5TH ST RT & LT	Weiser			11
001551	0.551	W MAIN ST & W 4TH ST RT & LT	Weiser			11
001551	0.621	W MAIN ST & W 3RD ST RT & LT	Weiser			11
001551	0.69	W MAIN ST & W 2ND ST RT & LT	Weiser			11
001551	0.76	W MAIN ST & W 1ST ST RT & LT	Weiser			11
001551	0.83	MAIN ST & STATE ST RT & LT	Weiser	001540	82.327	11
001551	0.24	W 7TH ST & W IDAHO ST RT & LT	Weiser	001550	0.269	11
001551	0.279	W 7TH ST & END DIVIDED HWY	Weiser			11
US 95	Spur	Ascending	Road	ITD District 3	Washington County	
001550	0	CTR SNAKE RV BR (STATE LINE) # 13811				11
001550	0.051	>>> Entering City Limits <<<	Weiser			11
001550	0.083	END SNAKE RV BR # 13811	Weiser			11
001550	0.092	JCT NB OFF/SB ON RAMPS IC# 1	Weiser	001561	0.074	11
001550	0.109	BEG DIVIDED HWY	Weiser			11
001550	0.122	JCT SB OFF RAMP IC# 1	Weiser	001563	0.029	11
001550	0.133	JCT NB ON RAMP IC# 1	Weiser	001562	0.041	11
001550	0.141	CTR US-95 SPUR UP OF 007870 # 28695	Weiser			11
001550	0.158	CTR RR UNDERPASS # 28715	Weiser			11
001550	0.187	CTR W COMMERCIAL ST (000550) UP # 28720	Weiser			11
001550	0.217	END 2010 REALIGNMENT/CONN TO W IDAHO ST LT	Weiser	030482	10.034	11
001550	0.217	END 2010 REALIGNMENT/CONN TO W IDAHO ST LT	Weiser	030482	10.034	11
001550	0.261	W IDAHO ST LT & AH	Weiser	019445	100.186	11
US 95	Spur	One-Way Forward	Road	ITD District 3	Washington County	



IDAHO TRANSPORTATION DEPARTMENT

Effective Date:
01/12/2016

MILEPOINT LOG - STATE HIGHWAY SYSTEM

Route: 0095 Record Type: All County: All Urban Area: All
 Maint. Dist.: All Foreman Area: All

---Intersecting---

Segment Code	Milepoint	Description of Milepoint	City Name	Segment Code	Milepoint	FA Route Number
US 95	Spur	One-Way Forward	Road	ITD District 3	Washington County	
001550	0.261	W IDAHO ST LT & AH	Weiser	019445	100.186	11
001550	0.269	W IDAHO ST & W 7TH ST LT	Weiser	001551	0.24	11
001550	0.346	W IDAHO ST & W 6TH ST RT & LT	Weiser	019394	100.06	11
001550	0.416	W IDAHO ST & W 5TH ST RT & LT	Weiser			11
001550	0.484	W IDAHO ST & W 4TH ST RT & LT	Weiser			11
001550	0.553	W IDAHO ST & W 3RD ST RT & LT	Weiser			11
001550	0.621	W IDAHO ST & W 2ND ST RT & LT	Weiser			11
001550	0.689	W IDAHO ST & W 1ST ST RT & LT	Weiser			11
001550	0.757	W IDAHO ST & STATE ST RT & LT	Weiser	001543	82.337	11
US 95	Spur	One-Way Reverse	Road	ITD District 3	Washington County	
001543	82.215	IDAHO ST & MAIN ST (GORE POINT) LT	Weiser			11
001543	82.264	IDAHO ST & E 1ST ST RT & LT	Weiser			11
001543	82.337	STATE ST & IDAHO ST RT & LT	Weiser	001550	0.757	11
001543	82.337	STATE ST & IDAHO ST RT & LT	Weiser	001550	0.757	8212
US 95	Business Loop	Ascending	Road	ITD District 2	Idaho County	
001544	254.82	MAIN ST & US-95 RT & LT	Cottonwood	001540	254.365	4712
001544	255.005	MAIN ST & GOLDSTONE ST RT	Cottonwood	033809	255.005	4712
001544	255.005	MAIN ST & GOLDSTONE ST RT	Cottonwood			4712
001544	255.111	MAIN ST & IDAHO ST RT & LT	Cottonwood	005740	11.698	4712
001544	255.189	MAIN ST & KING ST (US-95 BUS) RT	Cottonwood	005750	6.032	4712
001544	255.241	KING ST & FRONT ST RT & LT	Cottonwood	033811	100.062	4712
001544	255.241	KING ST & FRONT ST RT & LT	Cottonwood			4712
001544	255.294	KING ST & GILMORE ST RT	Cottonwood	033951	100	4712
001544	255.346	KING ST & TALKINGTON ST LT	Cottonwood	033954	100.088	4712
001544	255.397	KING ST & NORTH ST RT & LT	Cottonwood	033953	100.4	4712
001544	255.449	KING ST & SMITH ST LT	Cottonwood	033961	100.089	4712
001544	255.504	KING ST & CHURCH ST RT & LT	Cottonwood	033962	100.172	4712
001544	255.555	KING ST & GARRETT LT	Cottonwood	033964	100.176	4712
001544	255.608	KING ST & BASH ST RT & LT	Cottonwood	033965	100.174	4712
001544	255.608	KING ST & BASH ST RT & LT	Cottonwood			4712
001544	255.659	KING ST & HOGAN RT & LT	Cottonwood	033966	100.259	4712
001544	255.659	KING ST & HOGAN RT & LT	Cottonwood			4712
001544	255.7	KING ST LT/US-95 BUS AH	Cottonwood	033968	100	4712
001544	255.753	FOSTER AVE LT & FOSTER ST (US-95 BUS) AH	Cottonwood	017242	255.753	4712
001544	255.753	FOSTER AVE LT & FOSTER ST (US-95 BUS) AH	Cottonwood			4712
001544	255.8	FOSTER AVE & EAST ST LT	Cottonwood	033969	100	4712
001544	255.807	FOSTER AVE & EAST ST RT	Cottonwood	033812	100.498	4712
001544	255.871	FOSTER ST & FOSTER ST RT/US-95 BUS AH	Cottonwood	033813	100.26	4712
001544	255.93	>>> Leaving City Limits <<<	Cottonwood			4712
001544	256.24	GREENCREEK RD & US-95 RT & LT		001540	255.448	4712
001544	256.24	GREENCREEK RD & US-95 RT & LT		001540	255.448	4717
US 95	Business Loop	Ascending	Road	ITD District 2	Lewis County	
001540	271.787	JCT US-95 RT & LT	Craigmont	008605	272.19	4741
001540	271.844	PRAIRIE AVE (US-95B) & MISC RD RT	Craigmont	034035	100	4741
001540	271.95	OVERHEAD STRUCTURE (GRAIN CONVEYER BELT)	Craigmont			4741
001540	272.083	SHORTCUT RD RT & LT	Craigmont	002228	102.989	4741
001540	272.213	PRARIE AVE & 7TH ST RT	Craigmont	018614	100	4741
001540	272.281	PRARIE AVE & 6TH ST RT	Craigmont	034036	100	4741
001540	272.351	JCT SH-62 RT/MAIN ST RT & LT	Craigmont	001940	0.02	4741
001540	272.377	MAIN ST & E LORAHAMA ST LT	Craigmont	034009	100.517	4741
001540	272.455	MAIN ST & 4TH ST RT	Craigmont	034022	100	4741
001540	272.5	CTR RR UNDERPASS # 29810	Craigmont			4741
001540	272.552	MAIN ST & RAILROAD ST LT	Craigmont	034015	100	4741
001540	272.552	MAIN ST & RAILROAD ST LT	Craigmont			4741
001540	272.592	HISTORICAL SITE (SIGN) LT	Craigmont			4741
001540	272.648	MAIN ST & DIVISION AVE RT & LT	Craigmont	018600	102.214	4741



IDAHO TRANSPORTATION DEPARTMENT

Effective Date:
01/12/2016

MILEPOINT LOG - STATE HIGHWAY SYSTEM

Route: 0095

Record Type: All

County: All

Urban Area: All

Maint. Dist.: All

Foreman Area: All

---Intersecting---

Segment Code	Milepoint	Description of Milepoint	City Name	Segment Code	Milepoint	FA Route Number	
US 95		Business Loop Ascending	Road			ITD District 2	Lewis County
001540	272.717	MAIN ST & FIRST AVE RT & LT	Craigmont	034013	100.071	4741	
001540	272.791	MAIN ST & SECOND AVE RT & LT	Craigmont	034010	100.071	4741	
001540	272.861	MAIN ST & THIRD AVE RT & LT	Craigmont	034008	100.235	4741	
001540	272.93	W MAIN ST & 4TH AVE RT	Craigmont	034006	100	4741	
001540	272.998	W MAIN ST & 5TH AVE RT & LT	Craigmont	034005	100.19	4741	
001540	273.162	>>> Leaving City Limits <<<	Craigmont			4741	
001540	273.458	SHORTCUT RD RT & LT		002228	101.782	4741	
001540	273.516	CONNECTOR TO US-95 MAIN RTE RT		026746	100	4741	
001540	273.544	JCT US-95 RT & LT		008605	273.52	4741	
001545	0	US-95B & US-95 LT & RT		001540	278.226	4740	
001545	0.091	US-95B & CONNECTOR TO US-95 LT				4740	
001545	0.296	CULVERT (OFF SYSTEM)				4740	
001545	0.928	US-95B & WOODSIDE RD LT & RT		018741	107.736	4740	
001545	2.018	BEG LAPWAI CREEK # 18548				4740	
001545	2.036	END LAPWAI CREEK # 18548				4740	
001545	2.252	>>> Entering City Limits <<<	Winchester			4740	
001545	2.354	JOSEPH AVE (US-95B) & CAMAS ST LT & RT	Winchester	006540	9.597	4740	
001545	2.422	JOSEPH AVE (US-95B) & ALGOMA ST LT & RT	Winchester	038648	100.265	4740	
001545	2.49	JOSEPH AVE (US-95B) & LAWYER ST LT & RT	Winchester	038649	100.138	4740	
001545	2.561	JOSEPH AVE (US-95B) & CLARK ST (US-95B) LT & RT	Winchester	006530	0	4740	
001545	2.63	CLARK ST (US-95B) & NEZ PERCE AVE RT	Winchester	006540	9.872	4740	
001545	2.697	CLARK ST (US-95B) & SPAULDING AVE RT	Winchester	038645	100.276	4740	
001545	2.767	CLARK ST (US-95B) & BENEDICT RD LT/MASON AVE RT	Winchester	018694	100.271	4740	
001545	2.801	>>> Leaving City Limits <<<	Winchester			4740	
001545	3.807	US-95B & SAND HILL RD LT		018735	102.733	4740	
001545	4.021	US-95B & US-95 LT & RT		001540	279.601	4740	
US 95		Spur Ascending	Road			ITD District 2	Nez Perce County
001552	323.05	WASHINGTON/IDAHO STATE LINE				11	
001552	323.19	JCT US-95 RT & LT		001540	319.605	11	
US 95		Main Route One-Way Forward	Ramp			ITD District 2	Nez Perce County
001564	0	BEG NB OFF RAMP - SPALDING (US-12) IC		001540	304.644	12	
001564	0.244	END NB OFF RAMP - SPALDING (US-12) IC		001910	10.861	12	
001565	0	BEG NB ON RAMP - SPALDING (US-12) IC		001910	10.736	12	
001565	0.347	END NB ON RAMP - SPALDING (US-12) IC		001540	305.024	12	
001567	0	BEG SB ON RAMP - SPALDING (US-12) IC		001910	10.388	12	
001567	0.175	END WB ON RAMP - SPALDING (US-12) IC		001540	304.956	12	
		(Segments of I.C. No: 304)					
US 95		Main Route One-Way Forward	Ramp			ITD District 2	Nez Perce County
001568	0	BEG NB ON RAMP - LEWISTON HILL (US-12) IC	Lewiston	001900	2.773	12	
001568	0.168	BEG US-95 OP (IC# 312) SBL # 18805	Lewiston			12	
001568	0.214	CTR US-95 OP (IC# 312) SBL # 18805	Lewiston	001546	312.501	12	
001568	0.239	END US-95 OP (IC# 312) SBL	Lewiston			12	
001568	0.554	>>> Leaving City Limits <<<	Lewiston			12	
001568	0.668	END NB ON RAMP - LEWISTON HILL (US-12) IC		001540	312.781	12	
001569	0	BEG SB OFF RAMP - LEWISTON HILL (US-12) IC		001540	312.933	12	
001569	0.051	>>> Entering City Limits <<<	Lewiston			12	
001569	0.124	BEG TRUCK ESCAPE RAMP #4 RT	Lewiston			12	
001569	0.552	END SB OFF RAMP - LEWISTON HILL (US-12) IC	Lewiston	001900	2.831	12	
		(Segments of I.C. No: 312)					
US 95		Main Route One-Way Forward	Ramp			ITD District 2	Nez Perce County



IDAHO TRANSPORTATION DEPARTMENT

Effective Date:
01/12/2016

MILEPOINT LOG - STATE HIGHWAY SYSTEM

Route: 0095 Record Type: All County: All Urban Area: All
 Maint. Dist.: All Foreman Area: All

---Intersecting---

Segment Code	Milepoint	Description of Milepoint	City Name	Segment Code	Milepoint	FA Route Number
US 95		Main Route				
		One-Way Forward				
		Ramp				
		ITD District 2				
		Nez Perce County				
001570	0	BEG WB OFF RAMP - PULLMAN (US-195) IC		001540	318.947	12
001570	0.441	CTR US-95 UNDERPASS (IC#318) # 18480		001540	319.386	12
001570	0.577	END WB OFF RAMP - PULLMAN IC & WA STATE LINE				12
001571	0	BEG WB ON RAMP - PULLMAN IC & WA STATE LINE				12
001571	0.512	END EB ON RAMP - PULLMAN (US-195) IC		001540	319.216	12
(Segments of I.C. No: 318)						
US 95		Main Route				
		One-Way Forward				
		Ramp				
		ITD District 1				
		Kootenai County				
025512	10	BEG SB ON RAMP & SH-58 RT & LT		001810	2.61	11
025512	10	BEG SB ON RAMP & SH-58 RT & LT		001810	2.559	11
025512	10.516	END SB ON RAMP & US-95 LT		001539	406.851	11
025513	10	BEG SB OFF RAMP & US-95 LT		001539	407.259	11
025513	10.1	CENTER UP OF SH-58				11
025513	10.473	END SB OFF RAMP & SH-58 RT & LT		001810	2.617	11
025514	10	BEG NB ON RAMP & SH-58 RT & LT		001810	2.937	11
025514	10	BEG NB ON RAMP & SH-58 RT & LT		001810	2.936	11
025514	10.354	CTR UP OF SH-58				11
025514	10.461	END NB ON RAMP & US-95 LT		001539	407.258	11
025515	10	BEG NB OFF RAMP & US-95 RT & LT		001539	406.764	11
025515	10.495	END NB OFF RAMP & SH-58 RT & LT		001810	2.943	11
(Segments of I.C. No: 407)						
US 95		Main Route				
		One-Way Forward				
		Ramp				
		ITD District 1				
		Kootenai County				
001572	0	BEG EB ON-WALNUT/NW BLVD	Coeur D Alene	001540	429.624	12
001572	0.11	END EB ON-WALNUT/NW BLVD	Coeur D Alene	001662	0.98	12
001573	0	BEG WB OFF-WALNUT/NW BLVD	Coeur D Alene	001662	0.98	12
001573	0.14	END WB OFF-WALNUT/NW BLVD	Coeur D Alene	001540	429.679	12
001574	0	BEG WB ON-WALNUT/NW BLVD	Coeur D Alene	001540	429.76	12
001574	0.15	END WB ON-WALNUT/NW BLVD	Coeur D Alene			12
001575	0	BEG EB OFF-WALNUT/NWBLVD	Coeur D Alene	001662	1.194	12
001575	0.12	END EB OFF-WALNUT/NW BLVD	Coeur D Alene	001540	429.624	12
(Segments of I.C. No: 430)						
US 95		Main Route				
		One-Way Forward				
		Ramp				
		ITD District 1				
		Kootenai County				
026826	0	BEG US095 R 442 N OF		026825	441.616	11
026826	0.322	END US95 OFF & ABBOTT RD RT & LT		025771	100.081	11
026827	0	BEG US95 ON RAMP & ABBOTT RD RT & LT		025771	100.081	11
026827	0.161	OVERHEAD POWER LINES				11
026827	0.37	END US95 ON RAMP & US95 LT		026825	442.26	11
(Segments of I.C. No: 442)						
US 95		Main Route				
		One-Way Reverse				
		Ramp				
		ITD District 1				
		Kootenai County				
026828	0	END US095 R 442 S OF & ABBOTT RD RT & LT		026771	100.167	11
026828	0.131	OVERHEAD POWER LINES				11
026828	0.386	BEG US095 SB OFF RAMP IC 442		026825	442.245	11
026829	0	END US095 R 442 S ON & US95 LT		026825	441.57	11
026829	0.363	BEG US095 R 442 S ON & ABBOTT RD RT & LT		025771	100.167	11
(Segments of I.C. No: 442)						
US 95		Main Route				
		One-Way Forward				
		Ramp				
		ITD District 1				
		Kootenai County				
026831	0	BEG US095 R 446 N OF		001540	445.63	11
026831	0	BEG US095 R 446 N OF		001540	445.642	11
026831	0.263	END US095 R 446 N OF		025788	100.199	11



IDAHO TRANSPORTATION DEPARTMENT

Effective Date:
01/12/2016

MILEPOINT LOG - STATE HIGHWAY SYSTEM

Route: 0095 Record Type: All County: All Urban Area: All
 Maint. Dist.: All Foreman Area: All

---Intersecting---

Segment Code	Milepoint	Description of Milepoint	City Name	Segment Code	Milepoint	FA Route Number
US 95		Main Route One-Way Forward	Ramp	ITD District 1		Kootenai County
026832	0	BEG US095 R 446 N ON & BUNCO RD RT & LT		025788	100.199	11
026832	0.317	END US095 R 446 N ON & US-95 LT		001540	446.191	11
(Segments of I.C. No: 446)						
US 95		Main Route One-Way Reverse	Ramp	ITD District 1		Kootenai County
026833	0	END US095 R 446 S OF & SB ON RAMP LT		026834	0.317	11
026833	0.256	BEG US095 R 446 S OF & US-95 LT		001540	446.003	11
026834	0	END US095 R 446 S ON & US-95 LT		001540	445.5	11
(Segments of I.C. No: 446)						
US 95		SH Connector Ascending	Ramp	ITD District 1		Kootenai County
026834	0.372	CONN FRM US095 S ON/OFF & BUNCO RD RT & LT		026788	100	11
(Segments of I.C. No: 446)						
US 95		Main Route One-Way Forward	Ramp	ITD District 1		Kootenai County
026892	0	BEG IC449 NB OFF RAMP		026825	448.692	11
026892	0.361	END NB OFF & SH-54 RT & LT		001640	8.086	11
026893	0	BEG NB ON RAMP & SH-54 RT & LT		001640	8.086	11
026893	0.316	END IC449 NB ON/US-95 AH		026825	449.348	11
(Segments of I.C. No: 449)						
US 95		Main Route One-Way Reverse	Ramp	ITD District 1		Kootenai County
026894	0	END WB OF RAMP/SH-54 RT & LT		001640	7.965	11
026894	0.359	BEG WB OF RAMP IC449		026825	449.408	11
026895	0	END SB ON IC 449/DESC US-95 AH		026825	448.71	11
026895	0.338	BEG SB ON IC 449 & SH-54 RT & LT		001640	7.965	11
(Segments of I.C. No: 449)						
US 95		Main Route One-Way Reverse	Ramp	ITD District 1		Bonner County
025772	10	END SB OFF RAMP US-95 IC #474	Sandpoint	026815	10.346	11
025772	10.055	END US-95 SB OFF BRIDGE IC #474 # 33707	Sandpoint			11
025772	10.145	BEG US-95 SB OFF BRIDGE IC #474 # 33707	Sandpoint			11
025772	10.222	BEG SB OFF RAMP US-95 IC #474	Sandpoint	015909	474.127	11
026807	10	END US-95 IC #474 SB ON RAMP & US-95 LT	Sandpoint	001540	473.576	11
026807	10.36	BEG US095 R 474 S ON & US095 R 474 S OF LT	Sandpoint	001540	473.96	11
(Segments of I.C. No: 474)						
US 95		Main Route One-Way Forward	Ramp	ITD District 1		Bonner County
026815	10	BEG US095 R 474 N OF & US-95 LT	Sandpoint	001540	473.589	11
026815	10.346	US095 R474 N OF & US095 R 474 S OF RT	Sandpoint	025772	10	11
026815	10.362	END US095 R 474 S OF & US-2 SPUR AH	Sandpoint	001540	473.96	11
(Segments of I.C. No: 474)						
US 95		Main Route One-Way Forward	Ramp	ITD District 1		Bonner County
025773	10	BEG NB ON RAMP US-95 IC #475	Ponderay	001610	29.806	11
025773	10.109	NB ON RAMP US-95 IC #475 & US-95 CONN LT	Ponderay	026761	10.05	11
025773	10.271	END NB ON RAMP US-95 IC #475 & US-95 AH	Ponderay	015909	475.262	11
025774	10	BEG NB OFF RAMP US-95 IC #475	Ponderay	015909	475.082	11
025774	10	BEG NB OFF RAMP US-95 IC #475	Ponderay	015909	475.067	11
025774	10.293	END US-95 NB OFF RAMP & SH-200 RT & LT	Ponderay	001610	29.887	11
(Segments of I.C. No: 475)						
US 95		Main Route One-Way Reverse	Ramp	ITD District 1		Bonner County



IDAHO TRANSPORTATION DEPARTMENT

Effective Date:
01/12/2016

MILEPOINT LOG - STATE HIGHWAY SYSTEM

Route: 0095

Record Type: All

County: All

Urban Area: All

Maint. Dist.: All

Foreman Area: All

---Intersecting---

Segment Code	Milepoint	Description of Milepoint	City Name	Segment Code	Milepoint	FA Route Number
US 95		Main Route				
		One-Way Reverse				
		Ramp				
		ITD District 1				
		Bonner County				
025775	10	END US-95 SB ON RAMP IC #475	Ponderay	015909	475.026	11
025775	10	END US-95 SB ON RAMP IC #475	Ponderay	015909	475.029	11
025775	10.26	BEG US-95 SB ON RAMP & US-2 RT & LT	Ponderay	001610	29.791	11
		(Segments of I.C. No: 475)				
US 95		SH Connector				
		One-Way Reverse				
		Ramp				
		ITD District 1				
		Bonner County				
025776	10	END US-95 CONN FROM SB OFF RAMP IC #475	Sandpoint	001610	29.767	11
025776	10.046	BEG US-95 IC #475 CONN TO US-2	Sandpoint	026814	10.038	11
		(Segments of I.C. No: 475)				
US 95		SH Connector				
		One-Way Forward				
		Ramp				
		ITD District 1				
		Bonner County				
026761	10.055	END CONN FRM SH-200 & US-95 NB ON-RAMP LT	Ponderay	015909	475.289	11
026761	10.055	CONN TO US-95 NB ON-RAMP & US-95 RT/SH-200 LT	Ponderay	001610	29.887	11
		(Segments of I.C. No: 475)				
US 95		Main Route				
		One-Way Reverse				
		Ramp				
		ITD District 1				
		Bonner County				
026814	10	END US-95 IC #475 SB OFF RAMP	Ponderay	001610	29.79	11
026814	10.007	>>> Leaving City Limits <<<	Ponderay			11
026814	10.007	>>> Entering City Limits <<<	Sandpoint			11
026814	10.038	US-95 IC #475 SB OFF RAMP & CONN TO US-2 LT	Sandpoint	025776	10.049	11
026814	10.038	US-95 IC #475 SB OFF RAMP & CONN TO US-2 LT	Sandpoint	025776	10.046	11
026814	10.096	>>> Leaving City Limits <<<	Sandpoint			11
026814	10.096	>>> Entering City Limits <<<	Ponderay			11
026814	10.265	CTR RR UNDERPASS # 30265	Ponderay			11
026814	10.28	BEG US-95 IC #475 SB OFF RAMP & US-95 LT	Ponderay	025777	476.001	11
		(Segments of I.C. No: 475)				
US 95		Spur				
		One-Way Forward				
		Ramp				
		ITD District 3				
		Washington County				
001560	0	BEG NB OFF RAMP OF US-95 SPUR WEISER IC #1	Weiser	001550	0.092	11
001560	0.029	END DIVIDED HWY	Weiser	001562	0	11
		(Segments of I.C. No: 1)				
US 95		Spur				
		Ascending				
		Ramp				
		ITD District 3				
		Washington County				
001560	0.029	END DIVIDED HWY	Weiser	001562	0	11
001560	0.08	END NB ON/OFF RAMP & COUNTY ROAD 70 RT & LT	Weiser	007870	0	11
001561	0	BEG SB ON/OFF RAMP & COUNTY ROAD 70 RT & LT	Weiser	007870	0.09	11
		(Segments of I.C. No: 1)				
US 95		Spur				
		One-Way Forward				
		Ramp				
		ITD District 3				
		Washington County				
001561	0.055	BEG DIVIDED HWY/SB ON RAMP US-95 SPUR AH	Weiser	001563	0	11
001561	0.074	END SB ON RAMP US-95 SPUR IC #1	Weiser	001550	0.092	11
001562	0	BEG NB ON RAMP US-95 SPUR WEISER IC #1	Weiser	001560	0.029	11
001562	0.041	END NB ON RAMP & US-95 SPUR LT	Weiser	001550	0.133	11
001563	0	BEG SB OFF RAMP & US-95 SPUR LT	Weiser	001550	0.122	11
001563	0.029	END SB OFF RAMP & US-95 SPUR ON/OFF RAMP AH	Weiser	001561	0.053	11
		(Segments of I.C. No: 1)				
US 95		Main Route				
		Ascending				
		POE/RA				
		ITD District 3				
		Washington County				
000190	10	BEG MIDVALE HILL RA #10100		001540	100.97	11
000190	10.032	END TWO WAY/ONE-WAY LT & AHEAD		000190	10.212	11
		(Segments of I.C. No: 101)				
US 95		Main Route				
		One-Way Forward				
		POE/RA				
		ITD District 3				
		Washington County				
000190	10.032	END TWO WAY/ONE-WAY LT & AHEAD		000190	10.212	11
000190	10.14	BEG NEW RA ALIGNMENT				11
000190	10.212	ONE WAY LT & TWO WAY/EXIT RT		000190	10.032	11
		(Segments of I.C. No: 101)				



IDAHO TRANSPORTATION DEPARTMENT

Effective Date:
01/12/2016

MILEPOINT LOG - STATE HIGHWAY SYSTEM

Route: 0095 Record Type: All County: All Urban Area: All
 Maint. Dist.: All Foreman Area: All

---Intersecting---

Segment Code	Milepoint	Description of Milepoint	City Name	Segment Code	Milepoint	FA Route Number
US 95	Main Route	One-Way Forward	POE/RA	ITD District 3	Washington County	
US 95	Main Route	Ascending	POE/RA	ITD District 2	Idaho County	
000172	10	BEG SHEEP CREEK RA #18900		001540	188.79	11
000172	10.12	END SHEEP CREEK RA		001540	188.915	11
(Segments of I.C. No: 189)						
US 95	Main Route	One-Way Forward	POE/RA	ITD District 2	Nez Perce County	
000174	10	BEG LEWISTON NB POE		001540	310.071	11
000174	10.033	>>> Entering Urban Limits <<< Lewiston				11
000174	10.352	END LEWISTON NB POE		001540	310.43	11
(Segments of I.C. No: 310)						
US 95	Main Route	One-Way Forward	POE/RA	ITD District 2	Nez Perce County	
000175	10	BEG LEWISTON SB POE		001540	310.443	11
000175	10.353	>>> Leaving Urban Limits <<< Lewiston				11
000175	10.376	END LEWISTON SB POE		001540	310.07	11
(Segments of I.C. No: 311)						
US 95	Main Route	One-Way Forward	POE/RA	ITD District 2	Nez Perce County	
000177	10	BEG LEWISTON HILL SB POE		001540	318.488	11
000177	10.327	END LEWISTON HILL SB POE		001540	318.168	11
(Segments of I.C. No: 318)						
US 95	Main Route	Ascending	POE/RA	ITD District 2	Latah County	
000166	10	BEG MINERAL MOUNTAIN RA	#37100	001540	370.908	11
000166	10.111	END MINERAL MOUNTAIN RA		001540	370.989	11
000167	10	BEG 2LP MINERAL MOUNTAIN RA	#37100	000166	10.011	11
000167	10.15	END 2LP MINERAL MOUNTAIN RA		000166	10.092	11
(Segments of I.C. No: 371)						
US 95	Main Route	One-Way Forward	POE/RA	ITD District 3	Owyhee County	
015823	10.108	ENTER/EXIT MARSING SATELLITE POE RT		001540	18.228	11
015823	10.3	END MARSING SATELLITE POE		002522	100.031	11
US 95	Main Route	One-Way Forward	POE/RA	ITD District 1	Boundary County	
025284	10	BEG LOOP OF BONNERS FERRY POE		029332	10.012	11
025284	10.139	END LOOP OF BONNERS FERRY POE		029332	10.127	11
US 95	Main Route	Ascending	POE/RA	ITD District 1	Boundary County	
029332	10	BEG BONNERS FERRY POE		001590	64.506	11
029332	10.012	BEG LOOP LT		025284	10	11
029332	10.127	END LOOP LT		025284	10.139	11
029332	10.27	END BONNERS FERRY POE		001540	510.645	11