APPENDIX A: Maps of Fatal Crash Locations in 2012

Each spot indicates the location of a fatal crash. The number of fatalities for each transportation district is also given. The maps are intended to give general locations of fatal crashes; the precise location cannot be determined from maps. For precise locations or for the number of crashes on a given roadway, please contact the Office of Highway Safety.

State of Idaho

2012 Fatal Crash Locations

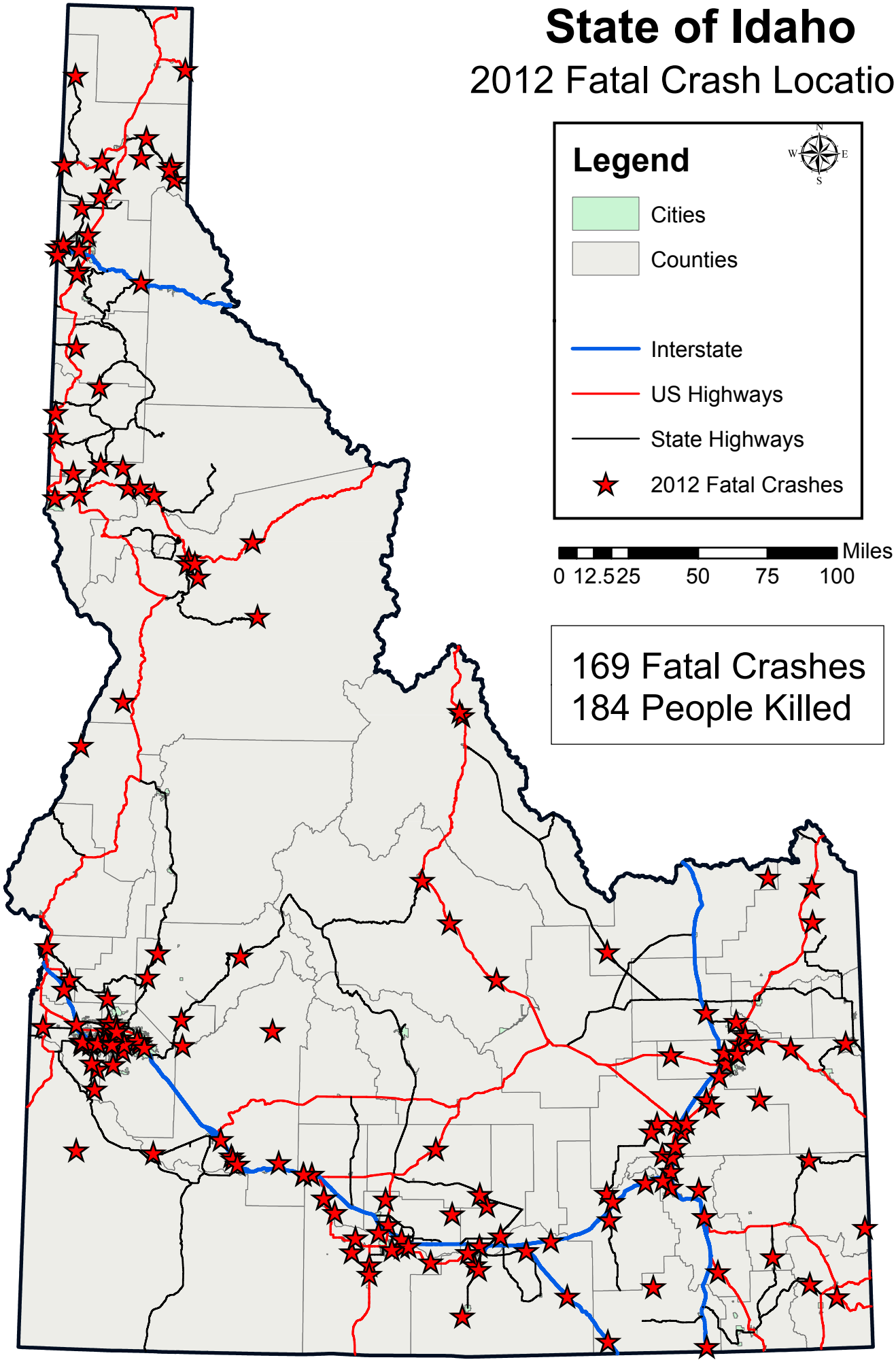

169 Fatal Crashes
184 People Killed

IDAHO TRANSPORTATION DEPARTMENT

April 2013

IDAHO

Administrative District Boundaries

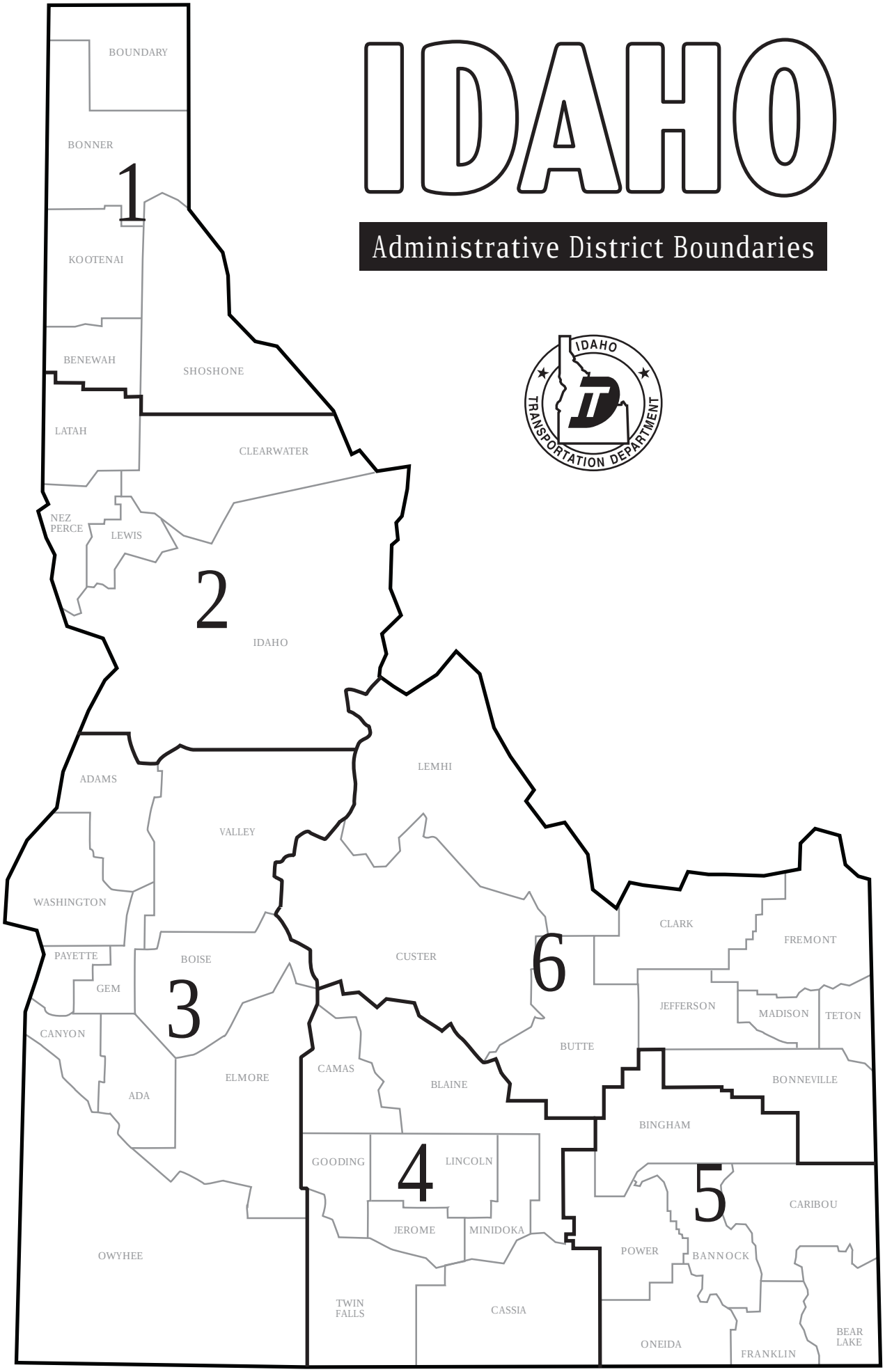

State of Idaho
District One

2012 Fatal Crash Locations

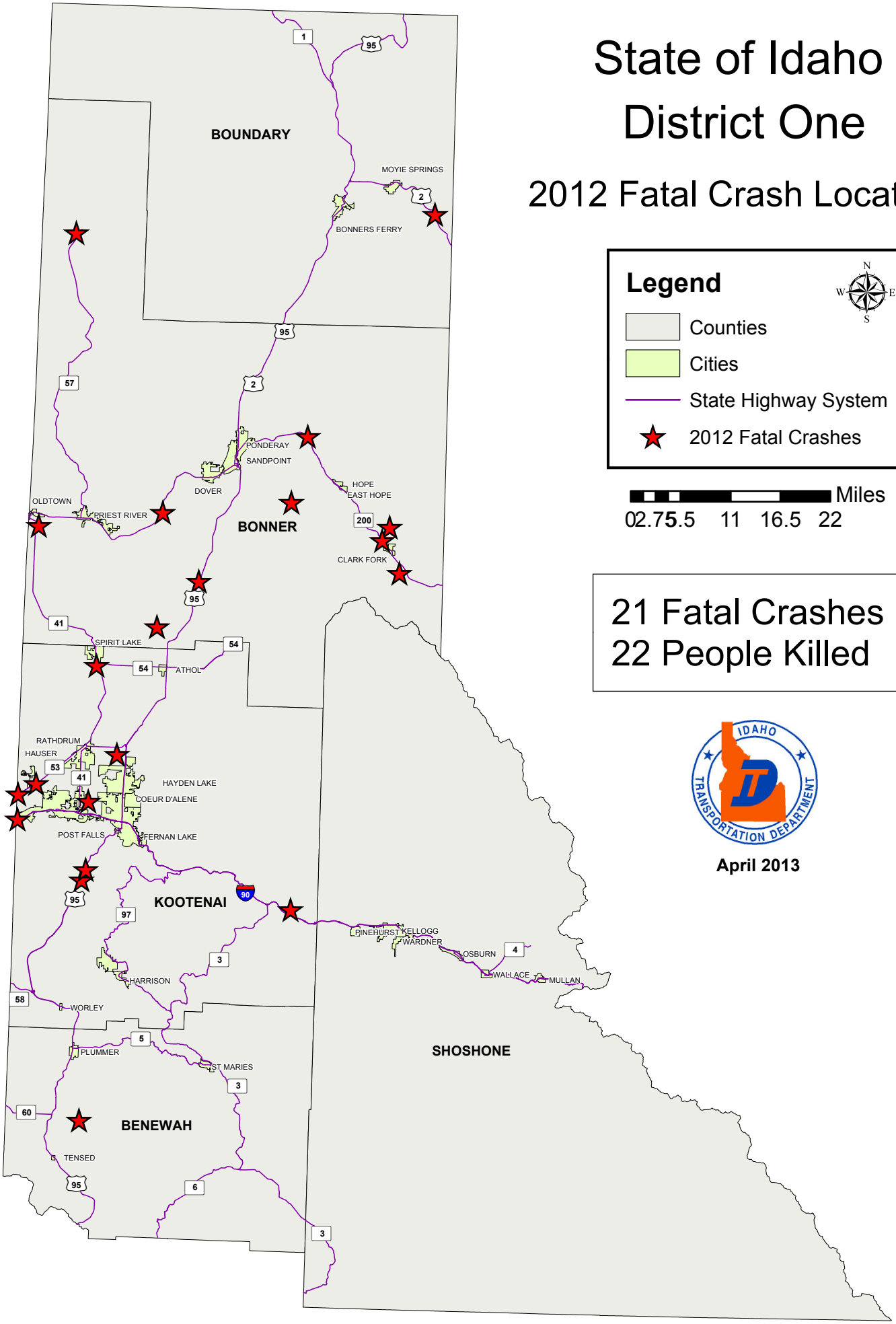

21 Fatal Crashes
22 People Killed

April 2013

State of Idaho
District Two
2012 Fatal Crash Locations

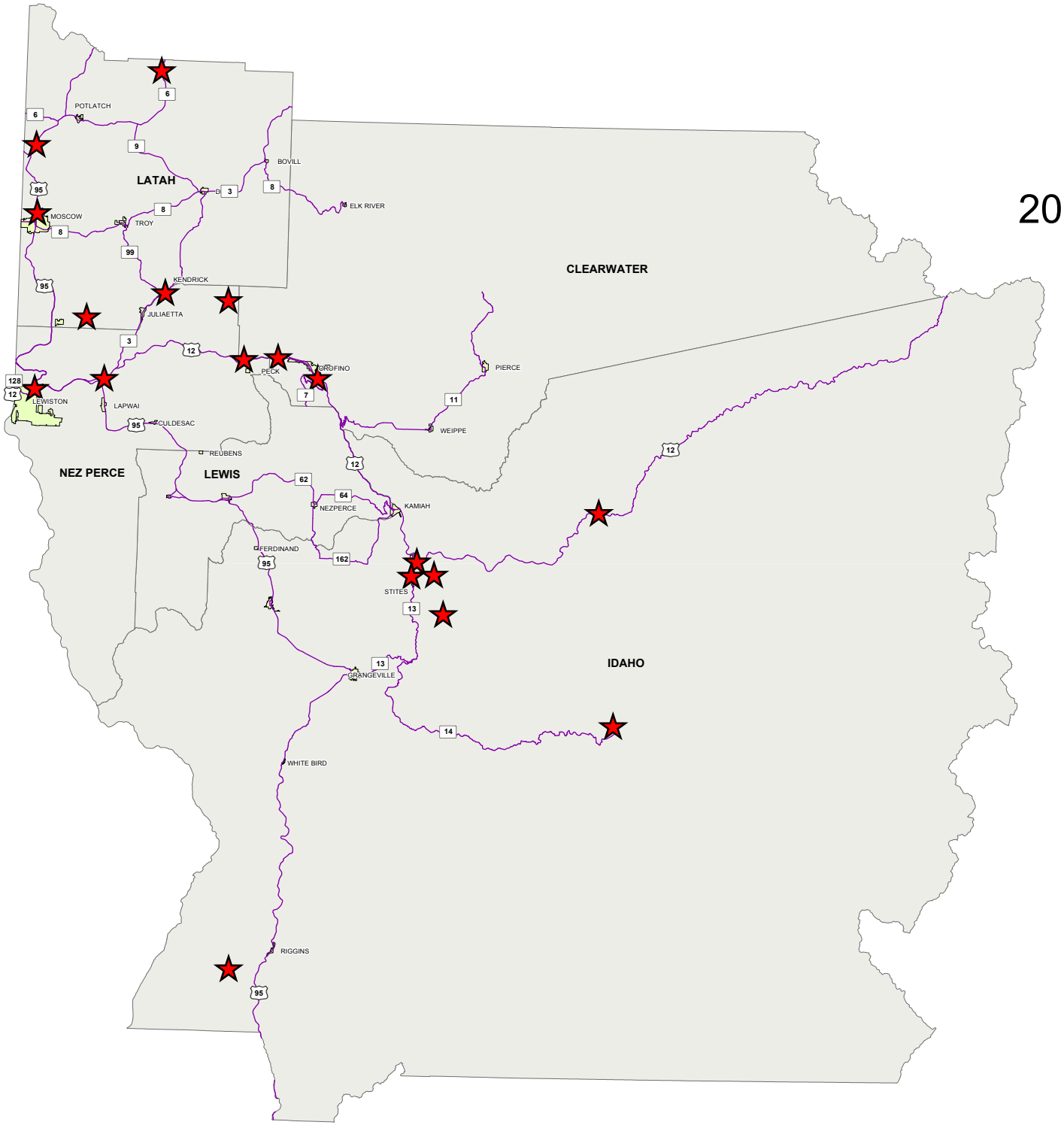

Legend

- Counties
- Cities
- State Highway System
- 2012 Fatal Crashes

Miles
0 4.25 8.5 17 25.5 34

18 Fatal Crashes
19 People Killed

IDAHO TRANSPORTATION DEPARTMENT

April 2013

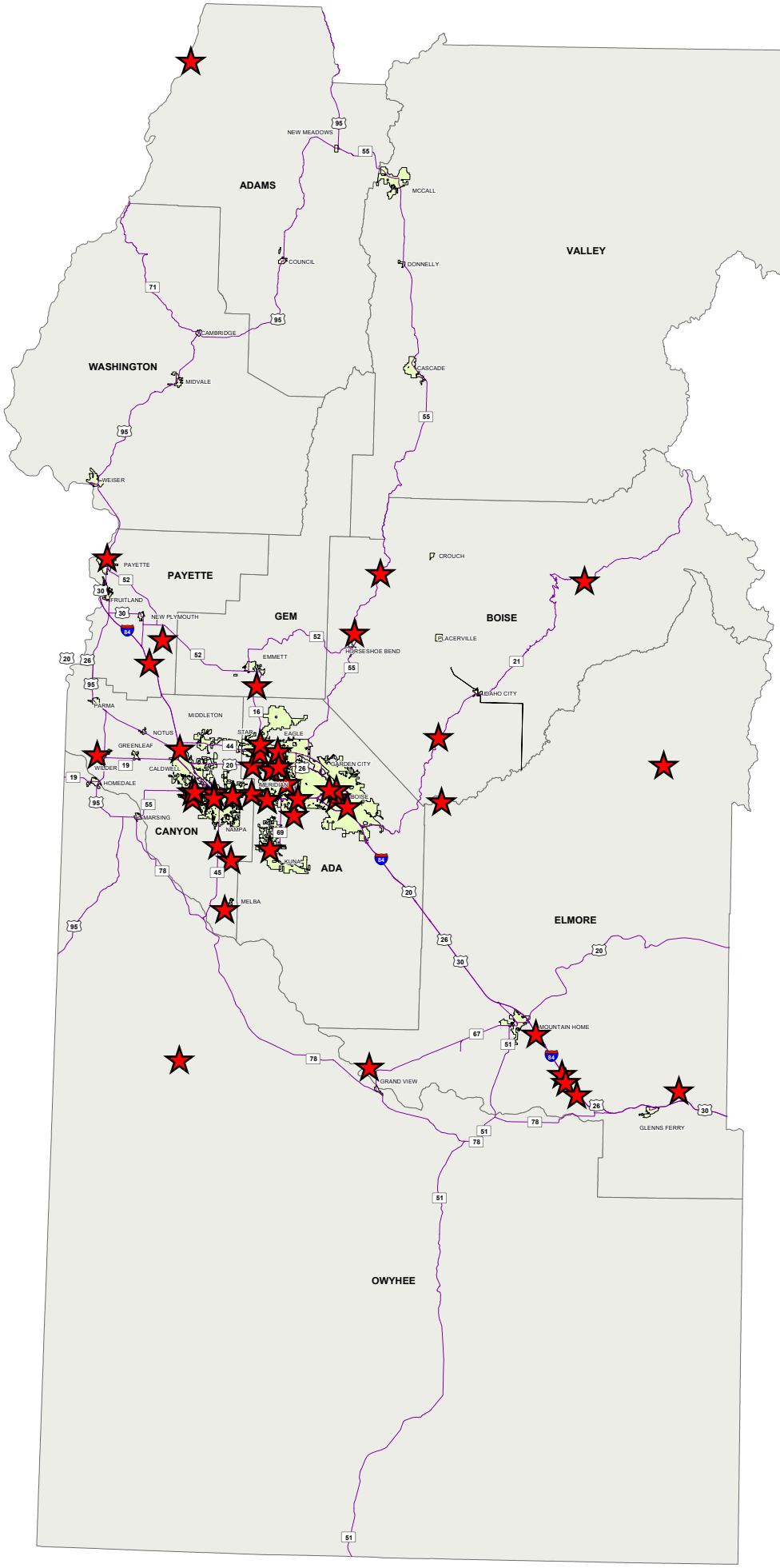

State of Idaho

District Three

2012 Fatal Crash Locations

Legend

- Counties
- Cities
- State Highway System
- 2012 Fatal Crashes

N W E S

Miles

0 5 10 20 30 40

47 Fatal Crashes
52 People Killed

IDAHO TRANSPORTATION DEPARTMENT

April 2013

State of Idaho
District Four
2012 Fatal Crash Locations

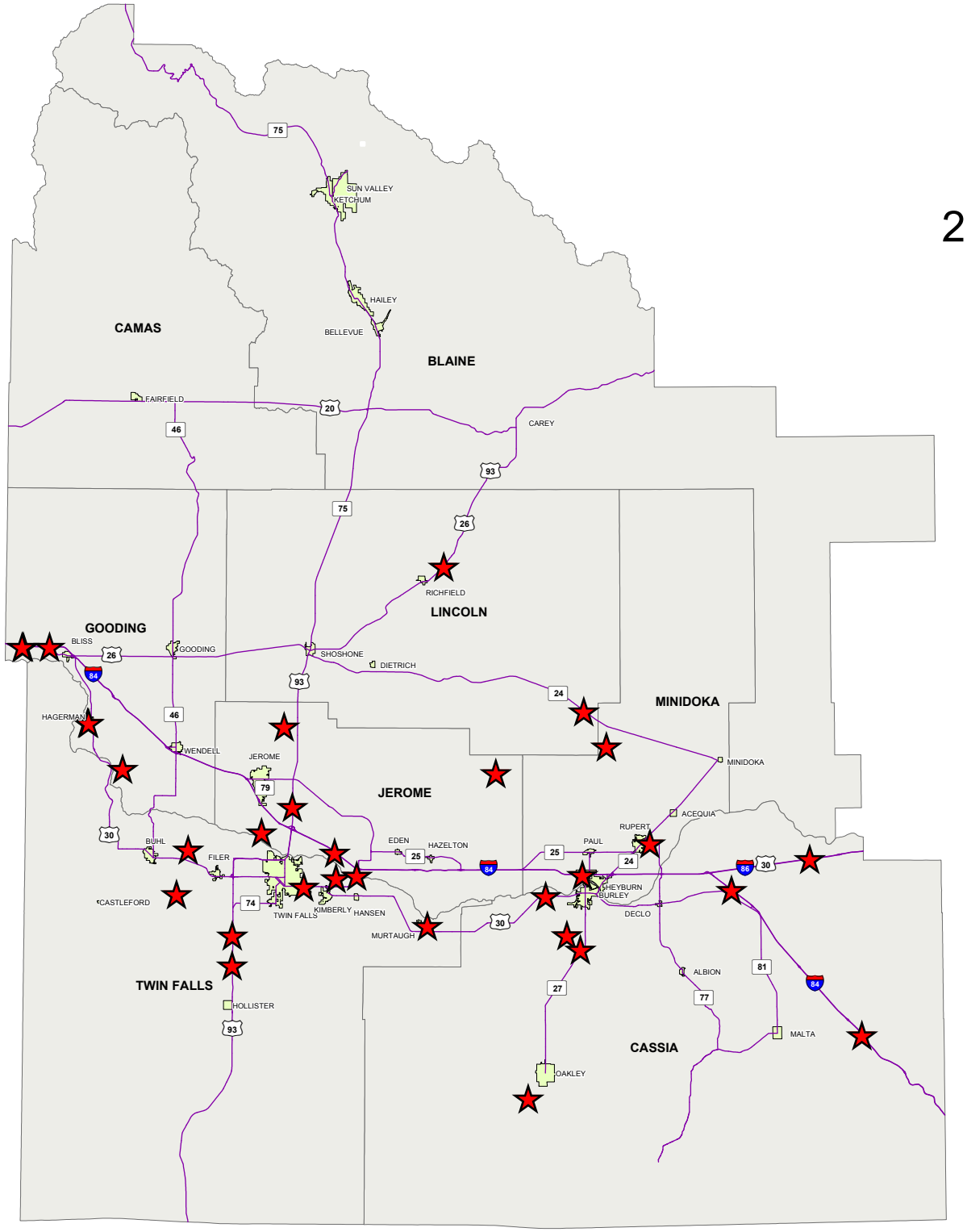

Legend

- Counties
- Cities
- State Highway System
- 2012 Fatal Crashes

N W E S

Miles
0 4 8 16 24 32

31 Fatal Crashes
35 People Killed

April 2013

State of Idaho
District Five
2012 Fatal Crash Locations

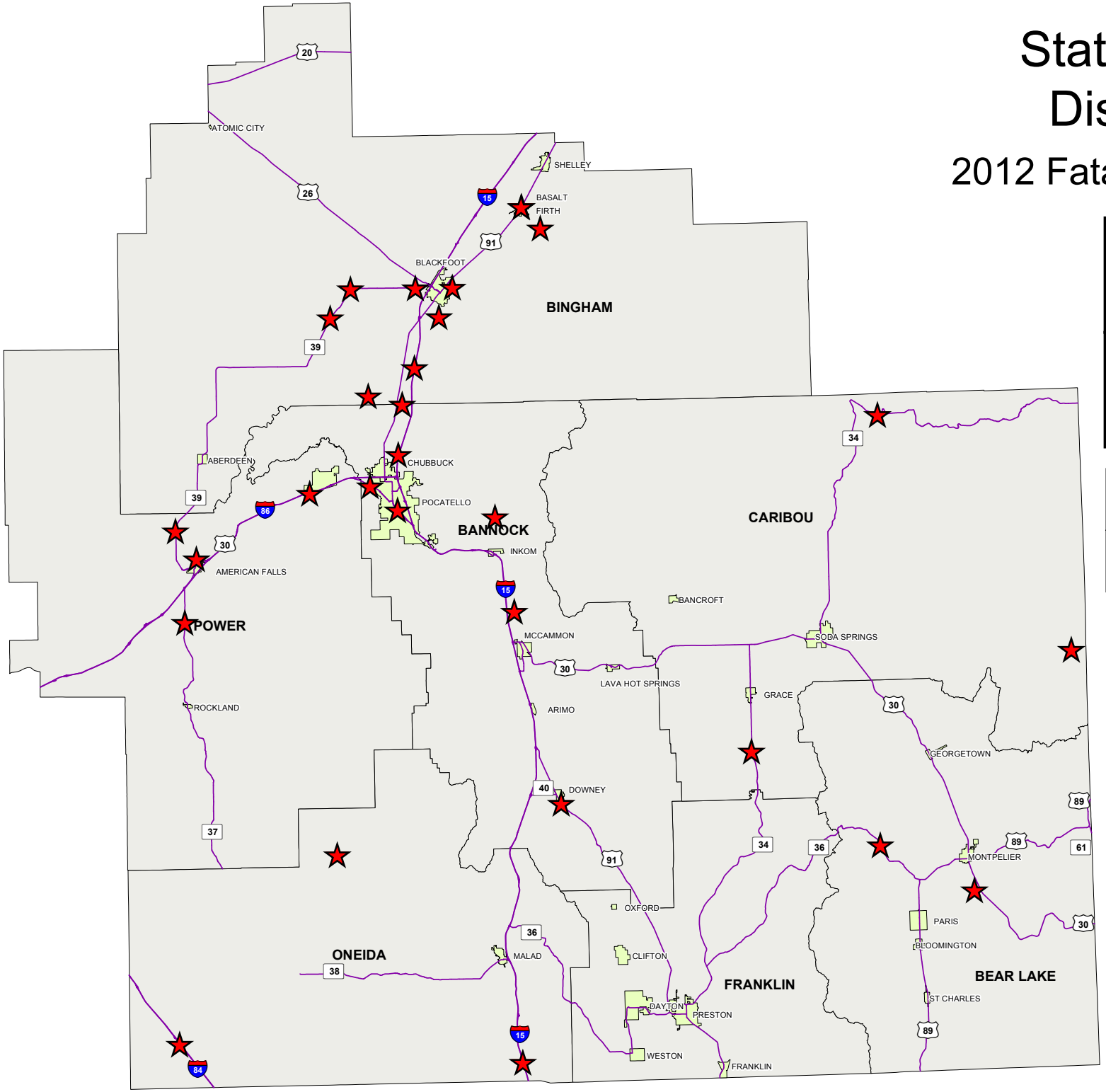

Legend

- Counties
- Cities
- State Highway System
- 2012 Fatal Crashes

29 Fatal Crashes
32 People Killed

April 2013

State of Idaho
District Six
2012 Fatal Crash Locations

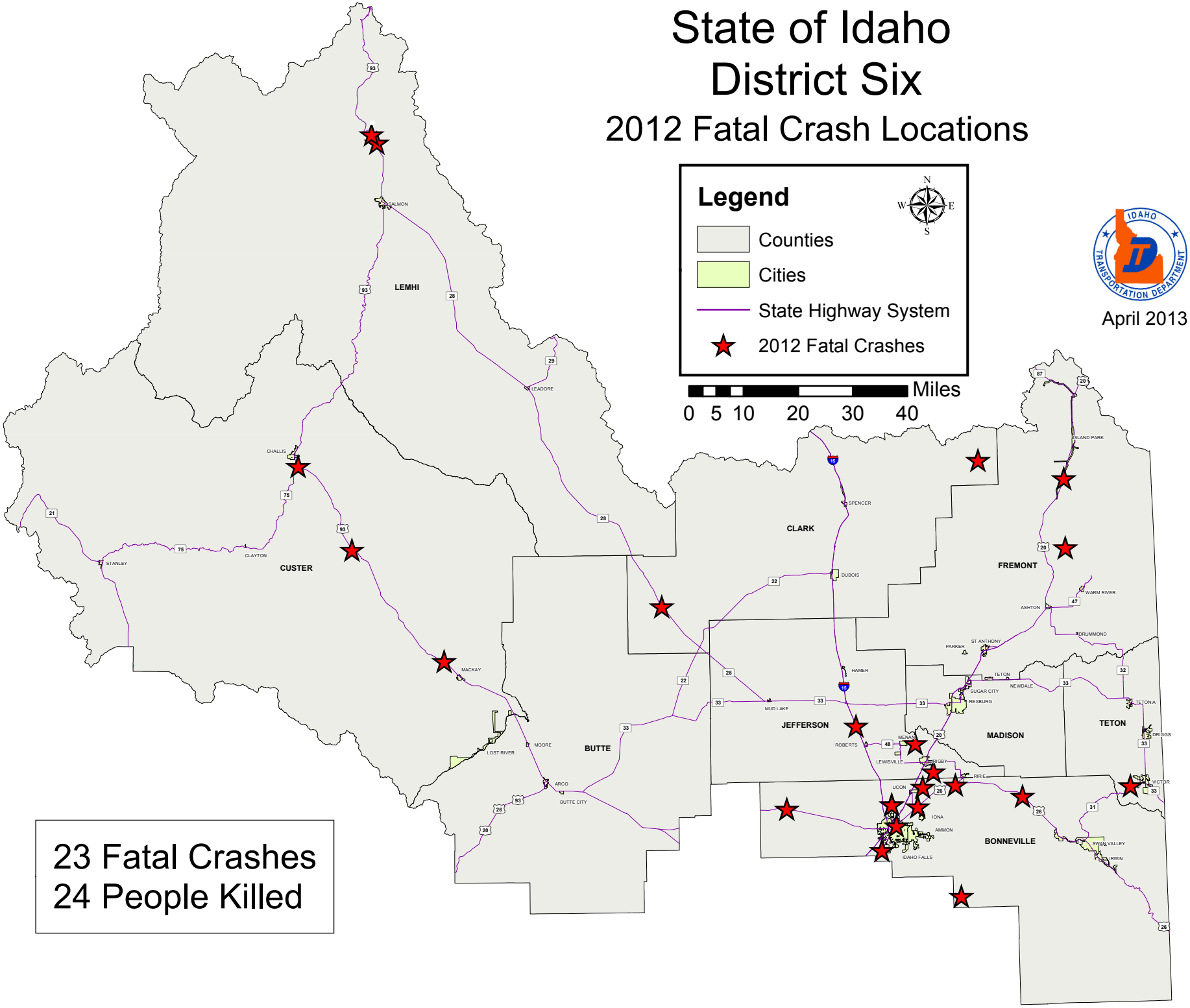

23 Fatal Crashes
24 People Killed