MAP GENERATED FROM DATA USING GIS TECHNOLOGY
IDAHO TRANSPORTATION DEPARTMENT
TRANSPORTATION PLANNING DIVISION
Geographic Information Section
Phone 01 (208) 334-8224
P.O. BOX 7129 BOISE, IDAHO 83707

DISTRICT FIVE

2001

RURAL TRAFFIC FLOW MAP

STATE OF IDAHO

Average Daily Traffic Figures Obtained at Road Intersections and Other Points Having Influence on the Traffic Pattern.

GENERAL STATE MAP LEGEND

INTERSTATE HIGHWAYS
U.S. NUMBERED HIGHWAYS
STATE HIGHWAYS
COUNTY SEATS
OTHER CITIES AND VILLAGES

LEGEND FOR ENLARGEMENTS

PRINCIPAL CITIES
OTHER CITIES AND VILLAGES

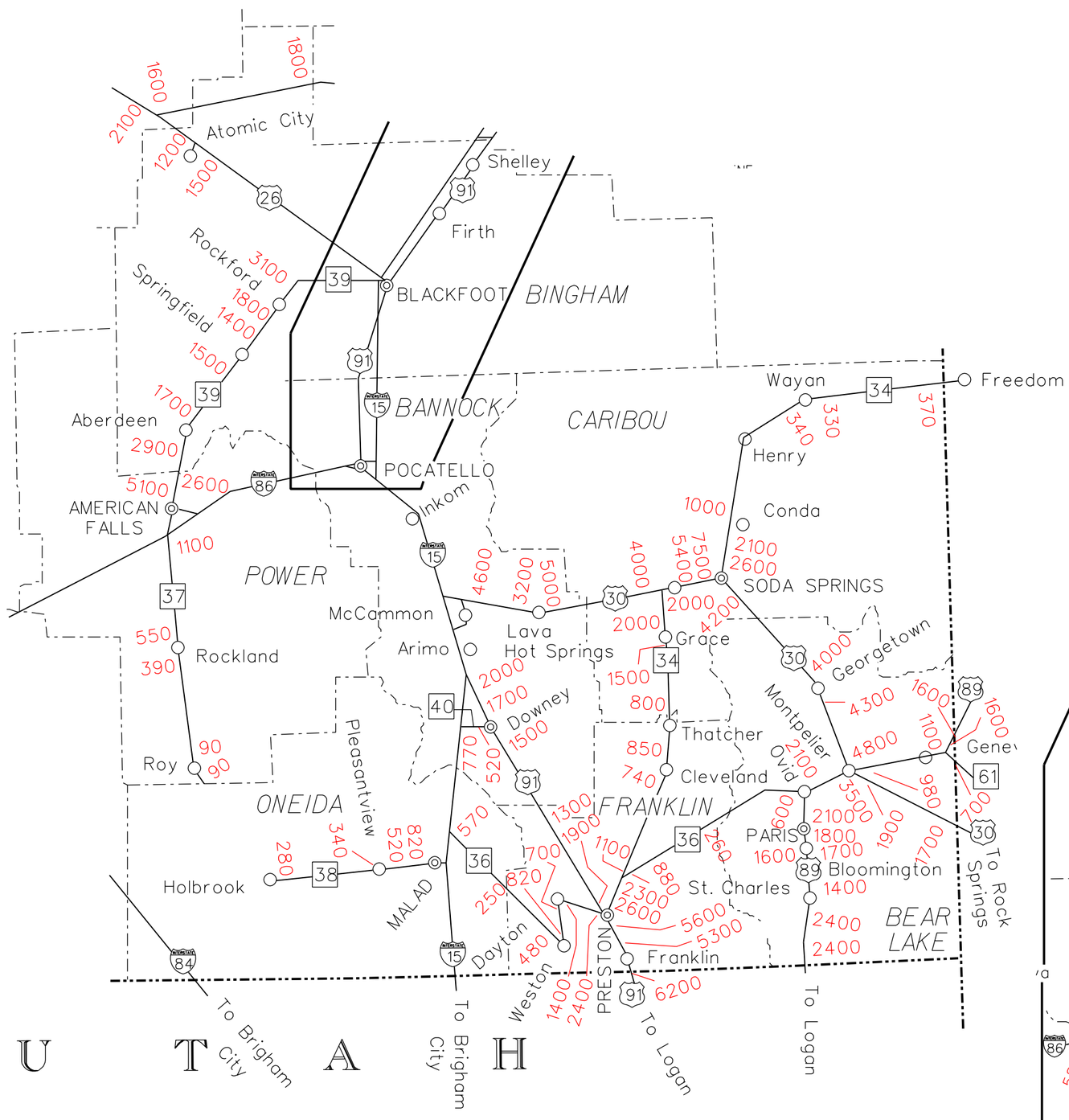

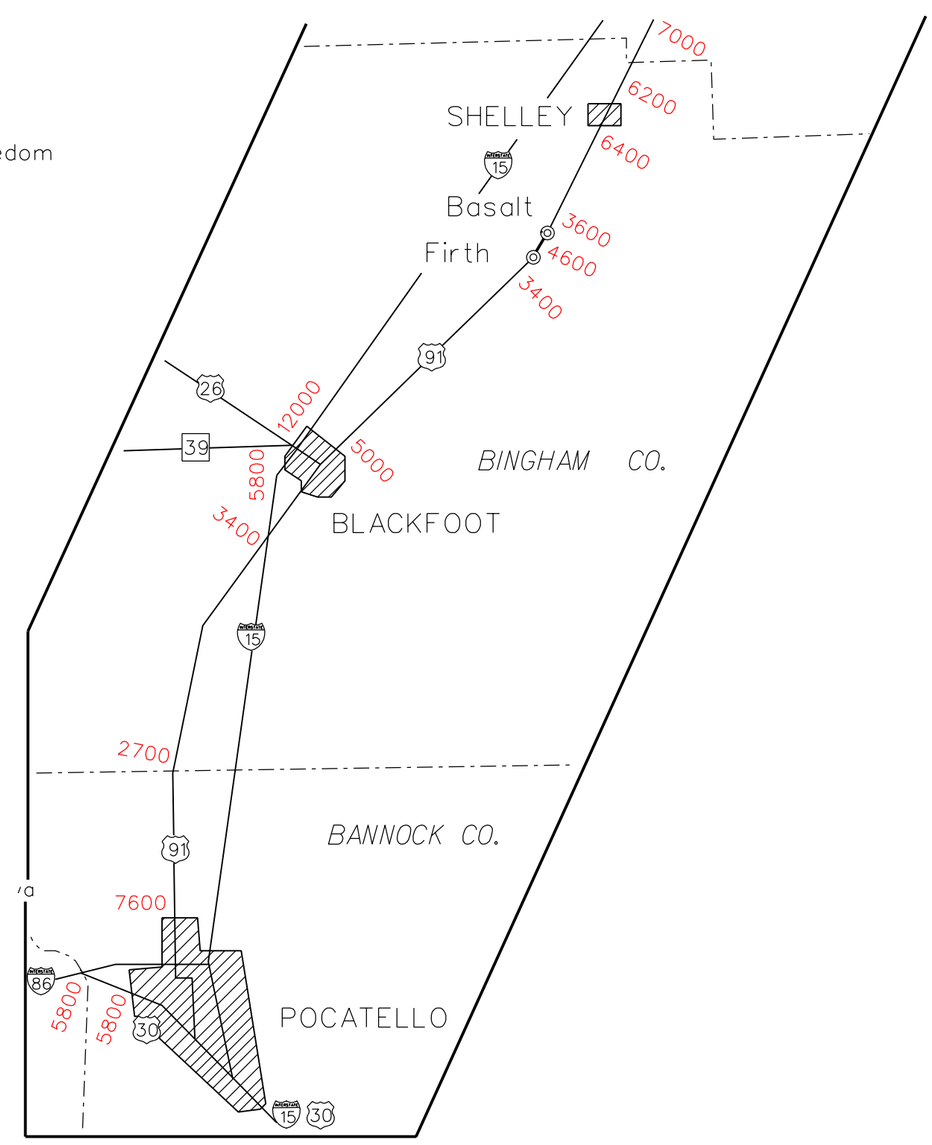

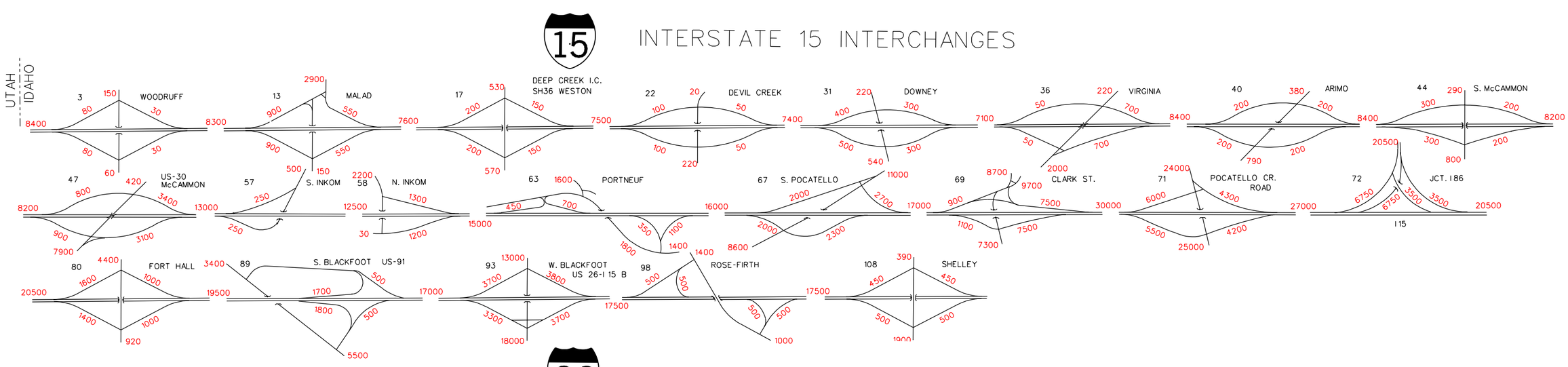

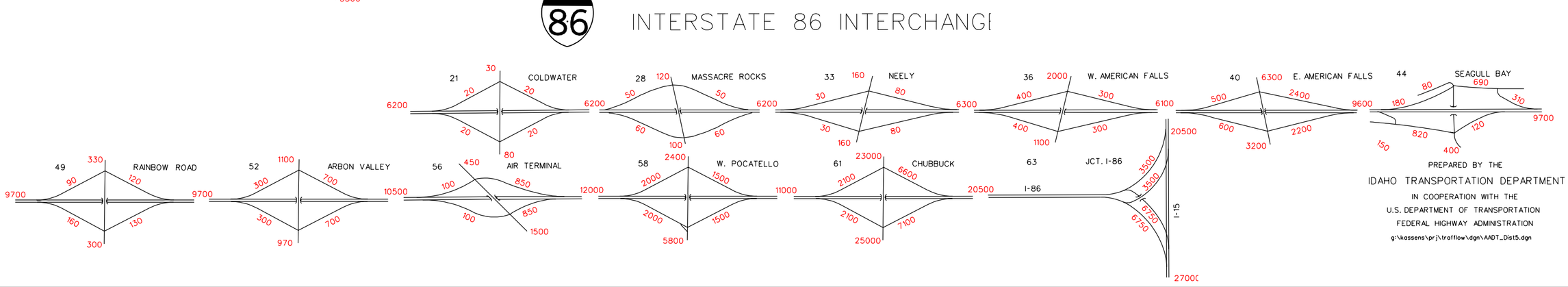

PREPARED BY THE
IDAHO TRANSPORTATION DEPARTMENT
IN COOPERATION WITH THE
U.S. DEPARTMENT OF TRANSPORTATION
FEDERAL HIGHWAY ADMINISTRATION
g:\kassens\prj\trafflow\dgn\AADT_Dist5.dgn