



# DISTRICT THREE

2004

## ESTIMATED COMMERCIAL RURAL TRAFFIC FLOW MAP STATE OF IDAHO

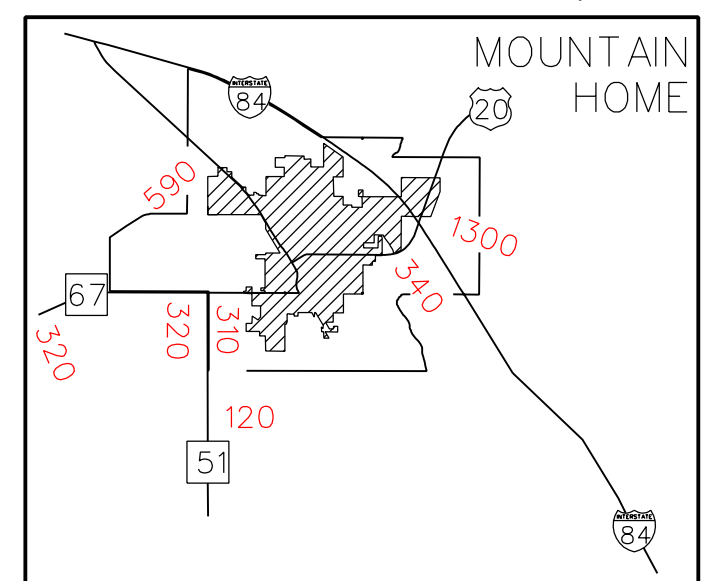
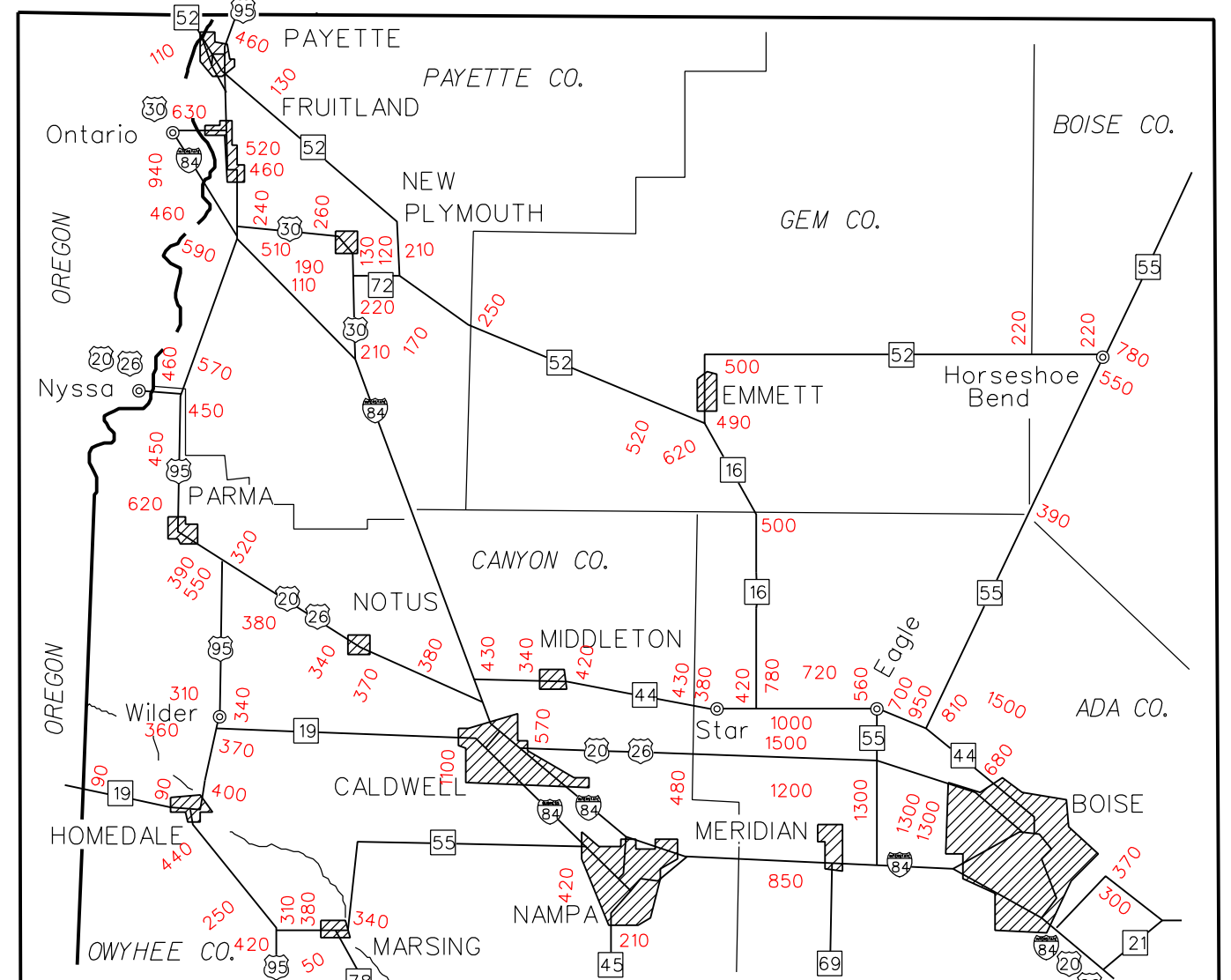
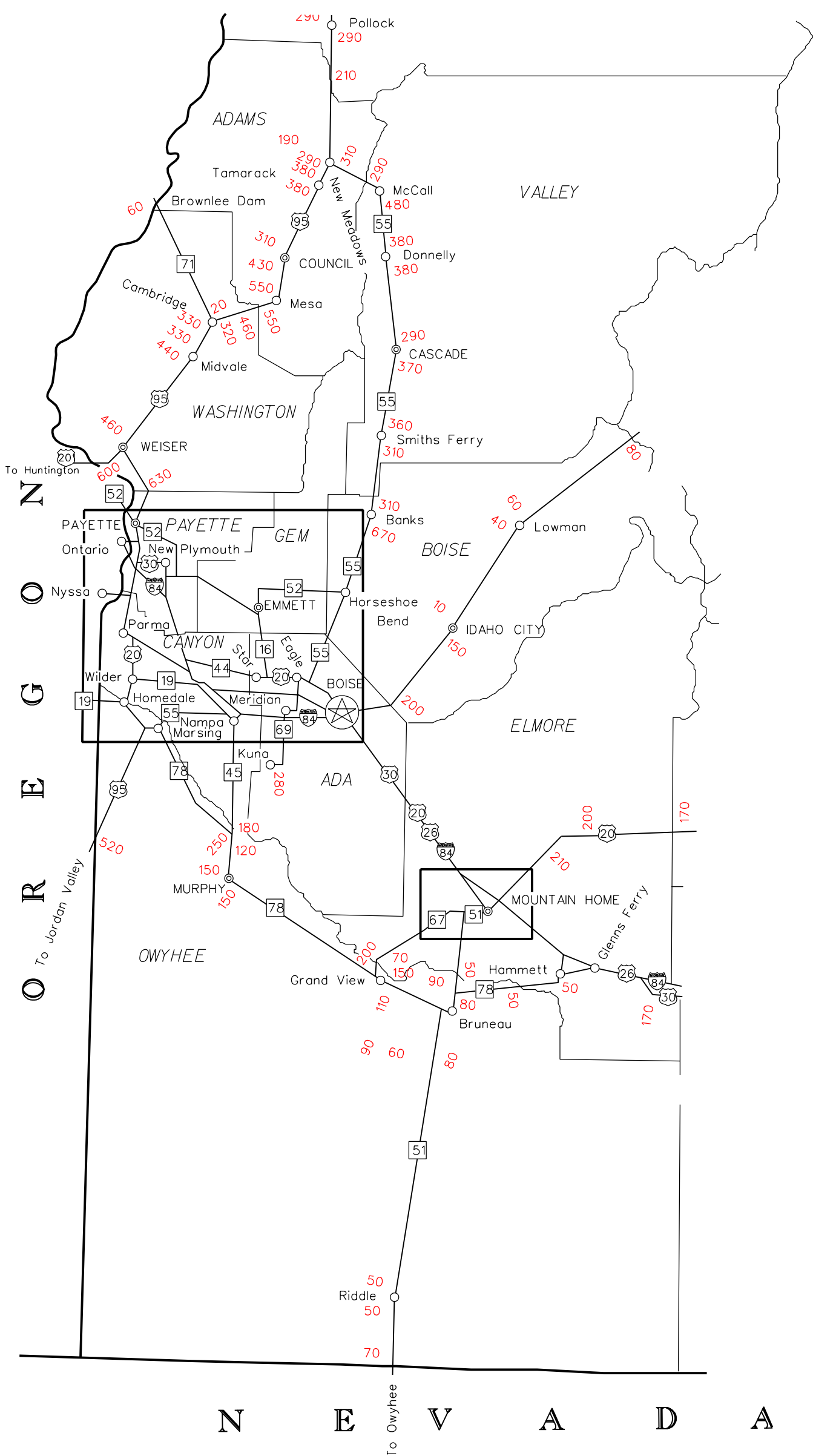
### Average Daily Traffic Figures Obtained at Road Intersections and Other Points Having Influence on the Traffic Pattern.

#### GENERAL STATE MAP LEGEND

- INTERSTATE HIGHWAYS
- U. S. NUMBERED HIGHWAYS
- STATE HIGHWAYS
- COUNTY SEATS
- OTHER CITIES AND VILLAGES

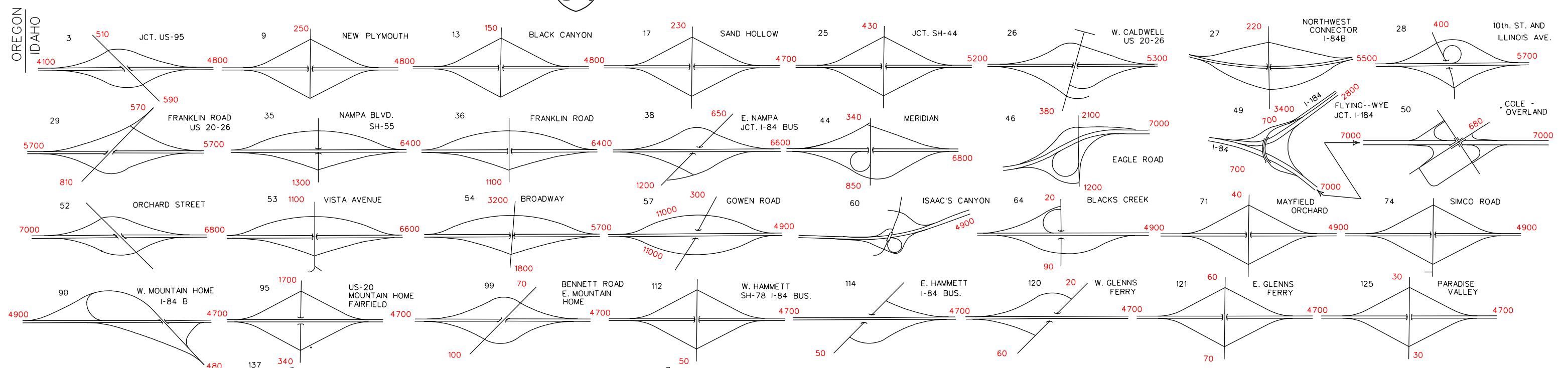
#### LEGEND FOR ENLARGEMENTS

- PRINCIPAL CITIES
- OTHER CITIES AND VILLAGES

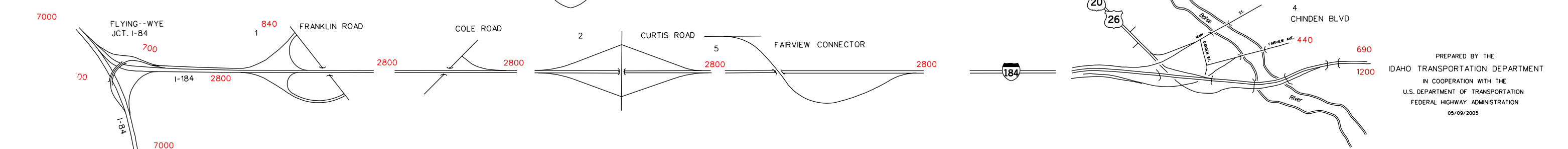


MAP GENERATED FROM DATA USING GIS TECHNOLOGY  
**ITD** IDAHO TRANSPORTATION DEPARTMENT  
 TRANSPORTATION PLANNING DIVISION  
 Geographic Information Section  
 Phone 01 (208) 334-8224  
 P.O. BOX 7129 BOISE, IDAHO 83707

### 84 INTERSTATE 84 INTERCHANGES



### 184 INTERSTATE 184 INTERCHANGES



PREPARED BY THE  
 IDAHO TRANSPORTATION DEPARTMENT  
 IN COOPERATION WITH THE  
 U.S. DEPARTMENT OF TRANSPORTATION  
 FEDERAL HIGHWAY ADMINISTRATION  
 03/09/2005