

DISTRICT ONE

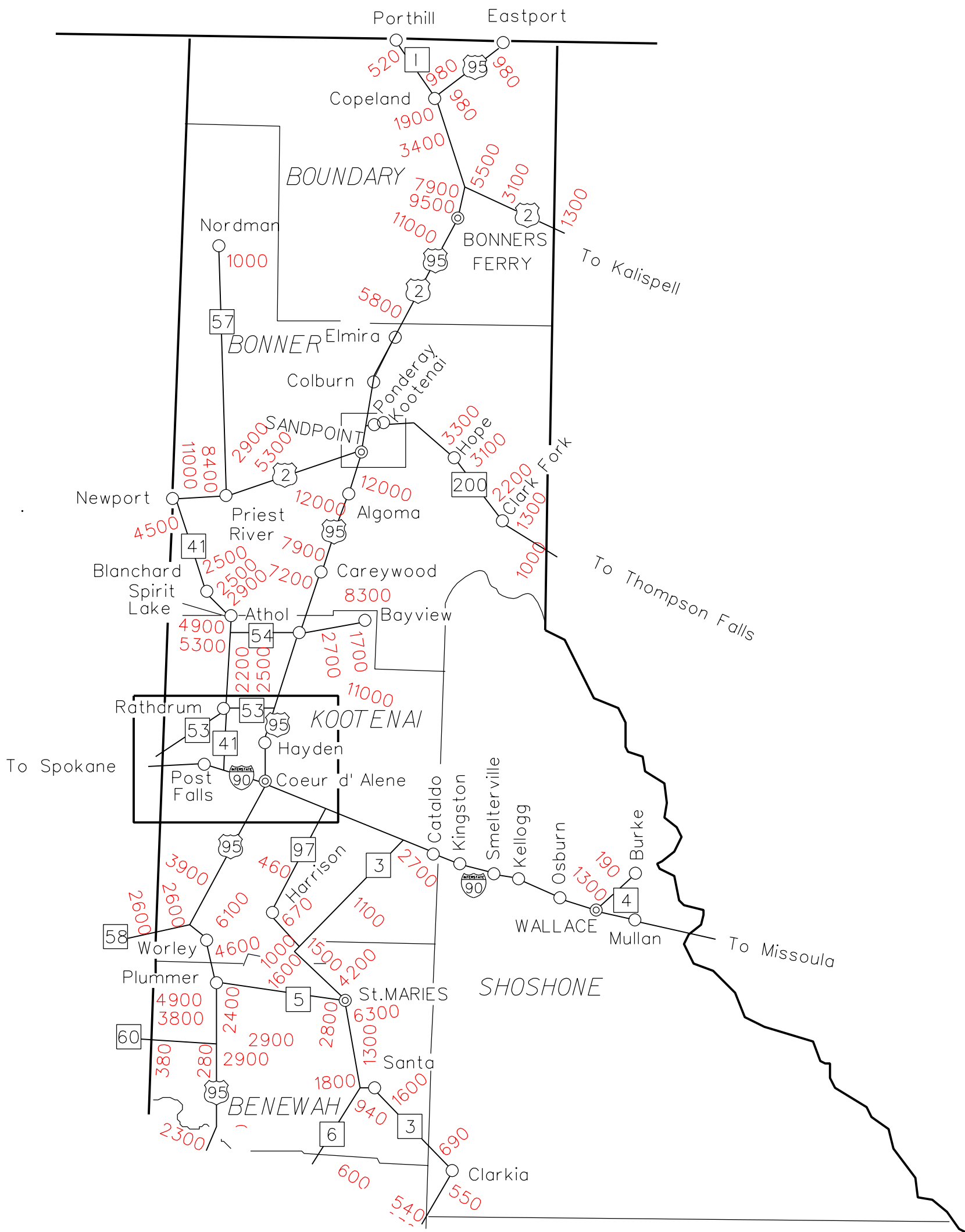
2004

RURAL TRAFFIC FLOW MAP STATE OF IDAHO



B. C. C A N A D A

Average Daily Traffic Figures Obtained at Road Intersections
and Other Points Having Influence on the Traffic Pattern.

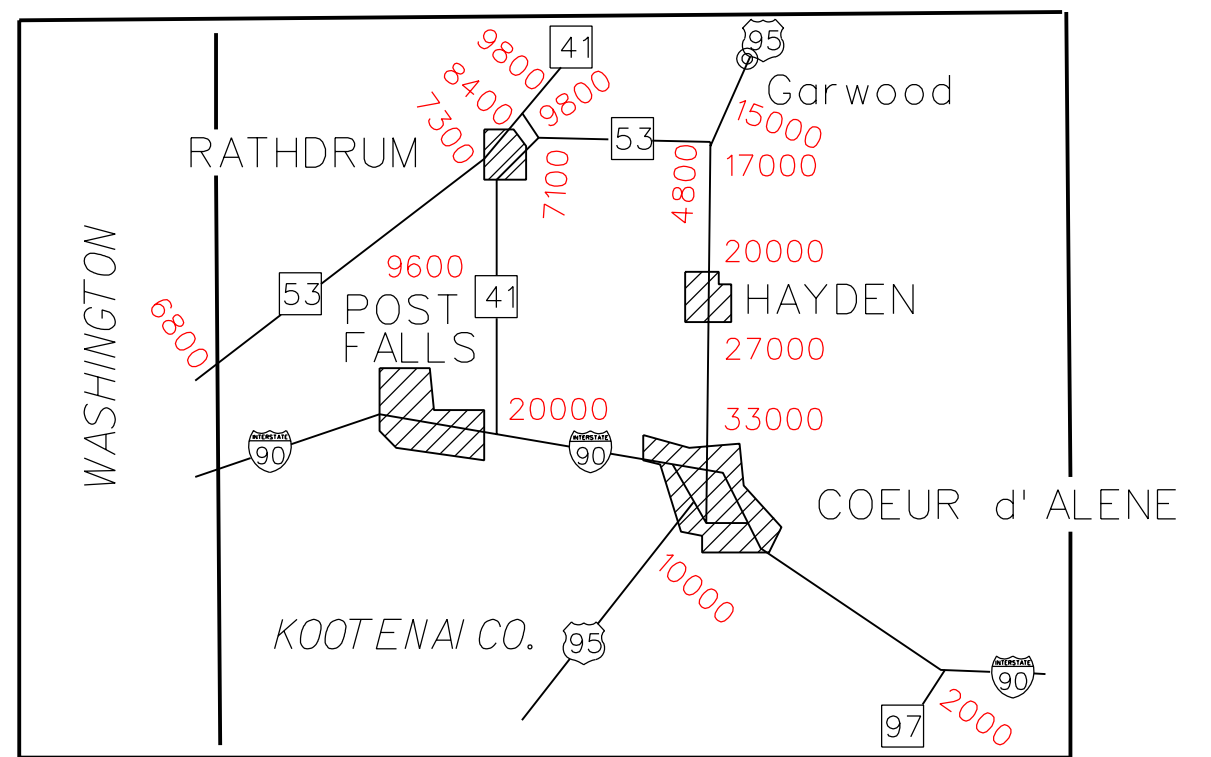
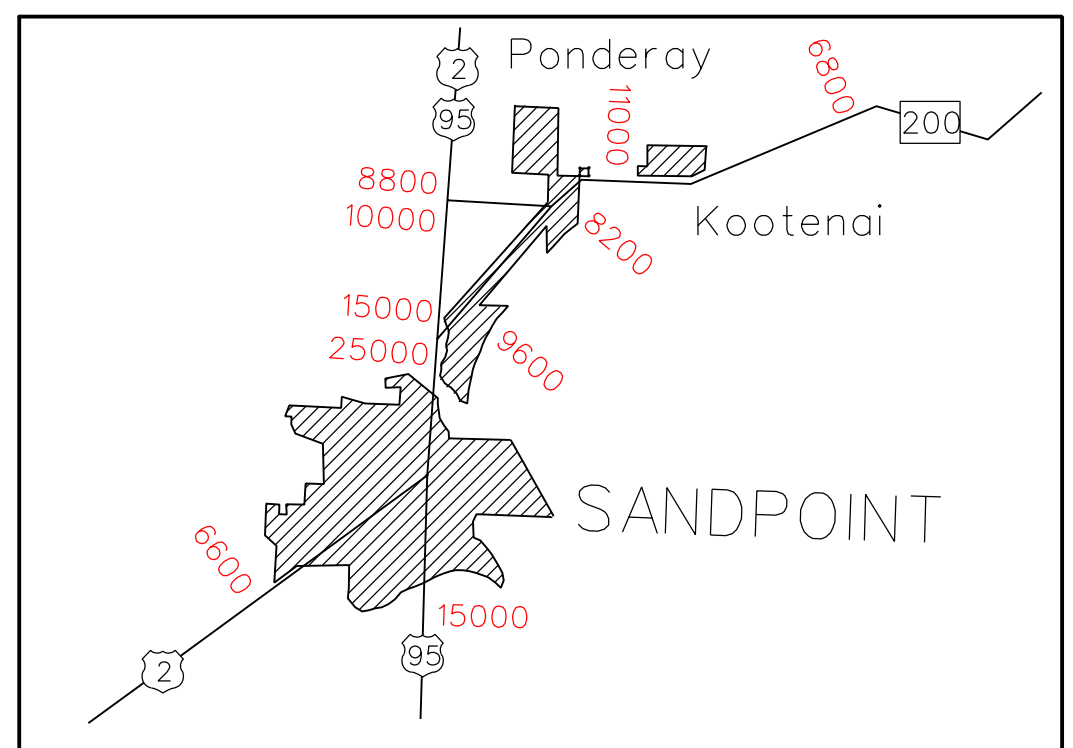


GENERAL STATE MAP LEGEND

- INTERSTATE HIGHWAYS
- U. S. NUMBERED HIGHWAYS
- STATE HIGHWAYS
- COUNTY SEATS
- OTHER CITIES AND VILLAGES

LEGEND FOR ENLARGEMENTS

- PRINCIPAL CITIES
- OTHER CITIES AND VILLAGES



MAP GENERATED FROM DATA USING GIS TECHNOLOGY



PREPARED BY THE
IDAHO TRANSPORTATION DEPARTMENT
IN COOPERATION WITH THE
U.S. DEPARTMENT OF TRANSPORTATION
FEDERAL HIGHWAY ADMINISTRATION
05/09/2005



INTERSTATE 90 INTERCHANGES

