






DISTRICT FIVE 2004

RURAL TRAFFIC FLOW MAP STATE OF IDAHO

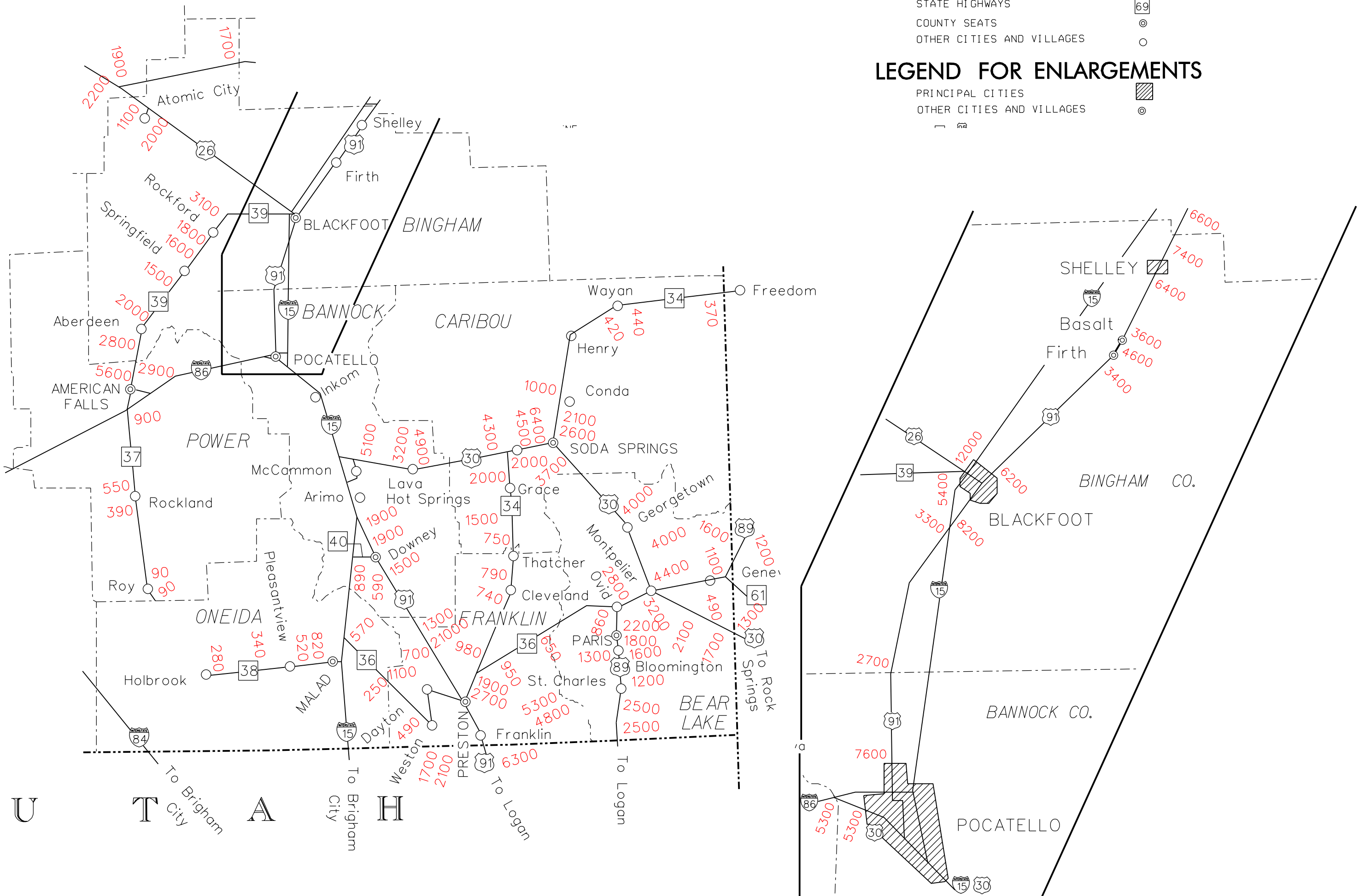
Average Daily Traffic Figures Obtained at Road Intersections and Other Points Having Influence on the Traffic Pattern.

GENERAL STATE MAP LEGEND

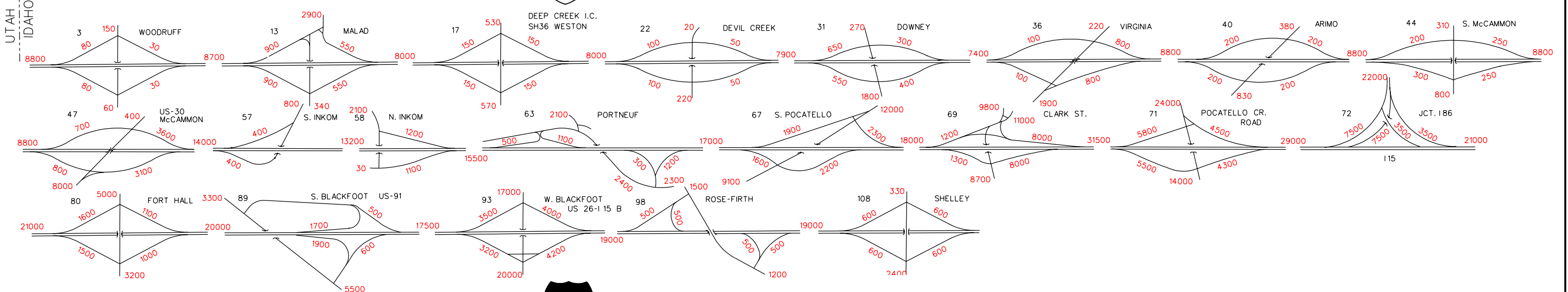
- INTERSTATE HIGHWAYS 
- U. S. NUMBERED HIGHWAYS 
- STATE HIGHWAYS 
- COUNTY SEATS 
- OTHER CITIES AND VILLAGES 

LEGEND FOR ENLARGEMENTS

- PRINCIPAL CITIES 
- OTHER CITIES AND VILLAGES 



INTERSTATE 15 INTERCHANGES



INTERSTATE 86 INTERCHANGES

