



# DISTRICT THREE

2006

## RURAL TRAFFIC FLOW MAP

STATE OF IDAHO

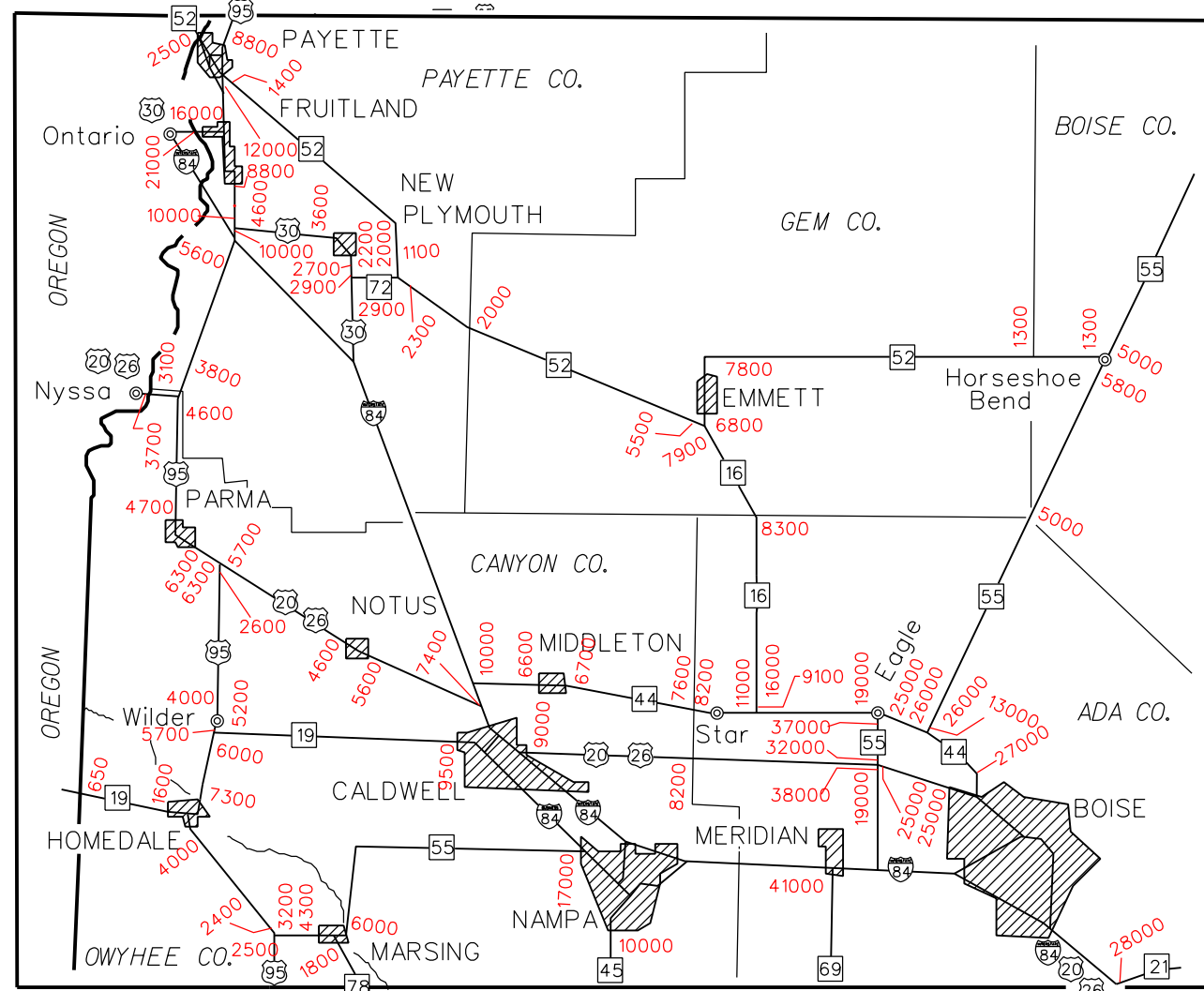
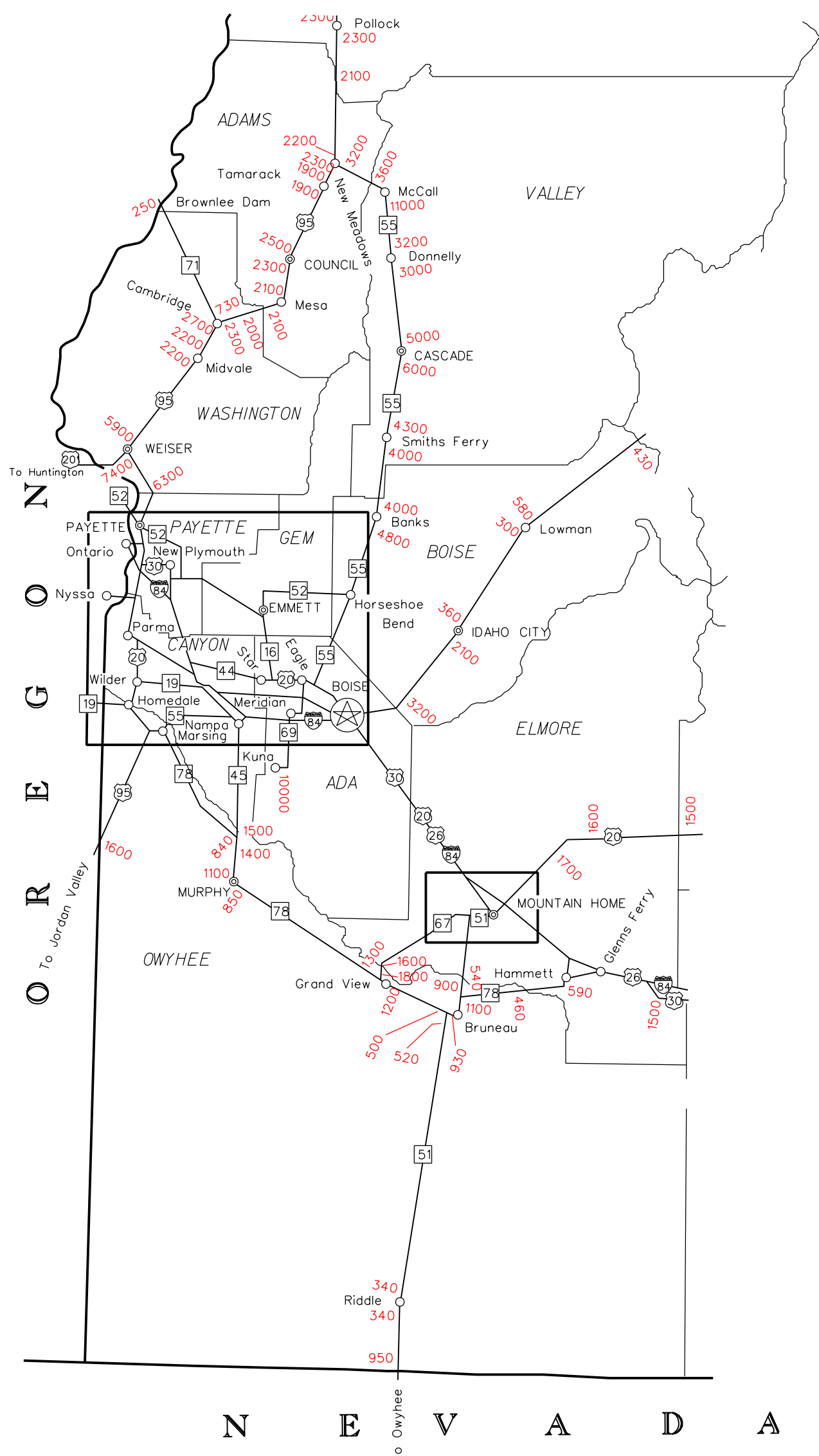
Average Daily Traffic Figures Obtained at Road Intersections and Other Points Having Influence on the Traffic Pattern.

### GENERAL STATE MAP LEGEND

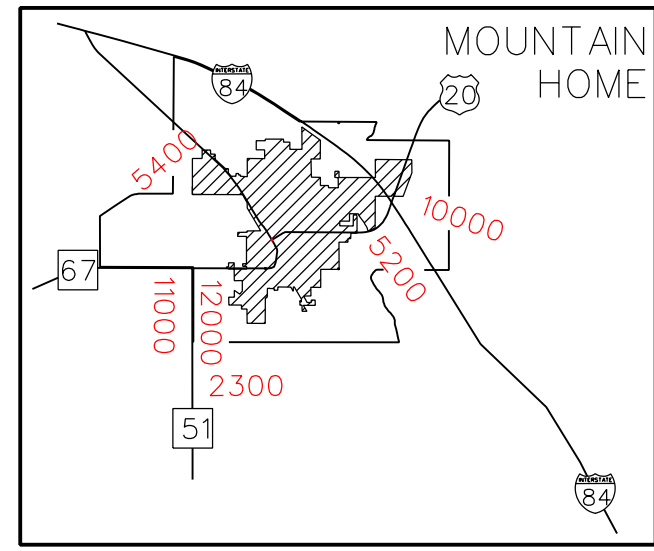
- INTERSTATE HIGHWAYS
- U. S. NUMBERED HIGHWAYS
- STATE HIGHWAYS
- COUNTY SEATS
- OTHER CITIES AND VILLAGES

### LEGEND FOR ENLARGEMENTS

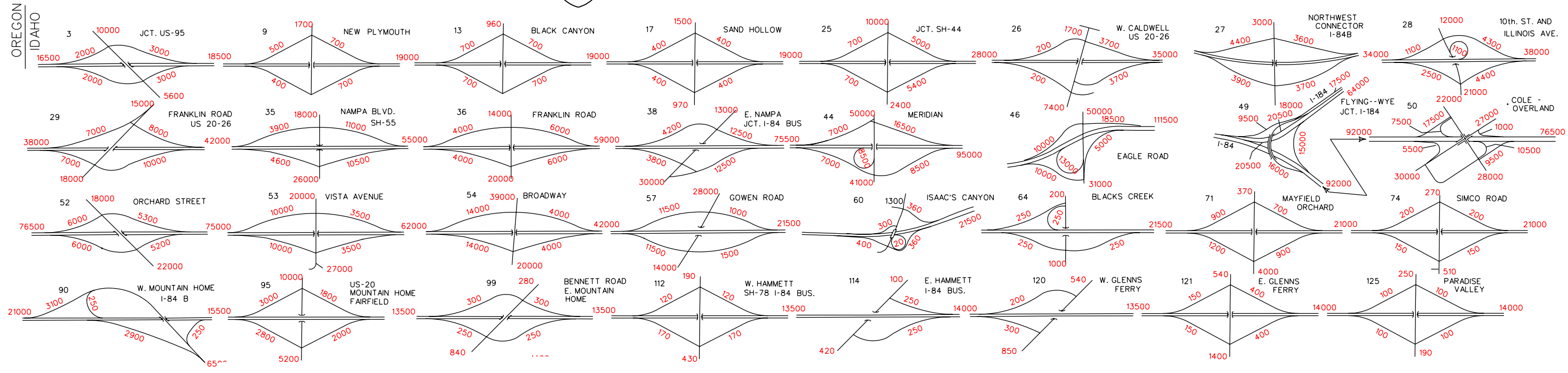
- PRINCIPAL CITIES
- OTHER CITIES AND VILLAGES



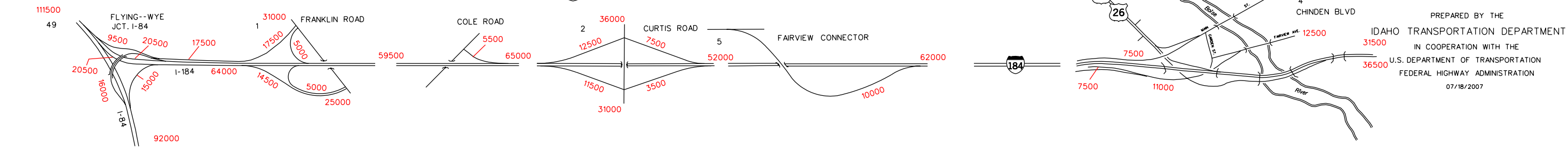
MAP GENERATED FROM DATA USING GIS TECHNOLOGY  
**ITD** IDAHO TRANSPORTATION DEPARTMENT  
 TRANSPORTATION PLANNING DIVISION  
 Geographic Information Section  
 Phone 01 (208) 334-8224  
 P.O. BOX 7128 BOISE, IDAHO 83707



### 84 INTERSTATE 84 INTERCHANGES



### 184 INTERSTATE 184 INTERCHANGES



PREPARED BY THE  
 IDAHO TRANSPORTATION DEPARTMENT  
 IN COOPERATION WITH THE  
 U.S. DEPARTMENT OF TRANSPORTATION  
 FEDERAL HIGHWAY ADMINISTRATION  
 07/18/2007