

# DISTRICT THREE

2010

## RURAL TRAFFIC FLOW MAP STATE OF IDAHO

Average Daily Traffic Figures Obtained at Road Intersections and Other Points Having Influence on the Traffic Pattern.

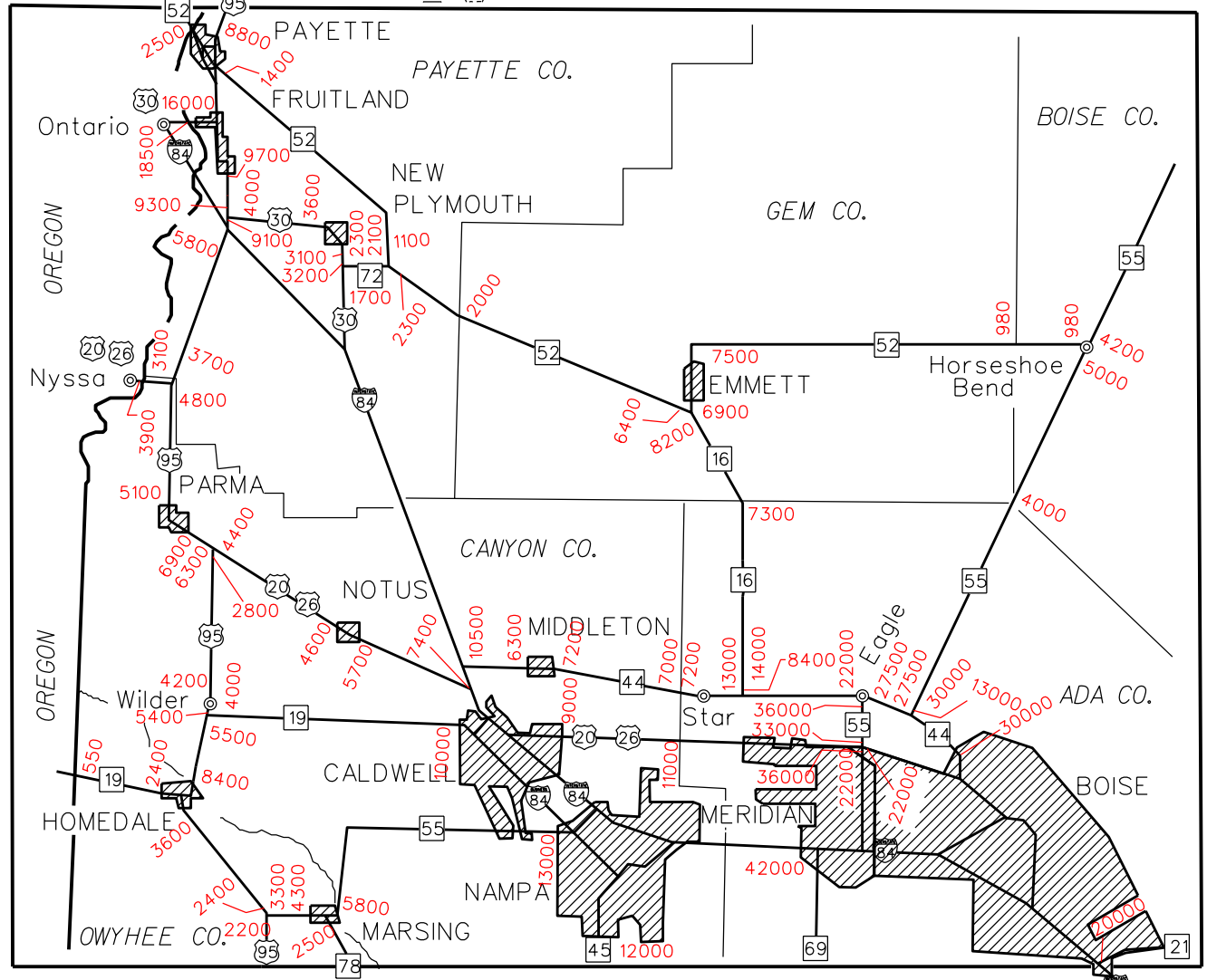


### GENERAL STATE MAP LEGEND

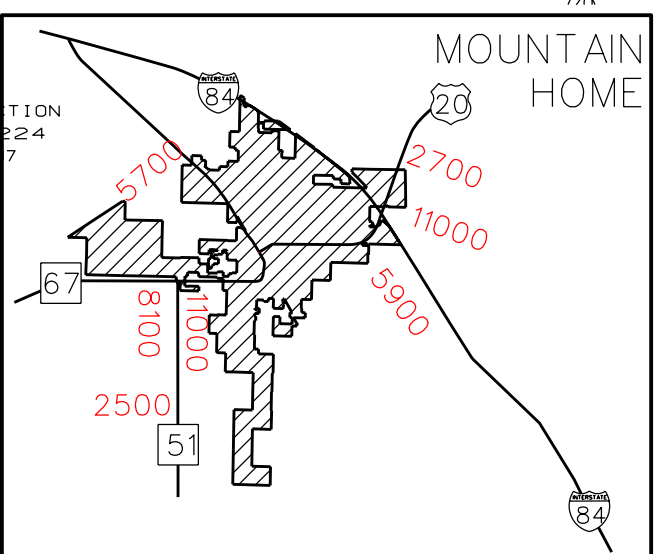
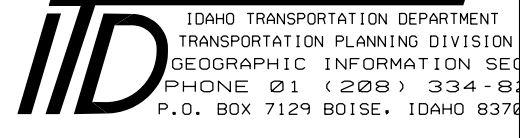
- INTERSTATE HIGHWAYS
- U. S. NUMBERED HIGHWAYS
- STATE HIGHWAYS
- COUNTY SEATS
- OTHER CITIES AND VILLAGES

### LEGEND FOR ENLARGEMENTS

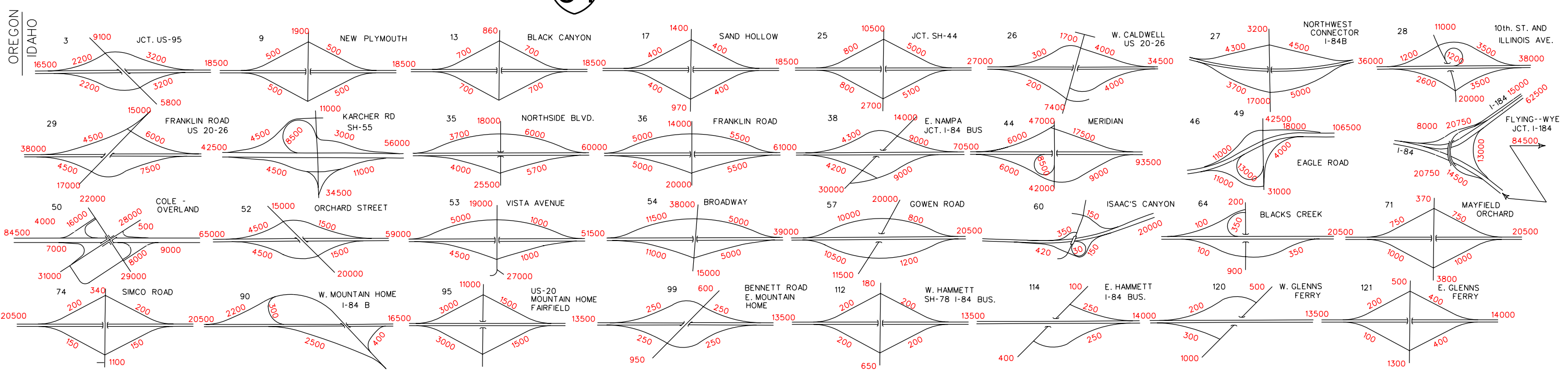
- PRINCIPAL CITIES
- OTHER CITIES AND VILLAGES



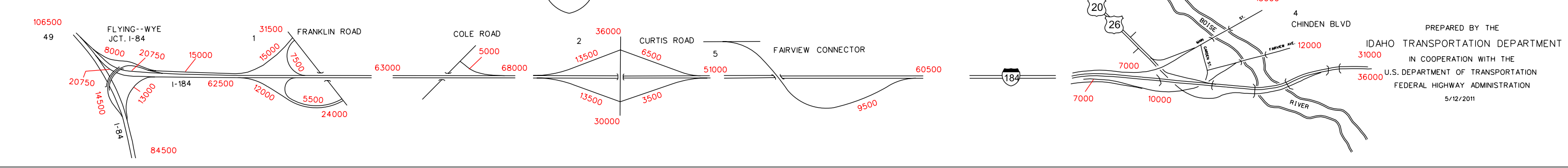
MAP GENERATED FROM DATA USING GIS TECHNOLOGY



### 84 INTERSTATE 84 INTERCHANGE



### 184 INTERSTATE 184 INTERCHANGES



PREPARED BY THE  
IDAHO TRANSPORTATION DEPARTMENT  
IN COOPERATION WITH THE  
U.S. DEPARTMENT OF TRANSPORTATION  
FEDERAL HIGHWAY ADMINISTRATION  
5/12/2011