## DISTRICT FIVE

2012

# ESTIMATED COMMERCIAL RURAL TRAFFIC FLOW MAP
# STATE OF IDAHO

### Average Daily Traffic Figures Obtained at Road Intersections and Other Points having Influence on the Traffic Pattern

### GENERAL STATE MAP LEGEND

- INTERSTATE HIGHWAYS
- U.S. NUMBERED HIGHWAYS
- STATE HIGHWAYS
- COUNTY SEATS
- OTHER CITIES AND VILLAGES

### LEGEND FOR ENLARGEMENTS

- PRINCIPAL CITIES

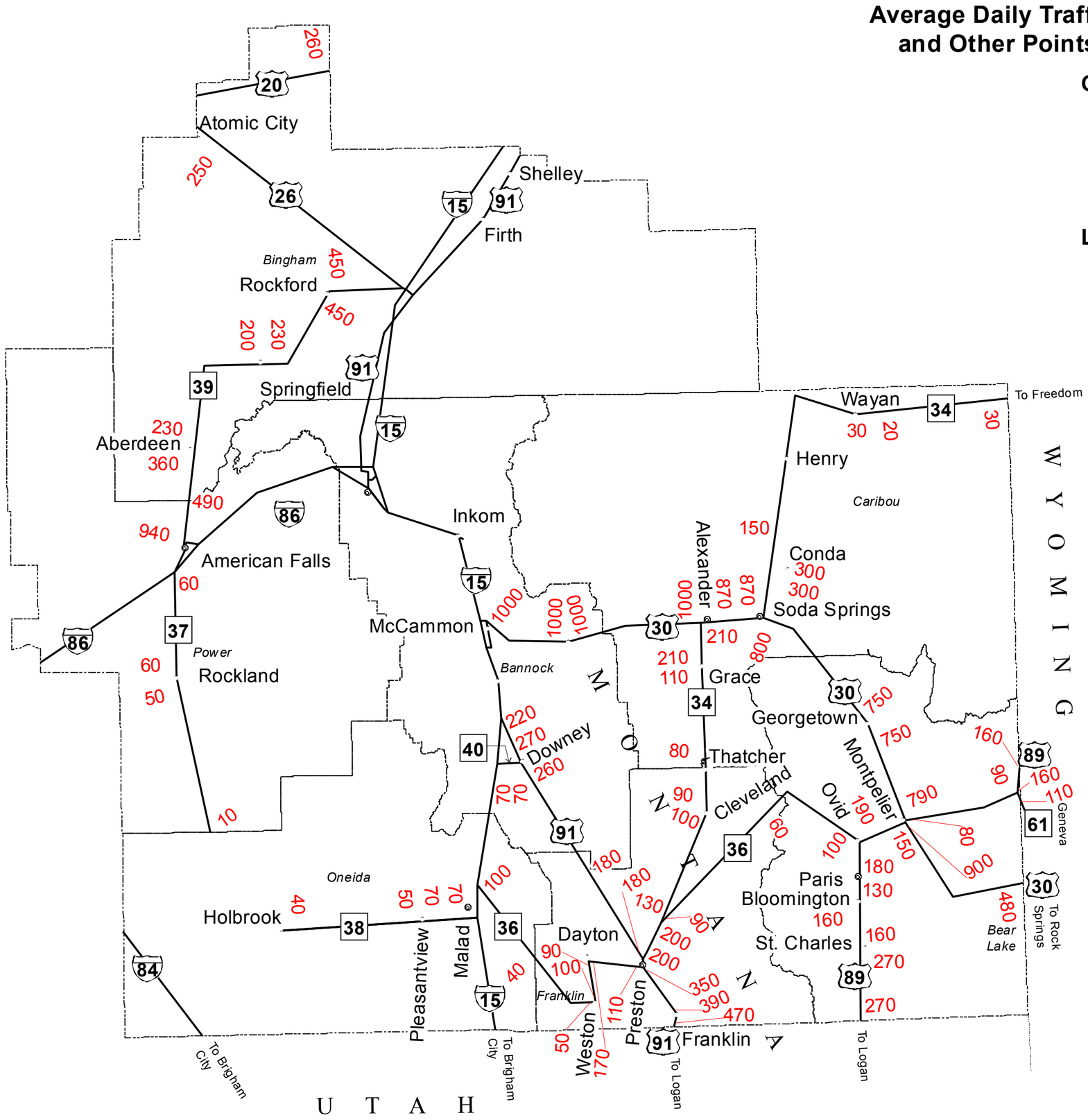


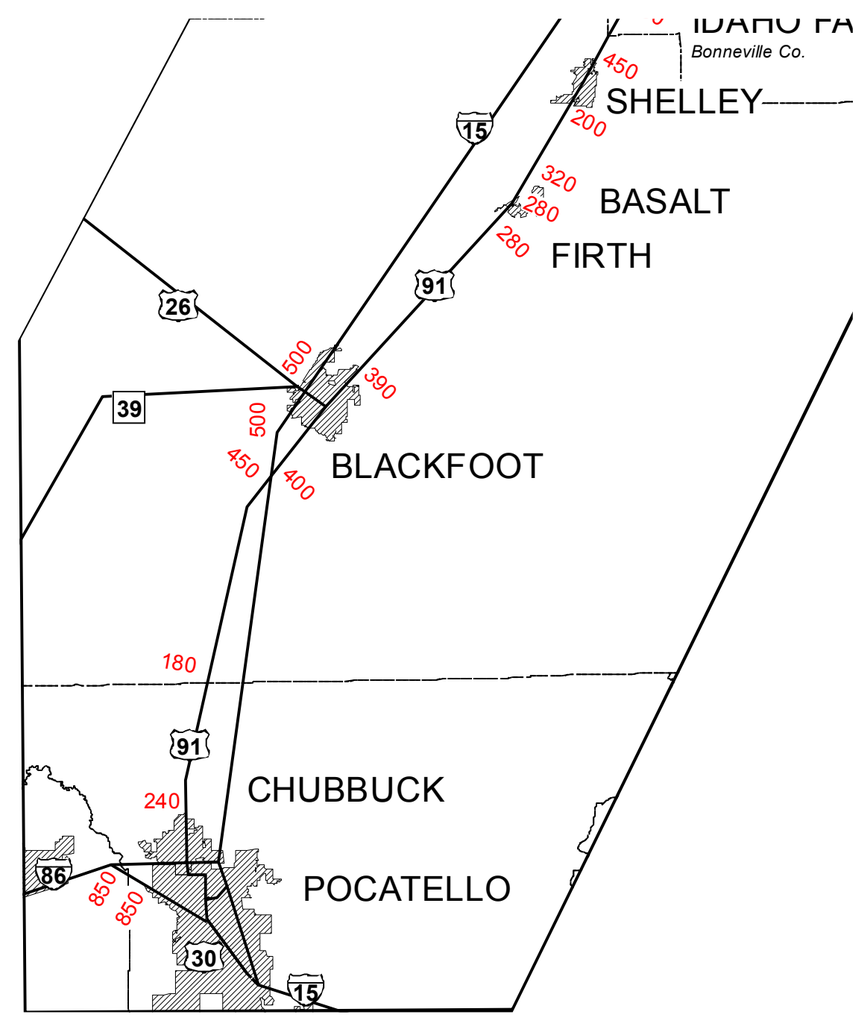


## INTERSTATE 15 INTERCHANGES

LEGEND
MAPLE GROVE----INTERCHANGE NAME
49----EXIT NUMBER

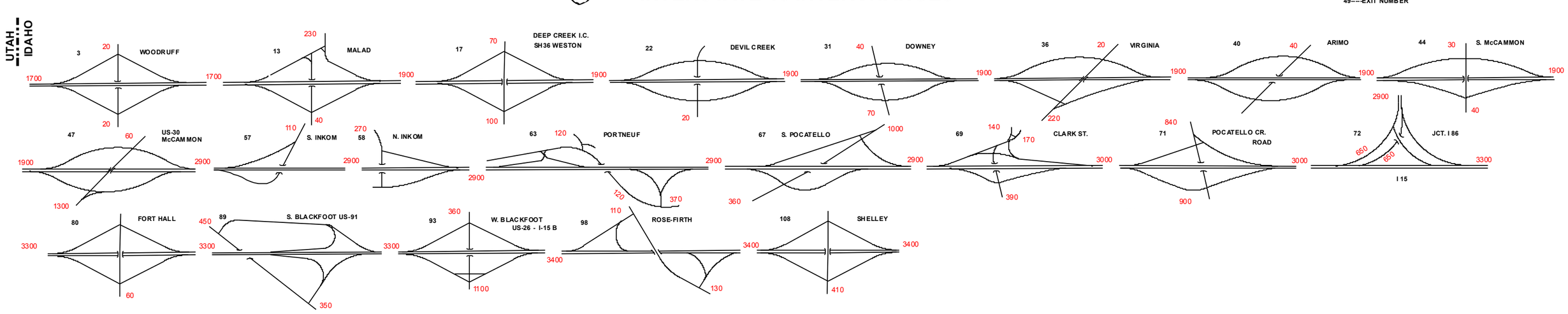


## INTERSTATE 86 INTERCHANGES

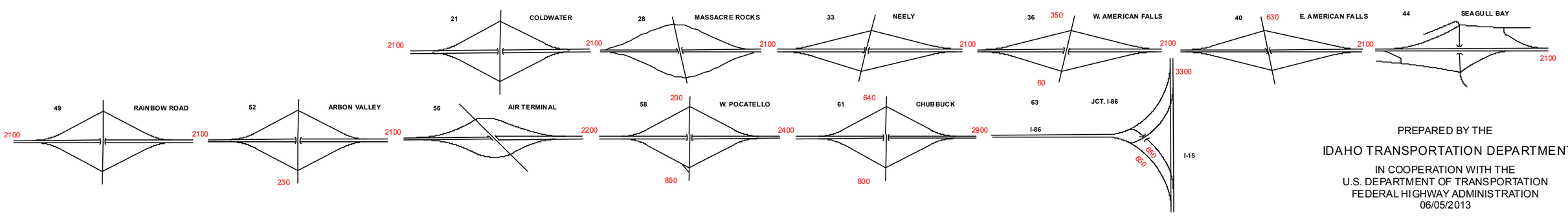


PREPARED BY THE

IDAHO TRANSPORTATION DEPARTMENT

IN COOPERATION WITH THE
U.S. DEPARTMENT OF TRANSPORTATION
FEDERAL HIGHWAY ADMINISTRATION
06/05/2013