DISTRICT THREE

2013
RURAL TRAFFIC FLOW MAP
STATE OF IDAHO

Average Daily Traffic Figures Obtained at Road Intersections and Other Points having Influence on the Traffic Pattern

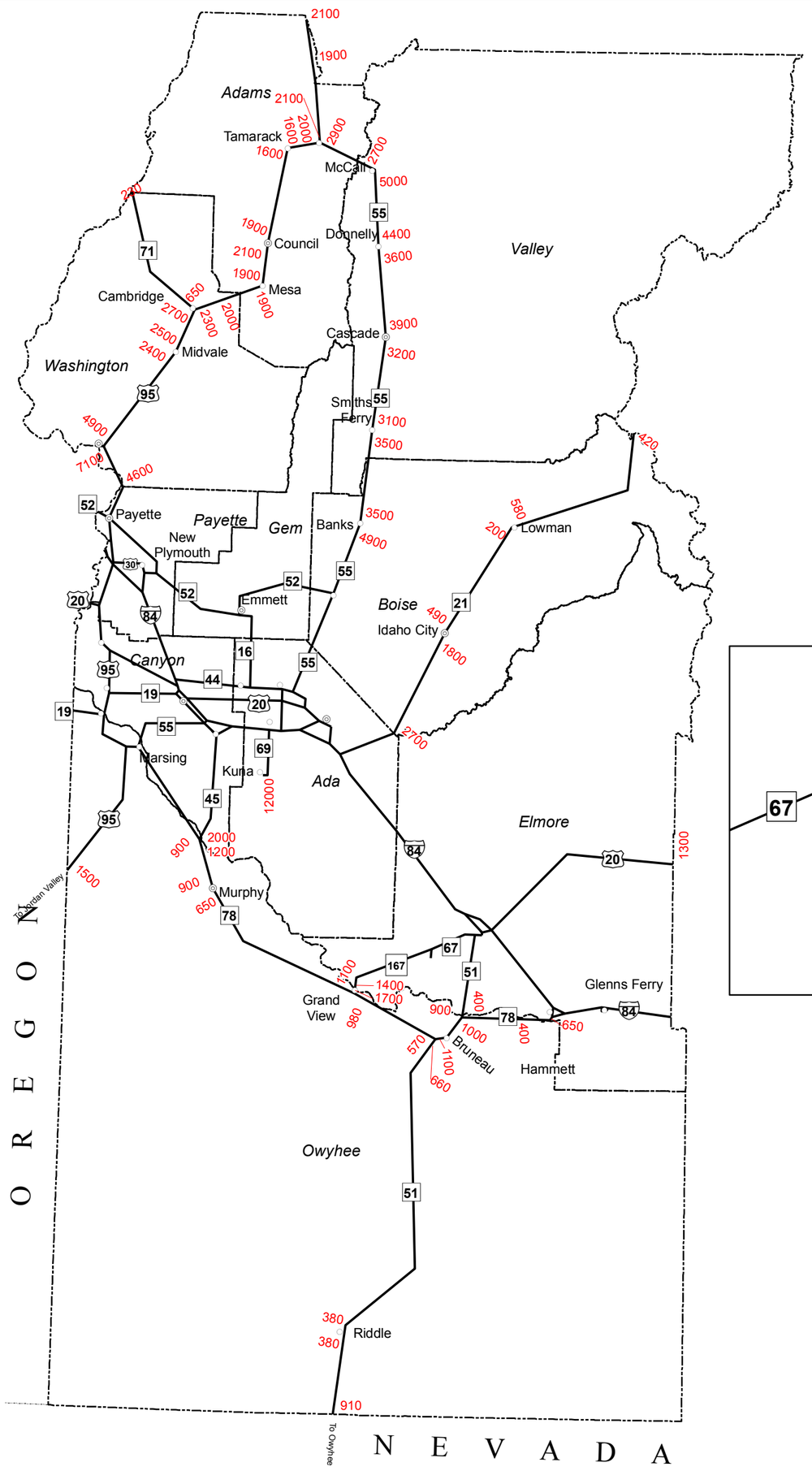

GENERAL STATE MAP LEGEND

INTERSTATE HIGHWAYS
U.S. NUMBERED HIGHWAYS
STATE HIGHWAYS
COUNTY SEATS
OTHER CITIES AND VILLAGES

LEGEND FOR ENLARGEMENTS

PRINCIPAL CITIES

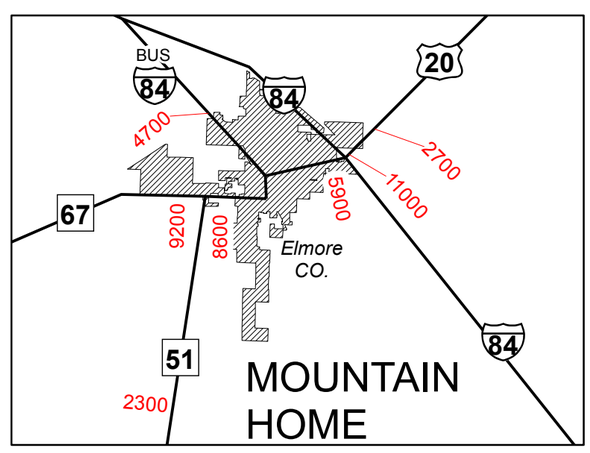

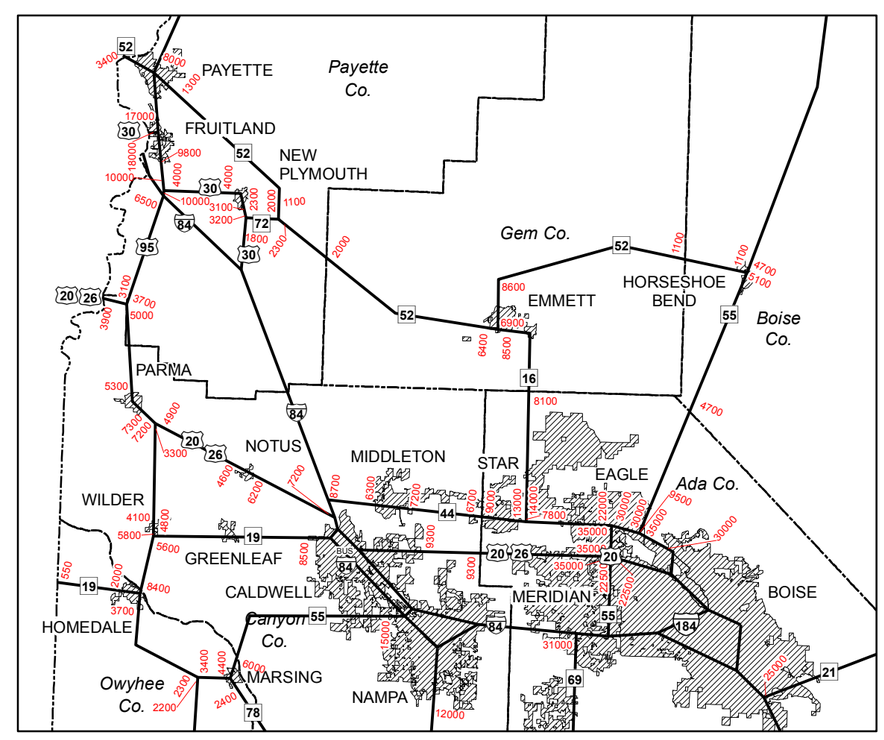

PREPARED BY THE
IDAHO TRANSPORTATION DEPARTMENT
IN COOPERATION WITH THE
U.S. DEPARTMENT OF TRANSPORTATION
FEDERAL HIGHWAY ADMINISTRATION
5/19/2014

INTERSTATE 84 INTERCHANGES

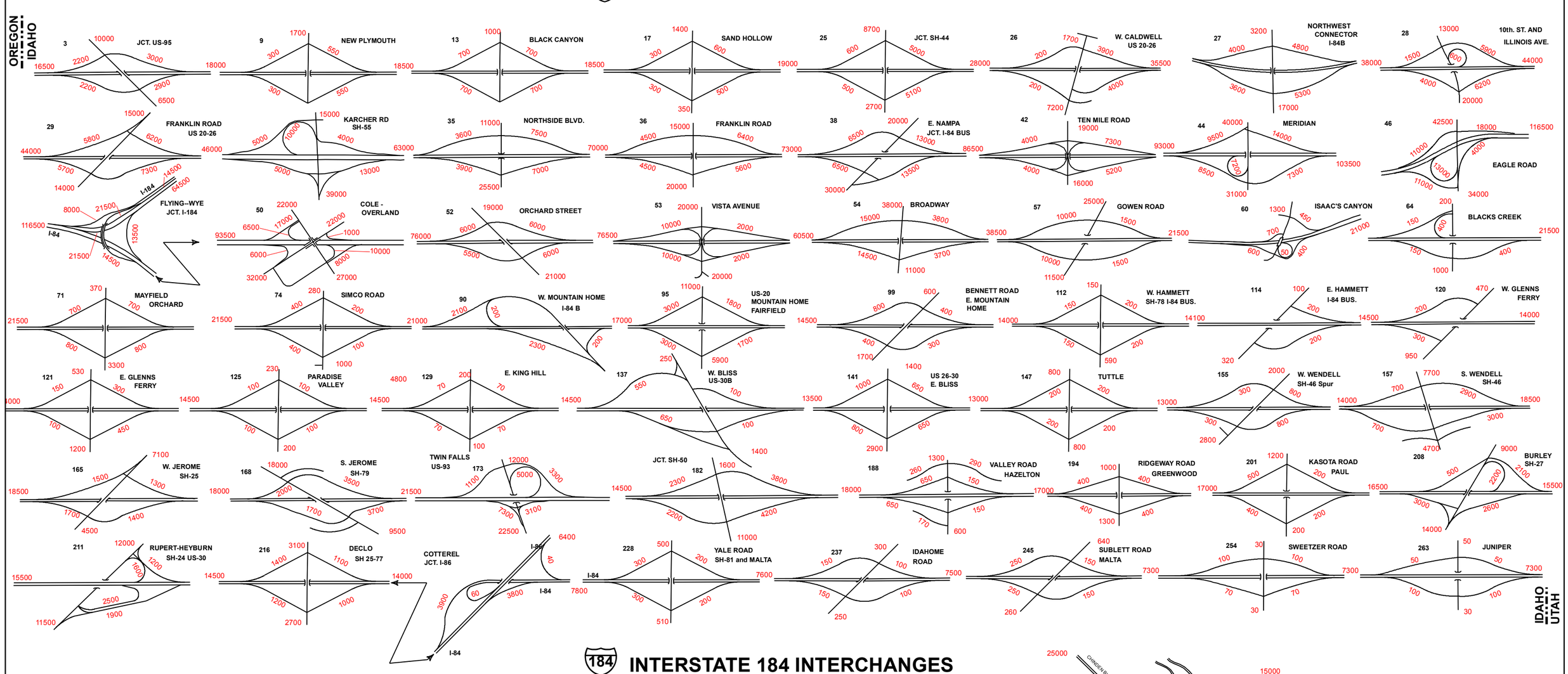
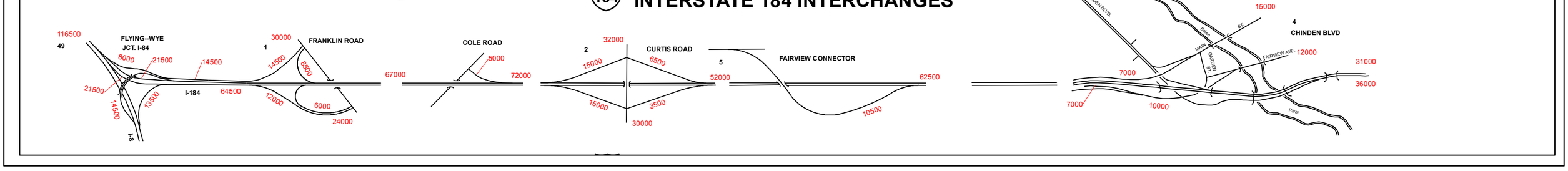
INTERSTATE 184 INTERCHANGES