DISTRICT ONE

2014
RURAL TRAFFIC FLOW MAP
STATE OF IDAHO

Average Daily Traffic Figures Obtained at Road Intersections and Other Points having Influence on the Traffic Pattern

GENERAL STATE MAP LEGEND

- INTERSTATE HIGHWAYS
- U.S. NUMBERED HIGHWAYS
- STATE HIGHWAYS
- COUNTY SEATS
- OTHER CITIES AND VILLAGES

LEGEND FOR ENLARGEMENTS

- PRINCIPAL CITIES

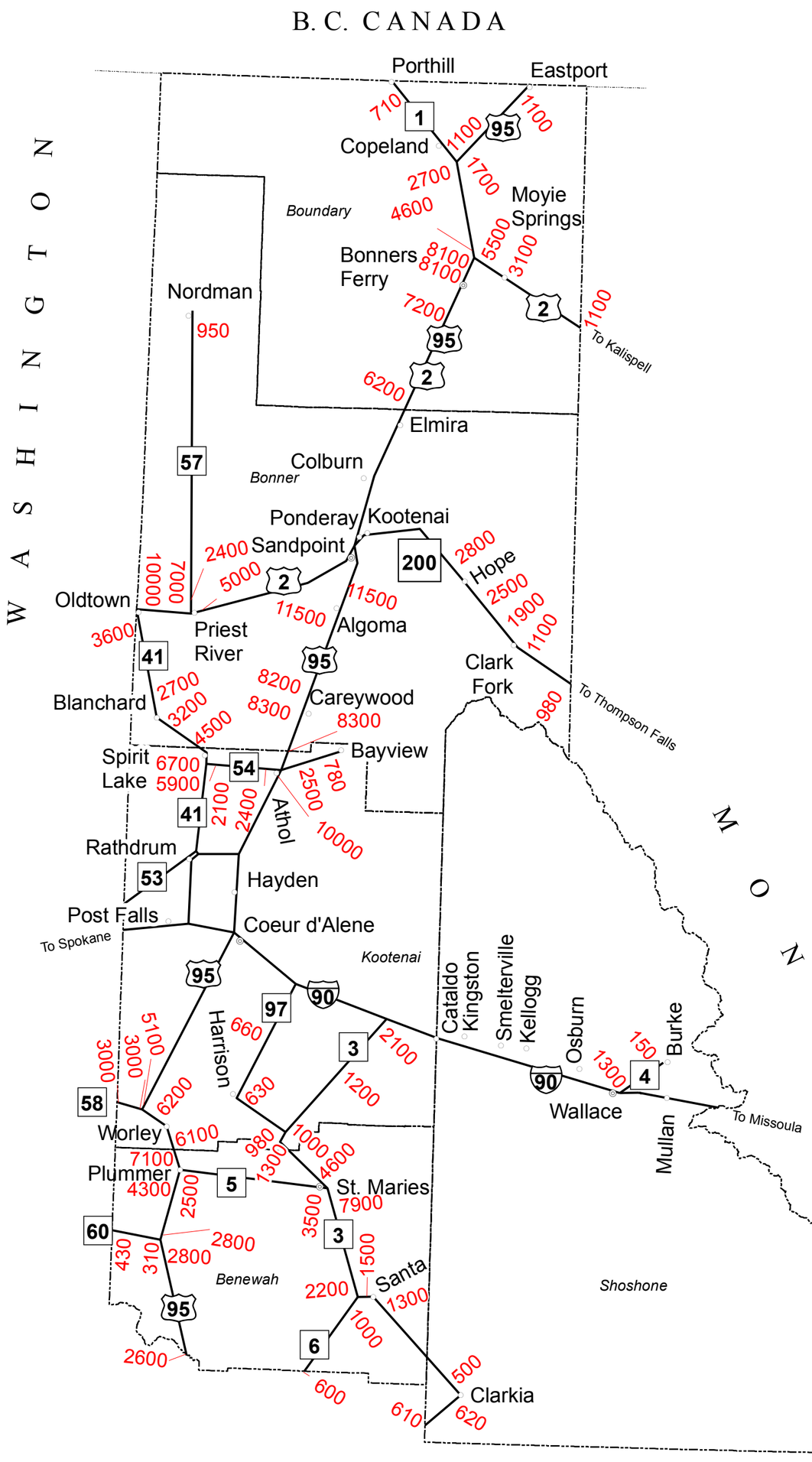

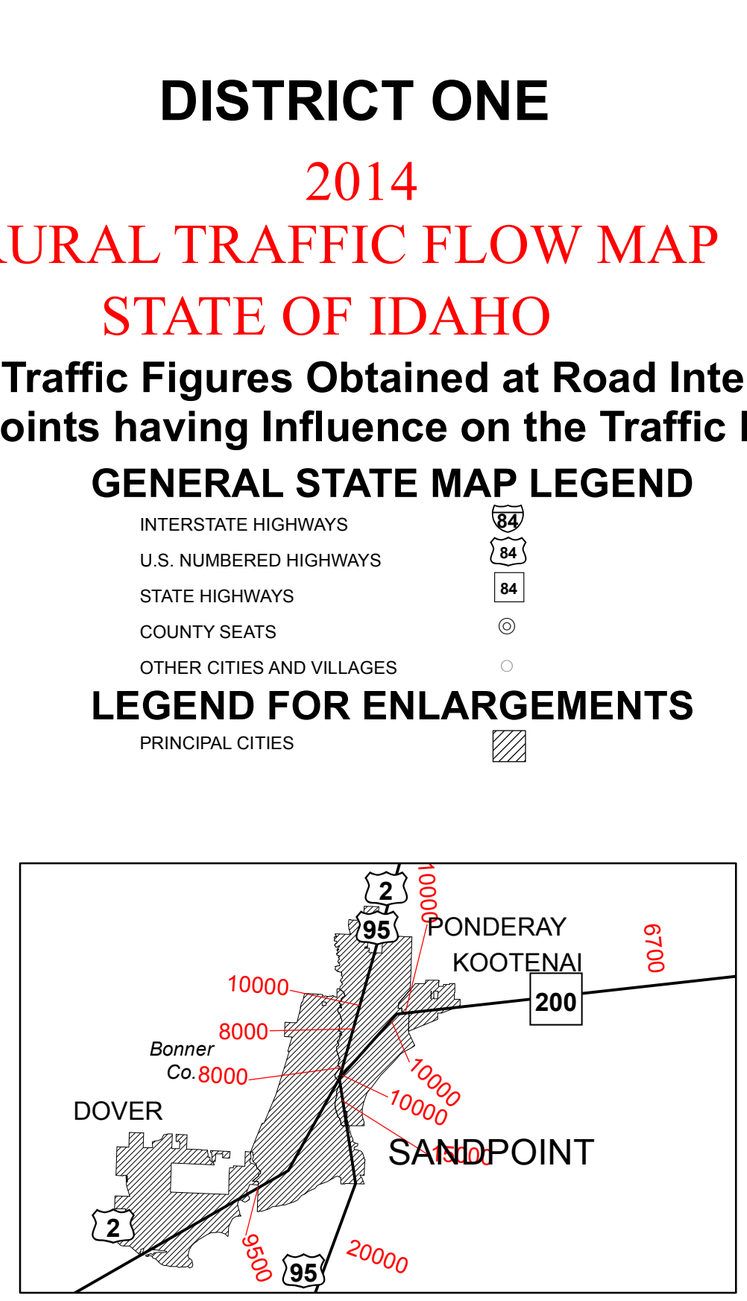

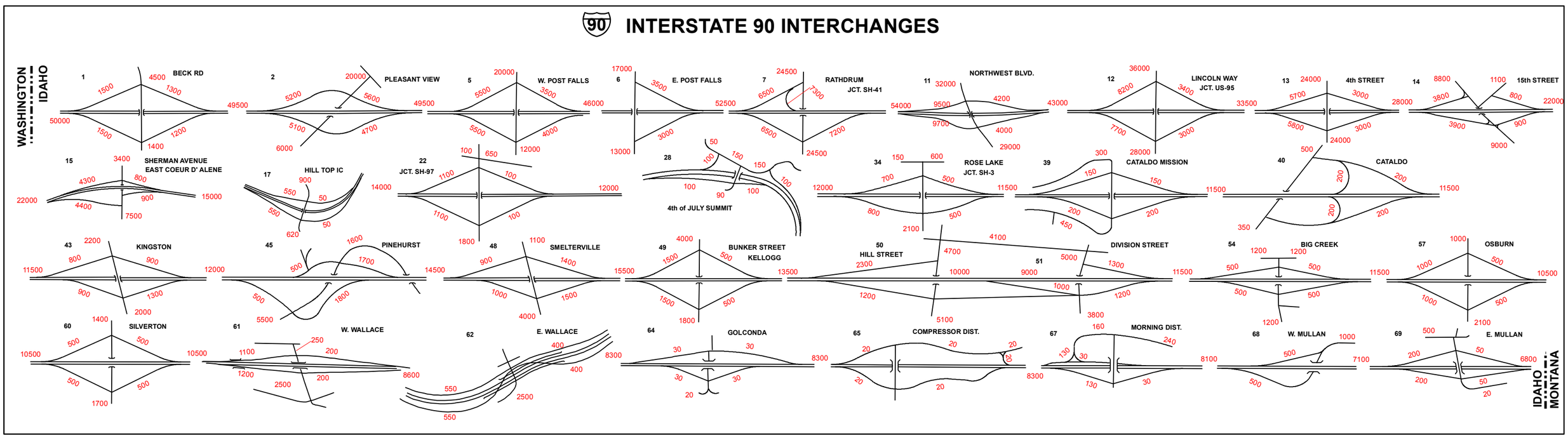

PREPARED BY THE

IDAHO TRANSPORTATION DEPARTMENT

IN COOPERATION WITH THE
U.S. DEPARTMENT OF TRANSPORTATION
FEDERAL HIGHWAY ADMINISTRATION
4/9/2015