DISTRICT SIX

2015
ESTIMATED COMMERCIAL RURAL TRAFFIC FLOW MAP
STATE OF IDAHO

Average Daily Traffic Figures Obtained at Road Intersections and Other Points having Influence on the Traffic Pattern

GENERAL STATE MAP LEGEND

- INTERSTATE HIGHWAYS
- U.S. NUMBERED HIGHWAYS
- STATE HIGHWAYS
- COUNTY SEATS
- OTHER CITIES AND VILLAGES

LEGEND FOR ENLARGEMENTS

- PRINCIPAL CITIES

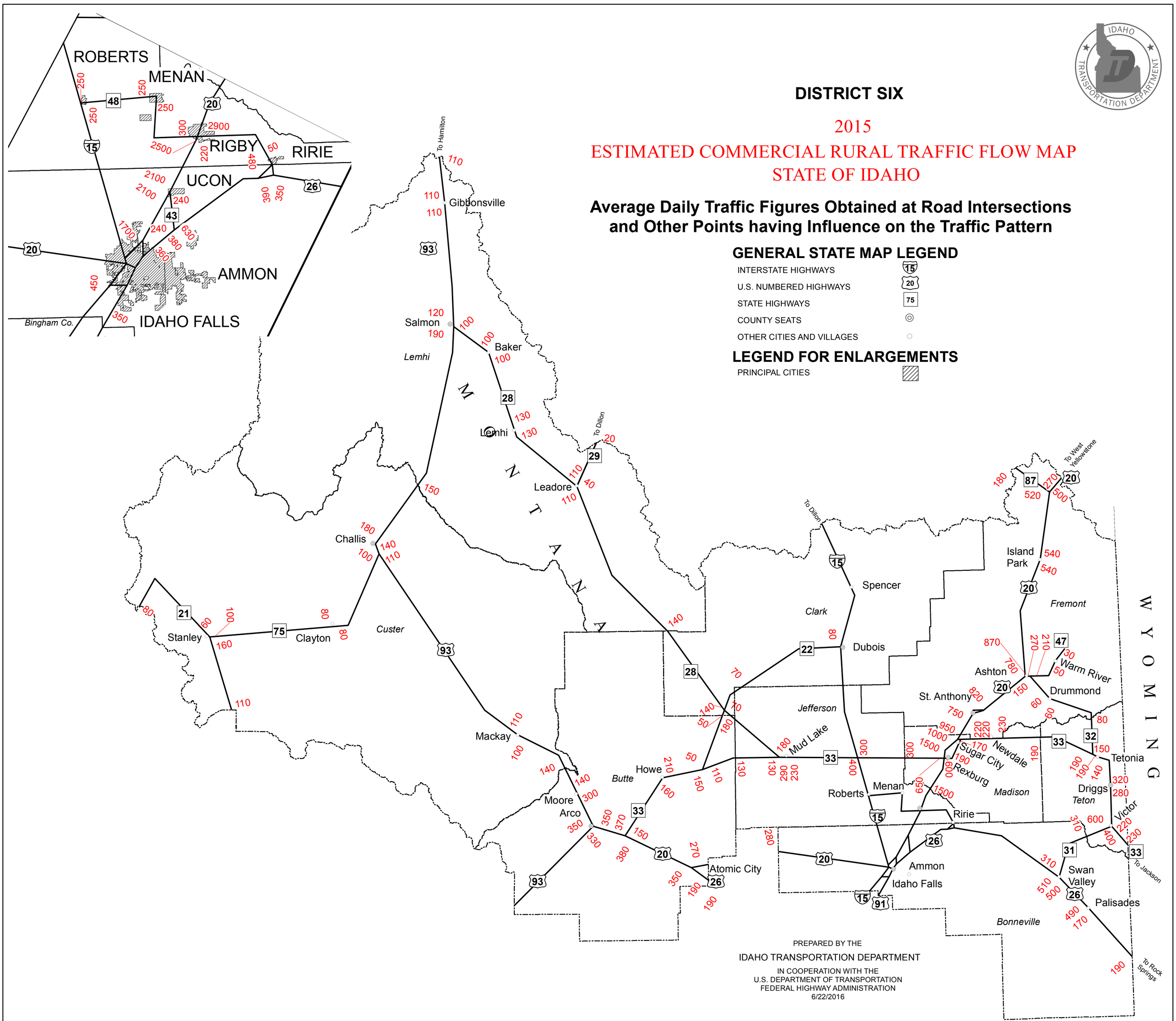

PREPARED BY THE
IDAHO TRANSPORTATION DEPARTMENT
IN COOPERATION WITH THE
U.S. DEPARTMENT OF TRANSPORTATION
FEDERAL HIGHWAY ADMINISTRATION
6/22/2016

15 INTERSTATE 15 INTERCHANGES

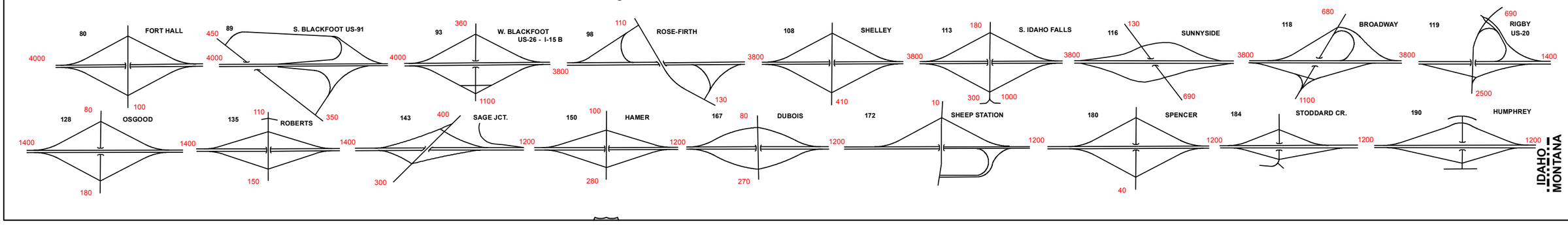
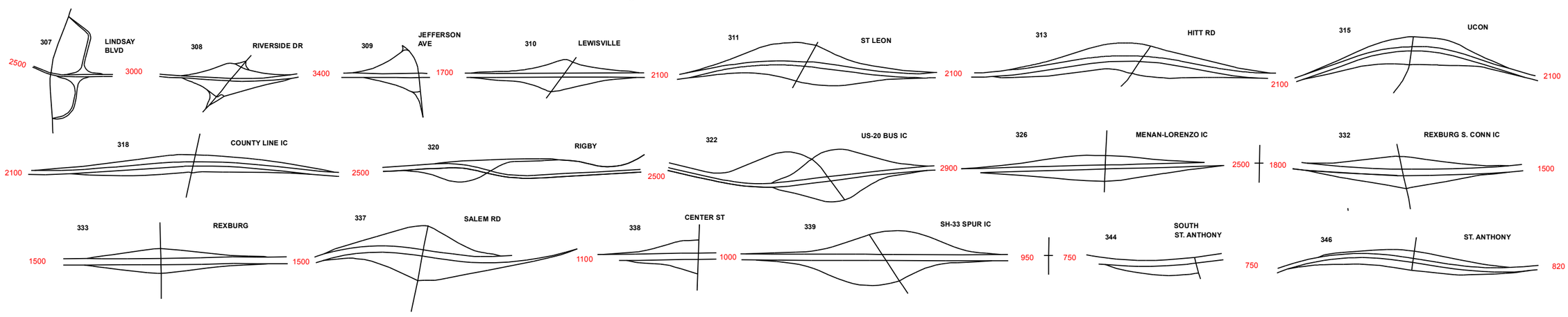
20 US-20 INTERCHANGES