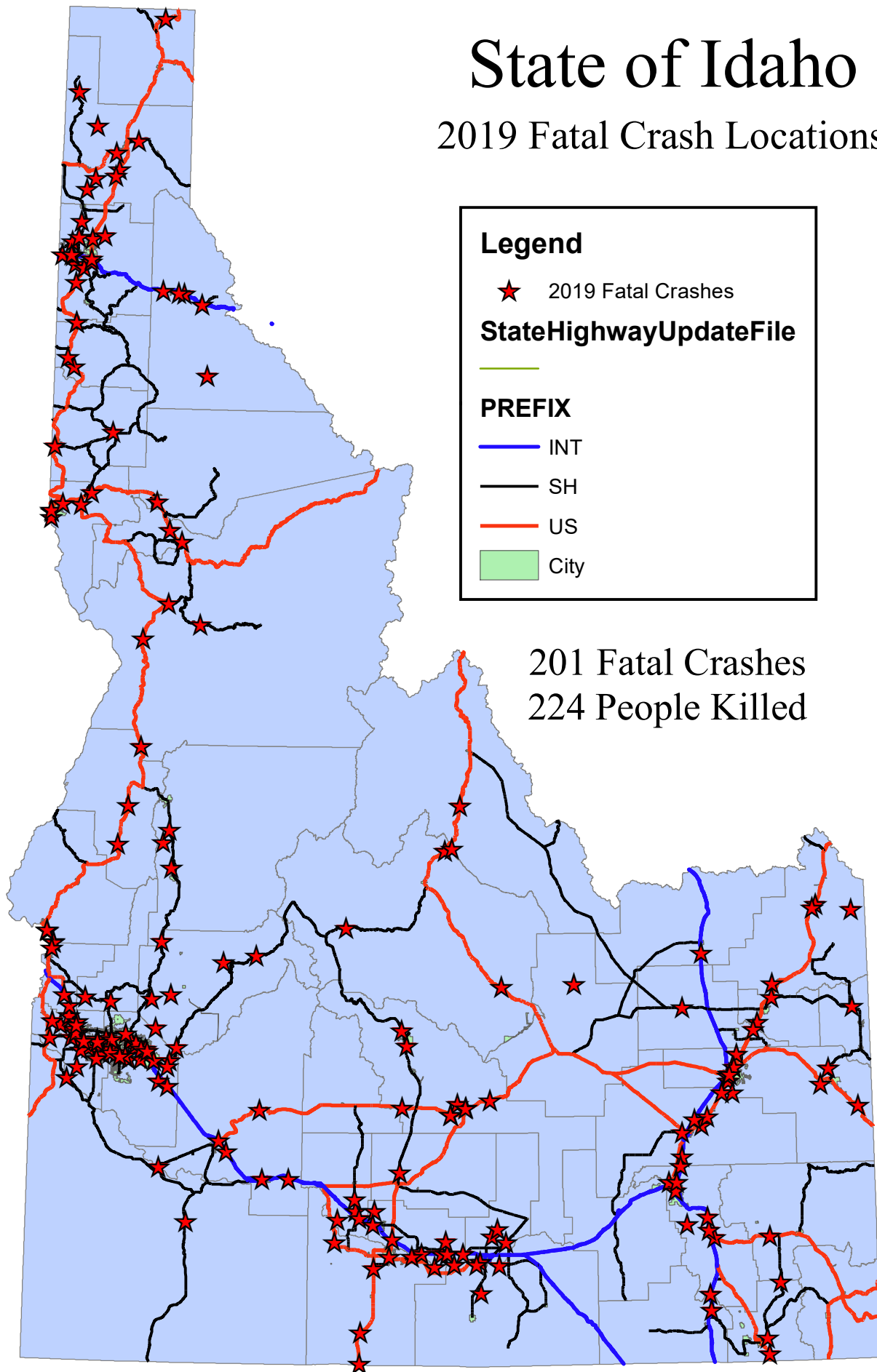


# **APPENDIX A: Maps of Fatal Crash Locations in 2019**

Each spot indicates the location of a fatal crash. The number of fatalities for each transportation district is also given. The maps are intended to give general locations of fatal crashes; the precise location cannot be determined from maps. For precise locations or for the number of crashes on a given roadway, please contact the Office of Highway Safety.

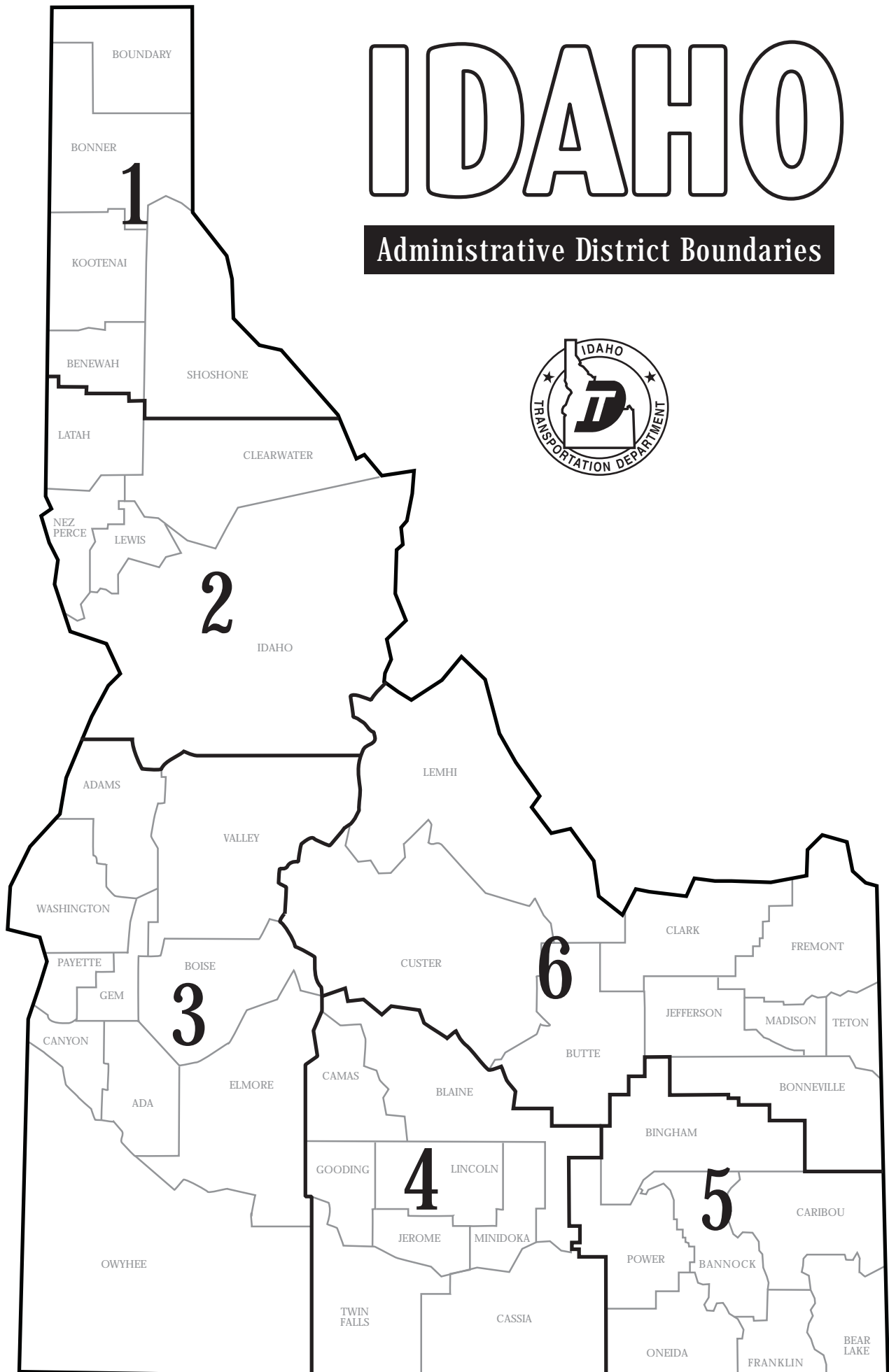
# State of Idaho

## 2019 Fatal Crash Locations



# IDAHO

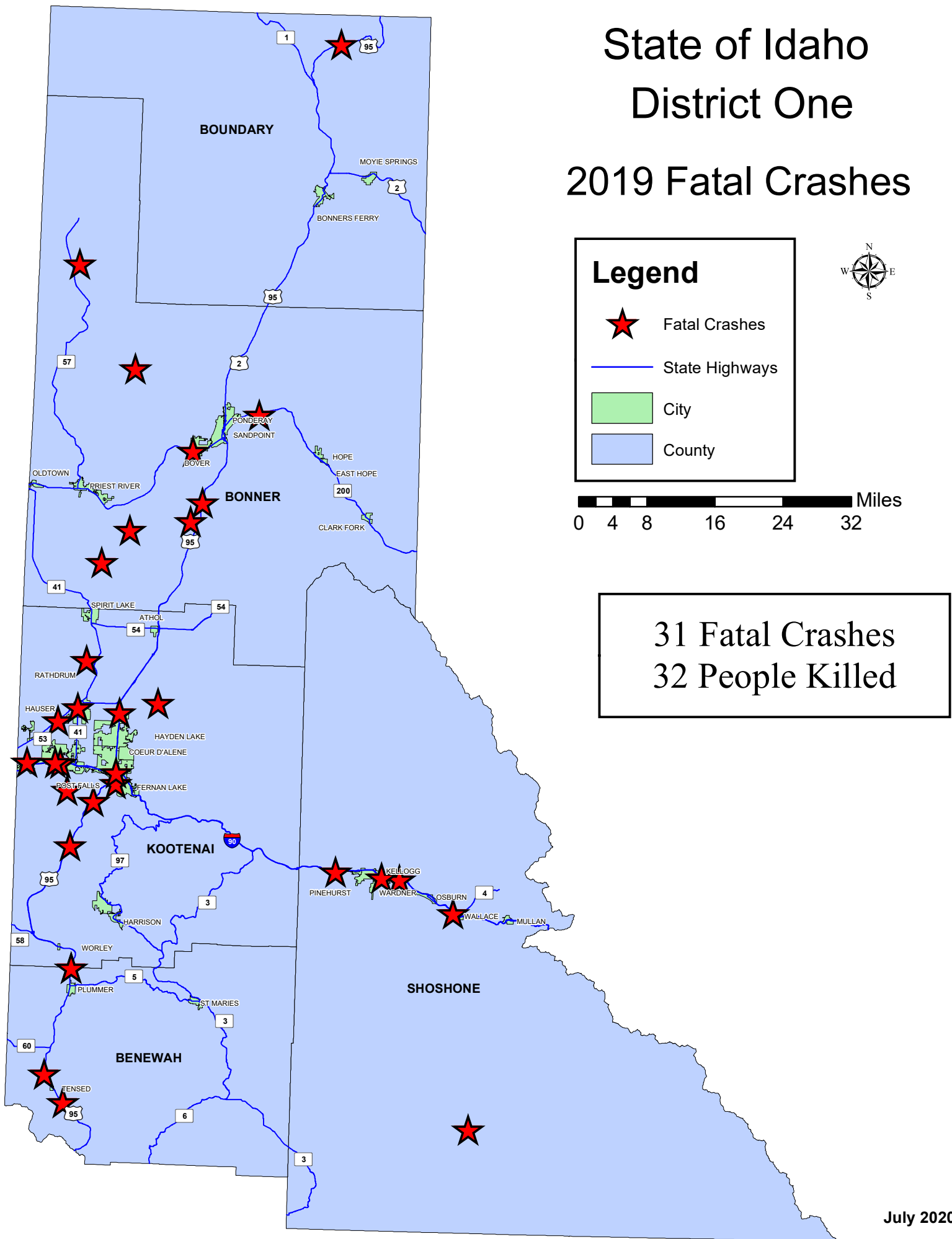
## Administrative District Boundaries



# State of Idaho

## District One

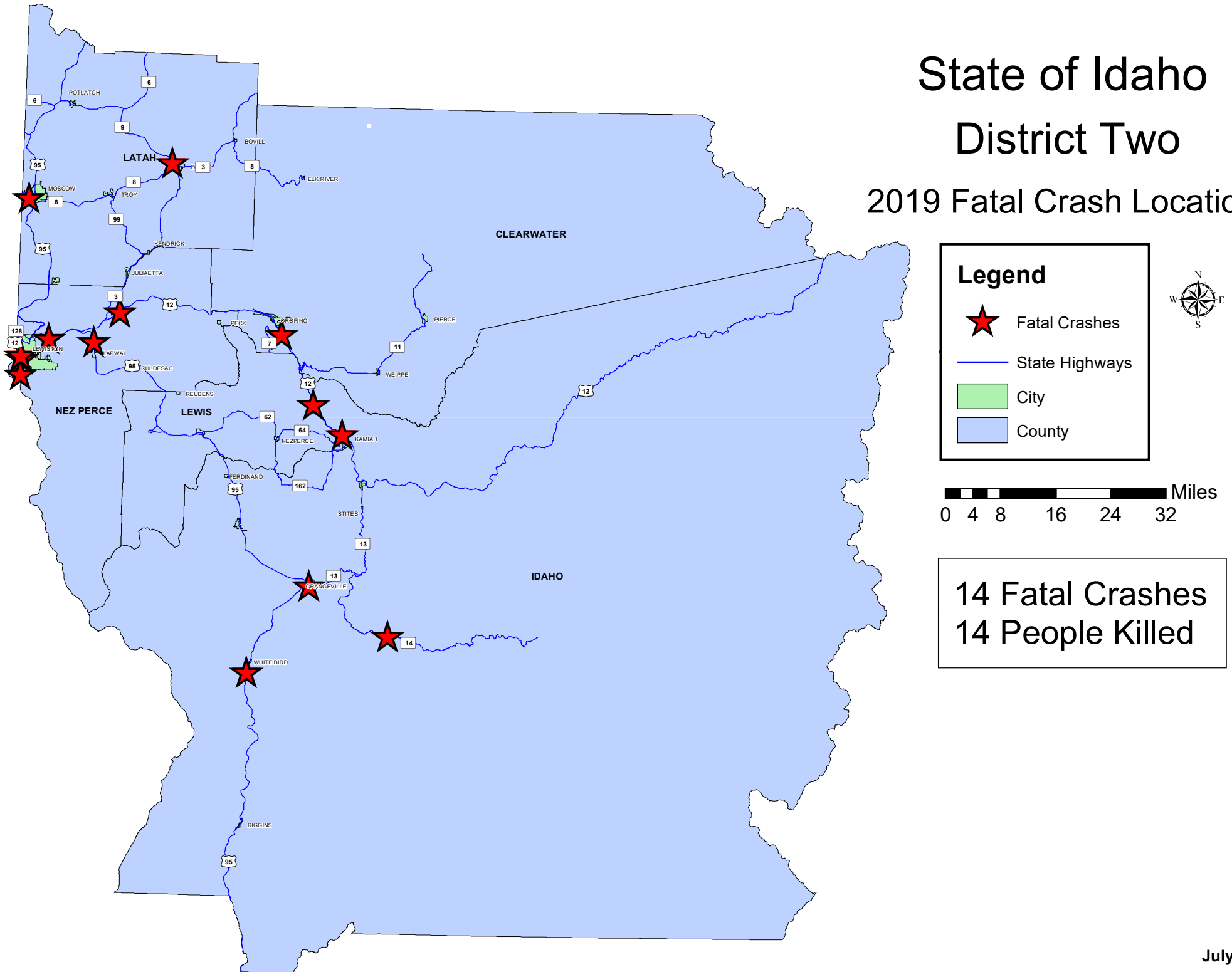
### 2019 Fatal Crashes



# State of Idaho

## District Two

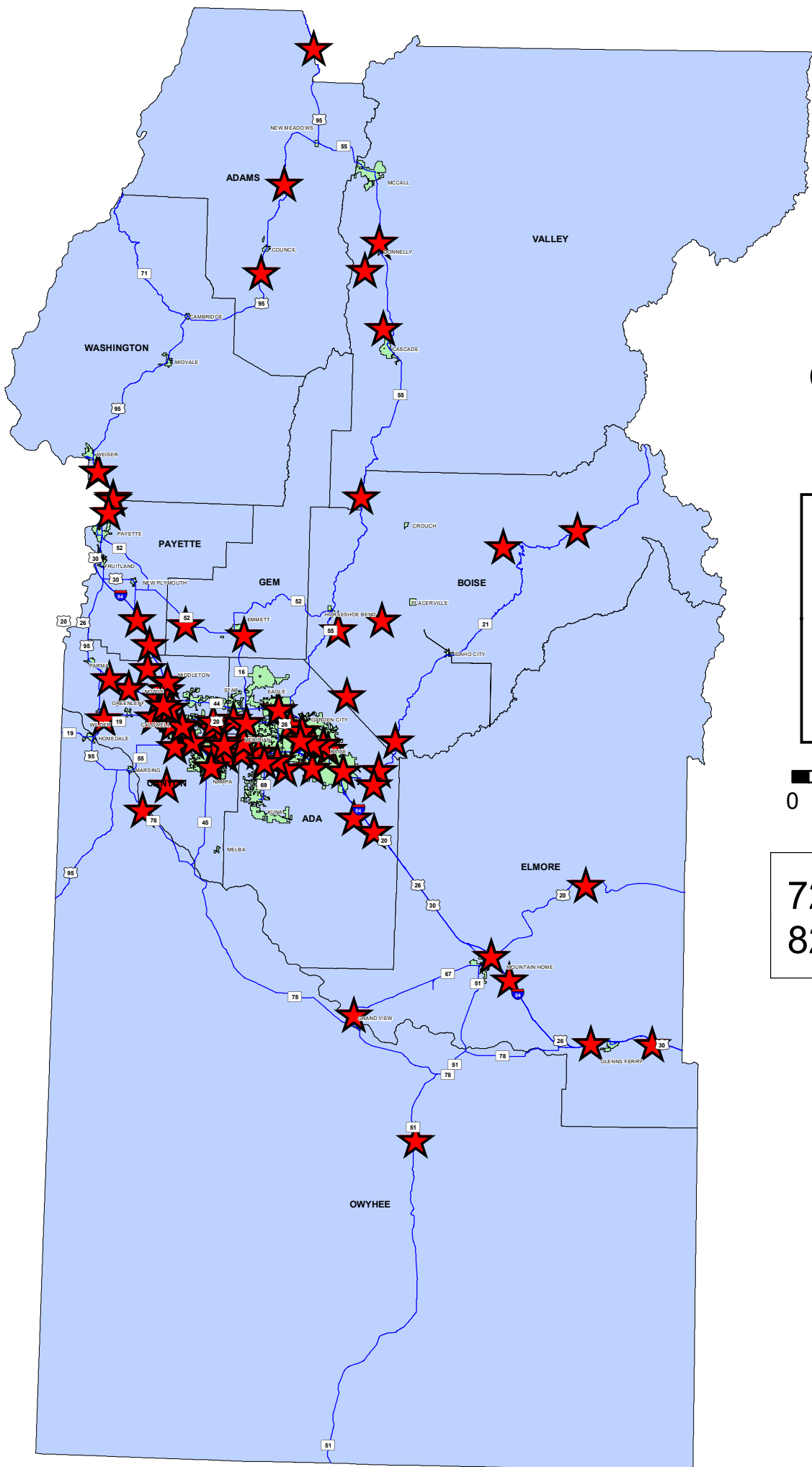
### 2019 Fatal Crash Locations



# State of Idaho

## District Three

### 2019 Fatal Crash Locations



#### Legend

- ★ Fatal Crashes
- State Highways
- Cities
- Counties



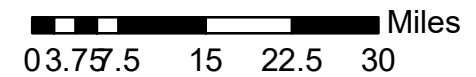
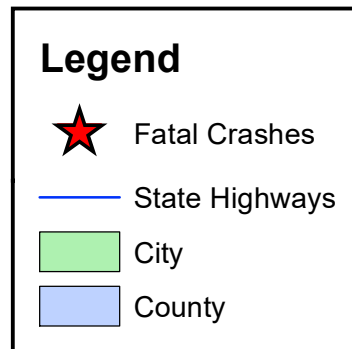
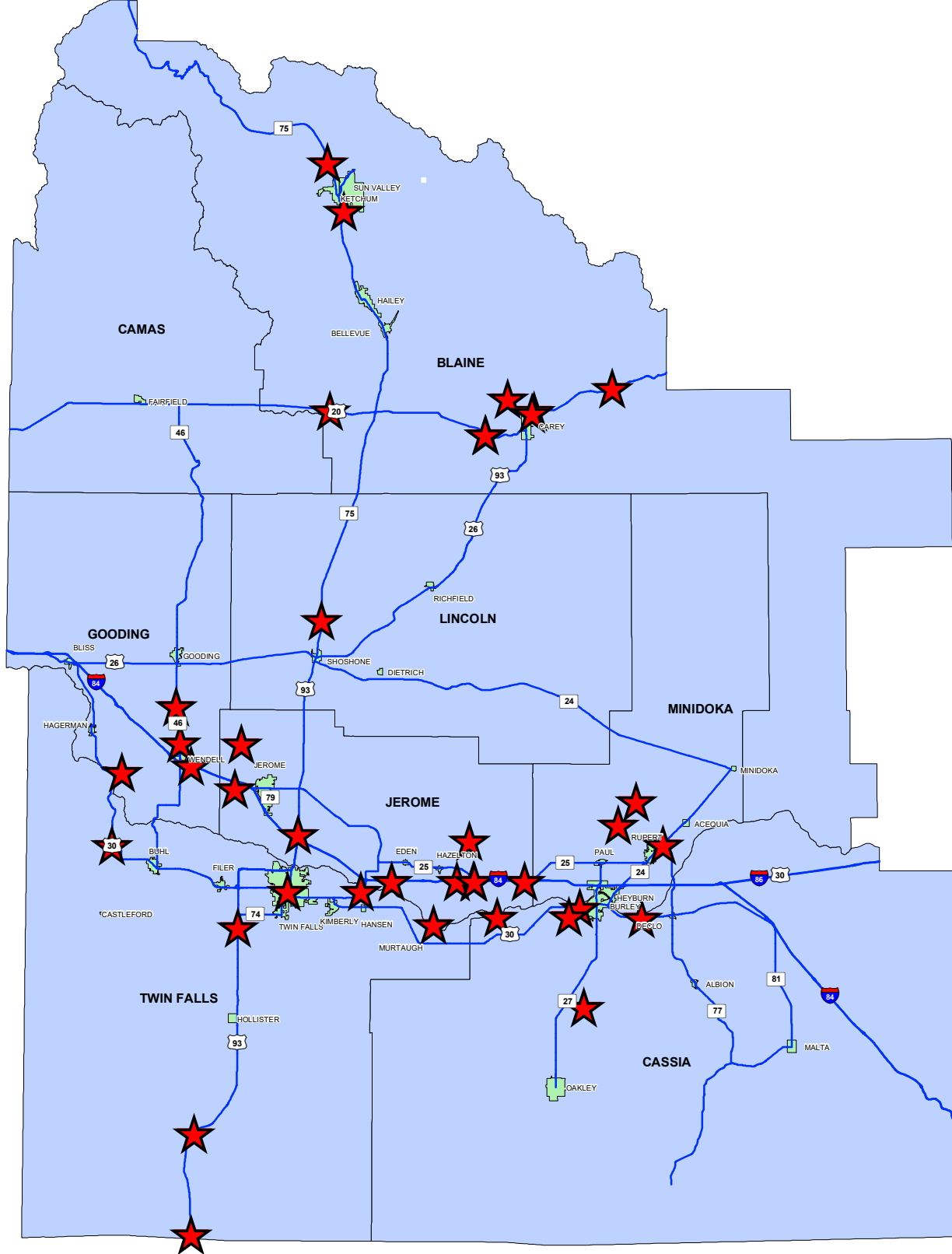
0 5 10 20 30 40 Miles

72 Fatal Crashes  
82 People Killed

# State of Idaho

## District Four

### 2019 Fatal Crash Locations

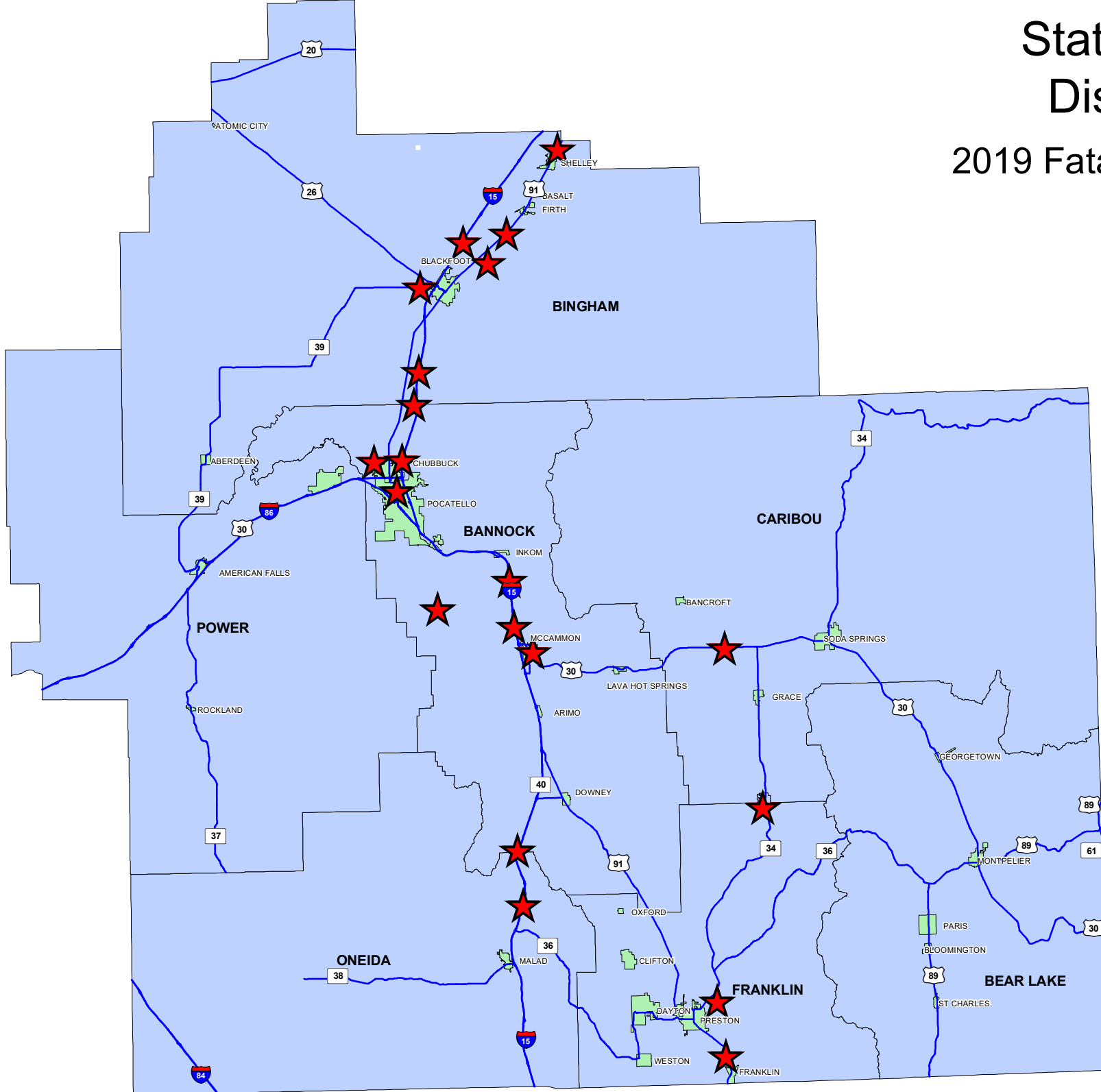


38 Fatal Crashes  
46 People Killed

# State of Idaho

## District Five

### 2019 Fatal Crash Locations



**Legend**

- ★ 'Dist 5\$' Events
- State Highways
- City
- County



20 Fatal Crashes  
22 People Killed



# State of Idaho

## District Six

### 2019 Fatal Crash Locations

