


Gas, Air Vent
 TOPO_GAS_Air-Vent ----- ?????
 188/???/0

Gas, Line
 TOPO_GAS_Line ----- 1G
 188/GasPipeExist/0


Gas, High Pressure Line
 TOPO_GAS_Line-High-Pressure ----- 1G
 188/GasPipeExist/0


Gas, Gas Line Marker
 TOPO_GAS_Line-Marker ----- ?????
 188/???/0

Gas, Meter
 TOPO_GAS_Meter ----- 
 188/GMTRX/0

Gas, Miscellaneous Cell, Line or Text
 TOPO_GAS_Misc ----- Misc. Data
 188/0/0

Gas, Propane Tank
 TOPO_GAS_Propane-Tank ----- ?????
 188/???/0

Gas, Riser
 TOPO_GAS_Riser ----- 
 188/GRSRX/0

Gas, Valve
 TOPO_GAS_Valve ----- 
 188/GVLVX/0

Geology, Test Hole
 TOPO_GEOLOGY_Test-Hole ----- ?????
 0/???/0

Guardrail, Cable
 TOPO_GRDRAIL_Cable -----
 0/0/0


Guardrail, Concrete
 TOPO_GRDRAIL_Concrete -----
 0/GuardrailConExist/0


Guardrail, End Anchor
 TOPO_GRDRAIL_End-Anchor ----- ?????
 0/???/0

Guardrail, Guard Post
 TOPO_GRDRAIL_Guard-Post ----- ?????
 0/???/0


Guardrail, Metal
 TOPO_GUDRAIL_Metal -----
 0/GuardrailMetalExist/0

Lighting, Light-Other
 TOPO_LIGHTING_Light-Other ----- ?????
 3/???/0


Lighting, Luminaire Pole
 TOPO_LIGHTING_Luminaire-Pole ----- 
 3/LPOLEX/0

Landscape, Bush
 TOPO_LNDSCP_Bush ----- 
 2/BUSH/0

Landscape, Bush Boundary
 TOPO_LNDSCP_Bush-Boundary -----
 2/BushBoundary/0


Landscape, Coniferous Tree
 TOPO_LNDSCP_Coniferous-Tree ----- 
 2/0/0


Landscape, Cultivated Boundary
 TOPO_LNDSCP_Cultiv-Boundary -----
 2/CultivationBoundary/0

Landscape, Deciduous Tree
 TOPO_LNDSCP_Deciduous-Tree ----- 
 2/0/0

Landscape, Embankment Protector
 TOPO_LNDSCP_Embank-Protector ----- ?????
 2/0/0


Landscape, Miscellaneous
 TOPO_LNDSCP_Misc -----
 2/0/0

Landscape, Stump
 TOPO_LNDSCP_Stump ----- 
 2/STUMP/0

Landscape, Tree
 TOPO_LNDSCP_Tree ----- 
 2/TREE/0


Landscape, Tree Boundary
 TOPO_LNDSCP_Tree-Boundary -----
 2/TreeBoundary/0

Miscellaneous, Bollard
 TOPO_MISC_Bollard ----- ?????
 0/0/0

Miscellaneous, Flag Pole
 TOPO_MISC_Flag-Pole ----- 
 0/FLAGX/0

Miscellaneous, Flat Concrete
 TOPO_MISC_Flat-Concrete -----
 0/0/0

Miscellaneous, Item
 TOPO_MISC_Item -----
 0/0/0

Miscellaneous, Mailbox
 TOPO_MISC_Mailbox ----- 
 0/MAILX/0


Miscellaneous, Underground Fuel Tank
 TOPO_MISC_Underground-Fuel-Tank ----- ?????
 0/???/0

Oil, Line
 TOPO_OIL_Line ----- 1OIL
 188/OilPipeExist/0

Oil, Line Marker
 TOPO_OIL_Line-Marker ----- ?????
 188/0/0

Oil, Meter
 TOPO_OIL_Meter ----- 
 188/OMTRX/0

Oil, Miscellaneous
 TOPO_OIL_Misc -----
 188/0/0

Oil, Riser
 TOPO_OIL_Riser ----- 
 188/ORSRX/0

Oil, Valve
 TOPO_OIL_Valve ----- 
 188/OVLVX/0

Roadway, Centerline of Dirt Road
 TOPO_RDWY_Ctrline-of-Dirt-Road -----
 0/4/0

Roadway, Centerline of Road
 TOPO_RDWY_Ctrline-of-Road -----
 0/0/0

Roadway, Double Yellow Lane Line
 TOPO_RDWY_Dbl-Ylw-Lane-Line -----
 0/3/0

Roadway, Edge of Driveway
 TOPO_RDWY_Edge-of-Driveway -----
 0/E0/0

Roadway, Edge of Parking Lot
 TOPO_RDWY_Edge-of-Parking-Lot -----
 0/E0/0

Roadway, Edge of Road
 TOPO_RDWY_Edge-of-Road -----
 0/E0/0

Roadway, Lane Line
 TOPO_RDWY_Lane-Line -----
 0/3/0

Roadway, Miscellaneous
 TOPO_RDWY_Misc -----
 0/0/0

Roadway, Shoulder
 TOPO_RDWY_Shoulder -----
 0/Shoulder/0

Roadway, White Skip Lane Line
 TOPO_RDWY_Skip-Wht-Lane-Line -----
 0/0/0

Roadway, Yellow Skip Lane Line
 TOPO_RDWY_Skip-Ylw-Lane-Line -----
 0/0/0

Linestyles or Cells represented by ??? have not been developed and will be available with a future release.

SYMBOLGY KEY	
Description	
Level Name	
Color/LineStyle or Cell/ Weight	

REVISIONS								
NO.	DATE	BY	NO.	DATE	BY	NO.	DATE	BY

SCALES SHOWN ARE FOR 11" X 17" PRINTS ONLY

CADD FILE NAME: A_TOPO_SURVEY.dgn

DRAWING DATE:

IDAHO TRANSPORTATION DEPARTMENT



BOISE IDAHO

ASSISTANT CHIEF ENGINEER (DEVELOPMENT)

CHIEF ENGINEER

STANDARD DRAWING

TOPOGRAPHY & SURVEY

English

STANDARD DRAWING NO.
S-1-A-2

SHEET 2 OF 5

NOT APPROVED
PRELIMINARY
FOR CONSTRUCTION