















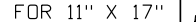































Flagger TRAF_WORKZONE_Flagger 0/FLAGGR2/1	
Flashing Warning Light TRAF_WORKZONE_Flashing-Light 0/0/2	
Orange Warning Flag TRAF_WORKZONE_Orange-Flag 6/0/1	
Panel TRAF_WORKZONE_Panel 6/0/2	
Pilot Car TRAF_WORKZONE_Pilot Car 0/0/2	
Portable Signal TRAF_WORKZONE_Port-Signal 0/0/2	
Work Area TRAF_WORKZONE_Work-Area 0/0/0	
Annotations UTIL_ANNO 0/0/0	Text
Electrical Details UTIL_ELECTRICAL 3/0/1	
Fiberoptic Details UTIL_FIBEROPTIC 184/0/1	
Gas Details UTIL_GAS 188/0/2	
Irrigation Details UTIL_IRRIG 120/0/2	
Petroleum Details UTIL_PETRO 188/0/2	
Utility Pipe UTIL_PIPE 120/0/2	
Pipe with direction bell UTIL_PIPEBELL 188/0/2	
Sewer Details UTIL_SEWER 121/0/2	
Telephone Details UTIL_TELEPHONE 184/0/1	
Television Details UTIL_TELEVISION 184/0/1	

Water Details UTIL_WATER 120/0/2	
4F-6F Details ENV_4F-6F_4f-6f 0/0/0	
4F-6F Annotations ENV_4F-6F_Anno 0/0/0	Text
Agricultural Land ENV_AGLAND_Agricultural-Land 0/0/0	
Annotation ENV_ANNO_Annotations 0/0/0	Text
Archaeological Site Details ENV_ARCH_Archaeological-Sites 0/0/0	
Endangered Species ENV_ENDSPC_Endangered-Species 0/0/0	
Permanent Erosion Control Details ENV_EROSN_Perm-Erosn-Ctrl-Details 3/0/2	
Temporary Erosion Control Details ENV_EROSN_Temp-Erosn-Ctrl-Details 224/0/2	
Flood Plains ENV_FLDPLN_Flood-Plains 0/0/0	
Fish and Wildlife Details ENV_FSH-WLDF_Fish-and-Wildlife 0/0/0	
Hazardous Waste Details ENV_HAZMAT_Hazardous-Waste 0/0/0	
Historical ENV_HIST_Historical 0/0/0	
Silt Fence ENV_SLTFNC_Silt-Fence 6/FenceProp/2	
Class 1 Wetlands ENV_WET_WetC1 143/WetlandBoundry/2	
Class 2 Wetlands ENV_WET_WetC2 175/WetlandBoundry/2	
Class 3 Wetlands ENV_WET_WetC3 2/WetlandBoundry/2	

Class 3 Wetlands ENV_WET_WetC3 2/WetlandBoundry/2	
Jurisdictional Wetlands ENV_Wet_Jursdictional 2/WetlandBoundry/2	
Non-Jurisdictional Wetlands ENV_Wet_NonJurisdictional 2/WetlandBoundry/2	
Landscape Fixture LAND_FIXTURE 4/0/0	
Landscape Area Fill LAND_PLANT_Landscape-Area-Fill 2/0/0	
Planting LAND_PLANT_Planting 2/0/0	
Planting Shadow LAND_PLANT_Planting-Shadow 66/0/0	
Landscape Stone LAND_STONE_Stone 3/0/1	
City Boundry Lines GIS_CITIES_Citie-Line 0/CityLimit/1	
County Boundry Lines GIS_COUNTY_County-Lines 0/CountyLine/1	
Section Lines GIS_SECTION_Section-Lines 0/0/1	
Township Lines GIS_CITIES_TOWNSHIP_Township Lines 0/CityLimit/1	
Example Construction Level CONST_CONSTRUCTION-Constr-Example-Level 0/0/0	
Example Visualization Level VISU_VISUALATION-Visualization-Example-Level 0/0/0	

Linestyles or Cells represented by ??? have not been developed and will be available with a future release.

SYMBOLGY KEY	
Description	
Level Name	
Color/LineStyle or Cell/ Weight	

REVISIONS								
NO.	DATE	BY	NO.	DATE	BY	NO.	DATE	BY

SCALES SHOWN
 ARE FOR 11" X 17"
 PRINTS ONLY
 CADD FILE NAME:
 E_TRAFFIC_UTIL_ENV_Etc.dgn
 DRAWING DATE:

IDAHO
TRANSPORTATION
DEPARTMENT


BOISE IDAHO

ASSISTANT CHIEF ENGINEER (DEVELOPMENT)
 CHIEF ENGINEER

STANDARD DRAWING
 TRAFFIC, UTILITY,
 ENVIRONMENTAL, LANDSCAPE, GIS,
 CONSTRUCTION & VISUALIZATION

English
 STANDARD DRAWING NO.
 S-1-E-2
 SHEET 2 OF 2

NOT APPROVED
 PRELIMINARY
 FOR CONSTRUCTION