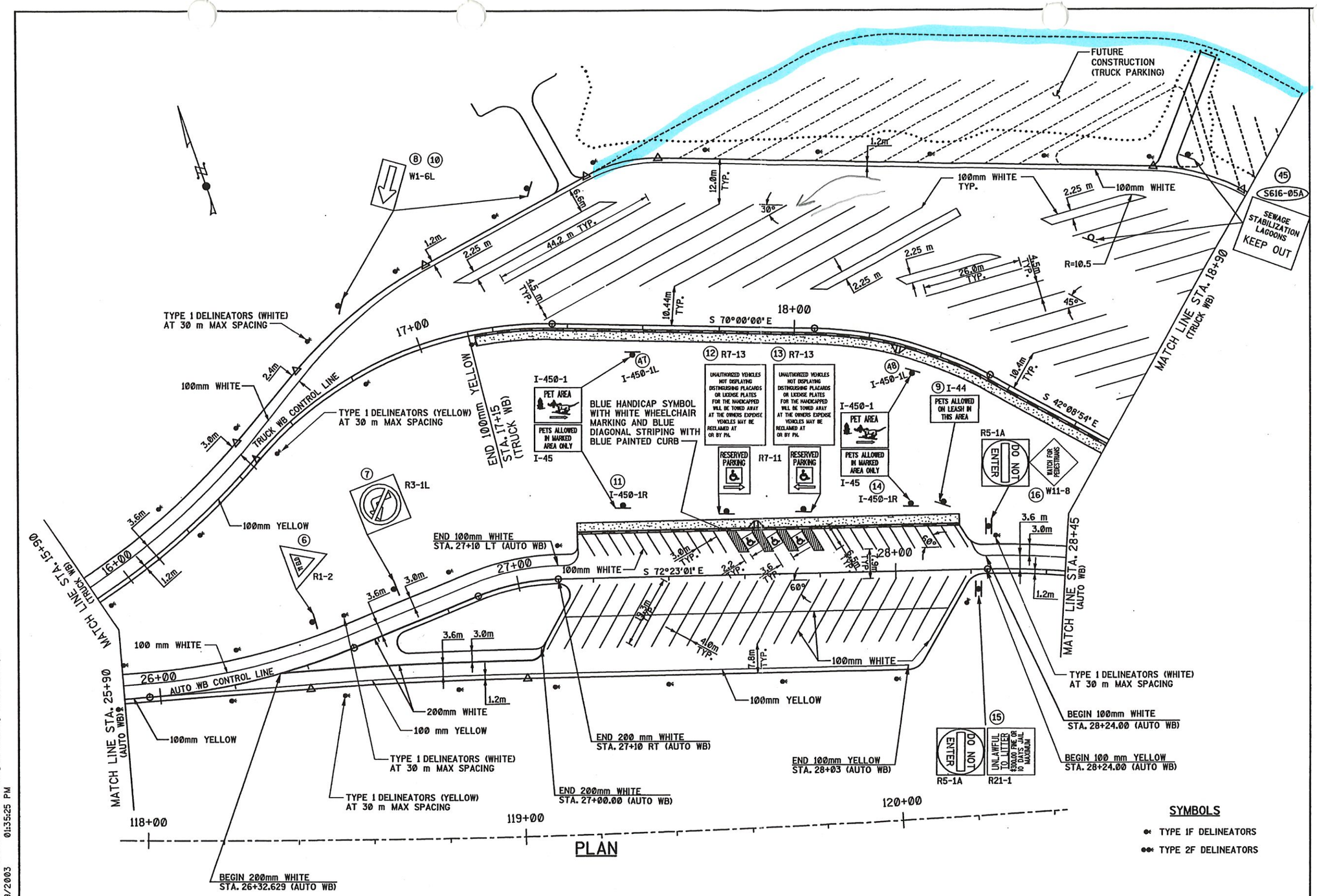

617-005A Delineator - TY 1
13 Ea., Yellow
17 Ea., White

S616-05A Remove and Reset Sign
1 Ea.

Note:

1. All delineators shall be either Type 1 'F' or Type 2 'F'.

REVISIONS			
NO.	DATE	BY	DESCRIPTION

DESIGNED TODD KIMSEY
DESIGN CHECKED TODD JOHNSON
DETAILED LISA ETZEL
DRAWING CHECKED TODD JOHNSON

SCALES SHOWN ARE FOR 279 x 432 mm PRINTS ONLY
CADD FILE NAME 3711SN04.DGN
DRAWING DATE: SEPTEMBER 2002

IDAHO TRANSPORTATION DEPARTMENT

HDR Engineering, Inc.

PROJECT NO. IM-84-3(032)133

SIGNING AND PAVEMENT MARKING PLAN

I-84
BLISS REST AREA

metric
COUNTY GOODING
KEY NUMBER 3711
SHEET C-89 OF 98

PROFESSIONAL ENGINEER REGISTERED 10304 12/20/02 STATE OF IDAHO TODD M JOHNSON

ORIGINAL STORED AT: ITD,

HDR FILENAME: p:\08096\056bliss\cadd\drawings\roadway\3711sn04.dgn
PLOTTED: 01/09/2003 01:35:25 PM

$500k PE-ready to go as of 2.13.20

9-97

① Survey - Parametrix - Mike Self
② Drainage analysis & recommendation
③ traffic circulation analysis & recommendation
④ Cost Estimate
⑤ GPR?

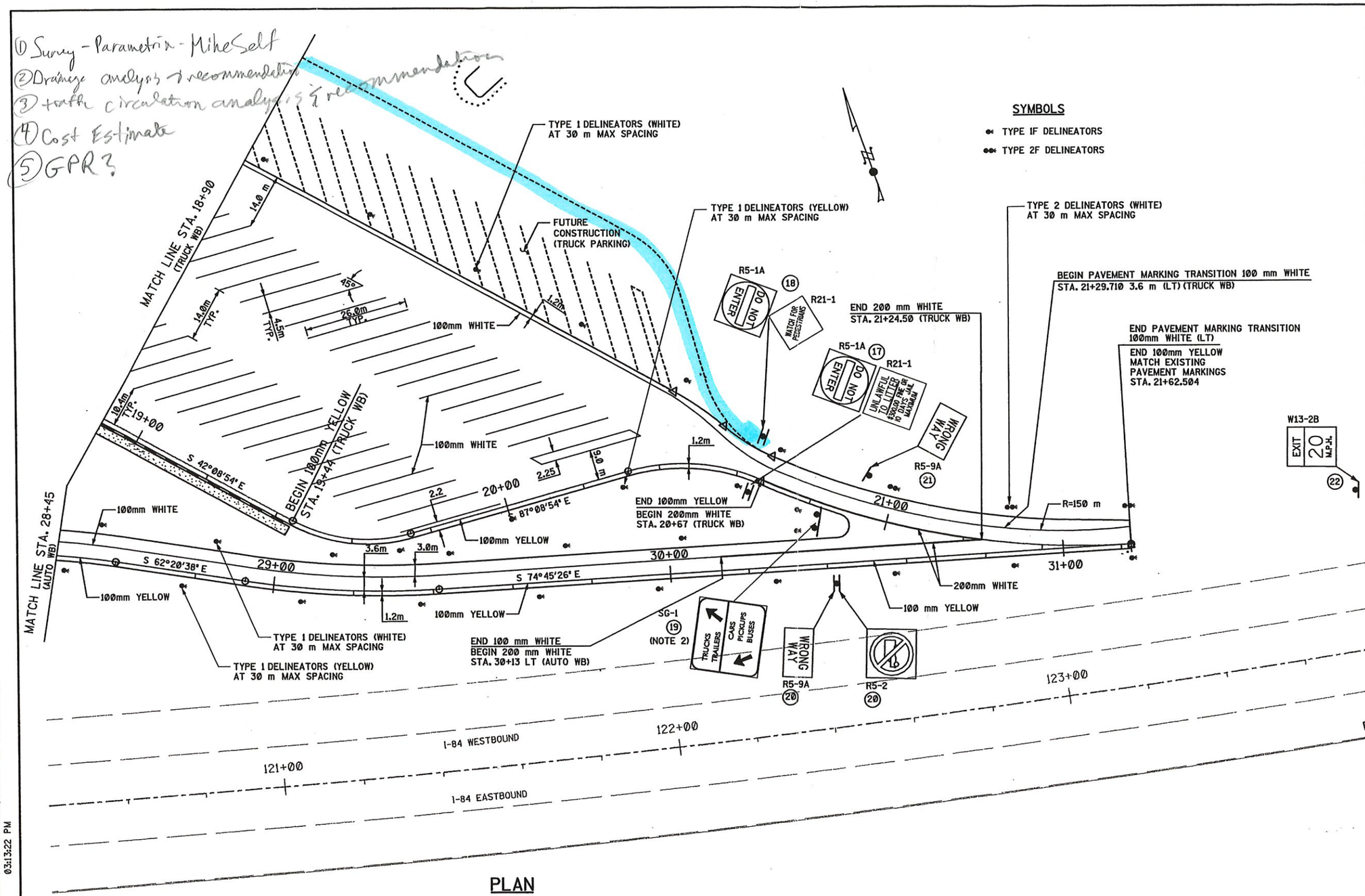

PLAN

617-005A Delineator - TY 1
15 Ea., Yellow
13 Ea., White

617-010A Delineator - TY 2
3 Ea., White

Notes:

1. All delineators shall be either Type 1 'F' or Type 2 'F'.
2. See sheet C-91 for SG-1 sign detail.

REVISIONS			
NO.	DATE	BY	DESCRIPTION

DESIGNED TODD KIMSEY
DESIGN CHECKED TODD JOHNSON
DETAILED LISA ETZEL
DRAWING CHECKED

SCALES SHOWN ARE FOR 279 x 432 mm PRINTS ONLY
CADD FILE NAME 3711SN05.DGN
DRAWING DATE:

IDAHO TRANSPORTATION DEPARTMENT

PROJECT NO. IM-84-3(032)133

SIGNING AND PAVEMENT MARKING PLAN
I-84
BLISS REST AREA

metric
COUNTY GOODING
KEY NUMBER 3711

PROFESSIONAL ENGINEER REGISTERED 10304 12/20/02 STATE OF IDAHO TODD M JOHNSON

FILENAME: p:\08096\056bliss\cadd\drawings\roadway\3711sn05.dgn
PLOTTED: 12/17/2002 03:13:22 PM

9-97

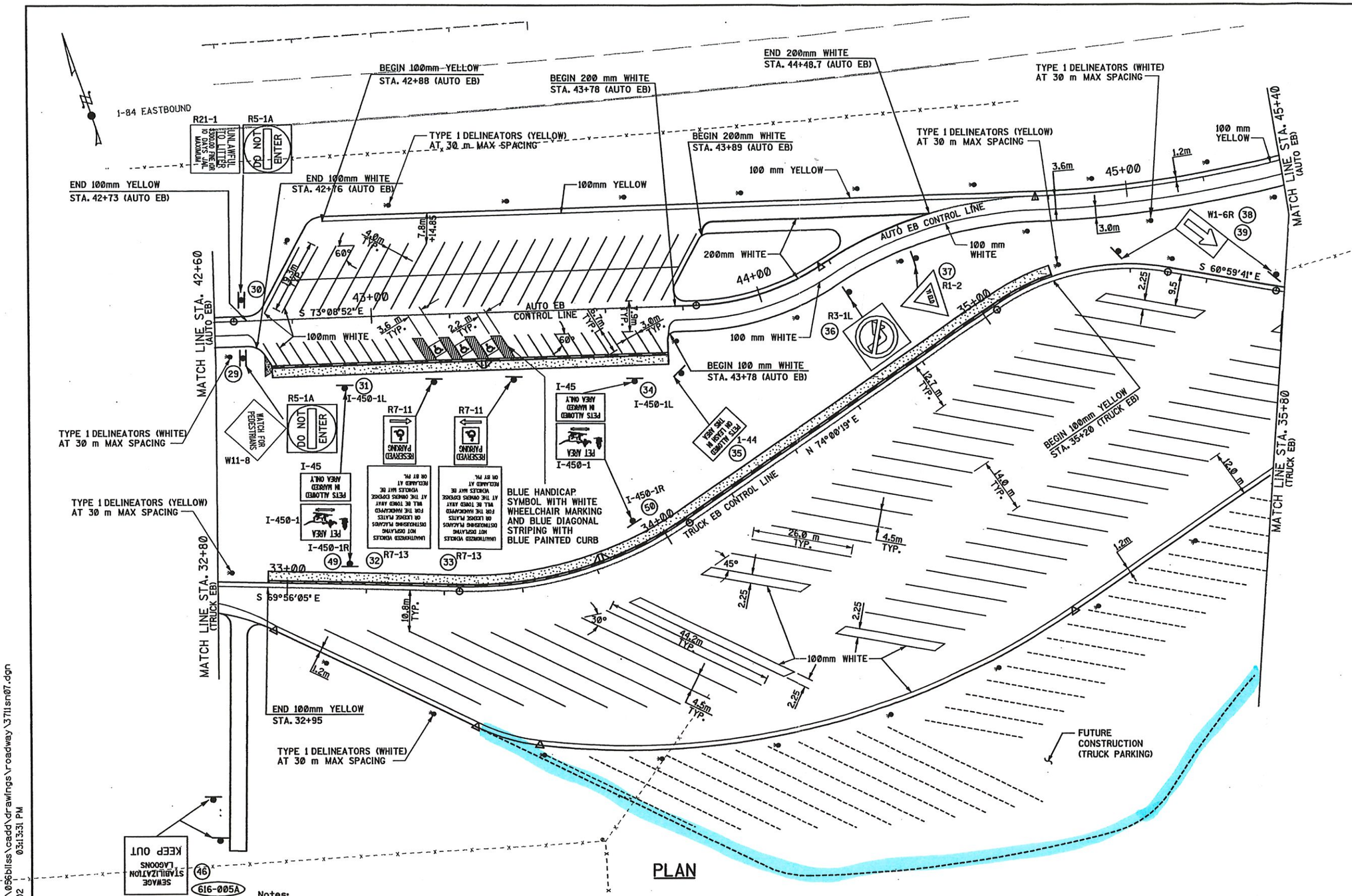

PLAN

Notes:

1. All delineators shall be either Type 1 'F' or Type 2 'F'.

617-005A Delineator - TY 1
12 Ea., Yellow
16 Ea., White

S616-05A Remove and Reset Signs.
1 Ea.

Note:

1. All delineators shall be either Type 1 'F' or Type 2 'F'.

SYMBOLS

TYPE 1F DELINEATORS

TYPE 2F DELINEATORS

REVISIONS			
NO.	DATE	BY	DESCRIPTION

DESIGNED TODD KIMSEY
DESIGN CHECKED TODD JOHNSON
DETAILED LISA ETZEL
DRAWING CHECKED

SCALES SHOWN ARE FOR 279 x 432 mm PRINTS ONLY
CADD FILE NAME 3711SN07.DGN
DRAWING DATE:

IDAHO TRANSPORTATION DEPARTMENT

LHD Engineering Inc

PROJECT NO. IM-84-3(032)133

SIGNING AND PAVEMENT MARKING PLAN

I-84
BLISS REST AREA

metric
COUNTY GOODING
KEY NUMBER 3711

PROFESSIONAL ENGINEER REGISTERED 10304 12/20/02 STATE OF IDAHO TODD M JOHNSON

FILENAME: p:\08096\056bliss\cadd\drawings\roadway\3711sn07.dgn
PLOTTED: 12/17/2002 03:13:31 PM

9-97

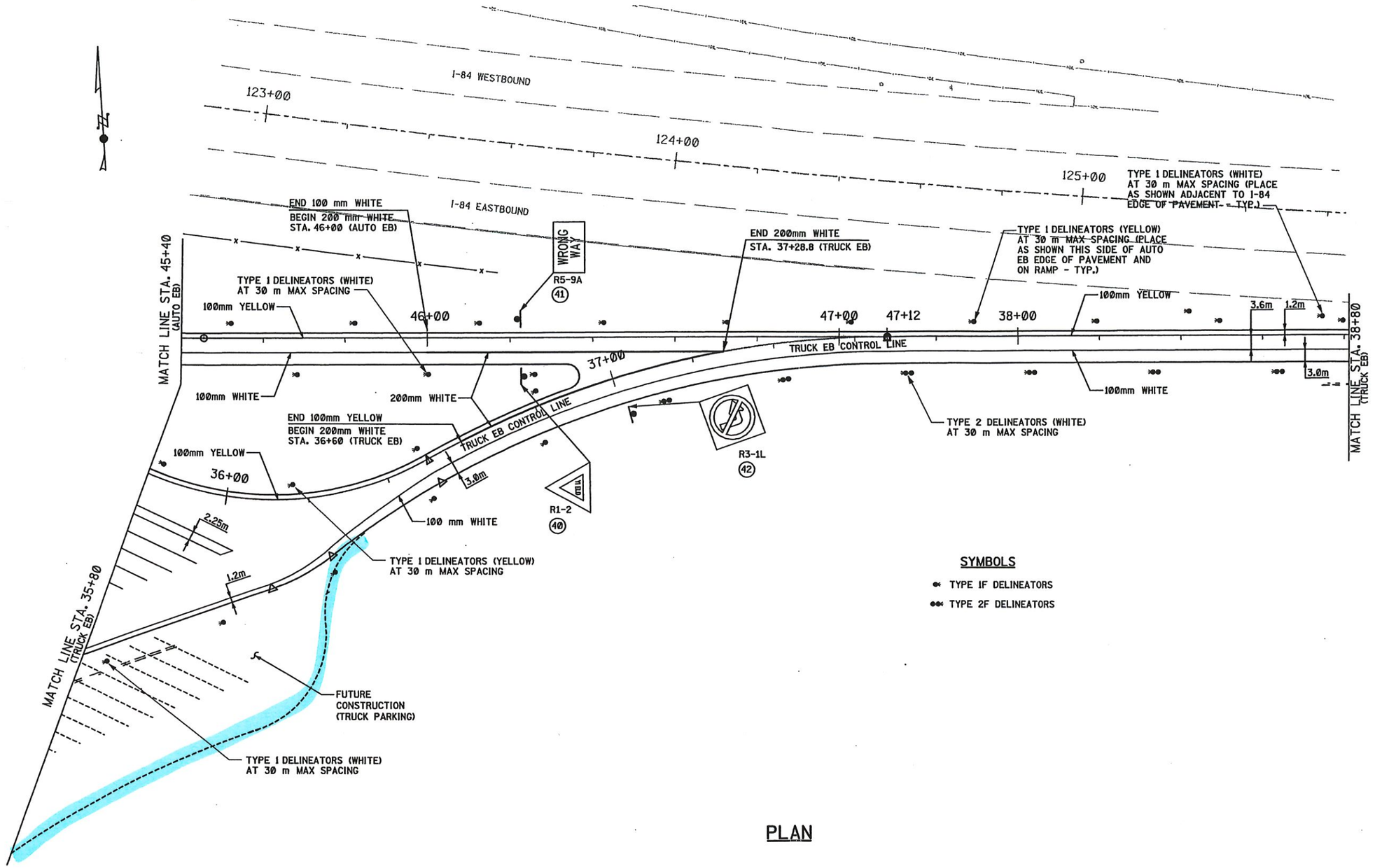

SYMBOLS

- TYPE 1F DELINEATORS
- TYPE 2F DELINEATORS

PLAN

617-005A Delineator - TY 1
14 Ea., Yellow
10 Ea., White

617-010A Delineator - TY 2
6 Ea., White

Notes:

1. All delineators shall be either Type 1 'F' or Type 2 'F'.

REVISIONS			
NO.	DATE	BY	DESCRIPTION

DESIGNED TODD KIMSEY
DESIGN CHECKED TODD JOHNSON
DETAILED LISA ETZEL
DRAWING CHECKED TODD JOHNSON

SCALES SHOWN ARE FOR 279 x 432 mm PRINTS ONLY
CADD FILE NAME 3711SN08.DGN
DRAWING DATE: SEPTEMBER 2002

IDAHO TRANSPORTATION DEPARTMENT
HDR Engineering, Inc.

PROJECT NO. IM-84-3(032)133

SIGNING AND PAVEMENT MARKING PLAN
I-84
BLISS REST AREA

metric
COUNTY GOODING
KEY NUMBER 3711
SHEET C-93 OF 98

PROFESSIONAL ENGINEER REGISTERED 10304 12/20/02 STATE OF IDAHO TODD M JOHNSON

ORIGINAL STORED AT: ITD,

HDR FILENAME: p:\08096\056bliss\cadd\drawings\roadway\3711sn08.dgn
PLOTTED: 12/17/2002 03:13:34 PM