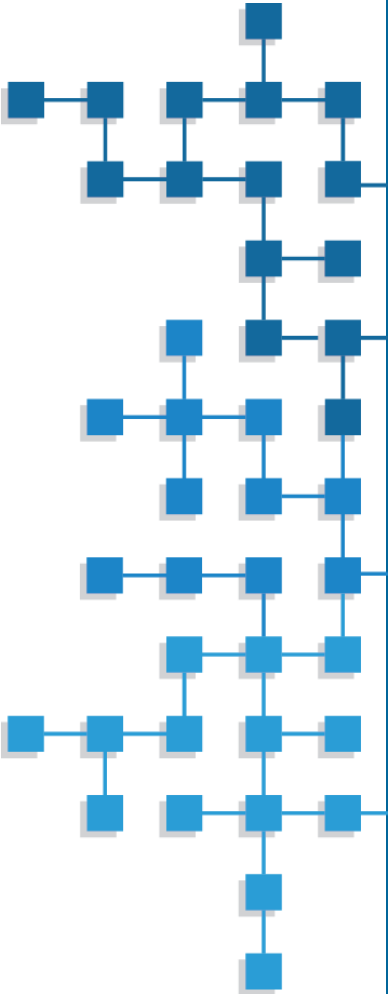


# ITD Comment Collector – User Guide

---

July 2022



# Table of Contents

Heading 1 .....	0
Heading 2.....	<b>Error! Bookmark not defined.</b>
Table Styles .....	<b>Error! Bookmark not defined.</b>

# 1.0 View Project Information

1. Click on any project to bring up that project's information in a pop-up.
2. Use the scrollbar to see further information about a project.
3. If there are multiple projects located at that position, use the arrows at the top of the pop-up to navigate between projects.

Zoom to

3

1 of 2

### I 84, GARRITY IC TO TEN MILE IC, NAMPA

Key Number	20212
Program Year	2027
Program	Pavement Preservation
Route	01010AIN084
Measure From	38.727554
Measure To	41.293121
City	Nampa
County	CANYON
District	3

2

[Submit Comment](#)

**Project Description:**

Resurface the pavement on I-84 between the Garrity Interchange in the City of Nampa and the Ten Mile Interchange in the City of Meridian. This is a routine procedure to maintain the existing pavement. The project is located between mile points 38.73 an

**Total Cost: \$9,636,450**

Nampa

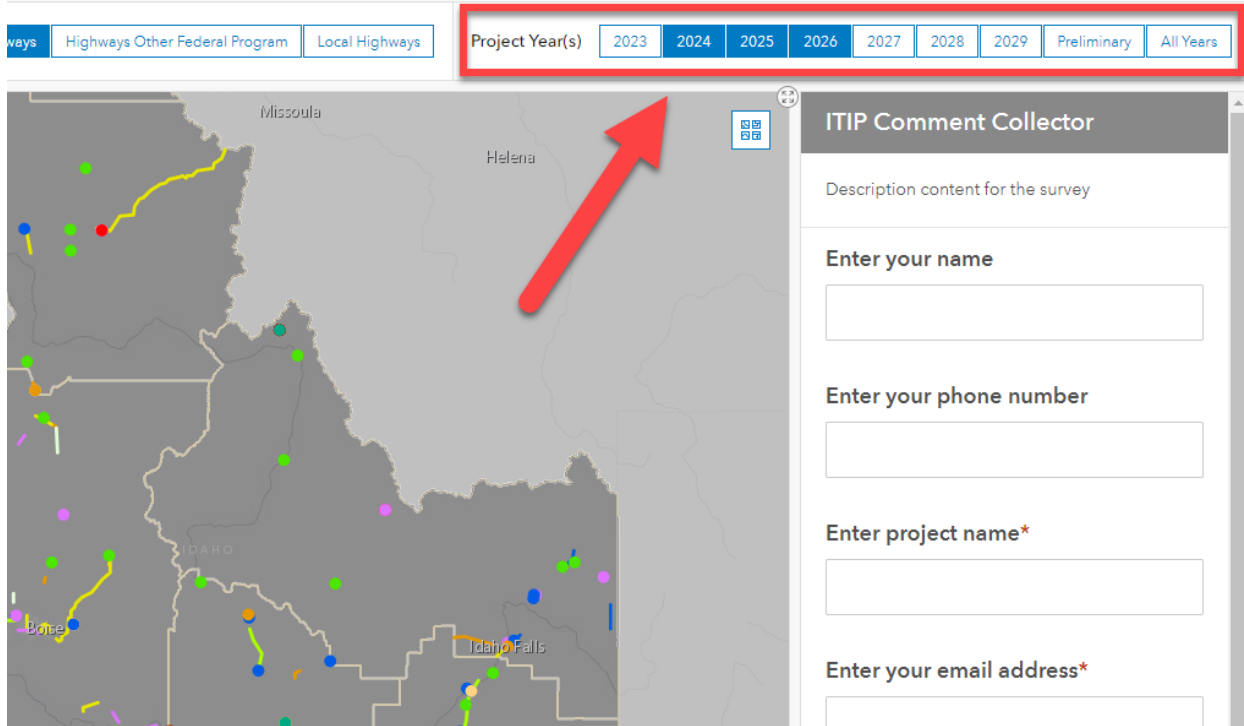
# 2.0 Switch Project Categories

Use the project categories buttons at the top of the page to change the project categories. This will change what projects are visible on the map as well as the Project Types on the left.

The screenshot displays the 'Idaho Transportation Project Map' for FY 2023-2029. At the top, there is a 'Project Categories' section with four buttons: 'Transit', 'State Highways', 'Highways Other Federal Program', and 'Local Highways'. The 'State Highways' button is highlighted in blue and is enclosed in a red rectangular box. A red arrow points from this box towards the map. To the right of the categories is a 'Project Year(s)' section with '2023' and '2024' buttons. On the left side, there is a 'Project Types' list with nine items, each with a colored dot: Bridge Preservation (orange), Bridge Restoration (green), Early Development (Unfunded Ideas) (black), Freight (brown), Pavement Preservation (yellow), Pavement Restoration (orange), Planning & Scoping (teal), Safety & Capacity (blue), Statewide Planning and Research (green), Supporting Infrastructure Assets (purple), and System Support (red). Below this list is a 'Project Type Descriptions' section with two paragraphs of text. The main map area shows a map of Idaho with various colored dots and lines representing project locations. Labels on the map include 'Lewiston', 'Missoula', 'Helena', 'Kennewick', 'Boise', 'Idaho Falls', 'Pocatello', 'Twin Falls', and 'Logan'.

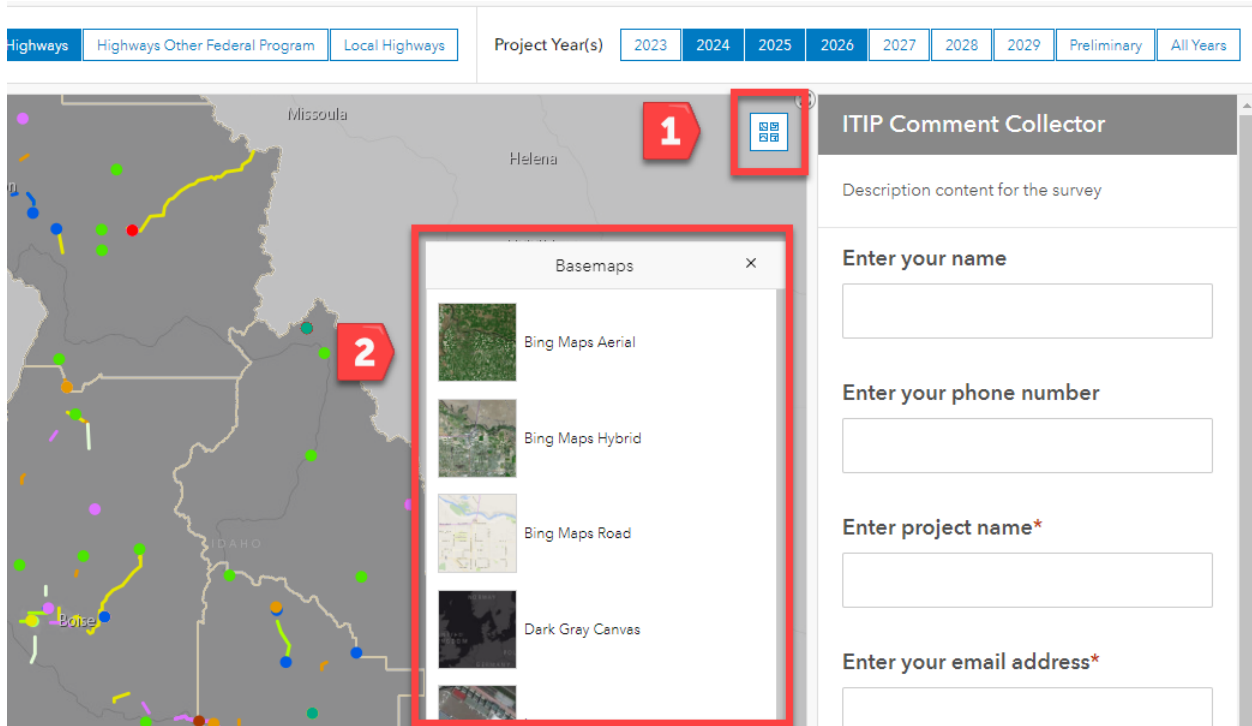
# 3.0 Switch Project Years

By default, the Comment Collector app shows projects from All Years. Click the desired year to view individual years. Click multiple years to view projects from multiple years.



# 4.0 Change Basemap

1. Click the basemap button in the upper right of the map.
2. Select the basemap of preference.



# 5.0 Submit Comments

## 5.1. Submit Comment on Project

With a project popup open, click the “Submit Comment” button.

The screenshot displays the Idaho Transportation Project Map interface. On the left, there is a sidebar with 'Project Types' and 'Project Type Descriptions'. The 'Project Types' list includes: Bridge Preservation, Bridge Restoration, Early Development (Unfunded Ideas), Freight, Pavement Preservation, Pavement Restoration, Planning & Scoping, Safety & Capacity, Statewide Planning and Research, Supporting Infrastructure Assets, and System Support. The 'Project Type Descriptions' section provides details for Bridge Preservation, Bridge Restoration, and Freight Projects. The main area shows a map with a project popup for 'SH 21, ADA & BOISE COUNTY SEALCOATS'. The popup contains the following information:

Key Number	20612
Program Year	2026
Program	Pavement Preservation
Route	02140ASH021
Measure From	3.395661
Measure To	67.990349
City	Idaho City
County	BOISE
District	3

Below the table is a blue 'Submit Comment' button, which is highlighted with a red box and a red arrow. The popup also includes a 'Project Description' and a 'Total Cost' of \$19,346,000.

In the new window, fill out each field then click the “Submit” Button.

## 5.2. Submit General Comment

1. Fill out each field in the Comment Collector on the right of the page.
2. Click Submit.

Project Categories: [Transit](#) [State Highways](#) [Highways Other Federal Program](#) [Local Highways](#) Project Year(s): [2023](#) [2024](#) [2025](#) [2026](#) [2027](#) [2028](#) [2029](#) [Preliminary](#) [All Years](#)

**ITIP Comment Collector**

Description content for the survey

**Enter your name**

**Enter your phone number**

**Enter project name\***

**Enter your email address\***

**How did you hear about us?**

**Enter your comments**

1000

**2**

Powered by Esri