



IDAHO TRANSPORTATION DEPARTMENT

Effective Date:
01/25/2016

MILEPOINT LOG - STATE HIGHWAY SYSTEM

Route: 0090

Record Type: All

County: All

Urban Area: All

Maint. Dist.: All

Foreman Area: All

---Intersecting---

Segment Code	Milepoint	Description of Milepoint	City Name	Segment Code	Milepoint	FA Route Number
I 90	Main Route	One-Way Forward	Road	ITD District 1		Shoshone County
001733	0.083	BEG WB ON RAMP & LAHDE HILL RD RT		008510	0	90
001733	0.083	BEG WB ON RAMP & LAHDE HILL RD RT		008510	0	5826
(Segments of I.C. No: 45)						
I 90	Main Route	One-Way Forward	Road	ITD District 1		Shoshone County
001773	0.084	END WB OFF RAMP & LOCAL RD RT & LT		008630	0	90
001773	0.084	END WB OFF RAMP & LOCAL RD RT & LT		008630	0	5828
(Segments of I.C. No: 65)						
I 90	Main Route	One-Way Forward	Road	ITD District 1		Shoshone County
001778	0.092	MILL RD & WB ON RAMP RT/WB OFF RAMP LT		001777	0.119	5813
001778	0.092	MILL RD & WB ON RAMP RT/WB OFF RAMP LT		001777	0.119	90
(Segments of I.C. No: 67)						
I 90	Main Route	One-Way Forward	Road	ITD District 1		Shoshone County
001774	0.151	LOCAL ACCESS RT/BEG WB ON RAMP IC #65				5828
001774	0.151	LOCAL ACCESS RT/BEG WB ON RAMP IC #65				90
(Segments of I.C. No: 65)						
I 90	Main Route	One-Way Forward	Road	ITD District 1		Shoshone County
015910	0.199	BEG TWO-WAY & LOCAL RD RT				5817
015910	0.199	BEG TWO-WAY & LOCAL RD RT				90
(Segments of I.C. No: 66)						
I 90	Main Route	One-Way Forward	Road	ITD District 1		Shoshone County
001772	0.214	LOCAL RD RT/BEG EB ON RAMP ic #65				5825
001772	0.214	LOCAL RD RT/BEG EB ON RAMP ic #65				90
(Segments of I.C. No: 65)						
I 90	Main Route	One-Way Forward	Road	ITD District 1		Kootenai County
001699	0.251	END I-90 OFF/I-90 SPUR AH & CDA AVE RT	Coeur D Alene	003528	100.52	90
001699	0.251	END I-90 OFF/I-90 SPUR AH & CDA AVE RT	Coeur D Alene	003528	100.52	7445
(Segments of I.C. No: 15)						
I 90	Main Route	One-Way Forward	Road	ITD District 1		Shoshone County
015910	0.284	END TWO-WAY & LOCAL RD RT/BEG ON RAMP				90
015910	0.284	END TWO-WAY & LOCAL RD RT/BEG ON RAMP				5817
(Segments of I.C. No: 66)						
I 90	Main Route	Ascending	Road	ITD District 1		Kootenai County
001660	0	>>> Entering County Limits <<< Kootenai				90
001660	0	BEG SPOKANE RV BR (STATE LN) EBL# 16735				90
001660	0.001	BEG SPOKANE RV BR (STATE LN) WBL# 16740				90
001660	0.098	END SPOKANE RIVER BRIDGE				90
001660	0.35	MAINTENANCE CROSSOVER				90
001660	0.699	I-90 WB ON RAMP LT		026820	0	90
001660	0.825	I-90 EB OFF RAMP RT		026817	0	90
001660	0.825	>>> Entering County Limits <<< Kootenai				90
001660	1.16	>>> Entering City Limits <<<	Post Falls			90
001660	1.321	I-90 WB OFF RAMP LT	Post Falls	026819	0.223	90
001660	1.497	I-90 EB ON RAMP RT	Post Falls	026818	0.238	90
001660	1.805	BEG EB OFF RAMP IC# 2	Post Falls	001671	0	90
001660	1.84	END WB ON RAMP IC# 2	Post Falls	001674	0.26	90
001660	2.067	BEG PLEASANT VIEW RD OP IC#2 EBL# 16745	Post Falls			90
001660	2.068	BEG PLEASANT VIEW RD OP IC#2 WBL# 16750	Post Falls			90
001660	2.08	CTR PLEASANT VIEW RD OP IC#2 EBL# 16745	Post Falls	005910	3.433	90
001660	2.081	CTR PLEASANT VIEW RD OP IC#2 WBL# 16750	Post Falls	005910	3.443	90
001660	2.105	END PLEASANT VIEW RD OP IC# 2	Post Falls			90
001660	2.303	BEG WB OFF RAMP IC# 2	Post Falls	001673	0	90



IDAHO TRANSPORTATION DEPARTMENT


Effective Date:
01/25/2016

MILEPOINT LOG - STATE HIGHWAY SYSTEM

Route: 0090 Record Type: All County: All Urban Area: All
 Maint. Dist.: All Foreman Area: All

---Intersecting---

Segment Code	Milepoint	Description of Milepoint	City Name	Segment Code	Milepoint	FA Route Number
I 90		Main Route Ascending	Road			ITD District 1 Kootenai County
001660	2.462	END EB ON RAMP IC# 2	Post Falls	001672	0.33	90
001660	2.73	MAINTENANCE CROSSOVER	Post Falls			90
001660	3.095	CTR MCGUIRE RD UNDERPASS # 30535	Post Falls	005900	1.17	90
001660	4.27	END WB ON RAMP IC# 5	Post Falls	001676	0.35	90
001660	4.302	BEG EB OFF RAMP IC# 5	Post Falls	001675	0	90
001660	4.46	BEG RR BRIDGE # 16760	Post Falls			90
001660	4.507	END RR BRIDGE	Post Falls			90
001660	4.619	BEG I-90B OP IC# 5 EBL # 16765	Post Falls			90
001660	4.62	BEG I-90B OP IC# 5 WBL # 16770	Post Falls			90
001660	4.63	CTR I-90B OP IC# 5 EBL # 16765	Post Falls	005920	0.175	90
001660	4.631	CTR I-90B OP IC# 5 WBL # 16770	Post Falls	005920	0.165	90
001660	4.651	END I-90B OP IC# 5	Post Falls			90
001660	4.92	BEG WB OFF RAMP IC# 5	Post Falls	006203	0	90
001660	4.991	END EB ON RAMP IC# 5	Post Falls	006204	0.38	90
001660	5.143	CTR IDAHO ST UNDERPASS # 30570	Post Falls	005970	0.128	90
001660	5.432	CTR SELTICE WAY UP IC# 6 # 30575	Post Falls	001661	5.568	90
001660	5.679	BEG WB OFF RAMP IC# 6	Post Falls	001678	0	90
001660	5.683	BEG DRAIN DITCH # 16777	Post Falls			90
001660	5.755	END EB ON RAMP IC# 6	Post Falls	001677	0.26	90
001660	6.16	AUTOMATIC TRAFFIC COUNTER STA #1	*			90
001660	6.34	MAINTENANCE CROSSOVER	Post Falls			90
001660	6.605	>>> Leaving City Limits <<<	Post Falls			90
001660	6.702	BEG EB OFF RAMP IC# 7		001679	0	90
001660	6.847	END WB ON RAMP IC# 7		001681	0.29	90
001660	7.014	>>> Entering City Limits <<<	Post Falls			90
001660	7.116	BEG SH-41 OVERPASS IC# 7 EBL # 16785	Post Falls			90
001660	7.117	BEG SH-41 OVERPASS IC# 7 WBL # 16790	Post Falls			90
001660	7.128	CTR SH-41 OVERPASS IC# 7 EBL # 16785	Post Falls	001630	0.065	90
001660	7.129	CTR SH-41 OVERPASS IC# 7 WBL # 16790	Post Falls	001630	0.075	90
001660	7.13	BEG WB OFF RAMP IC# 7	Post Falls	001682	0	90
001660	7.144	END SH-41 OVERPASS IC# 7	Post Falls			90
001660	7.546	END EB ON RAMP IC# 7	Post Falls	001680	0.42	90
001660	7.663	>>> Leaving City Limits <<<	Post Falls			90
001660	8.11	MAINTENANCE CROSSOVER				90
001660	8.14	BEG HUETTER EB POE/RA #00803 RT		000157	10	90
001660	8.212	END HUETTER WB RA LT		000159	10.66	90
001660	8.24	ATR #151 -- HUETTER EB				90
001660	8.62	ATR #152 -- HUETTER WB				90
001660	8.727	BEG HUETTER WB RA #00904 LT		000159	10	90
001660	8.91	END HUETTER EB POE/REST AREA RT		000157	10.77	90
001660	9.074	MAINTENANCE CROSSOVER				90
001660	9.214	BEG HUETTER RD OVERPASS WBL # 16795				90
001660	9.215	BEG HUETTER RD OVERPASS EBL # 16800				90
001660	9.22	CTR HUETTER RD OVERPASS WBL # 16795		007359	100.505	90
001660	9.221	CTR HUETTER RD OVERPASS EBL # 16800		007359	100.515	90
001660	9.244	END HUETTER RD OVERPASS				90
001660	9.639	>>> Entering City Limits <<<	Coeur D Alene			90
001660	9.939	>>> Leaving City Limits <<<	Coeur D Alene			90
001660	10.22	MAINTENANCE CROSSOVER				90
001660	10.257	>>> Entering City Limits <<<	Coeur D Alene			90
001660	10.325	BEG ATLAS RD OVERPASS EBL # 16805	Coeur D Alene			90
001660	10.326	BEG ATLAS RD OVERPASS WBL # 16810	Coeur D Alene			90
001660	10.33	CTR ATLAS RD OVERPASS EBL # 16805	Coeur D Alene	006105	10.13	90
001660	10.331	CTR ATLAS RD OVERPASS WBL # 16810	Coeur D Alene	006105	10.14	90
001660	10.347	END ATLAS RD OVERPASS	Coeur D Alene			90
001660	10.756	MAINTENANCE CROSSOVER	Coeur D Alene			90
001660	10.921	BEG BICYCLE/PEDESTRIAN BRIDGE EBL # 16815	Coeur D Alene			90
001660	10.922	BEG BICYCLE/PEDESTRIAN BRIDGE WBL # 16820	Coeur D Alene			90
001660	10.953	END BRIDGE	Coeur D Alene			90
001660	10.992	>>> Leaving City Limits <<<	Coeur D Alene			90



IDAHO TRANSPORTATION DEPARTMENT

Effective Date:
01/25/2016

MILEPOINT LOG - STATE HIGHWAY SYSTEM

Route: 0090 Record Type: All County: All Urban Area: All
 Maint. Dist.: All Foreman Area: All

---Intersecting---

Segment Code	Milepoint	Description of Milepoint	City Name	Segment Code	Milepoint	FA Route Number
I 90		Main Route	Road			
		Ascending				
						ITD District 1
						Kootenai County
001660	11.044	>>> Entering City Limits <<<	Coeur D Alene			90
001660	11.049	END WB ON-RAMP IC #11 LT	Coeur D Alene	025316	0.239	90
001660	11.057	BEG EB OFF-RAMP IC #11 RT	Coeur D Alene	025313	0	90
001660	11.29	CTR I-90B UP IC# 11 # 17336	Coeur D Alene	001662	0.068	90
001660	11.557	END EB ON-RAMP IC #11 RT	Coeur D Alene	025314	0.236	90
001660	11.578	BEG WB OFF RAMP IC# 11 LT	Coeur D Alene	025315	0	90
001660	11.66	ATR #291 -- NORTHWEST BLVD	Coeur D Alene			90
001660	11.79	END WB ON RAMP IC# 12	Coeur D Alene	001690	0.23	90
001660	11.84	BEG EB OFF RAMP IC# 12	Coeur D Alene	001687	0	90
001660	12.04	CTR US-95 UNDERPASS IC# 12 # 18690	Coeur D Alene	001540	430.622	90
001660	12.213	END EB ON RAMP IC# 12	Coeur D Alene	001688	0.17	90
001660	12.23	BEG WB OFF RAMP IC# 12	Coeur D Alene	001689	0	90
001660	12.27	ATR #292 -- GOVERNMENT WAY	Coeur D Alene			90
001660	12.29	CTR GOVERNMENT WAY UNDERPASS # 21331	Coeur D Alene	006150	11.618	90
001660	12.346	END WB ON RAMP IC# 13	Coeur D Alene	001694	0.19	90
001660	12.388	BEG EB OFF RAMP IC# 13	Coeur D Alene	001691	0	90
001660	12.558	CTR 4TH ST UNDERPASS IC# 13 # 21365	Coeur D Alene	006160	1.65	90
001660	12.72	END EB ON RAMP IC# 13	Coeur D Alene	001692	0.15	90
001660	12.742	BEG WB OFF RAMP IC# 13	Coeur D Alene	001693	0	90
001660	12.787	CTR 7TH ST UNDERPASS # 30615	Coeur D Alene	002327	100.14	90
001660	12.943	CTR 9TH ST UNDERPASS # 21400	Coeur D Alene	006200	11.64	90
001660	13.11	ATR #293 -- 15TH CDA	Coeur D Alene			90
001660	13.26	END WB ON RAMP IC# 14	Coeur D Alene	001698	0.25	90
001660	13.378	BEG EB OFF RAMP IC# 14	Coeur D Alene	001695	0	90
001660	13.551	BEG 15TH ST OP IC# 14 EBL # 16855	Coeur D Alene			90
001660	13.552	BEG 15TH ST OP IC# 14 WBL # 16860	Coeur D Alene			90
001660	13.56	CTR 15TH ST OP IC# 14 EBL # 16855	Coeur D Alene	006220	11.045	90
001660	13.561	CTR 15TH ST OP IC# 14 WBL # 16860	Coeur D Alene	006220	11.067	90
001660	13.569	END 15TH ST OP IC# 14	Coeur D Alene			90
001660	13.818	BEG WB OFF RAMP IC# 14	Coeur D Alene	001697	0	90
001660	13.91	END EB ON RAMP IC# 14	Coeur D Alene	001696	0.31	90
001660	13.975	BEG ELM AVE OVERPASS EBL # 16865	Coeur D Alene			90
001660	13.976	BEG ELM AVE OVERPASS WBL # 16870	Coeur D Alene			90
001660	13.98	CTR ELM AVE OVERPASS EBL # 16865	Coeur D Alene	006270	14.223	90
001660	13.981	CTR ELM AVE OVERPASS WBL # 16870	Coeur D Alene	006270	14.245	90
001660	13.984	END ELM AVE OVERPASS	Coeur D Alene			90
001660	14.078	BEG FERNAN CREEK BRIDGE #30617	Coeur D Alene			90
001660	14.13	ATR #294 -- SHERMAN AVE	Coeur D Alene			90
001660	14.323	BEG PENNSYLVANIA AVE OP EBL # 16875	Coeur D Alene			90
001660	14.324	BEG PENNSYLVANIA AVE OP WBL # 16880	Coeur D Alene			90
001660	14.33	CTR PENNSYLVANIA AVE OP EBL # 16875	Coeur D Alene	006290	14.426	90
001660	14.331	CTR PENNSYLVANIA AVE OP WBL # 16880	Coeur D Alene	006290	14.448	90
001660	14.337	END PENNSYLVANIA AVE OP	Coeur D Alene			90
001660	14.428	BEG EB OFF RAMP IC# 15	Coeur D Alene	001699	0	90
001660	14.614	END WB ON RAMP IC# 15	Coeur D Alene	001702	0.22	90
001660	14.775	BEG SHERMAN AVE OP IC# 15 EBL # 16885	Coeur D Alene			90
001660	14.776	BEG SHERMAN AVE OP IC# 15 WBL # 16890	Coeur D Alene			90
001660	14.78	CTR SHERMAN AVE OP IC# 15 EBL # 16885	Coeur D Alene	006300	14.165	90
001660	14.781	CTR SHERMAN AVE OP IC# 15 WBL # 16890	Coeur D Alene	001662	3.78	90
008339	14.782	CTR SHERMAN AVE OP IC# 15 WBL # 16890	Coeur D Alene	001662	3.78	90
008339	14.933	>>> Leaving City Limits <<<	Coeur D Alene			90
008339	14.933	>>> Entering City Limits <<<	Fernan Lake			90
008339	14.99	BEG WB OFF RAMP IC# 15	Fernan Lake	008573	0	90
008339	15.069	BEG FERNAN CREEK BRIDGE # 16892	Fernan Lake			90
008339	15.07	END EB ON RAMP IC# 15	Fernan Lake	008572	0.29	90
008339	15.073	>>> Leaving City Limits <<<	Fernan Lake			90
008339	15.073	>>> Entering City Limits <<<	Coeur D Alene			90
008339	15.278	BEG POTLATCH RD OVERPASS # 16894	Coeur D Alene			90
008339	15.354	CTR POTLATCH RD OVERPASS # 16894	Coeur D Alene	001988	101.27	90



IDAHO TRANSPORTATION DEPARTMENT

Effective Date:
01/25/2016

MILEPOINT LOG - STATE HIGHWAY SYSTEM

Route: 0090

Record Type: All

County: All

Urban Area: All

Maint. Dist.: All

Foreman Area: All

---Intersecting---

Segment Code	Milepoint	Description of Milepoint	City Name	Segment Code	Milepoint	FA Route Number
I 90		Main Route				
		Ascending				
		Road				
			ITD District 1			Kootenai County
008339	16.267	>>> Leaving City Limits <<<	Coeur D Alene			90
008339	16.284	>>> Leaving Urban Limits <<< Cda-Post Falls				90
008339	16.3	BEG TURNOUT RT & LT				90
008339	16.33	MAINTENANCE CROSSOVER				90
008339	16.35	END TURNOUT RT & LT				90
008339	16.49	END WB ON RAMP IC# 17		007349	0.38	90
008339	16.6	BEG EB OFF RAMP IC# 17		002346	0	90
008339	16.876	CTR MULLAN RD UNDERPASS IC# 17 # 16899		010655	100.234	90
008339	17.23	END EB ON RAMP IC# 17		007347	0.39	90
008339	17.231	BEG WB OFF RAMP IC# 17		007348	0	90
008339	17.41	BEG TURNOUT RT & LT				90
008339	17.45	END TURNOUT RT & LT				90
008339	17.65	BEG SUNNYSIDE RD OVERPASS # 16896				90
008339	17.815	CTR SUNNYSIDE RD OVERPASS # 16896		015878	100.161	90
008339	18.31	BEG TURNOUT RT				90
008339	18.34	MAINTENANCE CROSSOVER				90
008339	18.41	END TURNOUT RT				90
008339	18.531	BEG EVERGREEN RD OVERPASS # 16897				90
008339	18.551	CTR EVERGREEN RD OVERPASS # 16897		010656	100.011	90
008339	18.999	CTR YELLOWSTONE TRAIL UNDERPASS # 16898		010657	100.091	90
008339	19.919	BEG COEUR D'ALENE LK DR OP # 16901				90
008339	19.935	CTR COEUR D'ALENE LK DR OP # 16901		015879	100.033	90
008339	20.28	END OF NEW ALIGNMENT				90
001660	20.28	BEG BLUE CR BAY BRIDGE EBL # 16905				90
001660	20.281	BEG BLUE CR BAY BRIDGE WBL # 16910				90
001660	20.53	END BLUE CREEK BAY BRIDGE				90
001660	20.601	CMP BOAT PASS TO SHADY REST				90
001660	20.682	MILEPOST EQUATION 20.682 BK = 21.000 AH **				90
001660	21.927	BEG EB OFF RAMP IC# 22		001705	0	90
001660	22.063	CTR SH-97 UNDERPASS IC# 22 # 18935		001790	96.389	90
001660	22.213	END EB ON RAMP IC# 22		001706	0.17	90
001660	22.231	BEG WB OFF RAMP IC# 22		001707	0	90
001660	22.52	CATTLE PASS & CREEK				90
001660	23.37	ATR #315 -- WOLF LODGE				90
001660	23.373	BEG WOLF LODGE CREEK BR EBL # 16920				90
001660	23.374	BEG WOLF LODGE CREEK BR WBL # 16925				90
001660	23.389	END WOLF LODGE CREEK BR				90
001660	23.42	BEG CHAIN-UP AREA RT				90
001660	23.58	MAINTENANCE CROSSOVER				90
001660	23.72	END CHAIN-UP AREA RT				90
001660	24.04	MAINTENANCE CROSSOVER				90
001660	24.55	BEG CEDAR CREEK # 16930				90
001660	24.755	IDAHO PANHANDLE NAT FOREST BDY (SIGN) RT				90
001660	24.898	BEG CEDAR CREEK # 16935				90
001660	24.969	BEG CEDAR CREEK # 16940				90
001660	25.403	BEG CEDAR CREEK # 16945				90
001660	25.53	BEG CEDAR CREEK # 16950				90
001660	25.6	BEG CEDAR CREEK # 16955				90
001660	25.68	BEG CEDAR CREEK # 16960				90
001660	25.92	MAINTENANCE CROSSOVER				90
001660	27.81	MAINTENANCE CROSSOVER				90
001660	27.87	BEG EB OFF RAMP IC# 28		007961	0	90
001660	28.12	END WB ON RAMP IC# 28		007964	0.19	90
001660	28.26	BEG TURNOUT RT				90
001660	28.33	CTR CROSSROAD UNDERPASS # 30645		008632	100.036	90
001660	28.47	END TURNOUT RT				90
001660	28.65	END EB ON RAMP IC# 28		007962	0.255	90
001660	28.85	BEG WB OFF RAMP IC# 28		007963	0	90
001660	28.92	MAINTENANCE CROSSOVER				90



IDAHO TRANSPORTATION DEPARTMENT

Effective Date:
01/25/2016

MILEPOINT LOG - STATE HIGHWAY SYSTEM

Route: 0090

Record Type: All

County: All


Urban Area: All

Maint. Dist.: All

Foreman Area: All

---Intersecting---

Segment Code	Milepoint	Description of Milepoint	City Name	Segment Code	Milepoint	FA Route Number
I 90		Main Route	Ascending	Road	ITD District 1	Kootenai County
001660	29.47	CMP; 4TH OF JULY CREEK				90
001660	29.94	BOX CULVERT; 4TH OF JULY CREEK				90
001660	29.97	END CROSS-DRAIN LT				90
001660	30.5	MAINTENANCE CROSSOVER				90
001660	30.55	MAINTENANCE CROSSOVER				90
001660	30.7	BEG 4TH OF JULY CREEK	# 16990			90
001660	30.91	BEG 4TH OF JULY CREEK	# 16995			90
001660	31.93	BEG 4TH OF JULY CREEK BRIDGE	# 17000			90
001660	31.936	END WB ON FRM ITD MAINT SHED & SATELLITE POE				90
001660	32.19	BEG CURRAN CREEK	# 17005			90
001660	32.268	BEG WB OFF TO ITD MAINT SHED & SATELLITE POE				90
001660	32.91	VARIABLE MESSAGE OVERHEAD SIGN WBL				90
001660	33.4	SERVICE CREEK LT				90
001660	33.805	END WB ON RAMP IC# 34		001717	0.2	90
001660	33.83	BEG EB OFF RAMP IC# 34		001714	0	90
001660	34.032	CTR SH-3 UNDERPASS IC# 34	# 10150	001800	117.643	90
001660	34.195	END EB ON RAMP IC# 34		001715	0.19	90
001660	34.213	BEG WB OFF RAMP IC# 34		001716	0	90
001660	34.23	BEG FERN CREEK	# 17015			90
001660	34.43	OVERHEAD UTILITY CROSSING				90
001660	34.44	BENTLEY CREEK				90
001660	35.323	OVERHEAD UTILITY CROSSING				90
001660	35.589	AUTOMATIC TRAFFIC COUNTER STA #8	*			90
001660	35.695	MAINTENANCE CROSSOVER				90
001660	36.184	CTR DUDLEY RD UNDERPASS	# 30625	001983	101.92	90
001660	36.78	MAINTENANCE CROSSOVER				90
001660	36.82	CATALDO MISSION SLOUGH				90
001660	36.85	COFFEE CREEK				90
001660	38.765	END WB ON RAMP IC# 39		001721	0.26	90
001660	38.837	BEG EB OFF RAMP IC# 39		001718	0	90
001660	39.024	CTR DREDGE RD UP IC# 39	# 30630	008480	0.24	90
001660	39.221	BEG WB OFF RAMP IC# 39		001720	0	90
001660	39.299	END EB ON RAMP IC# 39		001719	0.27	90
001660	39.626	OVERHEAD UTILITY CROSSING				90
001660	39.872	BEG COEUR D'ALENE RV BR EBL	# 17030			90
001660	39.873	BEG COEUR D'ALENE RV BR WBL	# 17035			90
001660	39.92	CTR COEUR D'ALENE RV BRIDGE				90
001660	39.967	END COEUR D'ALENE RV BRIDGE				90
001660	40.073	BEG RR OVERPASS IC# 40 EBL	# 17040			90
001660	40.074	BEG RR OVERPASS IC# 40 WBL	# 17045			90
001660	40.096	CTR RR OVERPASS IC# 40 EBL	# 17040	008490	19.049	90
001660	40.097	CTR RR OVERPASS IC# 40 WBL	# 17045	008490	19.071	90
001660	40.119	END RR OVERPASS				90
001660	40.186	END WB ON RAMP IC# 40		001725	0.26	90
001660	40.224	BEG EB OFF RAMP IC# 40		001724	0	90
001660	40.234	>>> Leaving County Limits <<< Kootenai				90
I 90		Main Route	Ascending	Road	ITD District 1	Shoshone County
001660	40.234	>>> Entering County Limits <<< Shoshone				90
001660	40.434	END EB ON RAMP IC# 40		001722	0.39	90
001660	40.46	DAUGHERTY CREEK				90
001660	40.5	BEG WB OFF RAMP IC# 40		001723	0	90
001660	40.712	MAINTENANCE CROSSOVER				90
001660	41.9	CTR HILLTOP RD UNDERPASS	# 30870	002415	100.139	90
001660	42.17	HUNT GULCH CREEK				90
001660	42.54	MAINTENANCE CROSSING				90
001660	42.791	BEG FRENCH CREEK	# 17055			90
001660	42.812	END WB ON RAMP IC# 43		001729	0.19	90
001660	42.816	BEG EB OFF RAMP IC# 43		001726	0	90
001660	43.015	CTR CD'A RV RD UP IC #43	# 20495	007430	0.057	90



IDAHO TRANSPORTATION DEPARTMENT


Effective Date:
01/25/2016

MILEPOINT LOG - STATE HIGHWAY SYSTEM

Route: 0090 Record Type: All County: All Urban Area: All
 Maint. Dist.: All Foreman Area: All

---Intersecting---

Segment Code	Milepoint	Description of Milepoint	City Name	Segment Code	Milepoint	FA Route Number
I 90		Main Route				
		Ascending				
		Road				
						ITD District 1
						Shoshone County
001660	43.205	BEG WB OFF RAMP IC# 43		001728	0	90
001660	43.215	END EB ON RAMP IC #43		001727	0.19	90
001660	43.335	MAINTENANCE CROSSOVER				90
001660	43.953	CTR SHIPLETT RD UNDERPASS # 30875		002416	100.03	90
001660	44.402	>>> Entering City Limits <<<	Pinehurst			90
001660	44.926	>>> Leaving City Limits <<<	Pinehurst			90
001660	44.93	MAINTENANCE CROSSING				90
001660	44.998	BEG EB OFF RAMP IC# 45		001730	0	90
001660	45.15	END WB ON RAMP IC# 45		001733	0.17	90
001660	45.224	BEG SILVER VALLEY RD OP #45 EBL # 17070				90
001660	45.225	BEG SILVER VALLEY RD OP #45 WBL # 17075				90
001660	45.261	CTR SILVER VALLEY RD OP #45 EBL # 17070		007460	8.165	90
001660	45.262	CTR SILVER VALLEY RD OP #45 WBL # 17075		007460	8.185	90
001660	45.298	END SILVER VALLEY RD OP IC# 45				90
001660	45.375	END EB ON RAMP IC# 45		001731	0.25	90
001660	45.466	BEG WB OFF RAMP IC# 45		001732	0	90
001660	45.494	BEG SILVER VALLEY RD/RR OP WBL # 17081				90
001660	45.495	BEG SILVER VALLEY RD/RR OP EBL # 17086				90
001660	45.53	OVERHEAD UTILITY CROSSING				90
001660	45.531	CTR SILVER VALLEY RD/RR OP WBL # 17080		007460	9.548	90
001660	45.532	CTR SILVER VALLEY RD/RR OP EBL # 17085		007460	9.55	90
001660	45.548	END SILVER VALLEY RD/RR OP				90
001660	47.428	END WB ON RAMP IC #48		001737	0.25	90
001660	47.461	BEG EB OFF RAMP IC #48		001734	0	90
001660	47.707	CTR AIRPORT RD UP IC# 48 # 30895		008530	0.702	90
001660	47.86	BEG GOVERNMENT CREEK # 17095				90
001660	47.865	BEG WB OFF RAMP IC #48		001736	0	90
001660	47.94	END EB ON RAMP IC #48		001735	0.28	90
001660	47.97	>>> Entering City Limits <<<	Kellogg			90
001660	48.13	BUNKER HILL CREEK	Kellogg			90
001660	48.485	>>> Leaving City Limits <<<	Kellogg			90
001660	49.429	>>> Entering City Limits <<<	Kellogg			90
001660	49.437	BEG S FK COEUR D'ALENE RV BR EBL# 17100	Kellogg			90
001660	49.438	BEG S FK COEUR D'ALENE RV BR WBL# 17105	Kellogg			90
001660	49.44	CTR S FK COEUR D'ALENE RIVER BR	Kellogg			90
001660	49.466	END S FK COEUR D'ALENE RIVER BR	Kellogg			90
001660	49.535	BEG EB OFF RAMP IC# 49	Kellogg	001738	0	90
001660	49.56	END WB ON RAMP IC# 49	Kellogg	001741	0.16	90
001660	49.715	CTR I-90B UNDERPASS IC# 49 # 17345	Kellogg	001663	0.035	90
001660	49.73	BEG JACKASS CREEK # 17115	Kellogg			90
001660	49.915	BEG WB OFF RAMP IC# 49	Kellogg	001740	0	90
001660	49.92	END EB ON RAMP IC# 49	Kellogg	001739	0.21	90
001660	50.072	END WB ON RAMP IC# 50	Kellogg	001743	0.25	90
001660	50.11	BEG EB OFF RAMP IC# 50	Kellogg	001742	0	90
001660	50.308	BEG HILL ST OP IC# 50 EBL # 17120	Kellogg			90
001660	50.309	BEG HILL ST OP IC# 50 WBL # 17125	Kellogg			90
001660	50.321	CTR HILL ST OP IC# 50 EBL # 17120	Kellogg	008550	0.313	90
001660	50.322	CTR HILL ST OP IC# 50 WBL # 17125	Kellogg	008550	0.323	90
001660	50.335	END HILL ST OP IC# 50	Kellogg			90
001660	50.367	BEG EB OFF RAMP IC# 51	Kellogg	001744	0	90
001660	50.544	BEG DIVISION ST OP IC# 51 EBL # 17130	Kellogg			90
001660	50.545	BEG DIVISION ST OP IC# 51 WBL # 17135	Kellogg			90
001660	50.551	CTR DIVISION ST OP IC# 51 EBL # 17130	Kellogg	001663	0.972	90
001660	50.552	CTR DIVISION ST OP IC# 51 WBL # 17135	Kellogg	001663	0.986	90
001660	50.571	END DIVISION ST OP IC# 51	Kellogg			90
001660	50.715	END EB ON RAMP IC# 51	Kellogg	001745	0.16	90
001660	50.724	BEG WB OFF RAMP IC# 51	Kellogg	001746	0	90
001660	50.957	>>> Leaving City Limits <<<	Kellogg			90
001660	51.82	ROSS GULCH LT				90
001660	51.956	BEG ELIZABETH PARK RD OP EBL # 17140				90



IDAHO TRANSPORTATION DEPARTMENT

Effective Date:
01/25/2016

MILEPOINT LOG - STATE HIGHWAY SYSTEM

Route: 0090 Record Type: All County: All Urban Area: All
 Maint. Dist.: All Foreman Area: All

---Intersecting---

Segment Code	Milepoint	Description of Milepoint	City Name	Segment Code	Milepoint	FA Route Number
I 90		Main Route Ascending	Road			Shoshone County
001660	51.957	BEG ELIZABETH PARK RD OP WBL # 17145				90
001660	51.96	CTR ELIZABETH PARK RD OP EBL # 17140		002419	100.19	90
001660	51.961	CTR ELIZABETH PARK RD OP WBL # 17145		002419	100.2	90
001660	51.979	END ELIZABETH PARK RD OP				90
001660	52.06	BEG MONTGOMERY CREEK # 17150				90
001660	53.56	BEG MOON CREEK BRIDGE # 17155				90
001660	53.745	MAINTENANCE CROSSOVER				90
001660	53.953	END WB ON RAMP IC# 54		001750	0.22	90
001660	54.02	BEG EB OFF RAMP IC# 54		001747	0	90
001660	54.175	BEG BIG CR RD OP IC# 54 EBL # 17160				90
001660	54.176	BEG BIG CR RD OP IC# 54 WBL # 17165				90
001660	54.186	CTR BIG CR RD OP IC# 54 EBL # 17160		007480	3.063	90
001660	54.187	CTR BIG CR RD OP IC# 54 WBL # 17165		007480	3.083	90
001660	54.197	END BIG CR RD OP IC# 54				90
001660	54.38	BEG WB OFF RAMP IC# 54		001749	0	90
001660	54.41	END EB ON RAMP IC# 54		001748	0.22	90
001660	54.67	MAINTENANCE CROSSING				90
001660	54.795	OVERHEAD UTILITY CROSSING				90
001660	55.216	BEG S FK COEUR D'ALENE RV BR EBL# 17170				90
001660	55.217	BEG S FK COEUR D'ALENE RV BR WBL# 17175				90
001660	55.23	CTR S FK COEUR D'ALENE RIVER BR				90
001660	55.239	>>> Entering City Limits <<<	Osburn			90
001660	55.258	END S FK COEUR D'ALENE RIVER BR	Osburn			90
001660	55.585	OVERHEAD UTILITY CROSSING	Osburn			90
001660	55.749	BEG JOHNSON ST OVERPASS EBL # 17180	Osburn			90
001660	55.75	BEG JOHNSON ST OVERPASS WBL # 17185	Osburn			90
001660	55.763	CTR JOHNSON ST OVERPASS EBL # 17180	Osburn	007510	0.04	90
001660	55.764	CTR JOHNSON ST OVERPASS WBL # 17185	Osburn	007510	0.02	90
001660	55.777	END JOHNSON ST OVERPASS	Osburn			90
001660	56.593	MAINTENANCE CROSSOVER	Osburn			90
001660	56.66	BEG MCFARREN CREEK # 17190	Osburn			90
001660	56.83	END WB ON/BEG EB OFF RAMPS IC# 57	Osburn	001754	0.18	90
001660	57.025	BEG 3RD ST OP IC# 57 EBL # 17195	Osburn			90
001660	57.026	BEG 3RD ST OP IC# 57 WBL # 17200	Osburn			90
001660	57.036	CTR 3RD ST OP IC# 57 EBL # 17195	Osburn	001664	0.042	90
001660	57.037	CTR 3RD ST OP IC# 57 WBL # 17200	Osburn	001664	0.027	90
001660	57.047	END 3RD ST OP IC# 57	Osburn			90
001660	57.21	BEG WB OFF RAMP IC# 57	Osburn	001753	0	90
001660	57.252	END EB ON RAMP IC# 57	Osburn	001752	0.22	90
001660	57.27	MEYERS CREEK	Osburn			90
001660	57.459	MAINTENANCE CROSSOVER	Osburn			90
001660	57.88	SHIELDS CREEK	Osburn			90
001660	58.216	CTR I-90 OVERPASS (ABANDONED RD)# 30925	Osburn			90
001660	58.487	>>> Leaving City Limits <<<	Osburn			90
001660	58.67	ARGENTINE CREEK				90
001660	59.022	BEG S FK COEUR D'ALENE RV BR EBL# 17210				90
001660	59.023	BEG S FK COEUR D'ALENE RV BR WBL# 17215				90
001660	59.36	BEG EB OFF RAMP IC# 60		001755	0	90
001660	59.4	END WB ON RAMP IC# 60		001758	0.24	90
001660	59.524	CTR I-90B OVERPASS IC# 60 # 17220		001665	3.905	90
001660	59.541	BEG I-90B OVERPASS IC# 60 # 17220				90
001660	59.75	END EB ON RAMP IC# 60		001756	0.21	90
001660	59.78	BEG WB OFF RAMP IC# 60		001757	0	90
001660	59.88	BEG SFK CD'A/N FR RD/ RR OP EBL # 17225				90
001660	59.881	BEG SFK CD'A/N FR RD/RR OP WBL # 17230				90
001660	59.94	CTR SFK CD'A/N FR RD/RR OP EBL # 17225		007419	100.2	90
001660	59.941	CTR SFK CD'A/N FR RD/RR OP WBL # 17230		007419	100.21	90
001660	60.697	END WB ON RAMP IC# 61		001762	0.283	90
001660	60.76	BEG EB OFF RAMP IC# 61		001759	0	90
001660	60.802	BEG S FK COEUR D'ALENE RV BR # 17235				90



IDAHO TRANSPORTATION DEPARTMENT

Effective Date:
01/25/2016

MILEPOINT LOG - STATE HIGHWAY SYSTEM

Route: 0090

Record Type: All

County: All


Urban Area: All

Maint. Dist.: All

Foreman Area: All

---Intersecting---

Segment Code	Milepoint	Description of Milepoint	City Name	Segment Code	Milepoint	FA Route Number
I 90		Main Route	Ascending	Road	ITD District 1	Shoshone County
001660	60.831	>>> Entering City Limits <<<	Wallace			90
001660	60.971	BEG I-90B OVERPASS IC# 61 # 17240	Wallace			90
001660	60.99	CTR I-90B OVERPASS IC# 61 # 17240	Wallace	001670	60.915	90
001660	61.006	END I-90B OVERPASS IC# 61	Wallace			90
001660	61.236	BEG WALLACE VIADUCT # 17247	Wallace			90
001660	61.273	BEG WB OFF RAMP IC# 61	Wallace	001761	0	90
001660	61.35	END EB ON RAMP IC# 61	Wallace	001760	0.354	90
001660	61.61	END WB ON RAMP IC# 62	Wallace	008637	0.331	90
001660	61.645	BEG EB OFF RAMP IC# 62	Wallace	008634	0	90
001660	61.948	CTR OF I-90B UNDERPASS IC# 62 # 17255	Wallace	001670	62.112	90
001660	62.084	END WALLACE VIADUCT	Wallace			90
001660	62.21	BEG WB OFF RAMP IC# 62	Wallace	008636	0	90
001660	62.27	END EB ON RAMP IC# 62	Wallace	008635	0.335	90
001660	62.361	>>> Leaving City Limits <<<	Wallace			90
001660	62.983	MILEPOST EQUATION 62.983 BK = 63.000 AH **				90
001660	63.02	BEG S FK COEUR D'ALENE RV BR # 17260				90
001660	64.041	END WB ON RAMP IC# 64		001770	0.24	90
001660	64.181	BEG EB OFF RAMP IC# 64		001767	0	90
001660	64.263	BEG GOLCONDA RD OP IC# 64 # 17265				90
001660	64.281	END GOLCONDA RD OP IC# 64				90
001660	64.286	CTR GOLCONDA RD OP IC# 64 # 17265		008610	0.038	90
001660	64.409	END EB ON RAMP IC# 64		001768	0.13	90
001660	64.691	BEG WB OFF RAMP IC# 64		001769	0	90
001660	64.774	BEG S FK COEUR D'ALENE RIVER BR # 17270				90
001660	65.138	END WB ON RAMP IC# 65		001774	0.22	90
001660	65.265	BEG EB OFF RAMP IC# 65		001771	0	90
001660	65.359	CTR COMPRESSOR RD UP IC# 65 # 30955		008620	0.034	90
001660	65.61	END EB ON RAMP IC# 65		001772	0.27	90
001660	65.635	BEG WB OFF RAMP IC# 65		001773	0	90
001660	66.227	BEG S FK COEUR D'ALENE RIVER BR # 17280				90
001660	66.36	BEG TURNOUT RT				90
001660	66.46	END TURNOUT RT				90
001660	66.5	BEG EB OFF RAMP IC# 66				90
001660	66.875	END EB ON RAMP IC# 66				90
001660	67.13	END WB ON RAMP IC# 67		001778	0.25	90
001660	67.249	BEG EB OFF RAMP IC# 67		001775	0	90
001660	67.353	CTR MILL ST UP IC# 67 # 30960		008640	0.032	90
001660	67.385	BEG WB OFF RAMP IC# 67		001777	0	90
001660	67.578	END EB ON RAMP IC# 67		001776	0.23	90
001660	67.62	BEG TURNOUT RT				90
001660	67.76	END TURNOUT RT				90
001660	67.912	BEG EB OFF RAMP IC# 68		001779	0	90
001660	67.96	END WB ON RAMP IC# 68		001781	0.16	90
001660	67.982	>>> Entering City Limits <<<	Mullan			90
001660	68.088	BEG I-90B OP IC# 68 # 17290	Mullan			90
001660	68.1	CTR I-90B OP IC# 68 # 17290	Mullan	001779	0.19	90
001660	68.112	END I-90B OP IC# 68	Mullan			90
001660	68.22	MAINTENANCE CROSSOVER (BARRIER OPENING)	Mullan			90
001660	68.256	CTR 3RD ST UNDERPASS # 30965	Mullan	002407	100.218	90
001660	68.4	BOULDER CREEK	Mullan			90
001660	68.443	BEG COPPER ST OVERPASS # 17300	Mullan			90
001660	68.458	END COPPER ST OVERPASS	Mullan			90
001660	68.48	CTR COPPER ST OVERPASS # 17300	Mullan	007418	100.152	90
001660	68.59	BEG EB OFF RAMP IC# 69	Mullan	001782	0	90
001660	68.613	>>> Leaving City Limits <<<	Mullan			90
001660	68.703	END WB ON RAMP IC# 69		001785	0.19	90
001660	68.91	CTR I-90B UNDERPASS IC# 69 # 17390		001666	0.967	90
001660	69.22	BEG WB OFF RAMP IC# 69		001784	0	90
001660	69.24	GOLD HUNTER CREEK				90
001660	69.26	END EB ON RAMP IC# 69		001783	0.32	90



IDAHO TRANSPORTATION DEPARTMENT


Effective Date:
01/25/2016

MILEPOINT LOG - STATE HIGHWAY SYSTEM

Route: 0090 Record Type: All County: All Urban Area: All
 Maint. Dist.: All Foreman Area: All

---Intersecting---

Segment Code	Milepoint	Description of Milepoint	City Name	Segment Code	Milepoint	Route Number
I 90	Main Route	Ascending	Road	ITD District 1	Shoshone County	
001660	69.31	AUTOMATIC TRAFFIC COUNTER STA #72	*			90
001660	69.61	MAINTENANCE CROSSOVER (BARRIER OPENING)				90
001660	69.68	BEG RUNAWAY TRUCK RAMP LT				90
001660	69.79	WILLOW CREEK				90
001660	70.275	CTR WILLOW CREEK RD UNDERPASS # 30975		008650	1.582	90
001660	70.45	HARRIS CREEK				90
001660	70.54	BEG RUNAWAY TRUCK RAMP LT				90
001660	70.65	MAINTENANCE CROSSOVER (BARRIER OPENING)				90
001660	70.87	BEG ABANDONED TRACK RR BR # 17315				90
001660	70.92	BEG TURNOUT RT				90
001660	71	END TURNOUT RT				90
001660	71.32	MAINTENANCE CROSSOVER (BARRIER OPENING)				90
001660	71.36	BEG EB OFF RAMP TO HIST SITE #373				90
001660	71.58	END EB ON RAMP FROM HIST SITE #373				90
001660	71.89	WARHOOP CREEK				90
001660	72.09	MAINTENANCE CROSSOVER (BARRIER OPENING)				90
001660	72.26	BITTERROOT SPRINGS CREEK				90
001660	72.6	WOLFGRAM CREEK				90
001660	72.63	END WB ON RAMP FROM HIST SITE #252				90
001660	72.82	BEG TURNOUT RT				90
001660	72.84	BEG WB OFF RAMP TO HIST SITE #252				90
001660	72.86	MAINTENANCE CROSSOVER (BARRIER OPENING)				90
001660	72.89	BEG TURNOUT LT				90
001660	72.9	END TURNOUT RT				90
001660	72.94	END TURNOUT LT				90
001660	72.98	WALKER CREEK				90
001660	73.62	SKI LODGE CREEK				90
001660	73.888	MONTANA/IDAHO STATE LINE				90
I 90	Business Loop	Descending	Road	ITD District 1	Kootenai County	
005920	0	N SPOKANE ST & SELTICE WAY RT & LT		Post Falls	001661	4.705 7505
005920	0.06	N SPOKANE ST & 7TH AVE RT & LT		Post Falls		7505
005920	0.134	SPOKANE ST & JCT I-90 WB ON/OFF RAMP IC# 5		Post Falls	001676	0 7505
005920	0.166	CTR I-90 UNDERPASS IC# 5 WBL #16770		Post Falls	001660	4.631 7505
005920	0.179	CTR I-90 UNDERPASS IC# 5 EBL #16765		Post Falls	001660	4.63 7505
I 90	Business Loop	Ascending	Road	ITD District 1	Kootenai County	
001661	4.705	W SELTICE WAY & N SPOKANE ST LT & RT		Post Falls	005920	0 7605
001661	4.773	E SELTICE WAY & N FREDERICK ST LT & RT		Post Falls		7605
001661	4.849	E SELTICE WAY & N WILLIAM ST LT & RT		Post Falls		7605
001661	4.921	E SELTICE WAY & N HENRY ST LT & RT		Post Falls		7605
001661	4.994	E SELTICE WAY & N POST ST RT		Post Falls		7605
001661	5.067	E SELTICE WAY & N LINCOLN ST LT		Post Falls		7605
001661	5.144	E SELTICE WAY & N BRIGGER ST LT		Post Falls		7605
001661	5.223	E SELTICE WAY & N IDAHO ST LT & RT		Post Falls	005970	0.188 7605
001661	5.324	E SELTICE WAY & GOUDE ST LT		Post Falls		7605
001661	5.48	E SELTICE WAY & END I-90 EB OFF RAMP IC #6		Post Falls	001678	0.333 7605
001661	5.551	BEG I-90 OVERPASS IC# 6 # 30575		Post Falls		7605
001661	5.566	CTR I-90 OVERPASS IC# 6 # 30575		Post Falls	001660	5.456 7605
001661	5.64	E SELTICE WAY & E 4TH AVE RT/EB ON RAMP LT		Post Falls	001677	0 7605
I 90	Spur	Ascending	Road	ITD District 1	Kootenai County	
001662	0.031	NORTHWEST BLVD & JCT WB ON/OFF RAMP IC#11		Coeur D Alene	025316	0 7235
001662	0.069	BEG I-90 OVERPASS IC# 11 # 17336		Coeur D Alene		7235
001662	0.091	CTR I-90 OVERPASS IC# 11 # 17336		Coeur D Alene	001660	11.299 7235
001662	0.113	END I-90 OVERPASS IC# 11		Coeur D Alene		7235
001662	0.147	NORTHWEST BLVD & JCT EB ON/OFF RAMP IC#11		Coeur D Alene	025314	0 7235



IDAHO TRANSPORTATION DEPARTMENT


Effective Date:
01/25/2016

MILEPOINT LOG - STATE HIGHWAY SYSTEM

Route: 0090 Record Type: All County: All Urban Area: All
 Maint. Dist.: All Foreman Area: All

---Intersecting---

Segment Code	Milepoint	Description of Milepoint	City Name	Segment Code	Milepoint	FA Route Number
I 90	Spur	Ascending	Road	ITD District 1	Kootenai County	
001699	0.251	END I-90 OFF/I-90 SPUR AH & CDA AVE RT	Coeur D Alene	003528	100.52	7445
001699	0.251	END I-90 OFF/I-90 SPUR AH & CDA AVE RT	Coeur D Alene	003528	100.52	90
001699	0.31	I-90 SPUR/N 23RD ST & E LAKESIDE AVE RT	Coeur D Alene	003501	101.015	7445
001699	0.367	N 23RD ST & SHERMAN AVE RT & LT	Coeur D Alene	001662	3.687	7445
(Segments of I.C. No: 15)						
I 90	Spur	Ascending	Road	ITD District 1	Kootenai County	
001662	3.687	SHERMAN AVE & N 23RD ST LT/S 24TH ST RT	Coeur D Alene	001699	0.367	7235
001662	3.687	SHERMAN AVE & N 23RD ST LT/S 24TH ST RT	Coeur D Alene	001699	0.367	7445
001662	3.755	SHERMAN AVE & EB ON RAMP RT IC #15	Coeur D Alene	008572	0	7445
001662	3.789	CTR I-90 UNDERPASS IC# 15 EBL # 16885	Coeur D Alene	008339	14.781	7445
001662	3.8	CTR I-90 UNDERPASS IC# 15 WBL # 16890	Coeur D Alene	001660	14.882	7445
001662	3.803	>>> Leaving City Limits <<<	Coeur D Alene			7445
001662	3.834	SHERMAN AVE & JCT WB ON/OFF RAMPS IC#15		006300	14.221	7445
I 90	Spur	Ascending	Road	ITD District 1	Shoshone County	
001664	0	JCT I-90 WB ON/OFF RAMPS IC# 57	Osburn	001753	0.244	5761
001664	0.027	CTR I-90 UNDERPASS IC# 57 WBL # 17200	Osburn	001660	57.037	5761
001664	0.042	CTR I-90 UNDERPASS IC# 57 EBL # 17195	Osburn	001660	57.036	5761
001664	0.065	JCT I-90 EB ON/OFF RAMPS IC# 57	Osburn	001751	0.229	5761
001664	0.112	N 3RD & WALNUT AVE RT & LT	Osburn	037456	100.097	5761
001664	0.183	N 3RD & CHESTNUT AVE RT & LT	Osburn	037455	100.139	5761
001664	0.255	N 3RD & MULLAN AVE RT & LT	Osburn	007510	1.39	5766
001664	0.255	N 3RD & MULLAN AVE RT & LT	Osburn	007510	1.39	5761
001664	0.324	MULLAN AVE & 4TH ST RT & LT	Osburn	037432	100.416	5766
001664	0.394	MULLAN AVE & 5TH ST LT	Osburn	037458	100	5766
001664	0.466	MULLAN AVE & 6TH ST RT & LT	Osburn	037445	100.179	5766
001664	0.623	MULLAN AVE & S 8TH ST RT	Osburn	037451	100	5766
001664	0.754	MULLAN AVE & S 10TH ST RT	Osburn	037448	100.512	5766
001664	0.882	MULLAN AVE & S 11TH ST RT	Osburn	037453	100.05	5766
001664	1.039	MULLAN AVE & S 12TH ST RT	Osburn	037450	100.167	5766
001664	1.085	MULLAN AVE & CITY RD RT	Osburn	017671	99.9	5766
001664	1.236	I-90 SPUR & MISC RD LT	Osburn	025363	100	5766
001664	1.339	SILVER VALLEY RD CUTOFF RT	Osburn	037460	100.049	5766
001664	1.52	END OSBURN I-90 SPUR & SILVER VALLEY RD AHEAD	Osburn			5766
001665	3.847	MARKWELL AVE & I-90 RT & LT		001664	2.69	5766
001665	3.865	BEG S FK COEUR D'ALENE RIVER BR # 20605				5766
001665	3.885	JCT I-90 EB ON/OFF RAMPS IC# 60		001755	0.17	5766
001665	3.904	CTR I-90 UNDERPASS IC# 60 # 17220		001660	59.553	5766
001665	3.931	JCT I-90 WB ON/OFF RAMPS IC# 60		001757	0.23	5766
001665	3.966	MARKWELL AVE & YELLOWSTONE AVE RT & LT				5766
I 90	Business Loop	Ascending	Road	ITD District 1	Shoshone County	
001670	60.89	JCT I-90 WB ON/OFF RAMPS IC# 61	Wallace	001762	0	5767
001670	60.915	CTR I-90 UNDERPASS IC# 61 # 17240	Wallace	001660	60.99	5767
001670	60.935	JCT I-90 EB ON/OFF RAMPS IC# 61	Wallace	001760	0	5767
001670	60.975	ENTRANCE TO VIEWPOINT RT & LT	Wallace			5767
001670	61	BEG S FK COEUR D'ALENE RV BR # 17330	Wallace			5767
001670	61.025	FRONT ST LT	Wallace	013855	101.435	5767
001670	61.197	FRONT ST & W SIDE ST; 2ND ST RT	Wallace	038532	100.381	5767
001670	61.21	BEG PLACER CREEK BRIDGE # 17245	Wallace			5767
001670	61.276	FRONT ST & THIRD ST RT	Wallace	018936	100.24	5767
001670	61.325	FRONT ST (I-90B) & 3RD ST RT	Wallace	038536	100.069	5767
001670	61.44	FIFTH ST & RIVER ST RT	Wallace	018935	100.48	5767
001670	61.495	FIFTH ST & PINE ST RT & LT	Wallace	038538	100.236	5767
001670	61.55	FIFTH ST & CEDAR ST RT & LT	Wallace	018934	100.29	5767
001670	61.607	FIFTH ST & BANK ST RT & LT	Wallace	003420	78.71	5767
001670	61.674	BANK ST & SIXTH ST RT & LT	Wallace	007450	0	5767
001670	61.745	BANK ST & SEVENTH ST RT & LT	Wallace	007411	100.08	5767



IDAHO TRANSPORTATION DEPARTMENT

Effective Date:
01/25/2016

MILEPOINT LOG - STATE HIGHWAY SYSTEM

Route: 0090 Record Type: All County: All Urban Area: All
 Maint. Dist.: All Foreman Area: All

---Intersecting---

Segment Code	Milepoint	Description of Milepoint	City Name	Segment Code	Milepoint	FA Route Number
I 90		Business Loop Ascending	Road	ITD District 1		Shoshone County
001670	61.888	BANK ST & 9TH ST RT	Wallace	038539	100.049	5767
001670	61.92	BEG S FK COEUR D'ALENE RV BR # 17250	Wallace			5767
001670	61.923	BANK ST (I-90B) & BENTHAMS RD LT	Wallace	002408	99.815	5767
001670	62.112	CTR I-90 UNDERPASS IC# 62 # 17255	Wallace	001660	61.948	5767
001670	62.133	JCT I-90 WB ON/OFF RAMP IC# 62	Wallace	008637	0	5767
001670	62.133	JCT I-90 EB ON/OFF RAMP IC# 62	Wallace	008635	0	5767
001666	0	JCT I-90 EB ON/OFF RAMP IC# 68	Mullan	001781	0	5763
001666	0.011	BEG S FK COEUR D'ALENE RV BR # 17370	Mullan			5763
001666	0.12	RIVER ST & 2ND ST LT	Mullan			5763
001666	0.203	RIVER ST & 3RD ST RT & LT	Mullan			5763
001666	0.203	RIVER ST & 3RD ST RT & LT	Mullan	002407	100.327	5763
001666	0.234	BEG S FK COEUR D'ALENE RV BR # 17376	Mullan			5763
001666	0.331	RIVER ST & 5TH ST RT & LT	Mullan			5763
001666	0.331	RIVER ST & 5TH ST RT & LT	Mullan	007415	100.055	5763
001666	0.371	BEG BOULDER CREEK BRIDGE #17383	Mullan			5763
001666	0.422	RIVER ST & COPPER ST RT	Mullan	007418	100.216	5763
001666	0.456	BEG S FK COEUR D'ALENE RV BR # 17381	Mullan			5763
001666	0.516	RIVER ST (I-90B) & 8TH ST LT	Mullan	018932	100	5763
001666	0.532	>>> Leaving City Limits <<<	Mullan			5763
001666	0.588	>>> Entering City Limits <<<	Mullan			5763
001666	0.619	>>> Leaving City Limits <<<	Mullan			5763
001666	0.679	RIVER ST & EARLE AVE LT				5763
001666	0.679	RIVER ST & EARLE AVE LT		017604	100	5763
001666	0.772	GOLD HUNTER GULCH				5763
001666	0.878	FRIDAY AVE LT				5763
001666	0.895	BEG S FK COEUR D'ALENE RV BR # 17385				5763
001666	0.925	JCT I-90 WB ON/OFF RAMP IC# 69		001784	0.31	5763
001666	0.949	BEG I-90 OVERPASS IC# 69 # 17390				5763
001666	0.969	CTR I-90 OVERPASS IC# 69 # 17390		001660	68.908	5763
001666	0.984	END I-90 OVERPASS IC# 69				5763
001666	1	JCT I-90 EB ON/OFF RAMP IC# 69	Mullan	001782	0.32	5763
I 90		SH Connector One-Way Reverse	Ramp	ITD District 1		Kootenai County
026816	10	CONN FROM POINTE PRKWAY & WB ON RAMP LT	Post Falls	026820	0	90
026816	10.038	BEG CONN & POINTE PRKWAY LT	Post Falls	025352	100.72	90
(Segments of I.C. No: 1)						
I 90		Main Route One-Way Forward	Ramp	ITD District 1		Kootenai County
026817	0	BEG I090 R 001 E OF & I-90 LT		001660	0.918	90
026817	0.271	END EB OFF RAMP & POINTE PRKWAY LT		025352	100.829	90
026818	0	BEG EB ON RAMP & POINTE PRKWAY LT		025352	100.829	90
026818	0.06	>>> Entering City Limits <<<	Post Falls			90
026818	0.382	END I090 R 001 E ON & I-90 LT	Post Falls	001660	1.497	90
(Segments of I.C. No: 1)						
I 90		Main Route One-Way Reverse	Ramp	ITD District 1		Kootenai County
026819	0	END WB OFF & POINTE PRKWAY RT & LT	Post Falls	025352	100.75	90
026819	0.277	BEG I090 R 001 W OF & I-90 RT	Post Falls	001660	1.387	90
026820	0	END I090 R 001 W ON & i-90 LT		001660	0.713	90
026820	0	END I090 R 001 W ON & i-90 LT		001660	0.606	90
026820	0.339	I-90 WB ON AND CONN FRM POINTE PRKWAY RT	Post Falls	026820	0.339	90
(Segments of I.C. No: 1)						
I 90		Main Route One-Way Forward	Ramp	ITD District 1		Kootenai County



IDAHO TRANSPORTATION DEPARTMENT

Effective Date:
01/25/2016

MILEPOINT LOG - STATE HIGHWAY SYSTEM

Route: 0090

Record Type: All

County: All


Urban Area: All

Maint. Dist.: All

Foreman Area: All

---Intersecting---

Segment Code	Milepoint	Description of Milepoint	City Name	Segment Code	Milepoint	FA Route Number
I 90		Main Route				
		One-Way Forward				
			Ramp			
				ITD District 1		
					Kootenai County	
001671	0	BEG EB OFF RAMP - PLEASANT VIEW IC #2	Post Falls	001660	1.785	90
001671	0.279	END EB OFF RAMP - PLEASANT VIEW IC #2	Post Falls	005910	3.252	90
001672	0	BEG EB ON RAMP - PLEASANT VIEW IC #2	Post Falls	005910	3.252	90
001672	0.38	END EB ON RAMP - PLEASANT VIEW IC #2	Post Falls	001660	2.45	90
001673	0	BEG WB OFF RAMP - PLEASANT VIEW IC #2	Post Falls	001660	2.348	90
001673	0.264	END WB OFF RAMP - PLEASANT VIEW IC #2	Post Falls	005910	3.373	90
001674	0	BEG WB ON RAMP - PLEASANT VIEW IC #2	Post Falls	005910	3.373	90
001674	0.271	END WB ON RAMP - PLEASANT VIEW IC #2	Post Falls	001660	1.84	90
(Segments of I.C. No: 2)						
I 90		Main Route				
		One-Way Forward				
			Ramp			
				ITD District 1		
					Kootenai County	
001675	0	BEG EB OFF RAMP - W POST FALLS IC #5	Post Falls	001660	4.313	90
001675	0.188	CTR RAILROAD BRIDGE	# 17400 Post Falls			90
001675	0.327	END EB OFF RAMP - W POST FALLS IC #5	Post Falls	005920	0.211	90
001676	0	BEG WB ON RAMP - W POST FALLS IC #5	Post Falls	005920	0.134	90
001676	0.169	CTR RAILROAD BRIDGE	Post Falls			90
001676	0.342	END WB OF RAMP - W POST FALLS IC #5	Post Falls	001660	4.29	90
006203	0	BEG WB OFF RAMP - W POST FALLS IC #5	Post Falls	001660	4.953	90
006203	0.322	END WB OFF RAMP - W POST FALLS IC #5	Post Falls	005920	0.12	90
006204	0	BEG EB ON RAMP - W POST FALLS IC #5	Post Falls	005920	0.211	90
006204	0.38	END EB ON RAMP - W POST FALLS IC #5	Post Falls	001660	5.01	90
(Segments of I.C. No: 5)						
I 90		Main Route				
		One-Way Forward				
			Ramp			
				ITD District 1		
					Kootenai County	
001677	0	BEG EB ON RAMP - E POST FALLS IC #6	Post Falls	001661	5.564	90
001677	0.284	END EB ON RAMP - E POST FALLS IC #6	Post Falls	001660	5.784	90
001678	0	BEG WB OFF RAMP - E POST FALLS IC #6	Post Falls	001660	5.709	90
001678	0.333	END WB OFF RAMP - E POST FALLS IC #6	Post Falls	001661	5.48	90
(Segments of I.C. No: 6)						
I 90		Main Route				
		One-Way Forward				
			Ramp			
				ITD District 1		
					Kootenai County	
001679	0	BEG EB OFF RAMP - RATHDRUM IC #7		001660	6.741	90
001679	0.3	END EB OFF RAMP - RATHDRUM IC #7		006020	1.505	90
001680	0.037	EB ON RAMP & CONNECTOR TO SELTICE WAY RT (IC#7)	Post Falls	030863	0.046	90
001680	0.461	END EB ON RAMP - RATHDRUM IC #7	Post Falls	001660	7.596	90
001681	0	BEG WB ON RAMP - RATHDRUM IC #7		001630	0.17	90
001681	0.074	>>> Entering City Limits <<<	Post Falls			90
001681	0.106	>>> Leaving City Limits <<<	Post Falls			90
001681	0.319	END WB ON RAMP - RATHDRUM IC #7		001660	6.812	90
001682	0	BEG WB OFF RAMP - RATHDRUM IC #7	Post Falls	001660	6.812	90
001682	0.153	>>> Leaving City Limits <<<	Post Falls			90
001682	0.223	END WB OFF RAMP - RATHDRUM IC #7		001630	0.17	90
030863	0	BEG EB I-90 ON RAMP IC#7	Post Falls	006020	1.625	90
030863	0.046	JCT W/I-90 EB ON RAMP IC#7	Post Falls	001680	0.037	90
030864	0	BEG I-90 EB ON RAMP-RATHDRUM IC#7	Post Falls	006020	1.667	90
030864	0.048	JCT W/I-90 EB ON RAMP IC#7	Post Falls	001680	0.037	90
(Segments of I.C. No: 7)						
I 90		Main Route				
		One-Way Forward				
			Ramp			
				ITD District 1		
					Kootenai County	
025313	0	BEG EB OFF RAMP - NORTHWEST BLVD IC #11	Coeur D Alene	001660	11.041	90
025313	0.292	END EB OFF RAMP - NORTHWEST BLVD IC #11	Coeur D Alene	001662	0.147	90



IDAHO TRANSPORTATION DEPARTMENT

Effective Date:
01/25/2016

MILEPOINT LOG - STATE HIGHWAY SYSTEM

Route: 0090

Record Type: All

County: All

Urban Area: All

Maint. Dist.: All

Foreman Area: All

---Intersecting---

Segment Code	Milepoint	Description of Milepoint	City Name	Segment Code	Milepoint	FA Route Number
I 90		Main Route				
		One-Way Forward				
		Ramp				
				ITD District 1		
						Kootenai County
025314	0	BEG EB ON RAMP - NORTHWEST BLVD IC #11	Coeur D Alene	001662	0.147	90
025314	0.272	END EB ON RAMP - NORTHWEST BLVD IC #11	Coeur D Alene	001660	11.59	90
025315	0	BEG WB OFF RAMP - NORTHWEST BLVD IC #11	Coeur D Alene	001660	11.604	90
025315	0.327	END WB OFF RAMP - NORTHWEST BLVD IC #11	Coeur D Alene	001662	0.031	90
025316	0	BEG WB ON RAMP - NORTHWEST BLVD IC #11	Coeur D Alene	001662	0.031	90
025316	0.252	END WB ON RAMP - NORTHWEST BLVD IC #11	Coeur D Alene	001660	11.032	90
(Segments of I.C. No: 11)						
I 90		Main Route				
		One-Way Forward				
		Ramp				
				ITD District 1		
						Kootenai County
001687	0	BEG EB OFF RAMP - LINCOLN WAY IC #12	Coeur D Alene	001660	11.783	90
001687	0.274	END EB OFF RAMP - LINCOLN WAY IC #12	Coeur D Alene	001540	430.825	90
001688	0	BEG EB ON RAMP - LINCOLN WAY IC #12	Coeur D Alene	001540	430.825	90
001688	0.194	END EB ON RAMP - LINCOLN WAY IC #12	Coeur D Alene	001660	12.239	90
001689	0	BEG WB OFF RAMP - LINCOLN WAY IC #12	Coeur D Alene	001660	12.29	90
001689	0.249	END WB OFF RAMP - LINCOLN WAY IC #12	Coeur D Alene	001540	430.927	90
001690	0	BEG WB ON RAMP - LINCOLN WAY IC #12	Coeur D Alene	001540	430.927	90
001690	0.255	END WB ON RAMP - LINCOLN WAY IC #12	Coeur D Alene	001660	11.8	90
(Segments of I.C. No: 12)						
I 90		Main Route				
		One-Way Forward				
		Ramp				
				ITD District 1		
						Kootenai County
001691	0	BEG EB OFF RAMP - 4TH ST IC #13	Coeur D Alene	001660	12.36	90
001691	0.216	END EB OFF RAMP - 4TH ST IC #13	Coeur D Alene	006160	1.618	90
001692	0	BEG EB ON RAMP - 4TH ST IC #13	Coeur D Alene	006160	1.618	90
001692	0.187	END EB ON RAMP - 4TH ST IC #13	Coeur D Alene	001660	12.755	90
001693	0	BEG WB OFF RAMP - 4TH ST IC #13	Coeur D Alene	001660	12.783	90
001693	0.231	END WB OFF RAMP - 4TH ST IC #13	Coeur D Alene	006160	1.71	90
001694	0	BEG WB ON RAMP - 4TH ST IC #13	Coeur D Alene	006160	1.71	90
001694	0.23	END WB ON RAMP - 4TH ST IC #13	Coeur D Alene	001660	12.33	90
(Segments of I.C. No: 13)						
I 90		SH Connector				
		One-Way Forward				
		Ramp				
				ITD District 1		
						Kootenai County
025763	10	BEG CONN TO 4TH ST & EB I90 OFF IC# 13 RT & LT	Coeur D Alene	006161	0.17	90
025763	10.053	END CONN FRM EB I90 OFF IC# 13 & 4TH ST RT & LT	Coeur D Alene	006170	1.625	90
(Segments of I.C. No: 13)						
I 90		Main Route				
		One-Way Forward				
		Ramp				
				ITD District 1		
						Kootenai County
001695	0	BEG EB OFF RAMP - 15TH ST IC #14	Coeur D Alene	001660	13.35	90
001695	0.263	END EB OFF RAMP - 15TH ST IC #14	Coeur D Alene	006220	11.007	90
001696	0	BEG EB ON RAMP - 15TH ST IC #14	Coeur D Alene	006220	10.999	90
001696	0.306	END EB ON RAMP - 15TH ST IC #14	Coeur D Alene	001660	13.918	90
001697	0	BEG WB OFF RAMP - 15TH ST IC #14	Coeur D Alene	001660	13.838	90
001697	0.263	END WB OFF RAMP - 15TH ST IC #14	Coeur D Alene	008420	0.035	90
001698	0	BEG WB ON RAMP - 15TH ST IC #14	Coeur D Alene	006220	11.113	90
001698	0.271	END WB ON RAMP - 15TH ST IC #14	Coeur D Alene	001660	13.26	90
(Segments of I.C. No: 14)						
I 90		Main Route				
		One-Way Forward				
		Ramp				
				ITD District 1		
						Kootenai County
001699	0	BEG EB OFF RAMP - SHERMAN AVE IC #15	Coeur D Alene	001660	14.407	90
001702	0	BEG WB ON RAMP - SHERMAN AVE IC #15		006300	14.211	90
001702	0.084	>>> Entering City Limits <<<	Coeur D Alene			90
001702	0.234	END WB ON RAMP - SHERMAN AVE IC #15	Coeur D Alene	001660	14.603	90



IDAHO TRANSPORTATION DEPARTMENT

Effective Date:
01/25/2016

MILEPOINT LOG - STATE HIGHWAY SYSTEM

Route: 0090

Record Type: All

County: All

Urban Area: All

Maint. Dist.: All

Foreman Area: All

---Intersecting---

Segment Code	Milepoint	Description of Milepoint	City Name	Segment Code	Milepoint	FA Route Number
I 90		Main Route				
		One-Way Forward				
			Ramp			
						ITD District 1
						Kootenai County
008572	0	BEG EB ON RAMP - SHERMAN AVE IC #15	Coeur D Alene	001662	3.755	90
008572	0.124	>>> Leaving City Limits <<<	Coeur D Alene			90
008572	0.124	>>> Entering City Limits <<<	Fernan Lake			90
008572	0.234	END EB ON RAMP - SHERMAN AVE IC #15	Fernan Lake	008339	15.031	90
008573	0	BEG WB OFF RAMP - SHERMAN AVE IC #15	Fernan Lake	008339	15.039	90
008573	0.096	>>> Leaving City Limits <<<	Fernan Lake			90
008573	0.096	>>> Entering City Limits <<<	Coeur D Alene			90
008573	0.109	>>> Leaving City Limits <<<	Coeur D Alene			90
008573	0.216	END WB OFF RAMP - SHERMAN AVE IC #15		006300	14.211	90
(Segments of I.C. No: 15)						
I 90		Main Route				
		One-Way Forward				
			Ramp			
						ITD District 1
						Kootenai County
007346	0	BEG EB OFF RAMP - HILL TOP IC #17		008339	16.627	90
007346	0.287	END EB OFF RAMP - HILL TOP IC #17		010655	100.184	90
007347	0	BEG EB ON RAMP - HILL TOP IC #17		010655	100.184	90
007347	0.4	END EB ON RAMP - HILL TOP IC #17		008339	17.268	90
007348	0	BEG WB OFF RAMP - HILL TOP IC #17		008339	17.321	90
007348	0.356	END WB OFF RAMP - HILL TOP IC #17		010655	100.278	90
007349	0	BEG WB ON RAMP - HILL TOP IC #17		010655	100.278	90
007349	0.395	END WB ON RAMP - HILL TOP IC #17		008339	16.535	90
(Segments of I.C. No: 17)						
I 90		Main Route				
		One-Way Forward				
			Ramp			
						ITD District 1
						Kootenai County
001705	0	BEG EB OFF RAMP - JCT SH-97 IC #22		001660	21.994	90
001705	0.154	END EB OFF RAMP - JCT SH-97 IC #22		001790	95.266	90
001706	0	BEG EB ON RAMP - JCT SH-97 IC #22		001790	95.266	90
001706	0.197	END EB ON RAMP - JCT SH-97 IC #22		001660	22.312	90
001707	0	BEG WB OFF RAMP - JCT SH-97 IC #22		001660	22.354	90
001707	0.216	END WB OFF RAMP - JCT SH-97 IC #22		001790	96.371	90
001708	0	BEG WB ON RAMP - JCT SH-97 IC #22		001790	96.371	90
001708	0.224	END WB ON RAMP - JCT SH-97 IC #22		001660	21.915	90
(Segments of I.C. No: 22)						
I 90		Main Route				
		One-Way Forward				
			Ramp			
						ITD District 1
						Kootenai County
007961	0	BEG EB OFF RAMP - 4TH OF JULY SUMMIT IC #28		001660	27.907	90
007961	0.511	END EB OFF RAMP - 4TH OF JULY SUMMIT IC #28		008632	100	90
007962	0	BEG EB ON RAMP - 4TH OF JULY SUMMIT IC #28		008632	100	90
007962	0.368	END EB ON RAMP - 4TH OF JULY SUMMIT IC #28		001660	28.796	90
007963	0	BEG WB OFF RAMP - 4TH OF JULY SUMMIT IC #28		001660	28.902	90
007963	0.347	END WB OFF RAMP - 4TH OF JULY SUMMIT IC #28		007646	100.255	90
007964	0	BEG WB ON RAMP - 4TH OF JULY SUMMIT IC #28		007646	100	90
007964	0.214	END WB ON RAMP - 4TH OF JULY SUMMIT IC #28		001660	28.163	90
(Segments of I.C. No: 28)						
I 90		Main Route				
		One-Way Forward				
			Ramp			
						ITD District 1
						Kootenai County
001714	0	BEG EB OFF RAMP - ROSE LAKE IC #34		001660	33.847	90
001714	0.251	END EB OFF RAMP - ROSE LAKE IC #34		001800	117.585	90
001715	0	BEG EB ON RAMP - ROSE LAKE IC #34		001800	117.585	90
001715	0.209	END EB ON RAMP - ROSE LAKE IC #34		001660	34.263	90
001716	0	BEG WB OFF RAMP - ROSE LAKE IC #34		001660	34.285	90
001716	0.194	END WB OFF RAMP - ROSE LAKE IC #34		001800	117.68	90



IDAHO TRANSPORTATION DEPARTMENT

Effective Date:
01/25/2016

MILEPOINT LOG - STATE HIGHWAY SYSTEM

Route: 0090

Record Type: All

County: All

Urban Area: All

Maint. Dist.: All

Foreman Area: All

---Intersecting---

Segment Code	Milepoint	Description of Milepoint	City Name	Segment Code	Milepoint	FA Route Number
I 90		Main Route				
		One-Way Forward				
		Ramp				
				ITD District 1		Kootenai County
001717	0	BEG WB ON RAMP - ROSE LAKE IC #34		001800	117.68	90
001717	0.242	END WB ON RAMP - ROSE LAKE IC #34		001660	33.831	90
(Segments of I.C. No: 34)						
I 90		Main Route				
		One-Way Forward				
		Ramp				
				ITD District 1		Kootenai County
001718	0	BEG EB OFF RAMP - CATALDO MISSION IC #39		001660	38.837	90
001718	0.244	END EB OFF RAMP - CATALDO MISSION IC #39		008480	0.785	90
001719	0	BEG EB ON RAMP - CATALDO MISSION IC #39		008480	0.785	90
001719	0.299	END EB ON RAMP - CATALDO MISSION IC #39		001660	39.367	90
001720	0	BEG WB OFF RAMP - CATALDO MISSION IC #39		001660	39.301	90
001720	0.227	END WB OFF RAMP - CATALDO MISSION IC #39		008480	0.896	90
001721	0	BEG WB ON RAMP - CATALDO MISSION IC #39		008480	0.896	90
001721	0.286	END WB ON RAMP - CATALDO MISSION IC #39		001660	38.801	90
(Segments of I.C. No: 39)						
I 90		Main Route				
		One-Way Forward				
		Ramp				
				ITD District 1		Kootenai County
001722	0	BEG EB ON RAMP - CATALDO IC #40		008490	18.715	90
001722	0.417	END EB ON RAMP - CATALDO IC #40		001660	40.237	90
001723	0	BEG WB OFF RAMP - CATALDO IC #40		001660	40.567	90
001723	0.316	END WB OFF RAMP - CATALDO IC #40		008490	18.917	90
001724	0	BEG EB OFF RAMP - CATALDO IC #40		001660	40.218	90
001724	0.353	END EB OFF RAMP - CATALDO IC #40		008490	18.721	90
001725	0	BEG WB ON RAMP - CATALDO IC #40		008490	18.908	90
001725	0.28	END WB ON RAMP - CATALDO IC #40		001660	40.237	90
(Segments of I.C. No: 40)						
I 90		Main Route				
		One-Way Forward				
		Ramp				
				ITD District 1		Shoshone County
001726	0	BEG EB OFF RAMP - KINGSTON IC #43		001660	42.832	90
001726	0.252	END EB OFF RAMP - KINGSTON IC #43		007430	0	90
001727	0	BEG EB ON RAMP - KINGSTON IC #43		007430	0	90
001727	0.224	END EB ON RAMP - KINGSTON IC #43		001660	43.293	90
001728	0	BEG WB OFF RAMP - KINGSTON IC #43		001660	43.295	90
001728	0.256	END WB OFF RAMP - KINGSTON IC #43		007430	0.123	90
001729	0	BEG WB ON RAMP - KINGSTON IC #43		007430	0.123	90
001729	0.214	END WB ON RAMP - KINGSTON IC #43		001660	42.841	90
(Segments of I.C. No: 43)						
I 90		Main Route				
		One-Way Forward				
		Ramp				
				ITD District 1		Shoshone County
001730	0	BEG EB OFF RAMP - PINEHURST IC #45		001660	45.006	90
001730	0.175	BEG PINE CREEK BRIDGE	#17405			90
001730	0.184	END PINE CREEK BRIDGE				90
001730	0.205	END EB OFF RAMP - PINEHURST IC #45		007460	8.09	90
001731	0	BEG EB ON RAMP - PINEHURST IC #45		007460	8.09	90
001731	0.277	END EB ON RAMP - PINEHURST IC #45		001660	45.438	90
001732	0	BEG WB OFF RAMP - PINEHURST IC #45		001660	45.553	90
001732	0.207	END WB OFF RAMP - PINEHURST IC #45		007460	8.296	90
001733	0.172	END WB ON RAMP - PINEHURST IC #45		001660	45.189	90
001733	0.172	END WB ON RAMP - PINEHURST IC #45		001660	45.157	90
(Segments of I.C. No: 45)						



IDAHO TRANSPORTATION DEPARTMENT

Effective Date:
01/25/2016

MILEPOINT LOG - STATE HIGHWAY SYSTEM

Route: 0090 Record Type: All County: All Urban Area: All
 Maint. Dist.: All Foreman Area: All

---Intersecting---

Segment Code	Milepoint	Description of Milepoint	City Name	Segment Code	Milepoint	FA Route Number
190		Main Route				
		One-Way Forward				
		Ramp				
		ITD District 1				
		Shoshone County				
001734	0	BEG EB OFF RAMP - SMELTERVILLE IC #48		001660	47.435	90
001734	0.304	END EB OFF RAMP - SMELTERVILLE IC #48		008530	0.781	90
001735	0	BEG EB ON RAMP - SMELTERVILLE IC #48		008530	0.781	90
001735	0.286	END EB ON RAMP - SMELTERVILLE IC #48		001660	48.012	90
001736	0	BEG WB OFF RAMP - SMELTERVILLE IC #48		001660	47.957	90
001736	0.234	END WB OFF RAMP - SMELTERVILLE IC #48		008530	0.673	90
001737	0	BEG WB ON RAMP - SMELTERVILLE IC #48		008530	0.673	90
001737	0.277	END WB ON RAMP - SMELTERVILLE IC #48		001660	47.455	90
(Segments of I.C. No: 48)						
190		Main Route				
		One-Way Forward				
		Ramp				
		ITD District 1				
		Shoshone County				
001738	0	BEG EB OFF RAMP - KELLOGG IC #49	Kellogg	001660	49.561	90
001738	0.197	END EB OFF RAMP - KELLOGG IC #49	Kellogg	001663	0	90
001739	0	BEG EB ON RAMP - KELLOGG IC #49	Kellogg	001663	0	90
001739	0.07	BEG JACKASS CREEK # 17415	Kellogg			90
001739	0.21	END EB ON RAMP - KELLOGG IC #49	Kellogg	001660	49.967	90
001740	0	BEG WB OFF RAMP - KELLOGG IC #49	Kellogg	001660	49.975	90
001740	0.165	BEG JACKASS CREEK # 17420	Kellogg			90
001740	0.21	END WB OFF RAMP - KELLOGG IC #49	Kellogg	001663	0.064	90
001741	0	BEG WB ON RAMP - KELLOGG IC #49	Kellogg	001663	0.064	90
001741	0.2	END WB ON RAMP - KELLOGG IC #49	Kellogg	001660	49.571	90
(Segments of I.C. No: 49)						
190		Main Route				
		One-Way Forward				
		Ramp				
		ITD District 1				
		Shoshone County				
001742	0	BEG EB OFF RAMP - HILL STREET IC #50	Kellogg	001660	50.131	90
001742	0.233	END EB OFF RAMP - HILL STREET IC #50	Kellogg	008550	0.299	90
001743	0	BEG WB ON RAMP - HILL STREET IC #50	Kellogg	008550	0.351	90
001743	0.25	END WB ON RAMP - HILL STREET IC #50	Kellogg	001660	50.122	90
(Segments of I.C. No: 50)						
190		Main Route				
		One-Way Forward				
		Ramp				
		ITD District 1				
		Shoshone County				
001744	0	BEG EB OFF RAMP - DIVISION ST IC #51	Kellogg	001660	50.383	90
001744	0.215	END EB OFF RAMP - DIVISION ST IC #51	Kellogg	001663	1.005	90
001745	0	BEG EB ON RAMP - DIVISION ST IC #51	Kellogg	001663	1.005	90
001745	0.177	END EB ON RAMP - DIVISION ST IC #51	Kellogg	001660	50.77	90
001746	0	BEG WB OFF RAMP - DIVISION ST IC #51	Kellogg	001660	50.815	90
001746	0.199	END WB OFF RAMP - DIVISION ST IC #51	Kellogg	001663	0.957	90
(Segments of I.C. No: 51)						
190		Main Route				
		One-Way Forward				
		Ramp				
		ITD District 1				
		Shoshone County				
001747	0	END EB OFF RAMP - BIG CREEK IC #54		001660	54.046	90
001747	0.179	END EB OFF RAMP - BIG CREEK IC #54		007480	2.924	90
001748	0	BEG EB ON RAMP - BIG CREEK IC #54		007480	2.924	90
001748	0.244	END EB ON RAMP - BIG CREEK IC #54		001660	54.466	90
001749	0	BEG WB OFF RAMP - BIG CREEK IC #54		001660	54.474	90
001749	0.243	END WB OFF RAMP - BIG CREEK IC #54		007480	2.979	90
001750	0	BEG WB ON RAMP - BIG CREEK IC #54		007480	2.979	90
001750	0.239	END WB ON RAMP - BIG CREEK IC #54		001660	53.994	90
(Segments of I.C. No: 54)						



IDAHO TRANSPORTATION DEPARTMENT

Effective Date:
01/25/2016

MILEPOINT LOG - STATE HIGHWAY SYSTEM

Route: 0090

Record Type: All

County: All

Urban Area: All

Maint. Dist.: All

Foreman Area: All

---Intersecting---

Segment Code	Milepoint	Description of Milepoint	City Name	Segment Code	Milepoint	FA Route Number
I 90		Main Route				
		One-Way Forward				
		Ramp				
		ITD District 1				
		Shoshone County				
001751	0	BEG EB OFF RAMP - OSBURN IC #57	Osburn	001660	56.845	90
001751	0.229	END EB OFF RAMP - OSBURN IC #57	Osburn	001664	0.065	90
001752	0	BEG EB ON RAMP - OSBURN IC #57	Osburn	001664	0.065	90
001752	0.256	END EB ON RAMP - OSBURN IC #57	Osburn	001660	57.332	90
001753	0	BEG WB OFF RAMP - OSBURN IC #57	Osburn	001660	57.301	90
001753	0.244	END WB OFF RAMP - OSBURN IC #57	Osburn	001664	0	90
001754	0	BEG WB ON RAMP - OSBURN IC #57	Osburn	001664	0	90
001754	0.203	END WB ON RAMP - OSBURN IC #57	Osburn	001660	56.865	90
(Segments of I.C. No: 57)						
I 90		Main Route				
		One-Way Forward				
		Ramp				
		ITD District 1				
		Shoshone County				
001755	0	BEG EB OFF RAMP - SILVERTON IC #60		001660	59.406	90
001755	0.194	END EB OFF RAMP - SILVERTON IC #60		001665	3.886	90
001756	0	BEG EB ON RAMP - SILVERTON IC #60		001665	3.886	90
001756	0.256	END EB ON RAMP - SILVERTON IC #60		001660	59.897	90
001757	0	BEG WB OFF RAMP - SILVERTON IC #60		001660	59.836	90
001757	0.247	END WB OFF RAMP - SILVERTON IC #60		001665	3.928	90
001758	0	BEG WB ON RAMP - SILVERTON IC #60		001665	3.928	90
001758	0.251	END WB ON RAMP - SILVERTON IC #60		001660	59.357	90
(Segments of I.C. No: 60)						
I 90		Main Route				
		One-Way Forward				
		Ramp				
		ITD District 1				
		Shoshone County				
001759	0	BEG EB OFF RAMP - W WALLACE IC #61		001660	60.8	90
001759	0.076	>>> Entering City Limits <<<	Wallace			90
001759	0.239	END EB OFF RAMP - W WALLACE IC #61	Wallace	001670	60.94	90
001760	0	BEG EB ON RAMP - W WALLACE IC #61	Wallace	001670	60.94	90
001760	0.34	END EB ON RAMP - W WALLACE IC #61	Wallace	001660	61.377	90
001761	0	BEG WB OFF RAMP - W WALLACE IC #61	Wallace	001660	61.325	90
001761	0.304	END WB OFF RAMP - W WALLACE IC #61	Wallace	001670	60.885	90
001762	0	BEG WB ON RAMP - W WALLACE IC #61	Wallace	001670	60.885	90
001762	0.163	>>> Leaving City Limits <<<	Wallace			90
001762	0.225	END WB ON RAMP - W WALLACE IC #61		001660	60.798	90
(Segments of I.C. No: 61)						
I 90		Main Route				
		One-Way Forward				
		Ramp				
		ITD District 1				
		Shoshone County				
008634	0	BEG EB OFF RAMP - E WALLACE IC #62	Wallace	001660	61.673	90
008634	0.107	BEGIN BRIDGE	#17249	Wallace		90
008634	0.232	END BRIDGE		Wallace		90
008634	0.277	CTR I-90 BRIDGE UNDERPASS		Wallace	001660	61.939
008634	0.333	END EB OFF RAMP - E WALLACE IC #62		Wallace	001670	62.13
008635	0	BEG EB ON RAMP - E WALLACE IC #62		Wallace	001670	62.13
008635	0.03	BEG CANYON CREEK BRIDGE	# 17425	Wallace		90
008635	0.125	CTR WALLACE VIADUCT (I-90) UNDERPASS	#17247	Wallace	001660	62.111
008635	0.353	END EB ON RAMP - E WALLACE IC #62		Wallace	001660	62.336
008636	0	BEG WB OFF RAMP - E WALLACE IC #62		Wallace	001660	62.246
008636	0.23	BEG CANYON CREEK BRIDGE	# 17425	Wallace		90
008636	0.261	END WB OFF RAMP - E WALLACE IC #62		Wallace	001670	62.133
008637	0	BEG WB ON RAMP - E WALLACE IC #62		Wallace	001670	62.133
008637	0.07	BEG BRIDGE	# 17252	Wallace		90
008637	0.327	END WB ON RAMP - E WALLACE IC #62		Wallace	001660	61.653
(Segments of I.C. No: 62)						



IDAHO TRANSPORTATION DEPARTMENT

Effective Date:
01/25/2016

MILEPOINT LOG - STATE HIGHWAY SYSTEM

Route: 0090

Record Type: All

County: All

Urban Area: All

Maint. Dist.: All

Foreman Area: All

---Intersecting---

Segment Code	Milepoint	Description of Milepoint	City Name	Segment Code	Milepoint	FA Route Number
I 90		Main Route				
		One-Way Forward				
		Ramp				
		ITD District 1				
		Shoshone County				
001767	0	BEG EB OFF RAMP - GOLCONDA IC #64		001660	64.181	90
001767	0.136	END EB OFF RAMP - GOLCONDA IC #64		008610	0.013	90
001768	0	BEG EB ON RAMP - GOLCONDA IC #64		008610	0.013	90
001768	0.156	END EB ON RAMP - GOLCONDA IC #64		001660	64.472	90
001769	0	BEG WB OFF RAMP - GOLCONDA IC #64		001660	64.744	90
001769	0.448	END WB OFF RAMP - GOLCONDA IC #64		008610	0.053	90
001770	0	BEG WB ON RAMP - GOLCONDA IC #64		008610	0.053	90
001770	0.105	WB ON RAMP & LOCAL RD RT		017689	100	90
001770	0.24	END WB ON RAMP - GOLCONDA IC #64		001660	64.07	90
(Segments of I.C. No: 64)						
I 90		Main Route				
		One-Way Forward				
		Ramp				
		ITD District 1				
		Shoshone County				
001771	0	BEG EB OFF RAMP - COMPRESSOR DISTRICT IC #65		001660	62.295	90
001771	0.041	BEG SOUTH FORK COEUR D'ALENE RIVER BRIDGE #17430				90
001771	0.106	END EB OFF RAMP - COMPRESSOR DISTRICT IC #65		008620	0	90
001772	0.225	BEG SOUTH FORK COEUR D'ALENE RIVER BRIDGE #17435				90
001772	0.27	END EB ON RAMP - COMPRESSOR DISTRICT IC #65		001660	65.655	90
001772	0.27	END EB ON RAMP - COMPRESSOR DISTRICT IC #65		001660	65.61	90
001773	0	BEG WB OFF RAMP - COMPRESSOR DISTRICT IC #65		001660	65.707	90
001773	0	BEG WB OFF RAMP - COMPRESSOR DISTRICT IC #65		001660	65.685	90
001773	0.071	WALK/BIKE PATH				90
001774	0.196	WALK/BIKE PATH				90
001774	0.226	END WB ON RAMP - COMPRESSOR DISTRICT IC #65		001660	65.148	90
(Segments of I.C. No: 65)						
I 90		Main Route				
		One-Way Forward				
		Ramp				
		ITD District 1				
		Shoshone County				
015910	0	BEG EB OFF RAMP - GOLD CREEK EXIT #66		001660	66.5	90
015910	0	BEG EB OFF RAMP - GOLD CREEK EXIT #66		001660	66.534	90
015910	0.41	END EB ON RAMP - GOLD CREEK EXIT #66		001660	66.935	90
015910	0.41	END EB ON RAMP - GOLD CREEK EXIT #66		001660	66.875	90
(Segments of I.C. No: 66)						
I 90		Main Route				
		One-Way Forward				
		Ramp				
		ITD District 1				
		Shoshone County				
001775	0	BEG EB OFF RAMP - MORNING DISTRICT IC #67		001660	67.26	90
001775	0.138	END EB OFF RAMP - MORNING DISTRICT IC #67		008640	0	90
001776	0	BEG EB ON RAMP - MORNING DISTRICT IC #67		008640	0	90
001776	0.217	END EB ON RAMP - MORNING DISTRICT IC #67		001660	67.628	90
001777	0	BEG WB OFF RAMP - MORNING DISTRICT IC #67		001660	67.456	90
001777	0.063	WB OFF RAMP UNDERPASS		008640	0.033	90
001777	0.119	END WB OFF RAMP - MORNING DISTRICT IC #67		001778	0.094	90
001778	0.26	END WB ON RAMP - MORNING DISTRICT IC #67		001660	67.175	90
(Segments of I.C. No: 67)						
I 90		Main Route				
		One-Way Forward				
		Ramp				
		ITD District 1				
		Shoshone County				
001779	0	BEG EB OFF RAMP - WEST MULLAN IC #68		001660	67.948	90
001779	0.073	>>> Entering City Limits <<<	Mullan			90
001779	0.216	CTR I-90 UNDERPASS (IC# 68) # 17290	Mullan	001660	68.155	90
001779	0.252	END EB OFF RAMP - WEST MULLAN IC #68	Mullan	001666	0	90
001781	0	BEG WB ON RAMP - WEST MULLAN IC #68	Mullan	001666	0	90
001781	0.165	>>> Leaving City Limits <<<	Mullan			90
001781	0.172	END WB ON RAMP - WEST MULLAN IC #68		001660	67.992	90
(Segments of I.C. No: 68)						



IDAHO TRANSPORTATION DEPARTMENT

Effective Date:
01/25/2016

MILEPOINT LOG - STATE HIGHWAY SYSTEM

Route: 0090

Record Type: All

County: All

Urban Area: All

Maint. Dist.: All

Foreman Area: All

---Intersecting---

Segment Code	Milepoint	Description of Milepoint	City Name	Segment Code	Milepoint	FA Route Number
I 90		Main Route				
		One-Way Forward				
			Ramp			
						ITD District 1
						Shoshone County
001782	0	BEG EB OFF RAMP - EAST MULLAN IC #69	Mullan	001660	68.608	90
001782	0.025	>>> Leaving City Limits <<<	Mullan			90
001782	0.358	END EB OFF RAMP - EAST MULLAN IC #69		001666	1.013	90
001783	0	BEG EB ON RAMP - EAST MULLAN IC #69		001666	1.013	90
001783	0.352	END EB ON RAMP - EAST MULLAN IC #69		001660	69.31	90
001784	0	BEG WB OFF RAMP - EAST MULLAN IC #69		001660	69.281	90
001784	0.339	END WB OFF RAMP - EAST MULLAN IC #69		001666	0.935	90
001785	0	BEG WB ON RAMP - EAST MULLAN IC #69		001666	0.935	90
001785	0.22	END WB ON RAMP - EAST MULLAN IC #69		001660	68.723	90
(Segments of I.C. No: 69)						
I 90		Main Route				
		One-Way Reverse				
			Ramp			
						ITD District 1
						Kootenai County
026820	0.378	BEG I090 R 001 WB ON & POINTE PRKWY RT & LT	Post Falls	025352	100.75	90
I 90		Main Route				
		One-Way Forward				
			POE/RA			
						ITD District 1
						Kootenai County
000157	10	BEG HUETTER EB POE/RA	#00803	001660	8.108	90
000157	10.287	BEG 3LP HUETTER EB POE/RA	#00803	000158	10	90
000157	10.313	BEG 2LP HUETTER EB POE/RA	#00803	000161	10	90
000157	10.368	END 2LP HUETTER EB POE/RA		000161	10.08	90
000157	10.559	END 2LP HUETTER EB POE/RA		000158	10.292	90
000157	10.831	END HUETTER EB POE/RA		001660	8.929	90
000158	10	BEG 3LP HUETTER EB POE/RA	#00803	000157	10.287	90
000158	10.29	END 3LP HUETTER EB POE/RA		000157	10.559	90
000159	10	BEG HUETTER WB RA	#00904	001660	8.75	90
000159	10.163	HUETTER WB RA & BEG 2LP HUETTER WB RA RT		000160	10	90
000159	10.357	HUETTER WB RA & END 2LP HUETTER WB RA RT		000160	10.209	90
000159	10.598	END HUETTER WB RA		001660	8.166	90
000160	10	BEG 2LP HUETTER WB RA	#00904	000159	10.163	90
000160	10.209	END 2LP HUETTER WB RA		000159	10.598	90
000161	10	BEG 2LP HUETTER EB POE/RA	#00803	000157	10.313	90
000161	10.08	END 2LP HUETTER EB POE/RA		000157	10.368	90
(Segments of I.C. No: 9)						
I 90		Main Route				
		One-Way Forward				
			POE/RA			
						ITD District 1
						Shoshone County
000153	10	BEG HAUGAN EB POE LT (MT)				90
000153	10.81	END HAUGAN EB POE LT (MT)				90
000155	10	BEG HAUGAN WB POE RT (MT)				90
000155	10.65	END HAUGAN WB POE RT (MT)				90
(Segments of I.C. No: 89)						