



1999

RURAL TRAFFIC FLOW MAP STATE OF IDAHO

Average Daily Traffic Figures Obtained at Road Intersections and Other Points Having Influence on the Traffic Pattern.

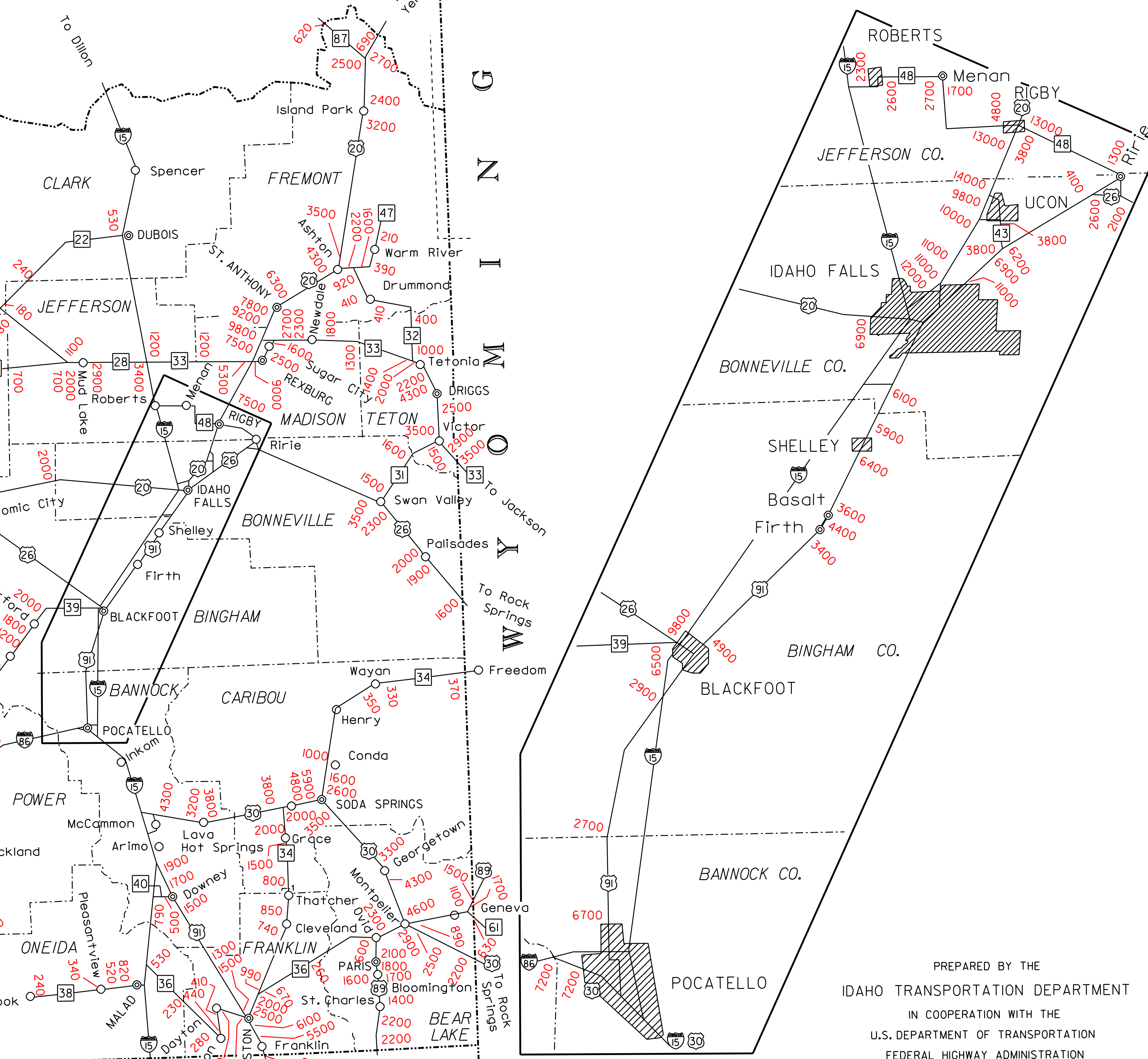
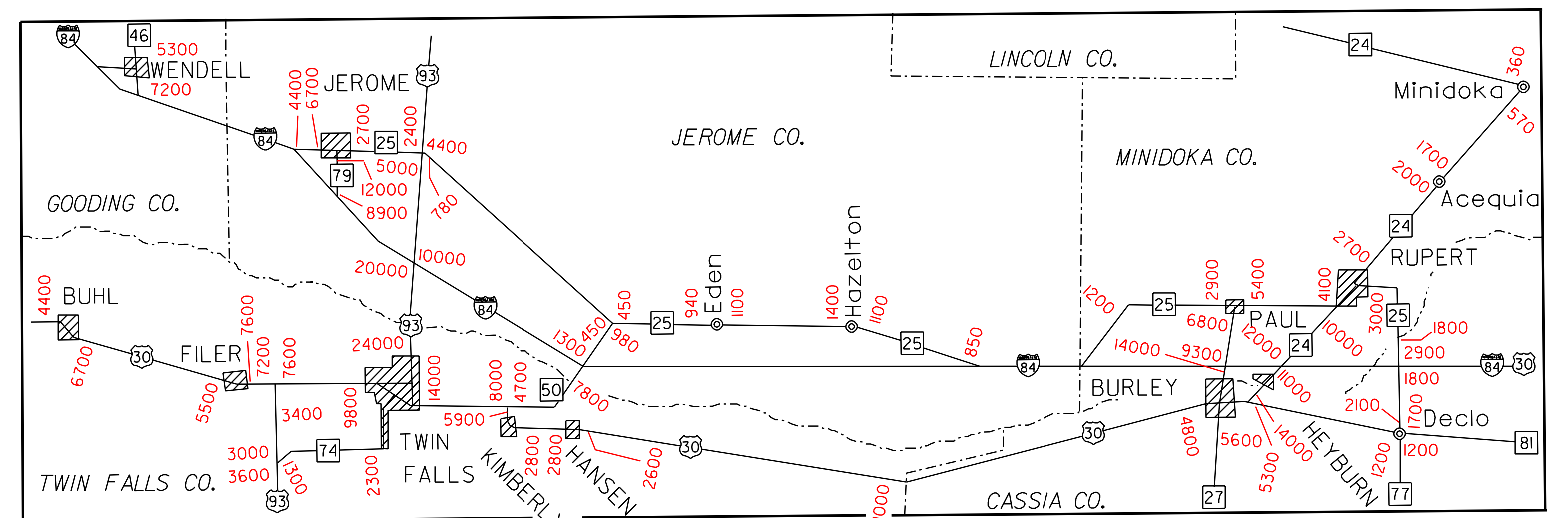
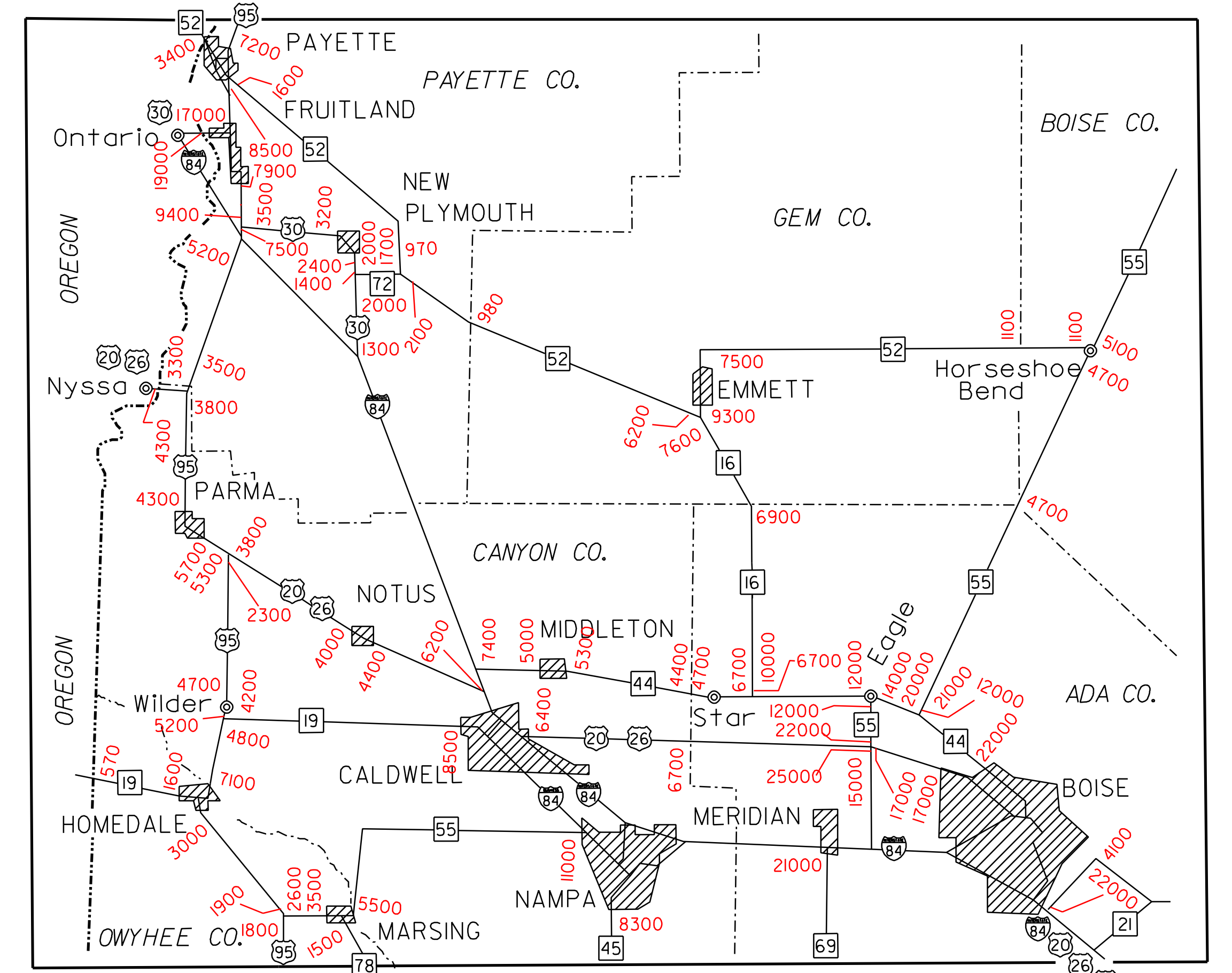
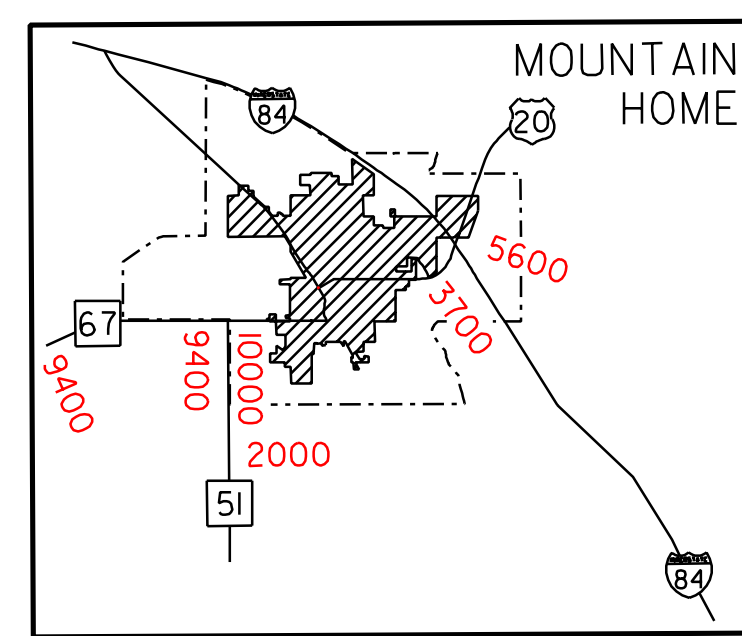
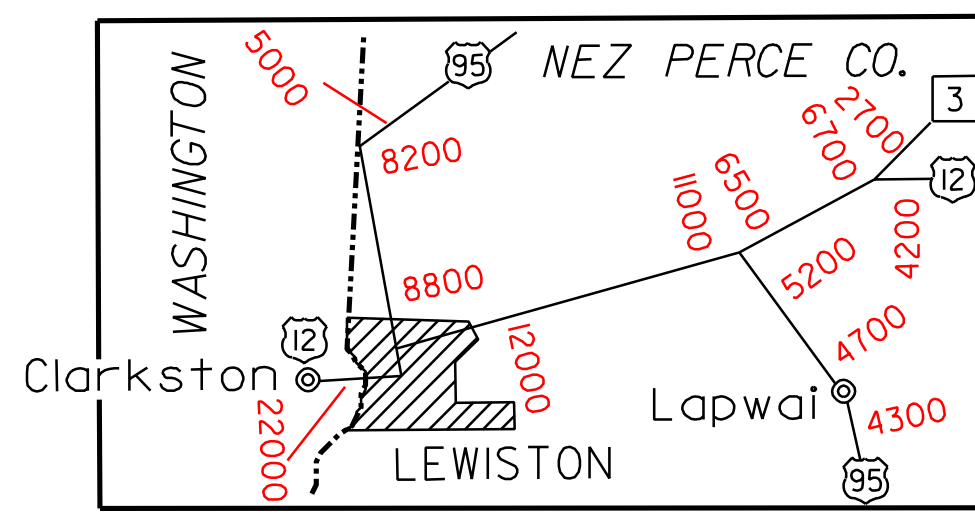
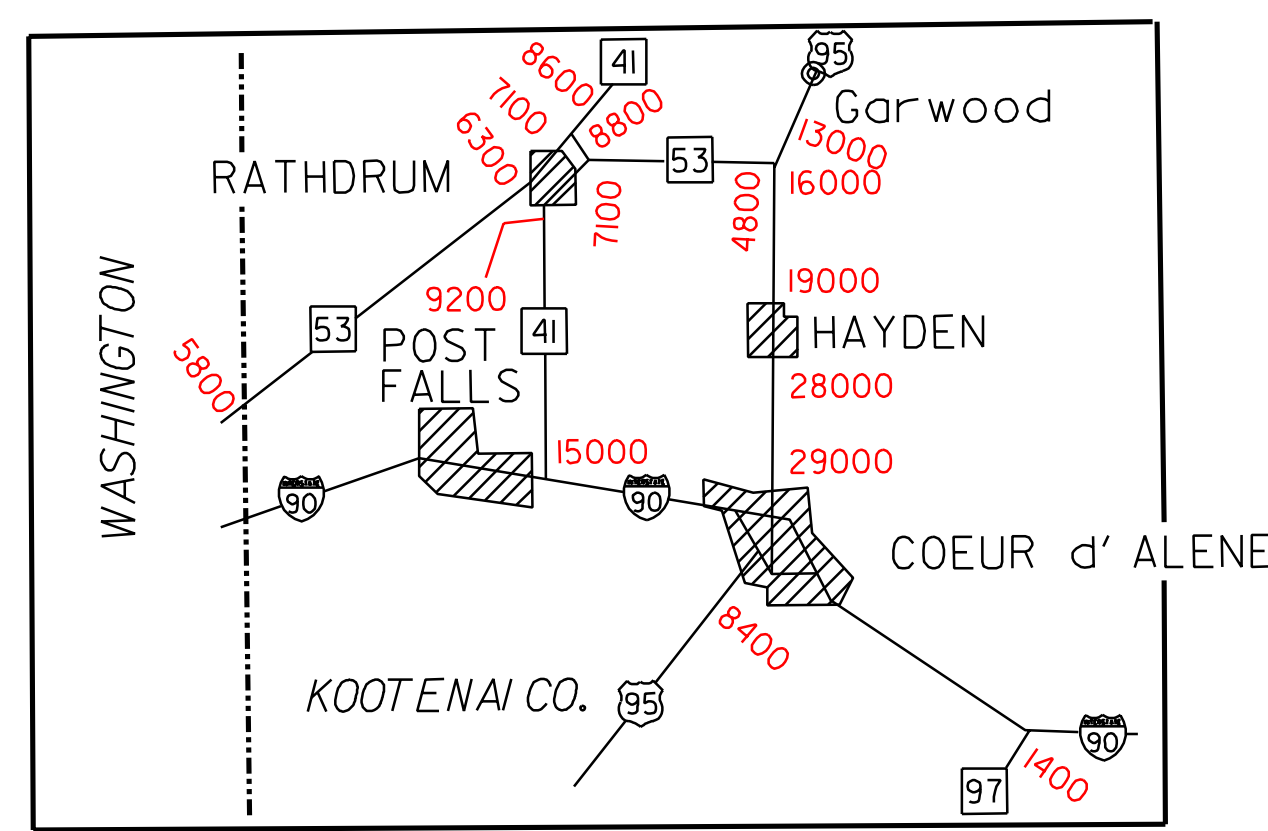
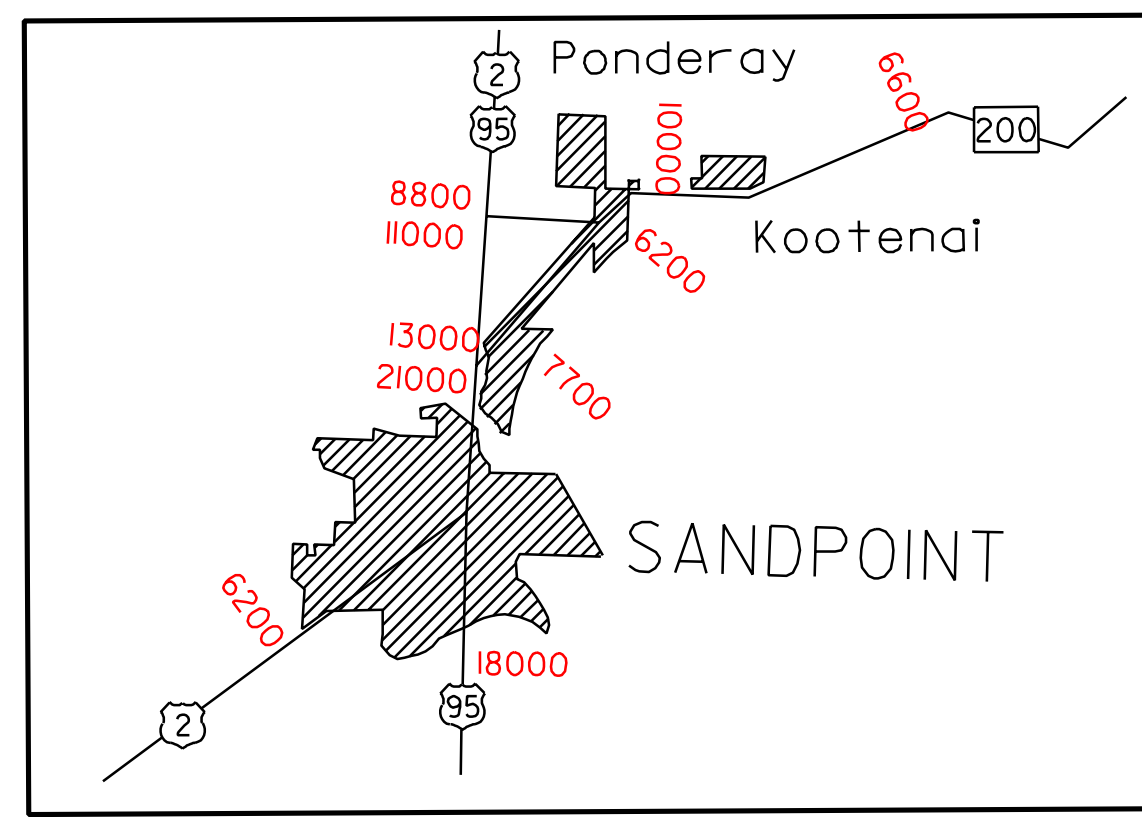
GENERAL STATE MAP LEGEND

- INTERSTATE HIGHWAYS
- U.S. NUMBERED HIGHWAYS
- STATE HIGHWAYS
- COUNTY SEATS
- OTHER CITIES AND VILLAGES

LEGEND FOR ENLARGEMENTS

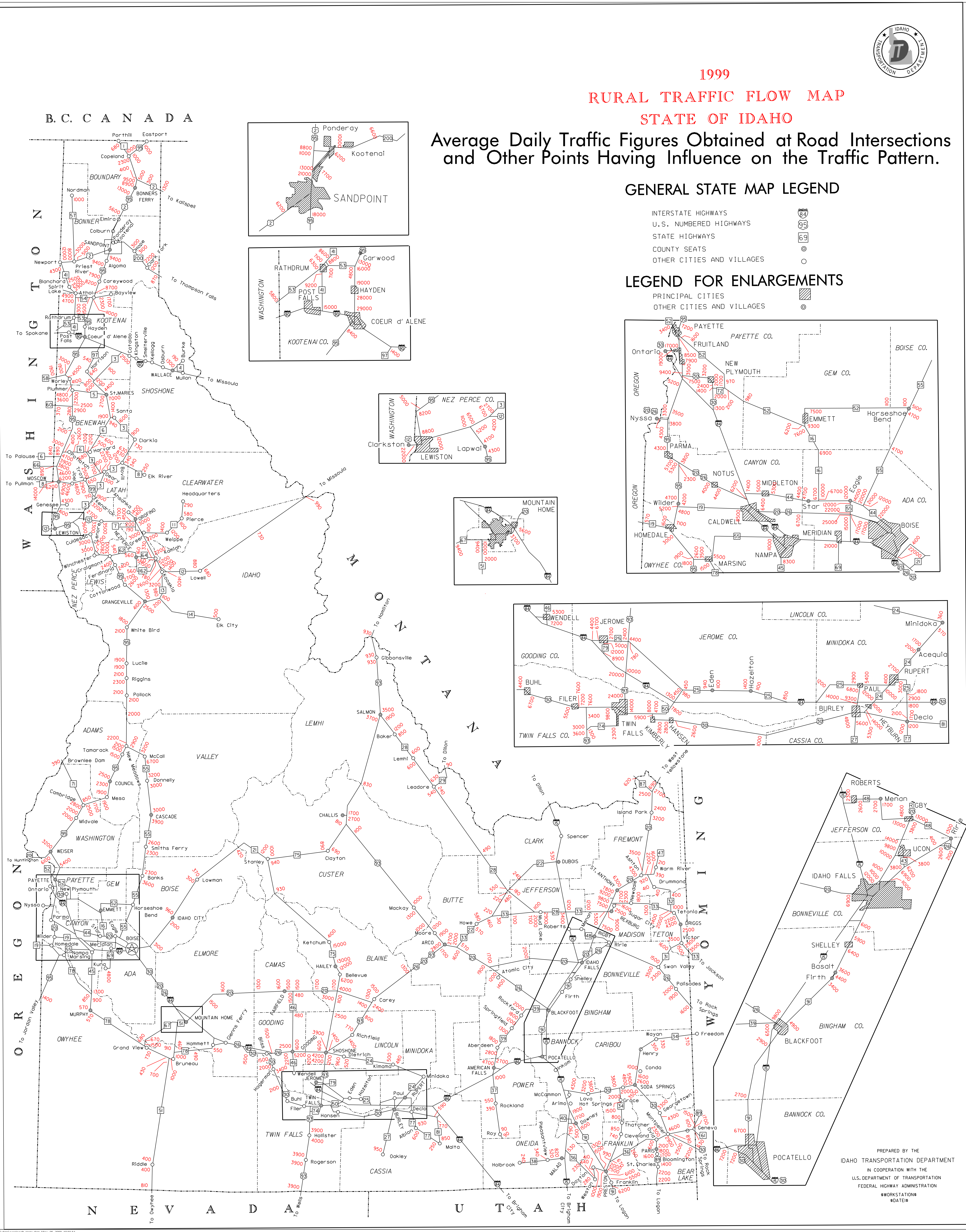
- PRINCIPAL CITIES
- OTHER CITIES AND VILLAGES

B.C. CANADA



PREPARED BY THE
IDAHO TRANSPORTATION DEPARTMENT
IN COOPERATION WITH THE
U.S. DEPARTMENT OF TRANSPORTATION
FEDERAL HIGHWAY ADMINISTRATION

WORKSTATION#
DATE#



IdahoVocab01.dwg May 05, 2000 10:55:01