



DISTRICT FIVE

1999

ESTIMATED COMMERCIAL RURAL TRAFFIC FLOW MAP STATE OF IDAHO

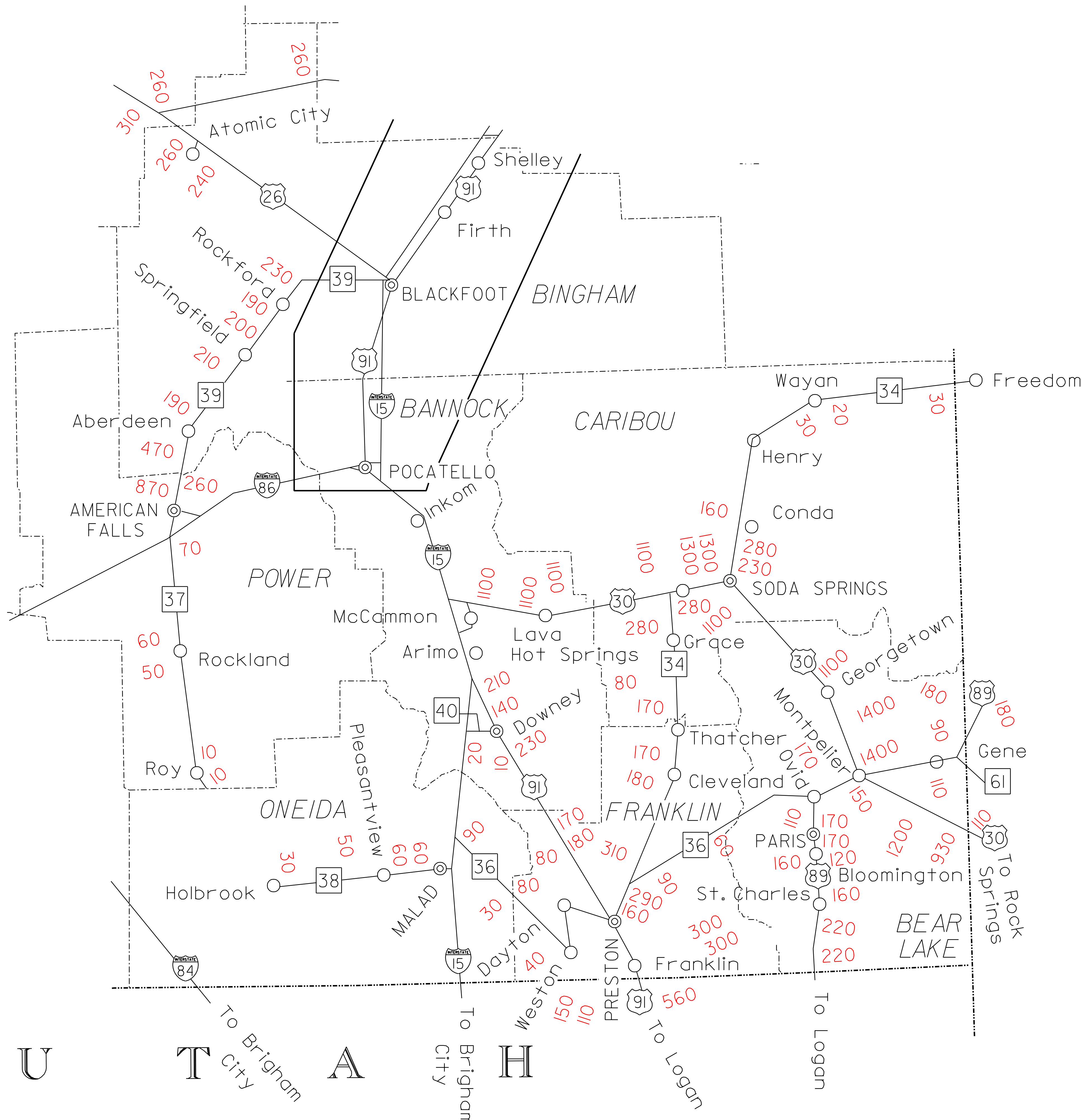
Average Daily Traffic Figures Obtained at Road Intersections
and Other Points Having Influence on the Traffic Pattern.

GENERAL STATE MAP LEGEND


- INTERSTATE HIGHWAYS
- U.S. NUMBERED HIGHWAYS
- STATE HIGHWAYS
- COUNTY SEATS
- OTHER CITIES AND VILLAGES

LEGEND FOR ENLARGEMENTS


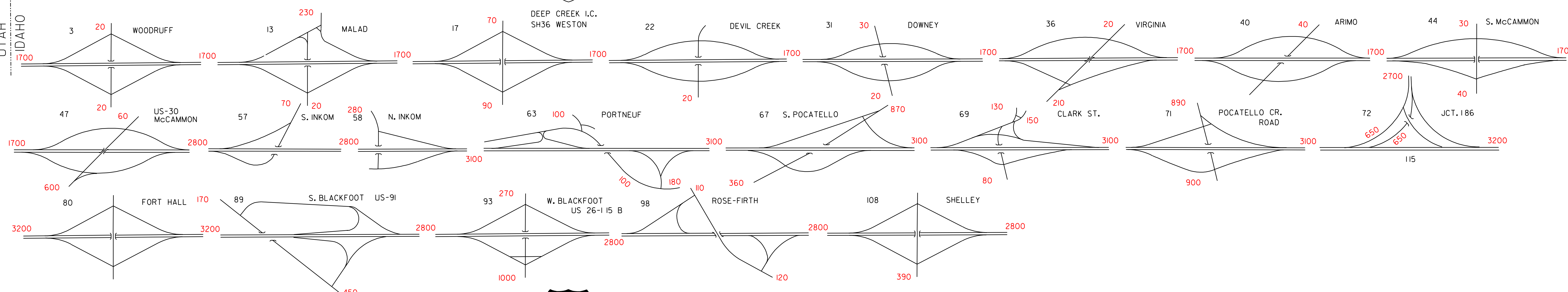
- PRINCIPAL CITIES
- OTHER CITIES AND VILLAGES



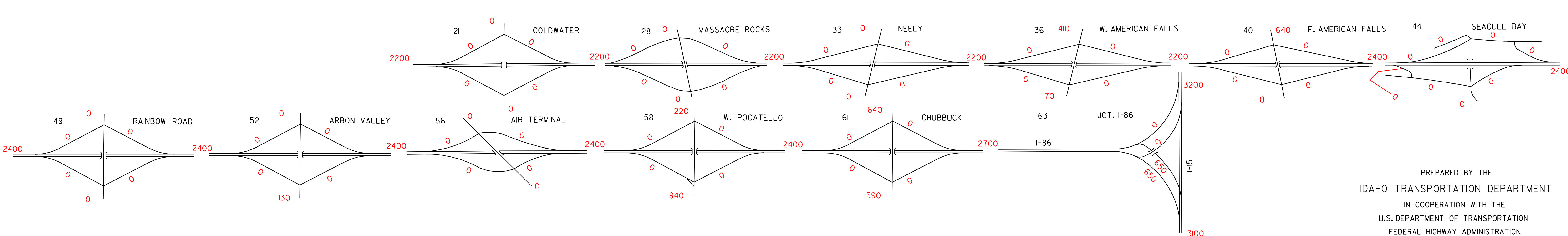
TF99C



INTERSTATE 15 INTERCHANGES



INTERSTATE 86 INTERCHANGES



PREPARED BY THE
IDAHO TRANSPORTATION DEPARTMENT
IN COOPERATION WITH THE
U.S. DEPARTMENT OF TRANSPORTATION
FEDERAL HIGHWAY ADMINISTRATION
WORKSTATION