

DISTRICT THREE

1999

RURAL TRAFFIC FLOW MAP

STATE OF IDAHO



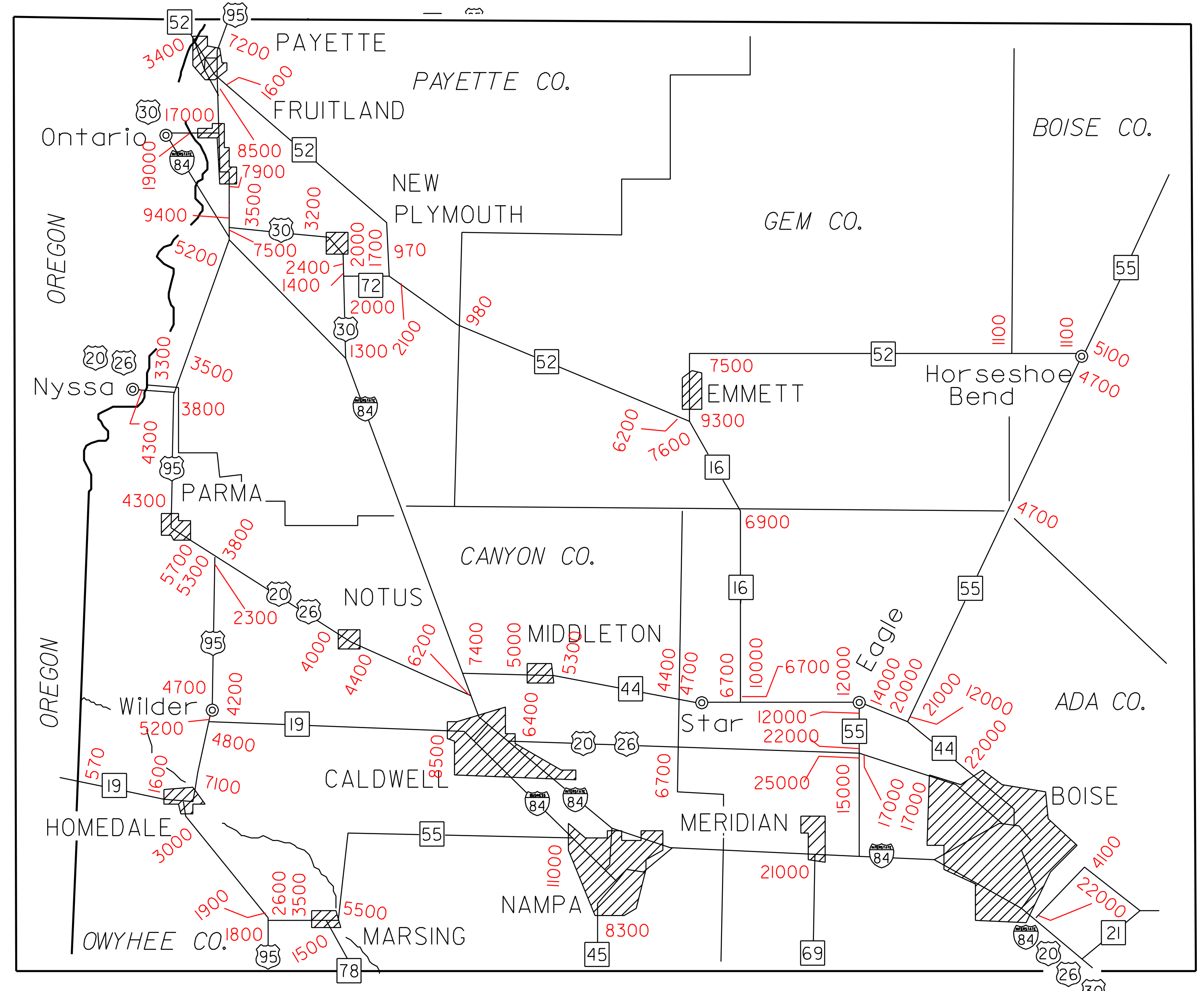
Average Daily Traffic Figures Obtained at Road Intersections and Other Points Having Influence on the Traffic Pattern.

GENERAL STATE MAP LEGEND

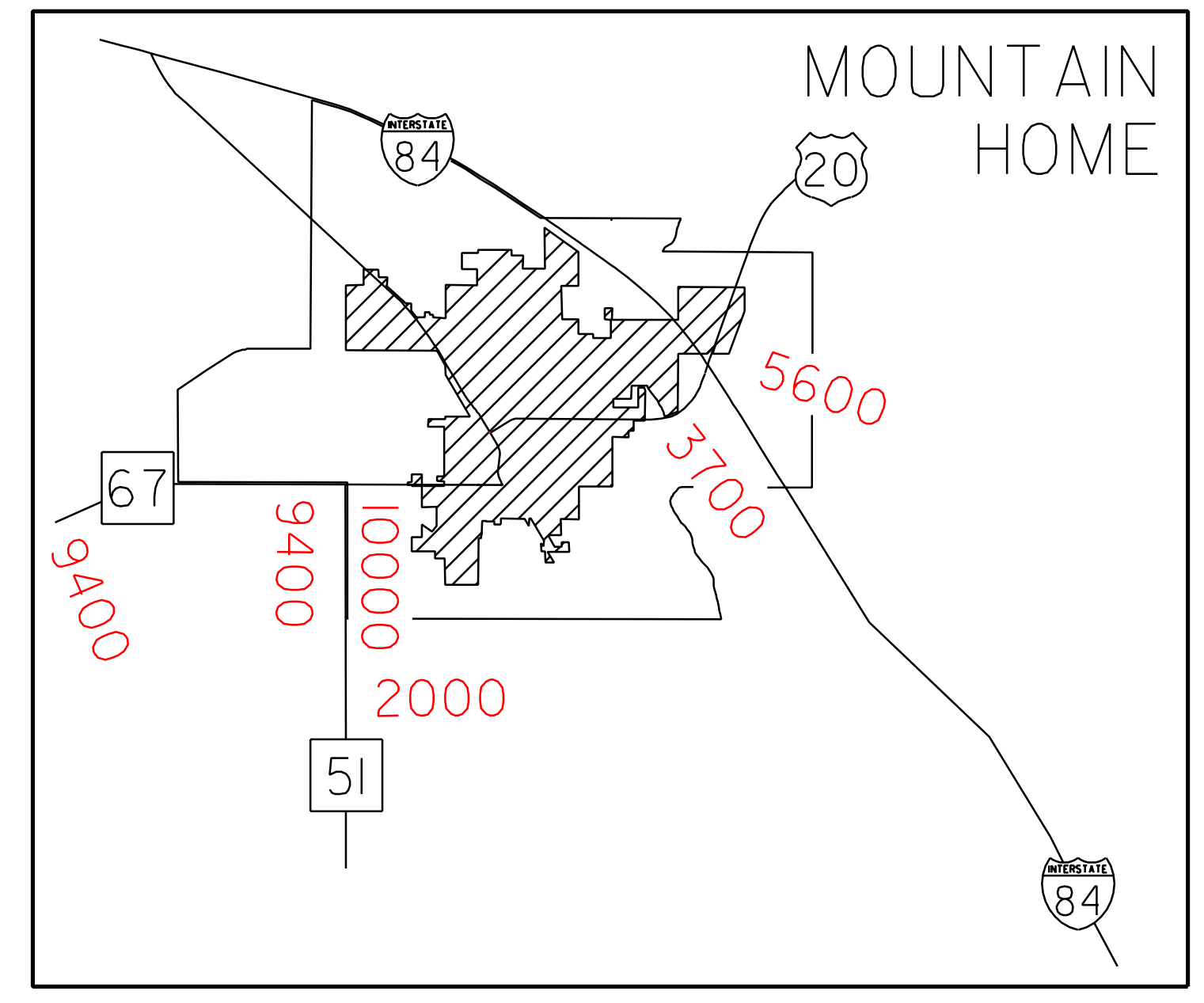
- INTERSTATE HIGHWAYS
- U.S. NUMBERED HIGHWAYS
- STATE HIGHWAYS
- COUNTY SEATS
- OTHER CITIES AND VILLAGES

LEGEND FOR ENLARGEMENTS

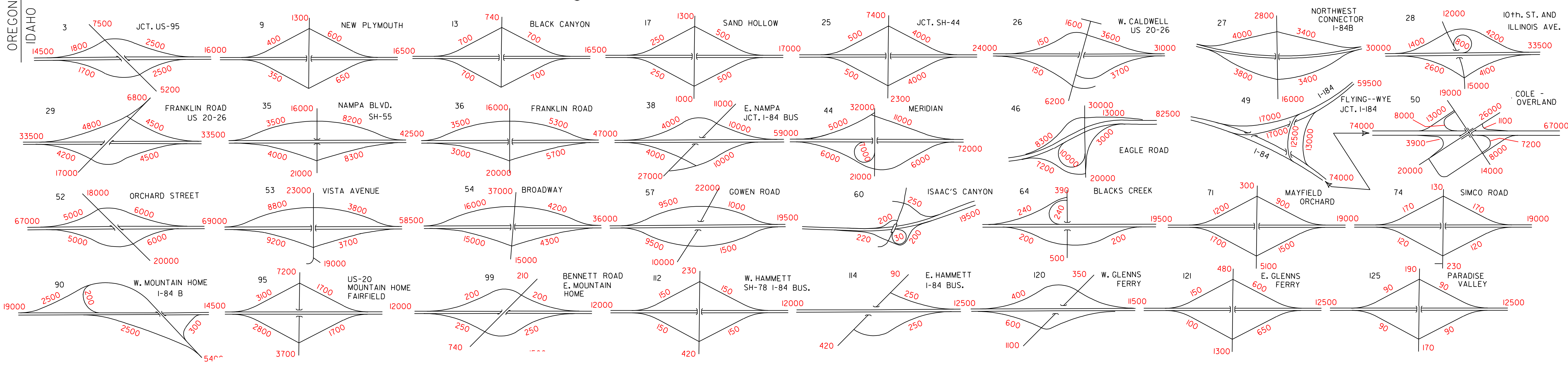
- PRINCIPAL CITIES
- OTHER CITIES AND VILLAGES



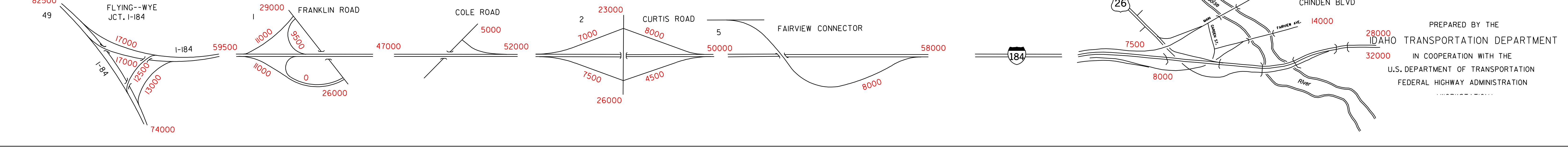
MAP GENERATED FROM DATA USING GIS TECHNOLOGY
ITD IDAHO TRANSPORTATION DEPARTMENT
 TRANSPORTATION PLANNING DIVISION
 Geographic Information Section
 Phone Of (208) 334-9224
 P.O. BOX 7129 BOISE, IDAHO 83707



84 INTERSTATE 84 INTERCHANGES



184 INTERSTATE 184 INTERCHANGES



PREPARED BY THE
 IDAHO TRANSPORTATION DEPARTMENT
 IN COOPERATION WITH THE
 U.S. DEPARTMENT OF TRANSPORTATION
 FEDERAL HIGHWAY ADMINISTRATION

\\sfl\p\vg\road\1843.dgn May 06, 2000 10:16:26