



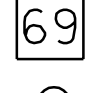
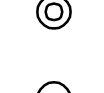

DISTRICT FIVE

1999

RURAL TRAFFIC FLOW MAP STATE OF IDAHO

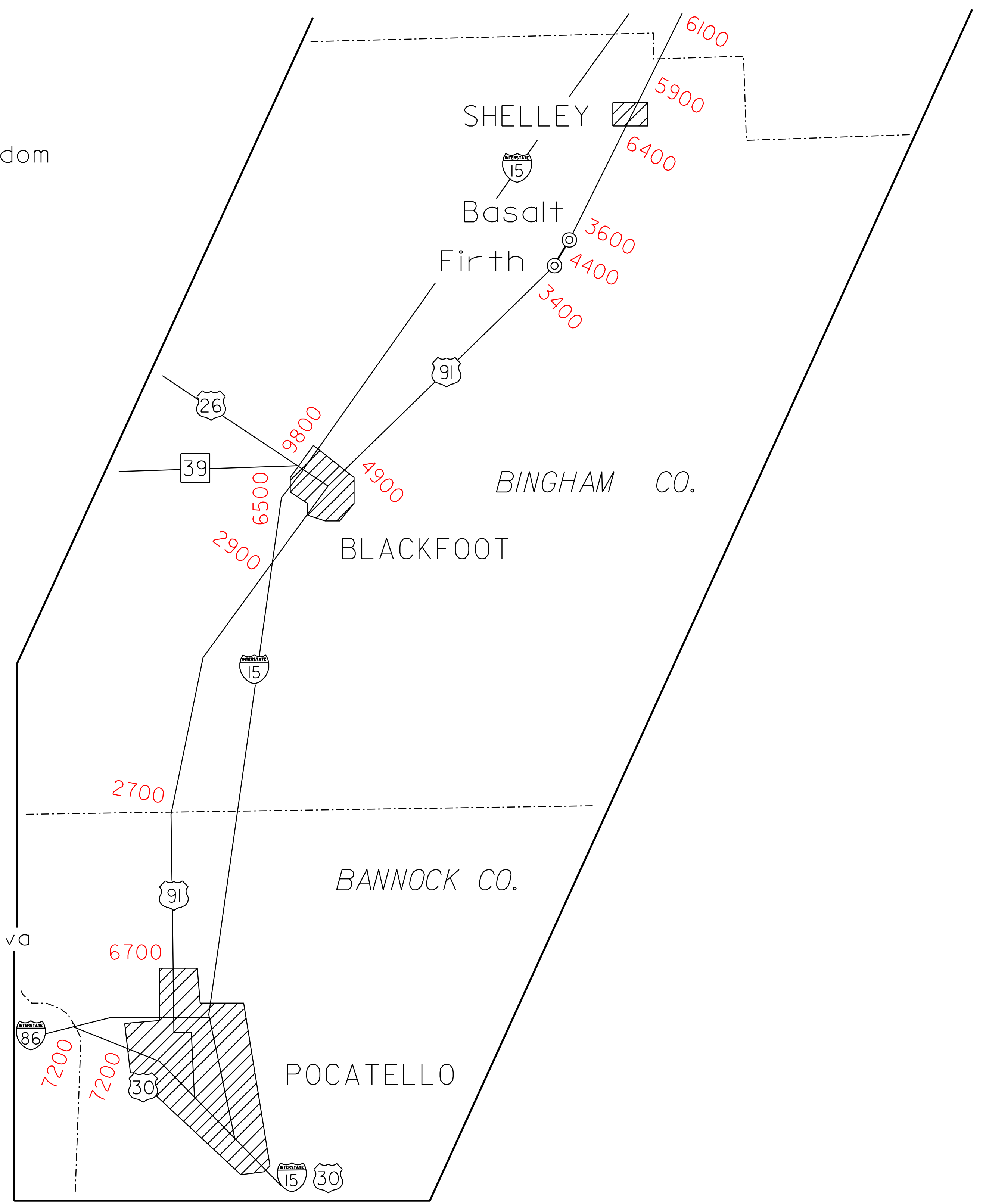
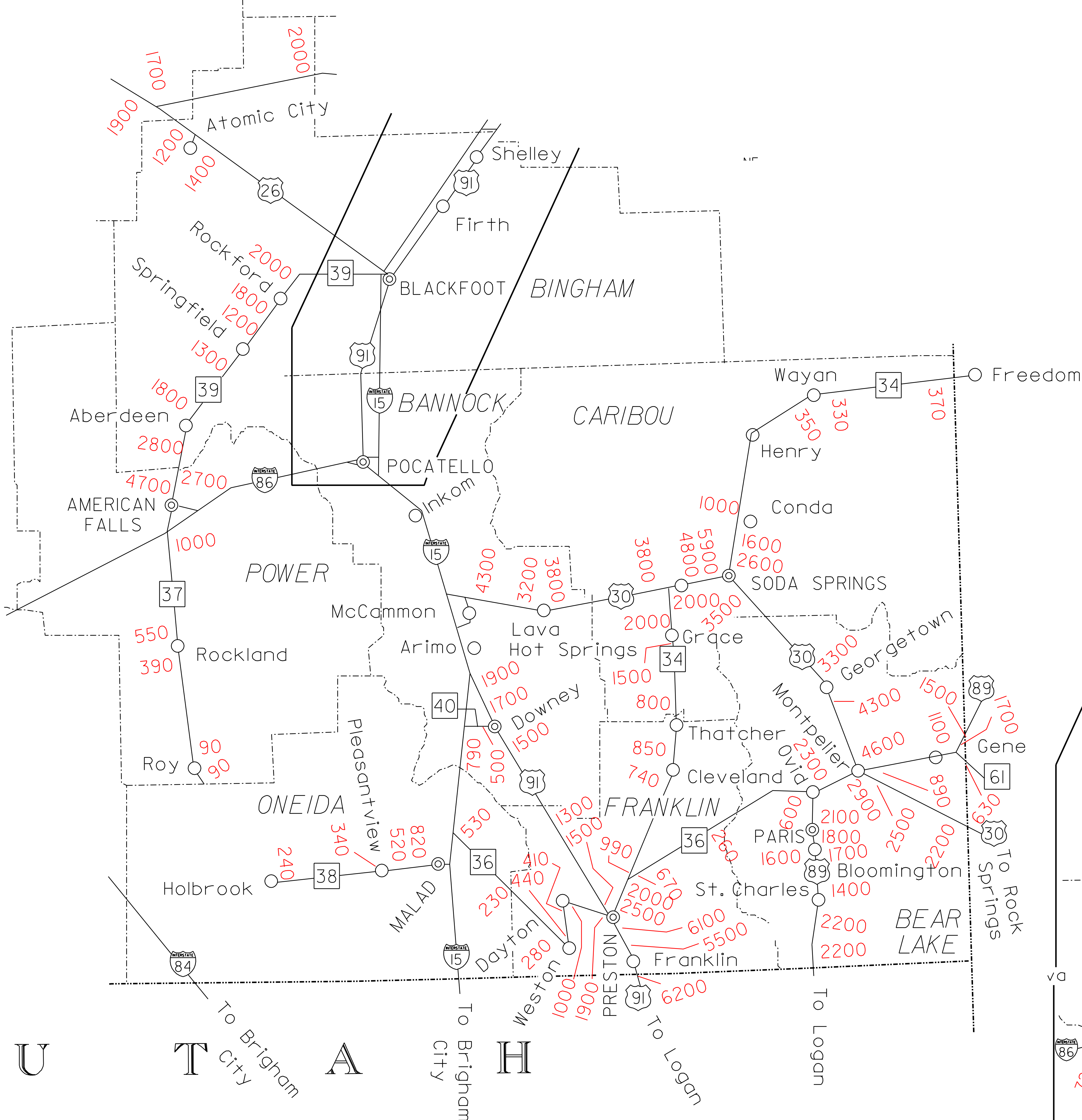
Average Daily Traffic Figures Obtained at Road Intersections and Other Points Having Influence on the Traffic Pattern.

GENERAL STATE MAP LEGEND

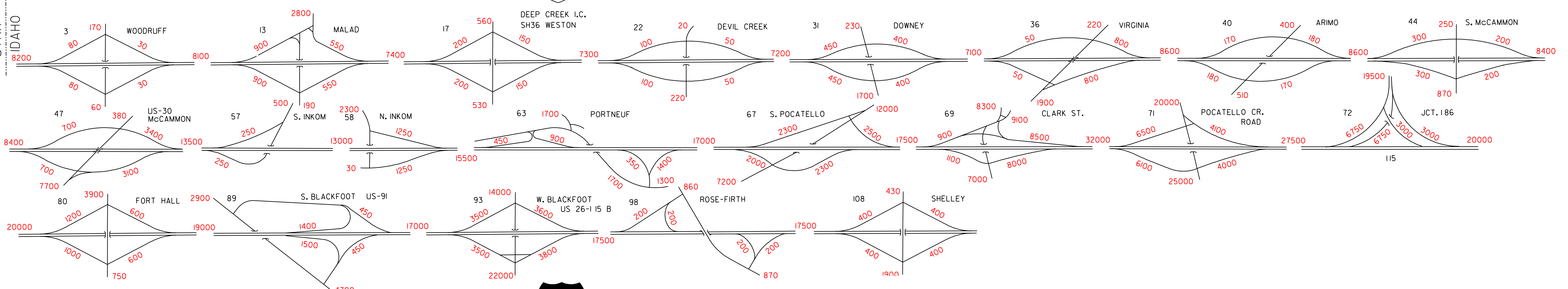
- INTERSTATE HIGHWAYS 
- U.S. NUMBERED HIGHWAYS 
- STATE HIGHWAYS 
- COUNTY SEATS 
- OTHER CITIES AND VILLAGES 

LEGEND FOR ENLARGEMENTS

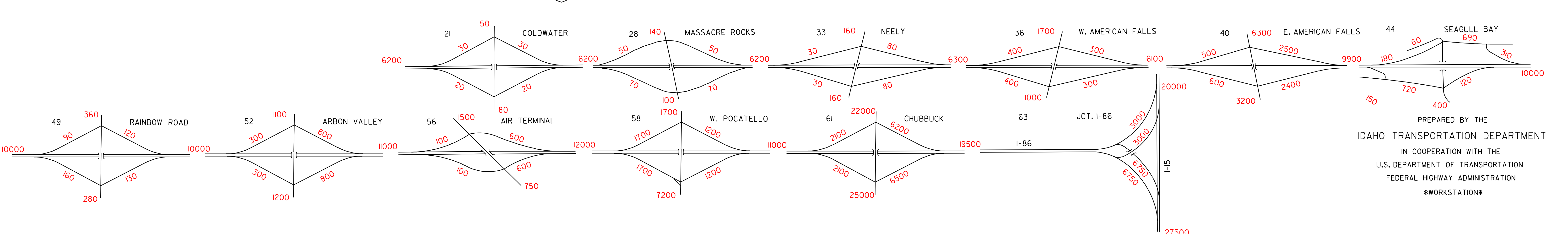
- PRINCIPAL CITIES 
- OTHER CITIES AND VILLAGES 



INTERSTATE 15 INTERCHANGES



INTERSTATE 86 INTERCHANGE:



PREPARED BY THE
 IDAHO TRANSPORTATION DEPARTMENT
 IN COOPERATION WITH THE
 U.S. DEPARTMENT OF TRANSPORTATION
 FEDERAL HIGHWAY ADMINISTRATION
 #WORKSTATIONS