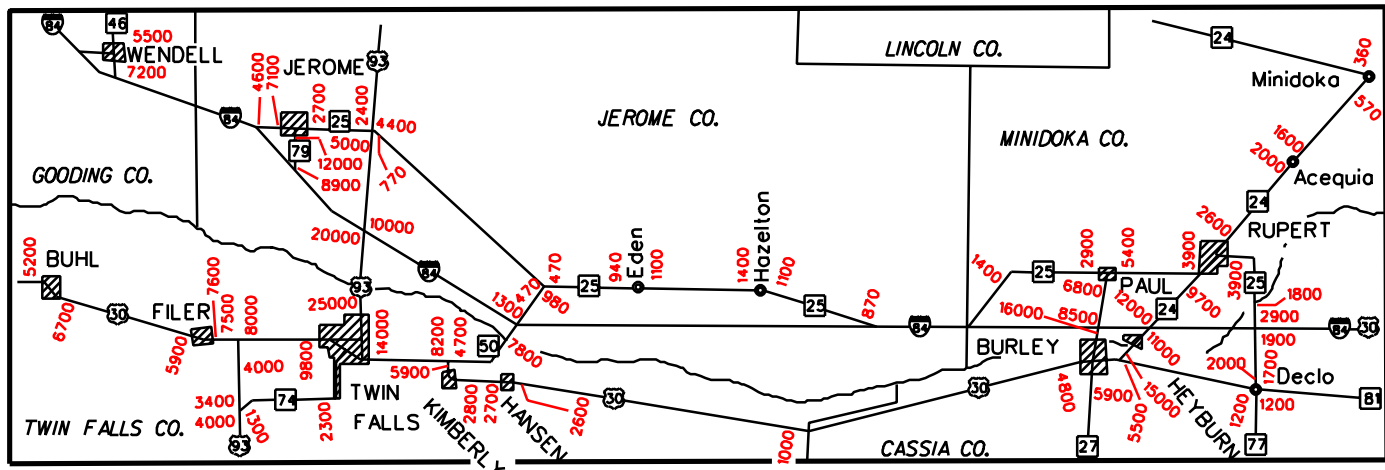


# DISTRICT FOUR

2000

## RURAL TRAFFIC FLOW MAP STATE OF IDAHO

Average Daily Traffic Figures Obtained at Road Intersections and Other Points Having Influence on the Traffic Pattern.

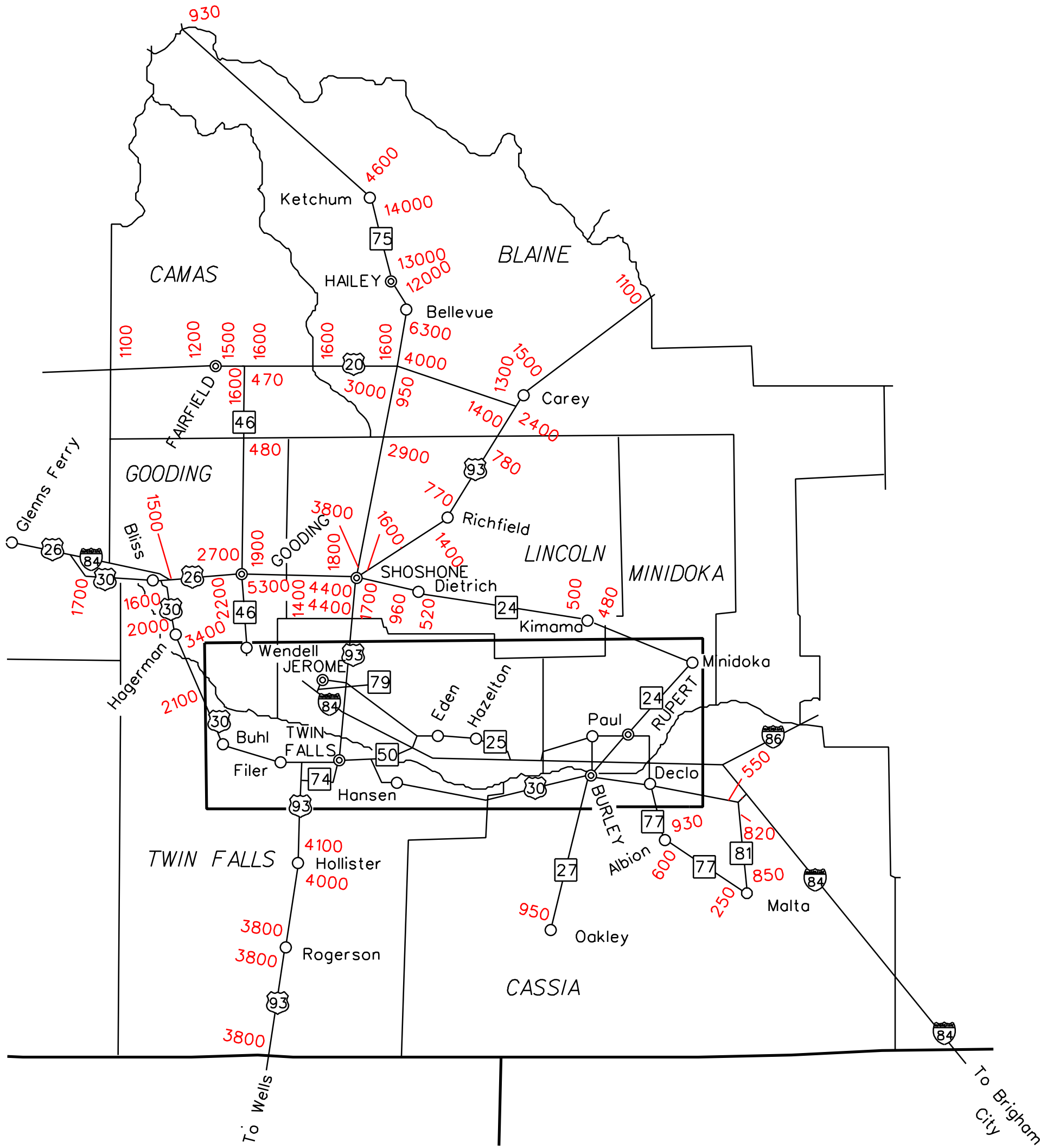


### GENERAL STATE MAP LEGEND

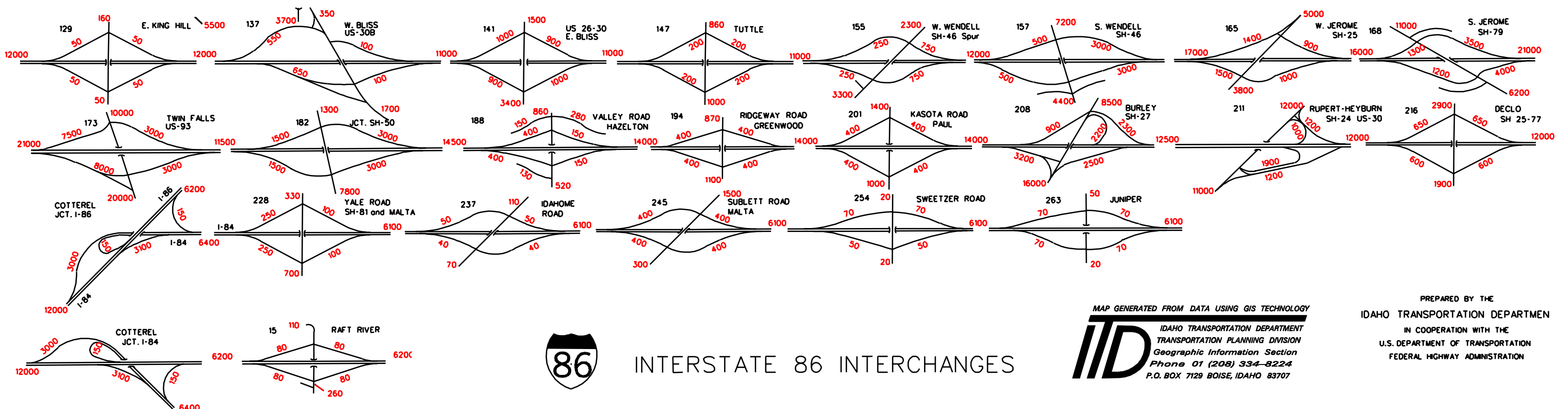
- INTERSTATE HIGHWAYS
- U. S. NUMBERED HIGHWAYS
- STATE HIGHWAYS
- COUNTY SEATS
- OTHER CITIES AND VILLAGES

### LEGEND FOR ENLARGEMENTS

- PRINCIPAL CITIES
- OTHER CITIES AND VILLAGES



### INTERSTATE 84 INTERCHANGES



### INTERSTATE 86 INTERCHANGES

MAP GENERATED FROM DATA USING GIS TECHNOLOGY  
**ID** IDAHO TRANSPORTATION DEPARTMENT  
 TRANSPORTATION PLANNING DIVISION  
 Geographic Information Section  
 Phone 01 (208) 334-8224  
 P.O. BOX 7129 BOISE, IDAHO 83707

PREPARED BY THE  
 IDAHO TRANSPORTATION DEPARTMENT  
 IN COOPERATION WITH THE  
 U.S. DEPARTMENT OF TRANSPORTATION  
 FEDERAL HIGHWAY ADMINISTRATION