

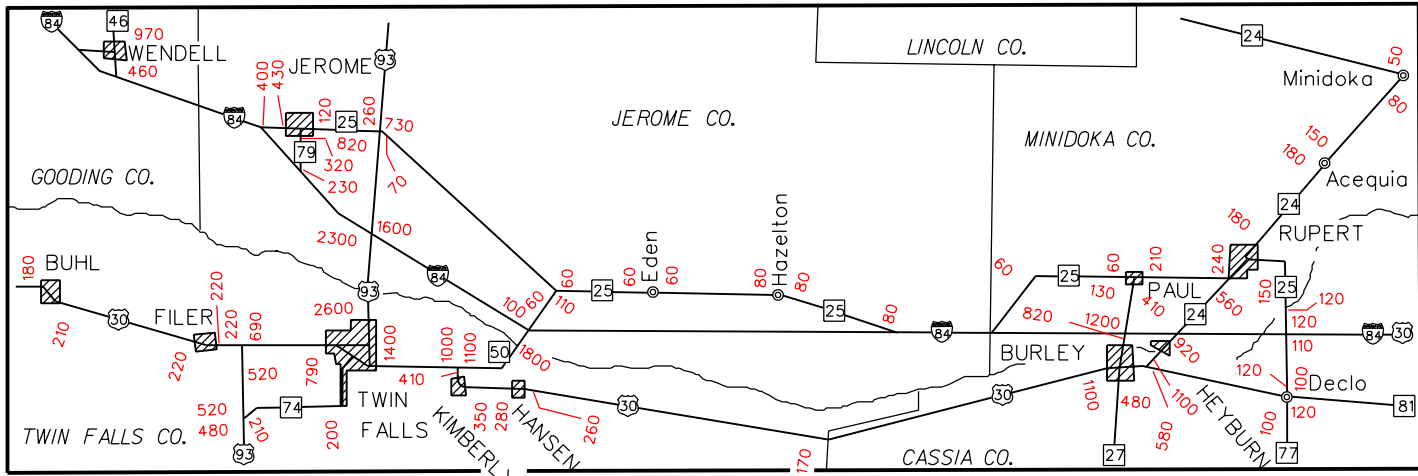
DISTRICT FOUR

2002

ESTIMATED COMMERCIAL RURAL TRAFFIC FLOW MAP

STATE OF IDAHO

Average Daily Traffic Figures Obtained at Road Intersections and Other Points Having Influence on the Traffic Pattern.

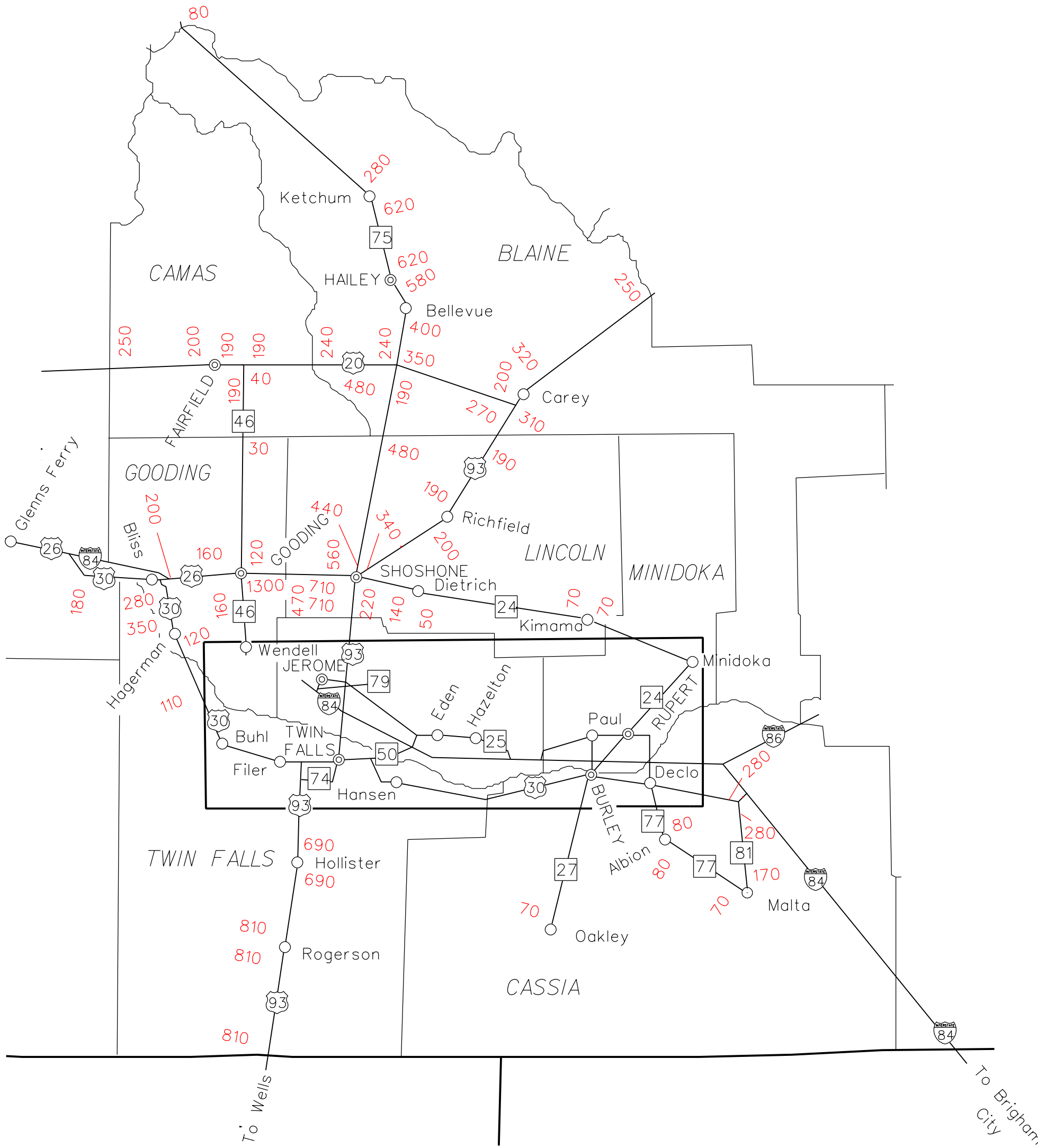


GENERAL STATE MAP LEGEND

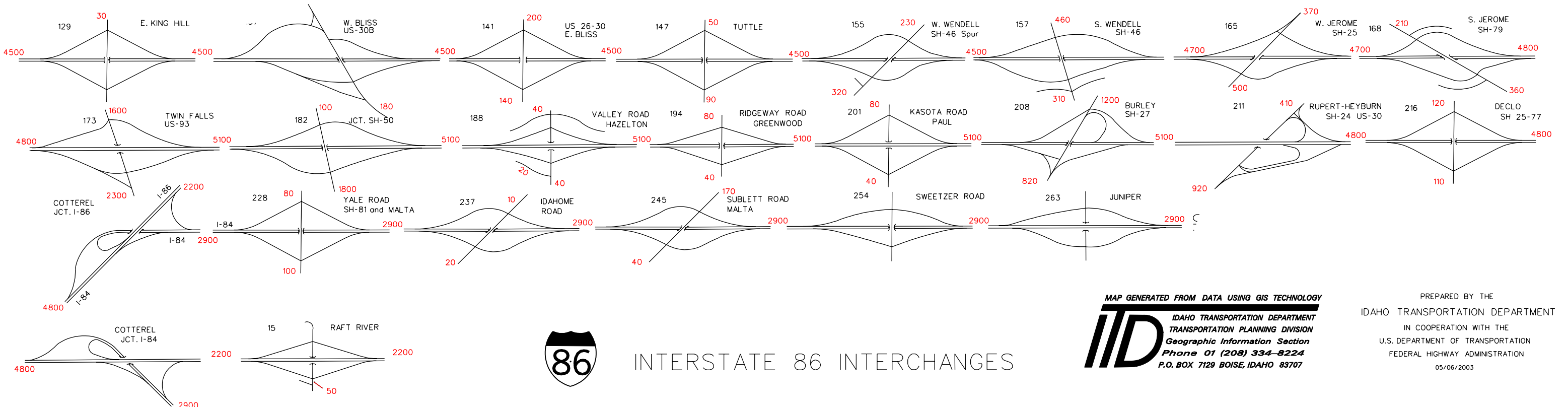
- INTERSTATE HIGHWAYS
- U. S. NUMBERED HIGHWAYS
- STATE HIGHWAYS
- COUNTY SEATS
- OTHER CITIES AND VILLAGES

LEGEND FOR ENLARGEMENTS

- PRINCIPAL CITIES
- OTHER CITIES AND VILLAGES



INTERSTATE 84 INTERCHANGES



INTERSTATE 86 INTERCHANGES

MAP GENERATED FROM DATA USING GIS TECHNOLOGY
ITD IDAHO TRANSPORTATION DEPARTMENT
 TRANSPORTATION PLANNING DIVISION
 Geographic Information Section
 Phone 01 (208) 334-8224
 P.O. BOX 7129 BOISE, IDAHO 83707

PREPARED BY THE
 IDAHO TRANSPORTATION DEPARTMENT
 IN COOPERATION WITH THE
 U.S. DEPARTMENT OF TRANSPORTATION
 FEDERAL HIGHWAY ADMINISTRATION
 05/06/2003