

# DISTRICT FIVE






2002

## RURAL TRAFFIC FLOW MAP

STATE OF IDAHO

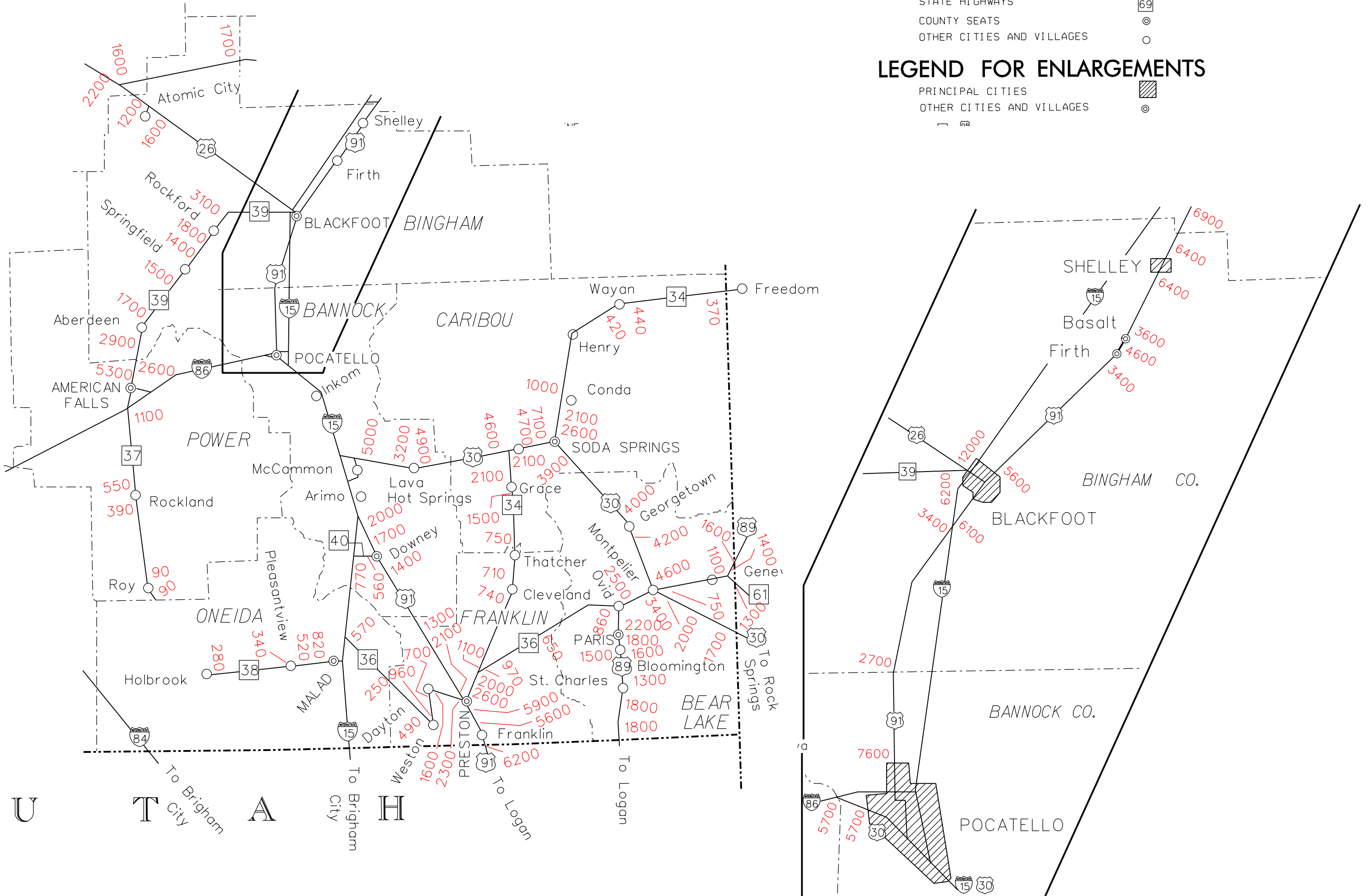
Average Daily Traffic Figures Obtained at Road Intersections and Other Points Having Influence on the Traffic Pattern.

### GENERAL STATE MAP LEGEND

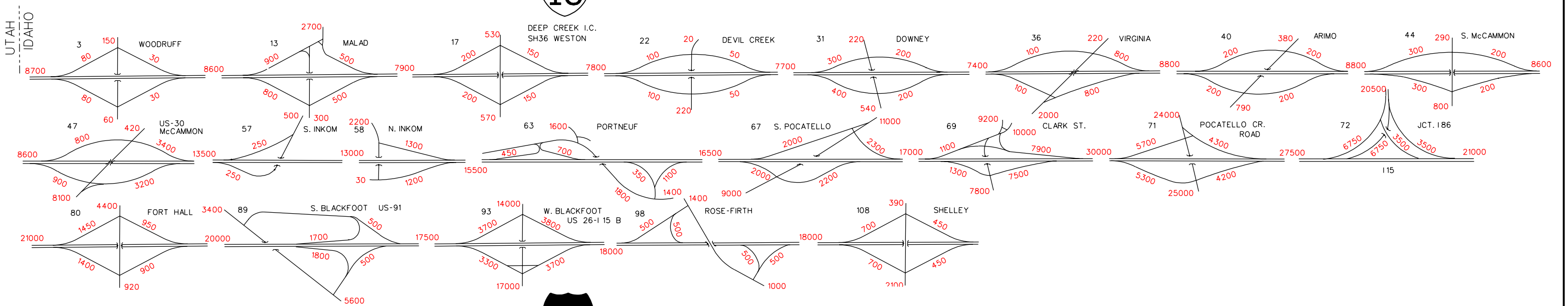
- INTERSTATE HIGHWAYS 
- U. S. NUMBERED HIGHWAYS 
- STATE HIGHWAYS 
- COUNTY SEATS 
- OTHER CITIES AND VILLAGES 

### LEGEND FOR ENLARGEMENTS

- PRINCIPAL CITIES 
- OTHER CITIES AND VILLAGES 



### INTERSTATE 15 INTERCHANGES



### INTERSTATE 86 INTERCHANGES

