


DISTRICT ONE



2005

RURAL TRAFFIC FLOW MAP

STATE OF IDAHO

B. C. C A N A D A

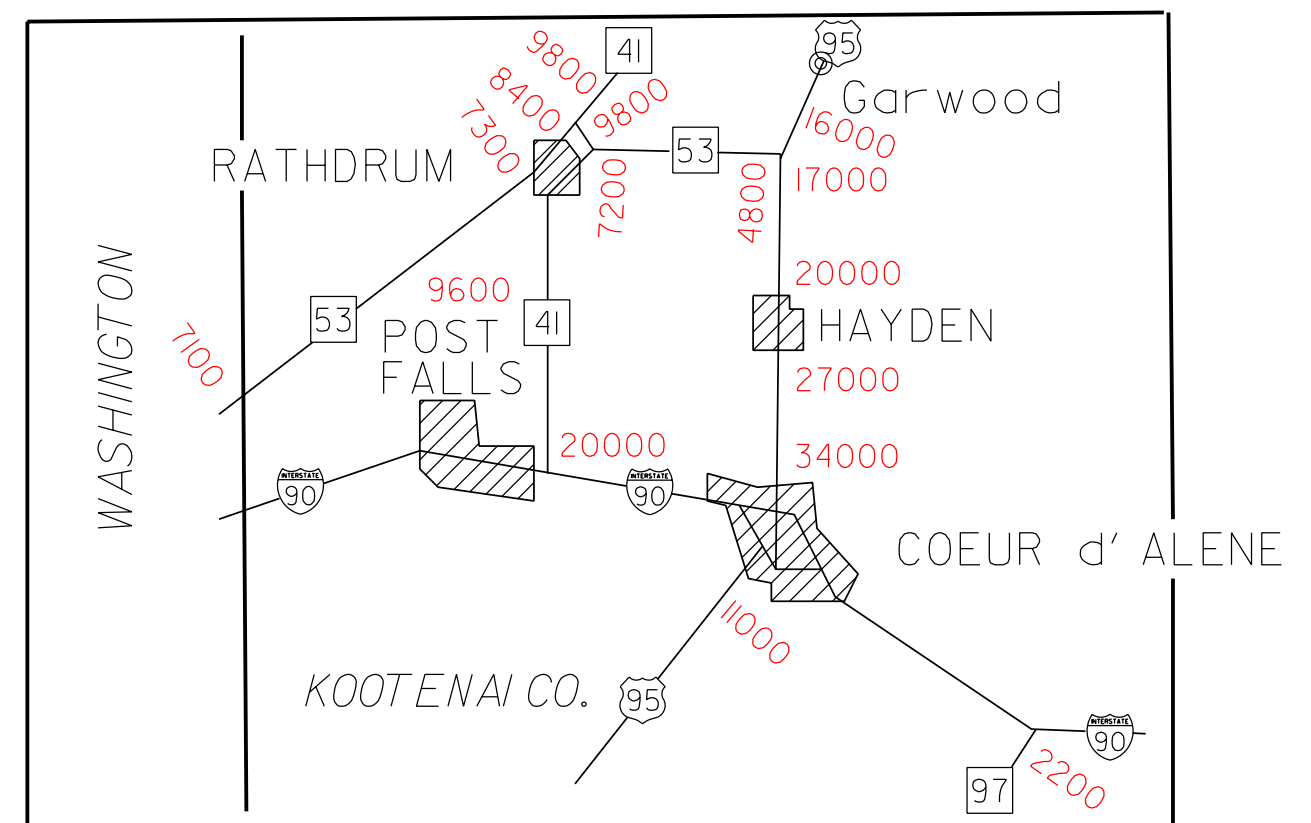
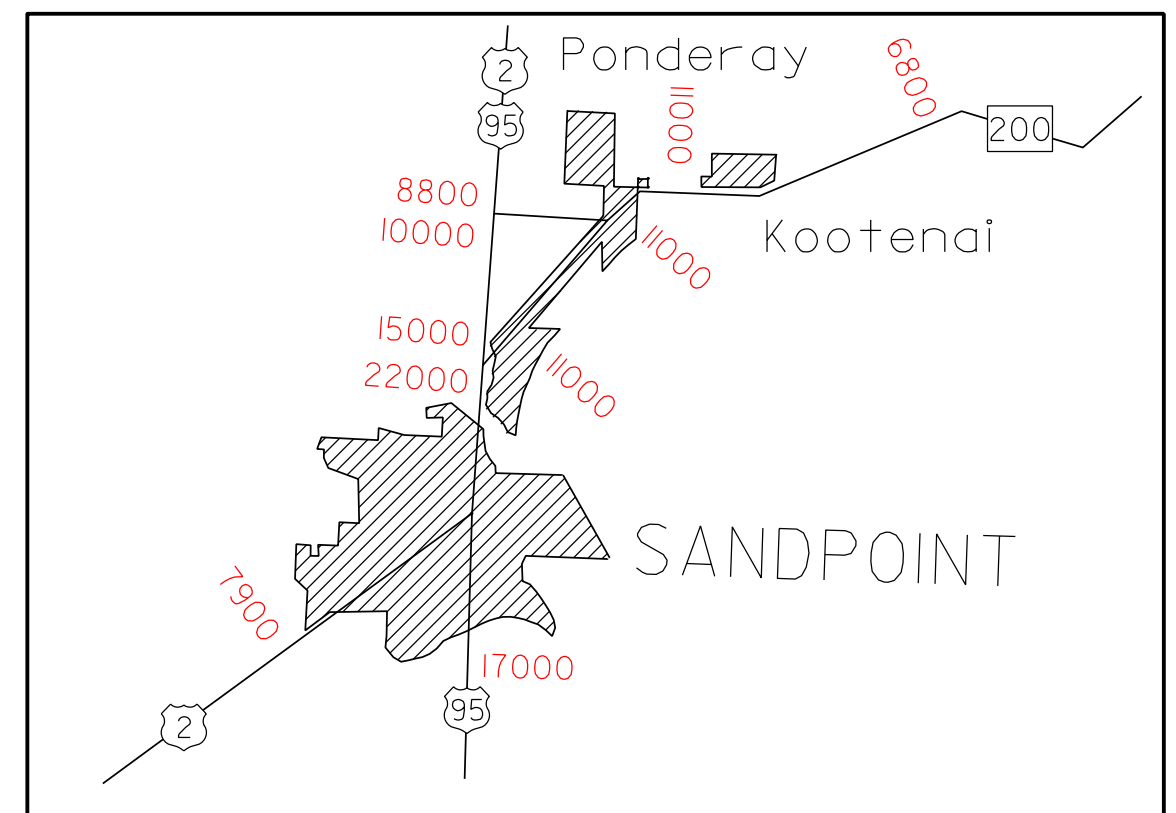
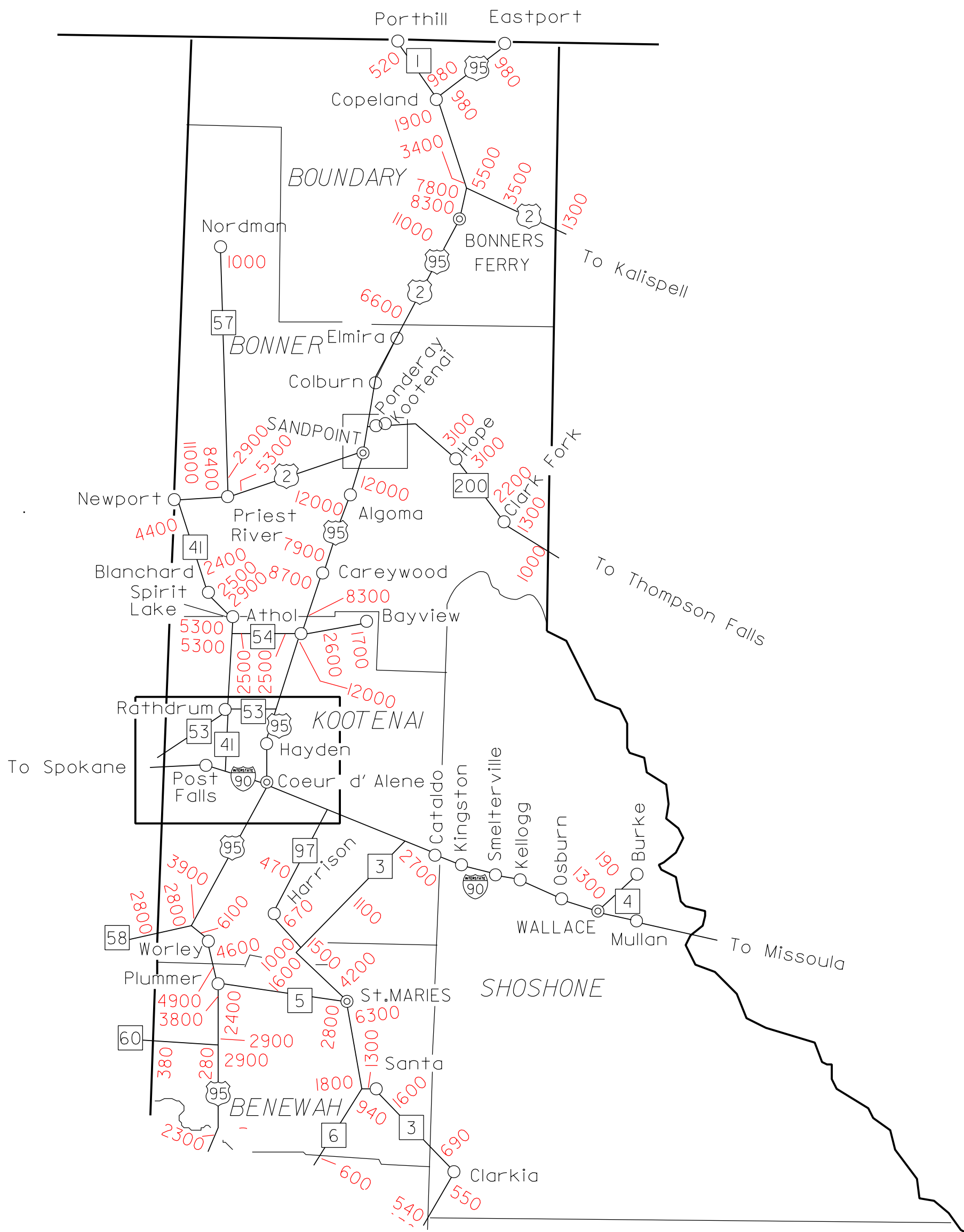
Average Daily Traffic Figures Obtained at Road Intersections and Other Points Having Influence on the Traffic Pattern.

GENERAL STATE MAP LEGEND

- INTERSTATE HIGHWAYS
- U. S. NUMBERED HIGHWAYS
- STATE HIGHWAYS
- COUNTY SEATS
- OTHER CITIES AND VILLAGES

LEGEND FOR ENLARGEMENTS

- PRINCIPAL CITIES
- OTHER CITIES AND VILLAGES



MAP GENERATED FROM DATA USING GIS TECHNOLOGY

ITD IDAHO TRANSPORTATION DEPARTMENT
TRANSPORTATION PLANNING DIVISION
Geographic Information Section
Phone 01 (208) 334-8224
P.O. BOX 7129 BOISE, IDAHO 83707

PREPARED BY THE
IDAHO TRANSPORTATION DEPARTMENT
IN COOPERATION WITH THE
U.S. DEPARTMENT OF TRANSPORTATION
FEDERAL HIGHWAY ADMINISTRATION
06/30/2006



INTERSTATE 90 INTERCHANGES

