



DISTRICT FIVE

2007

ESTIMATED COMMERCIAL TRAFFIC FLOW MAP STATE OF IDAHO

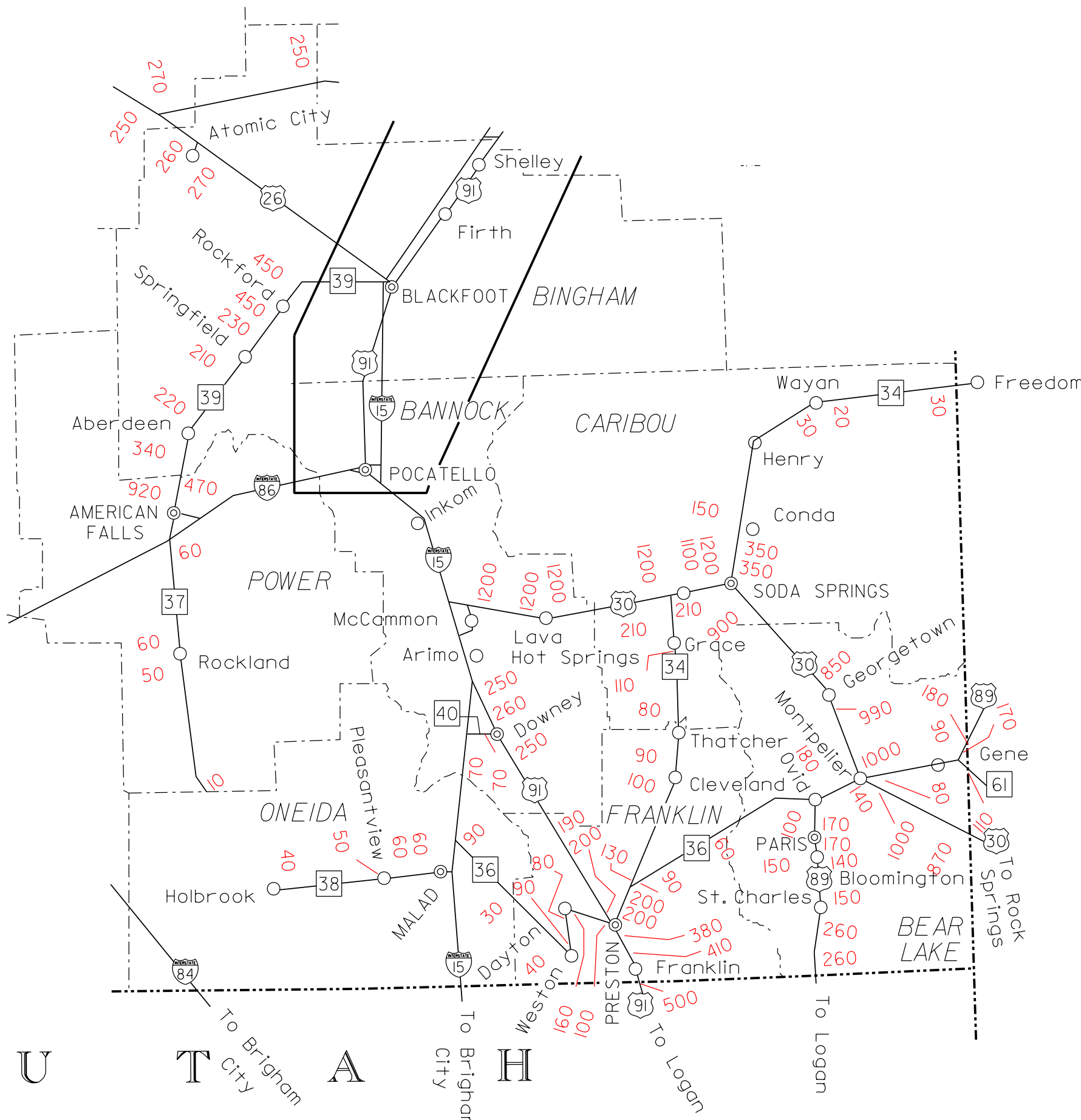
Average Daily Traffic Figures Obtained at Road Intersections
 and Other Points Having Influence on the Traffic Pattern.

GENERAL STATE MAP LEGEND

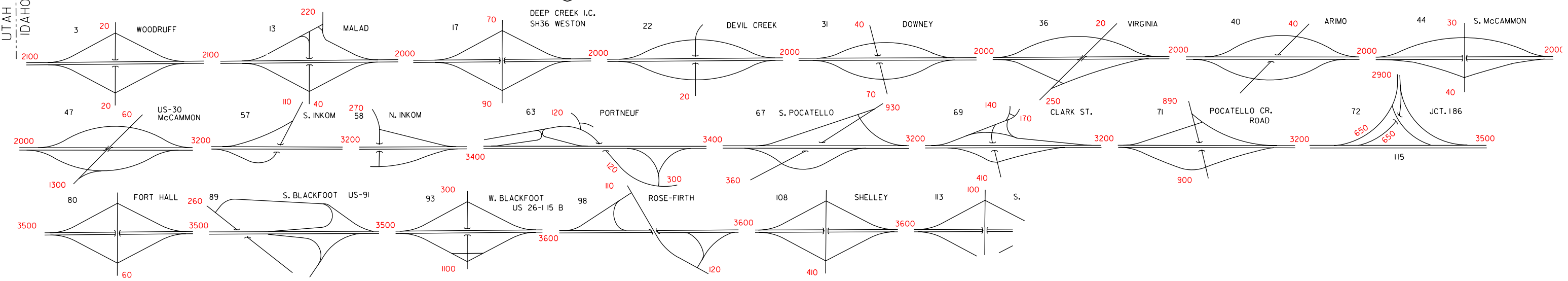
- INTERSTATE HIGHWAYS
- U. S. NUMBERED HIGHWAYS
- STATE HIGHWAYS
- COUNTY SEATS
- OTHER CITIES AND VILLAGES

LEGEND FOR ENLARGEMENTS

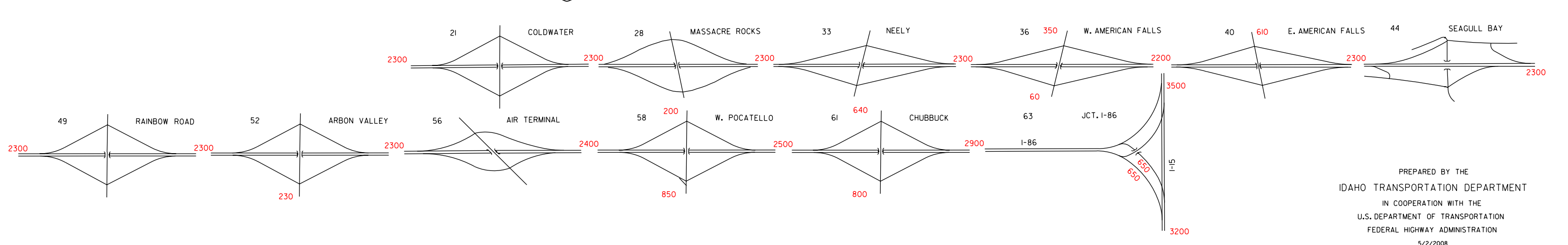
- PRINCIPAL CITIES
- OTHER CITIES AND VILLAGES



15 INTERSTATE 15 INTERCHANGES



86 INTERSTATE 86 INTERCHANGES



PREPARED BY THE
 IDAHO TRANSPORTATION DEPARTMENT
 IN COOPERATION WITH THE
 U.S. DEPARTMENT OF TRANSPORTATION
 FEDERAL HIGHWAY ADMINISTRATION
 5/2/2008