

DISTRICT THREE

2007

RURAL TRAFFIC FLOW MAP

STATE OF IDAHO

Average Daily Traffic Figures Obtained at Road Intersections and Other Points Having Influence on the Traffic Pattern.

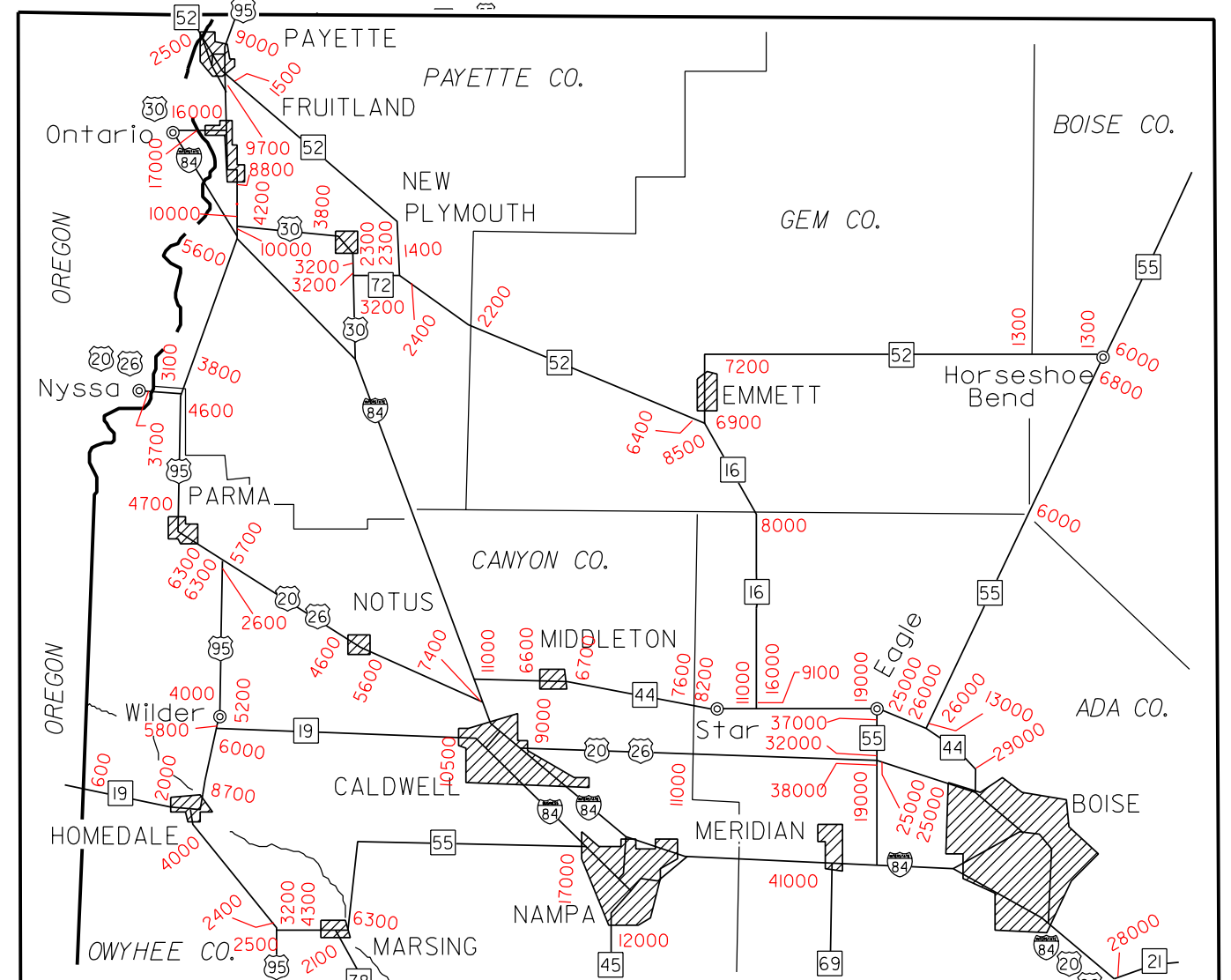
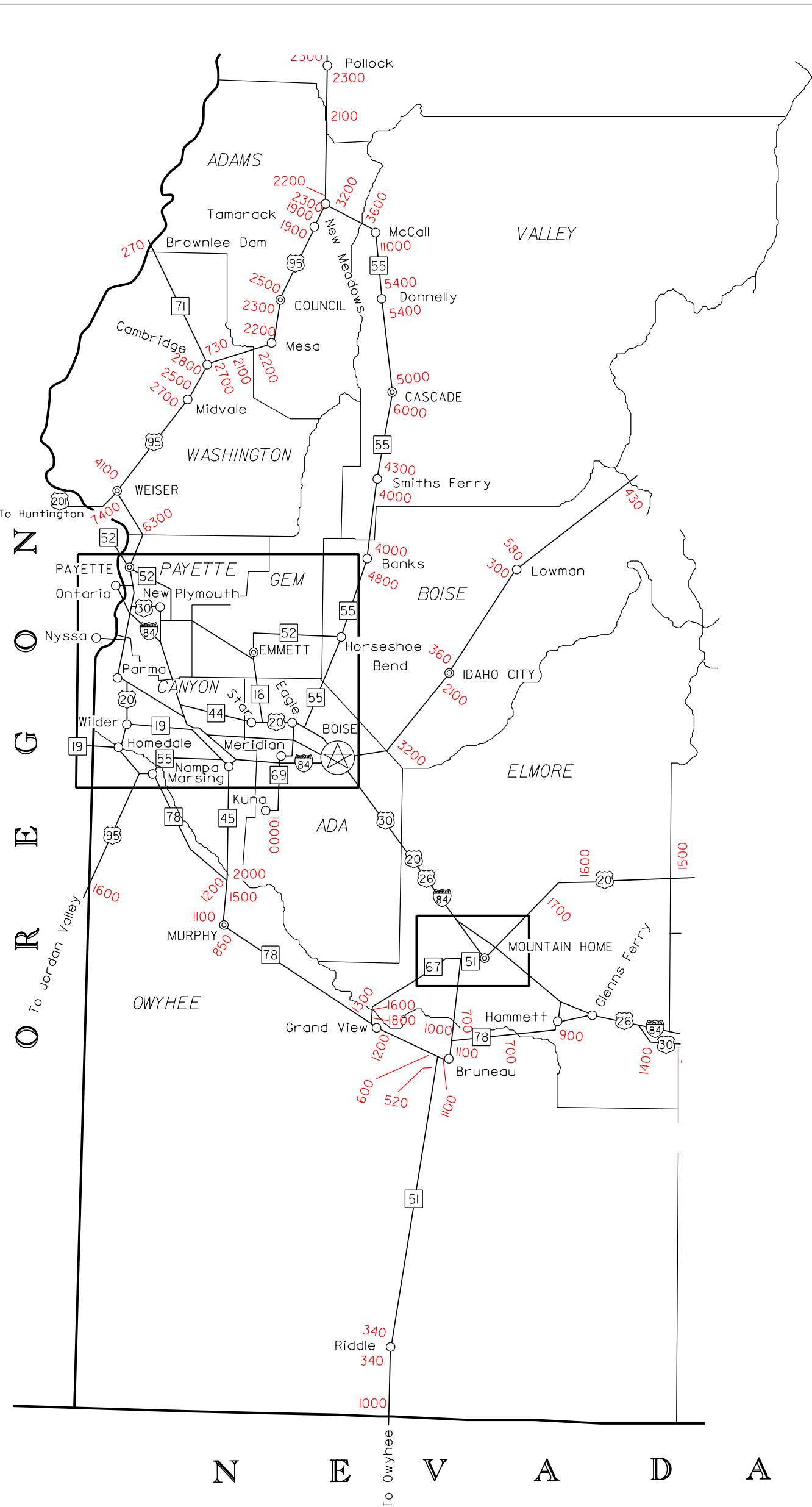


GENERAL STATE MAP LEGEND

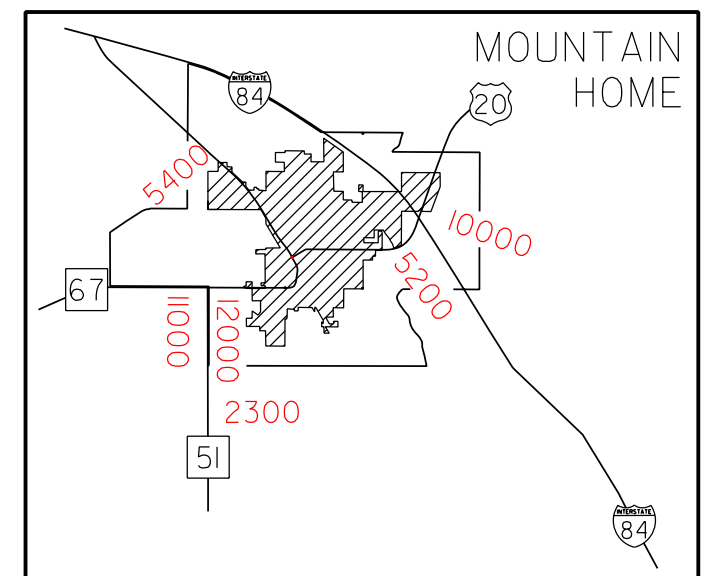
- INTERSTATE HIGHWAYS
- U. S. NUMBERED HIGHWAYS
- STATE HIGHWAYS
- COUNTY SEATS
- OTHER CITIES AND VILLAGES

LEGEND FOR ENLARGEMENTS

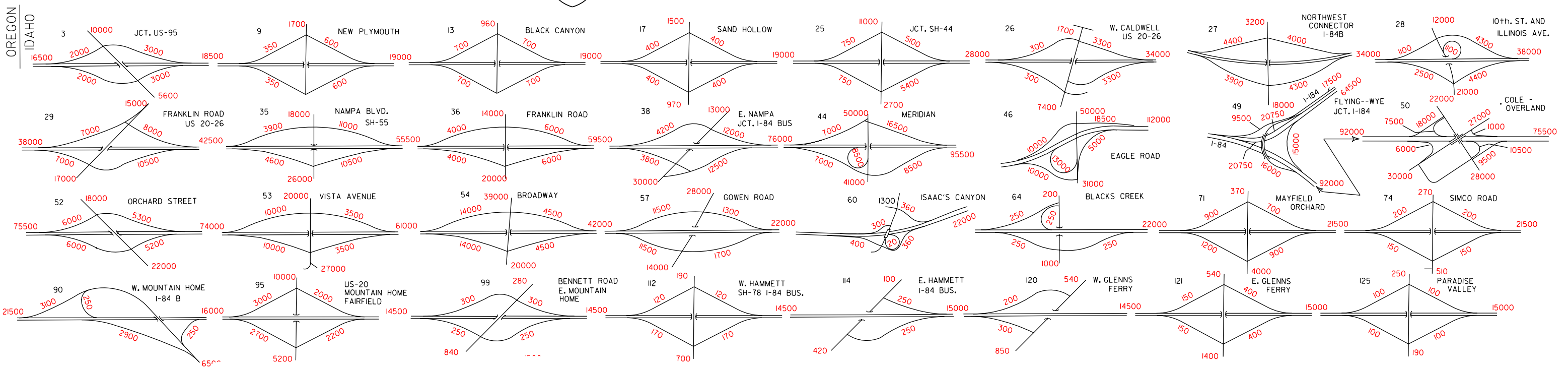
- PRINCIPAL CITIES
- OTHER CITIES AND VILLAGES



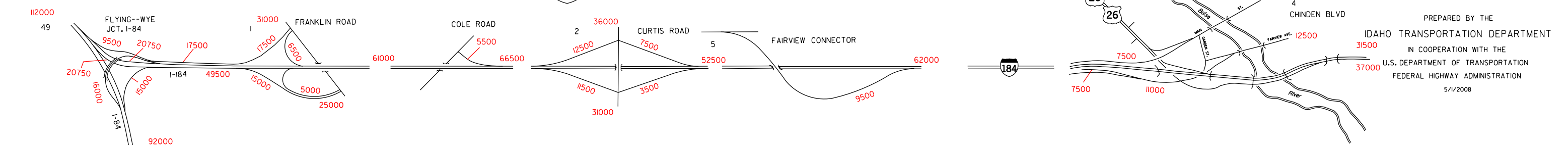
MAP GENERATED FROM DATA USING GIS TECHNOLOGY
ITD IDAHO TRANSPORTATION DEPARTMENT
TRANSPORTATION PLANNING DIVISION
Geographic Information Section
Phone 01 (208) 334-8224
P.O. BOX 7129 BOISE, IDAHO 83707



INTERSTATE 84 INTERCHANGES



INTERSTATE 184 INTERCHANGES



PREPARED BY THE
IDAHO TRANSPORTATION DEPARTMENT
IN COOPERATION WITH THE
U.S. DEPARTMENT OF TRANSPORTATION
FEDERAL HIGHWAY ADMINISTRATION
5/12/2008