

DISTRICT FIVE

2007

RURAL TRAFFIC FLOW MAP

STATE OF IDAHO

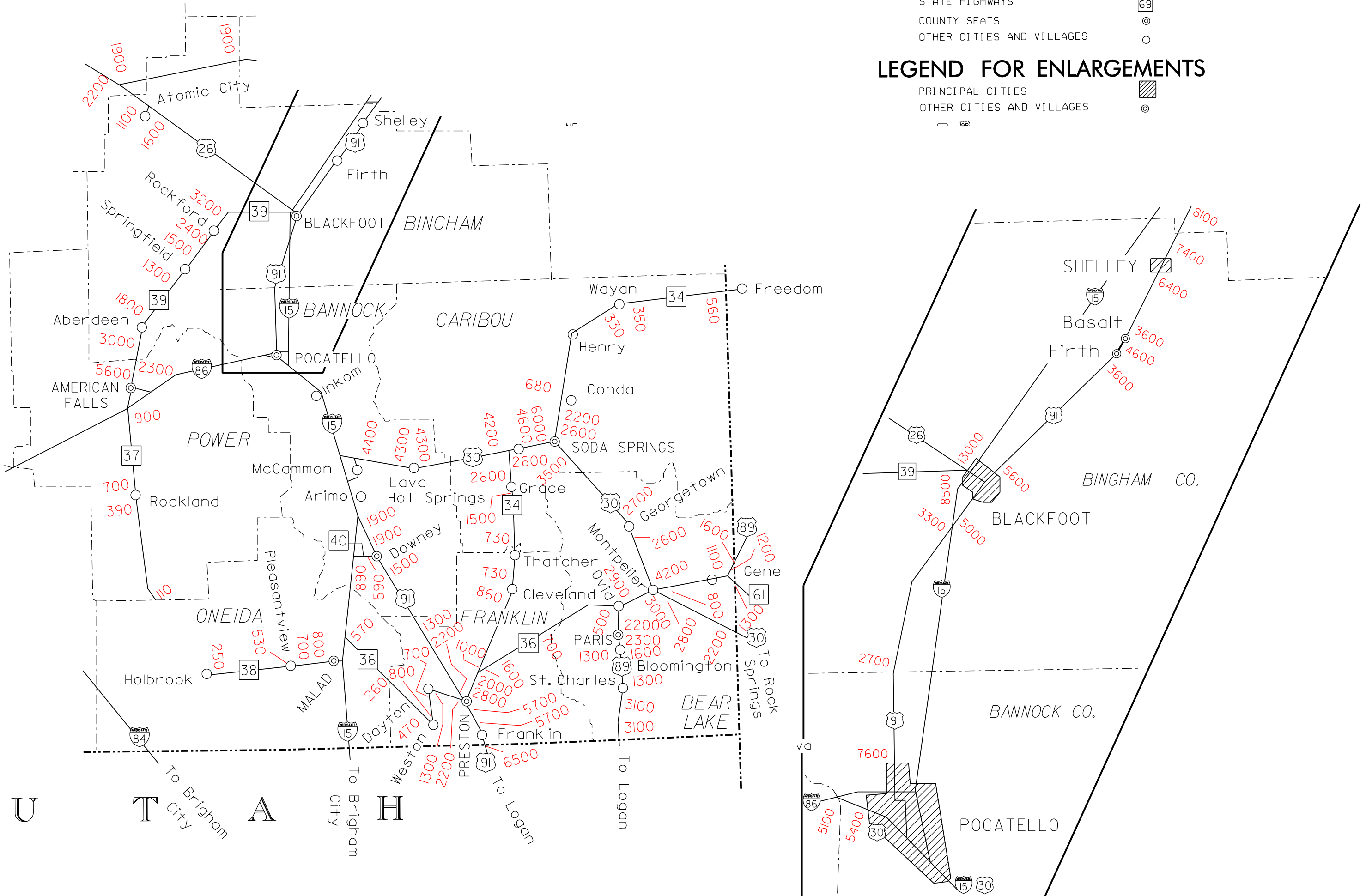
Average Daily Traffic Figures Obtained at Road Intersections and Other Points Having Influence on the Traffic Pattern.

GENERAL STATE MAP LEGEND

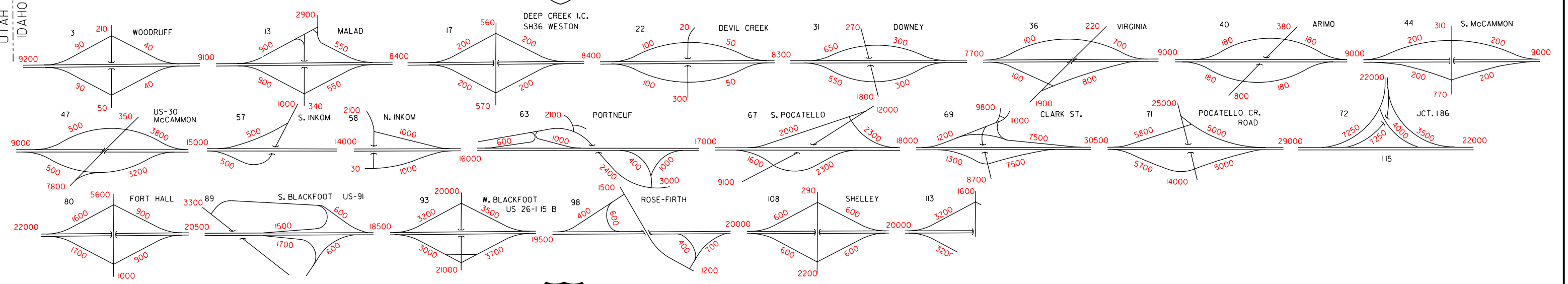
- INTERSTATE HIGHWAYS
- U. S. NUMBERED HIGHWAYS
- STATE HIGHWAYS
- COUNTY SEATS
- OTHER CITIES AND VILLAGES

LEGEND FOR ENLARGEMENTS

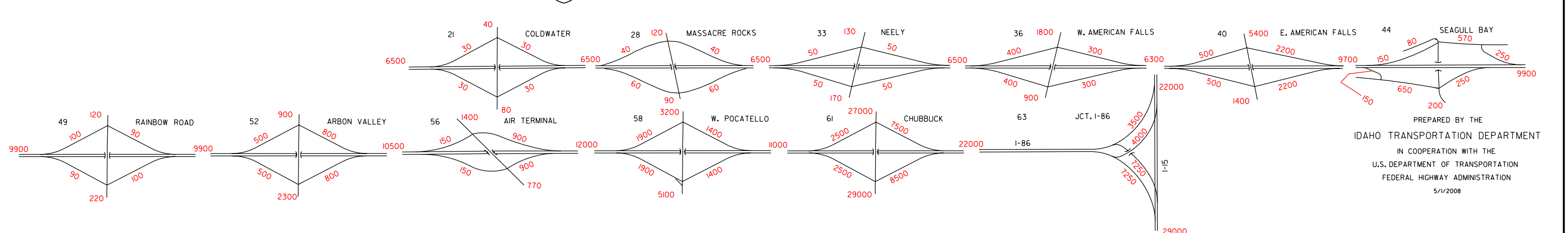
- PRINCIPAL CITIES
- OTHER CITIES AND VILLAGES



INTERSTATE 15 INTERCHANGES



INTERSTATE 86 INTERCHANGES



PREPARED BY THE
 IDAHO TRANSPORTATION DEPARTMENT
 IN COOPERATION WITH THE
 U.S. DEPARTMENT OF TRANSPORTATION
 FEDERAL HIGHWAY ADMINISTRATION
 5/1/2008